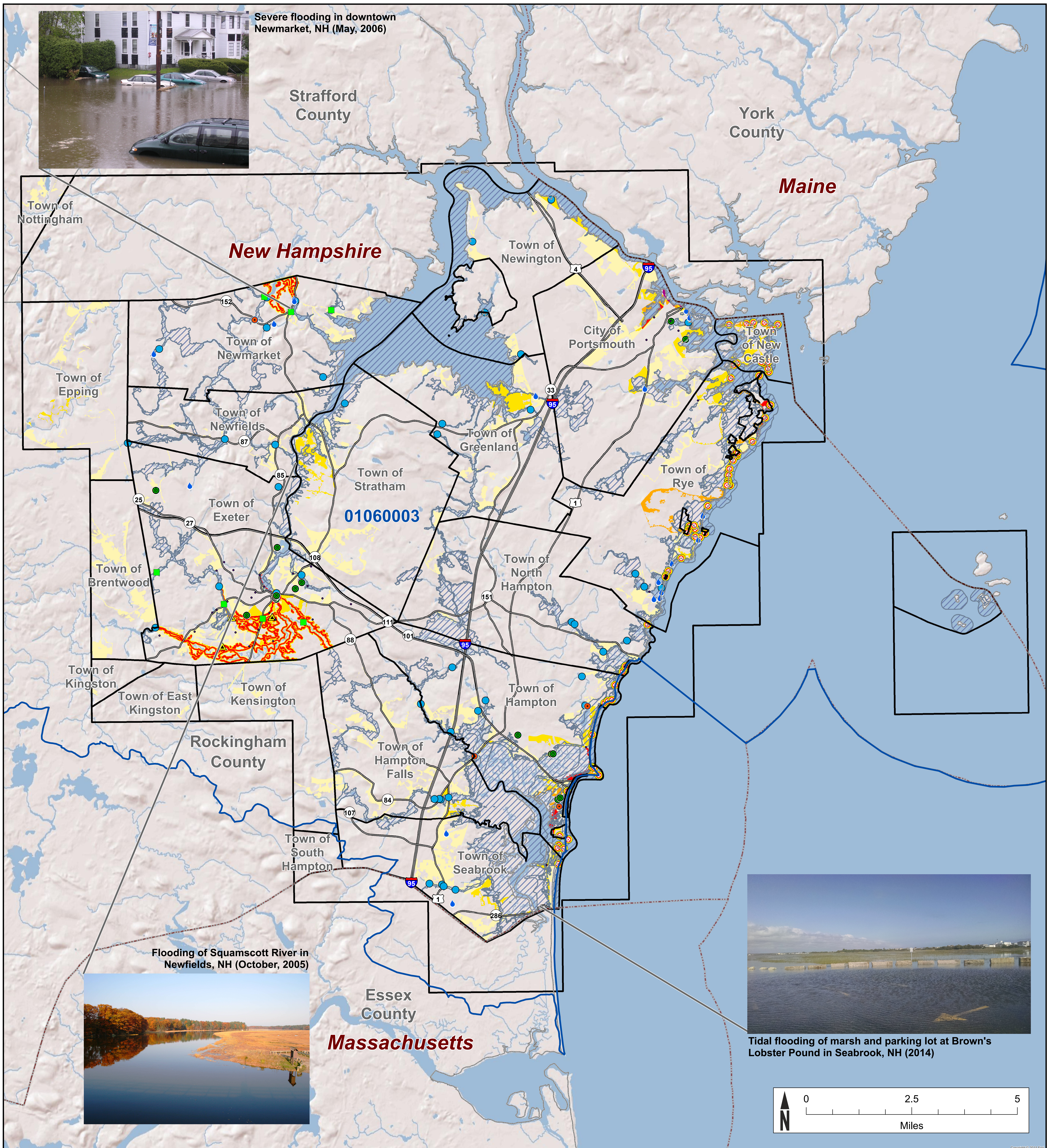
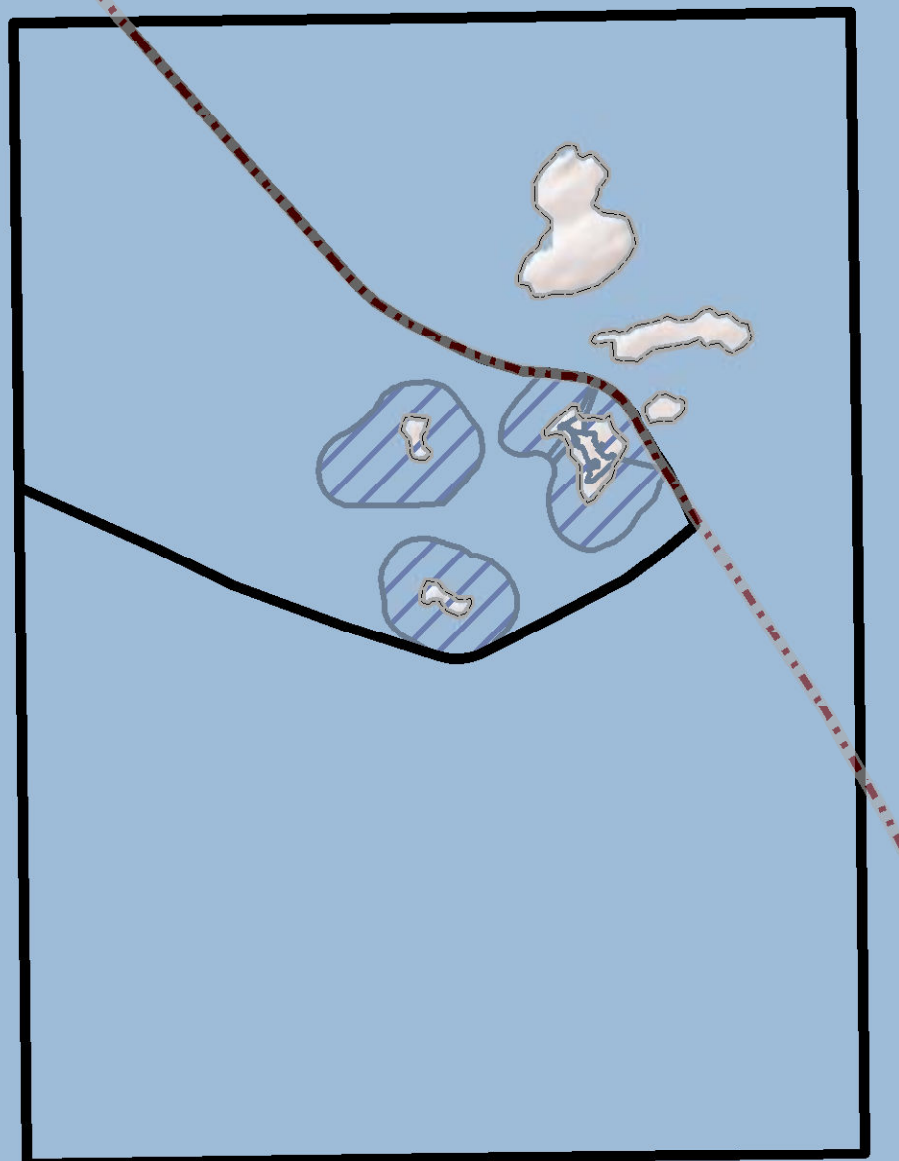


Flood Risk Map: Rockingham County, New Hampshire



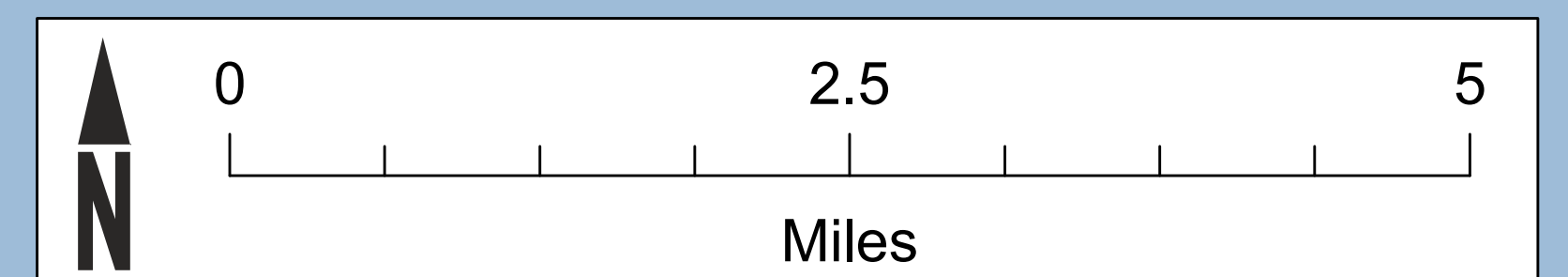
Severe flooding in downtown Newmarket, NH (May, 2006)



Flooding of Squamscott River in Newfields, NH (October, 2005)



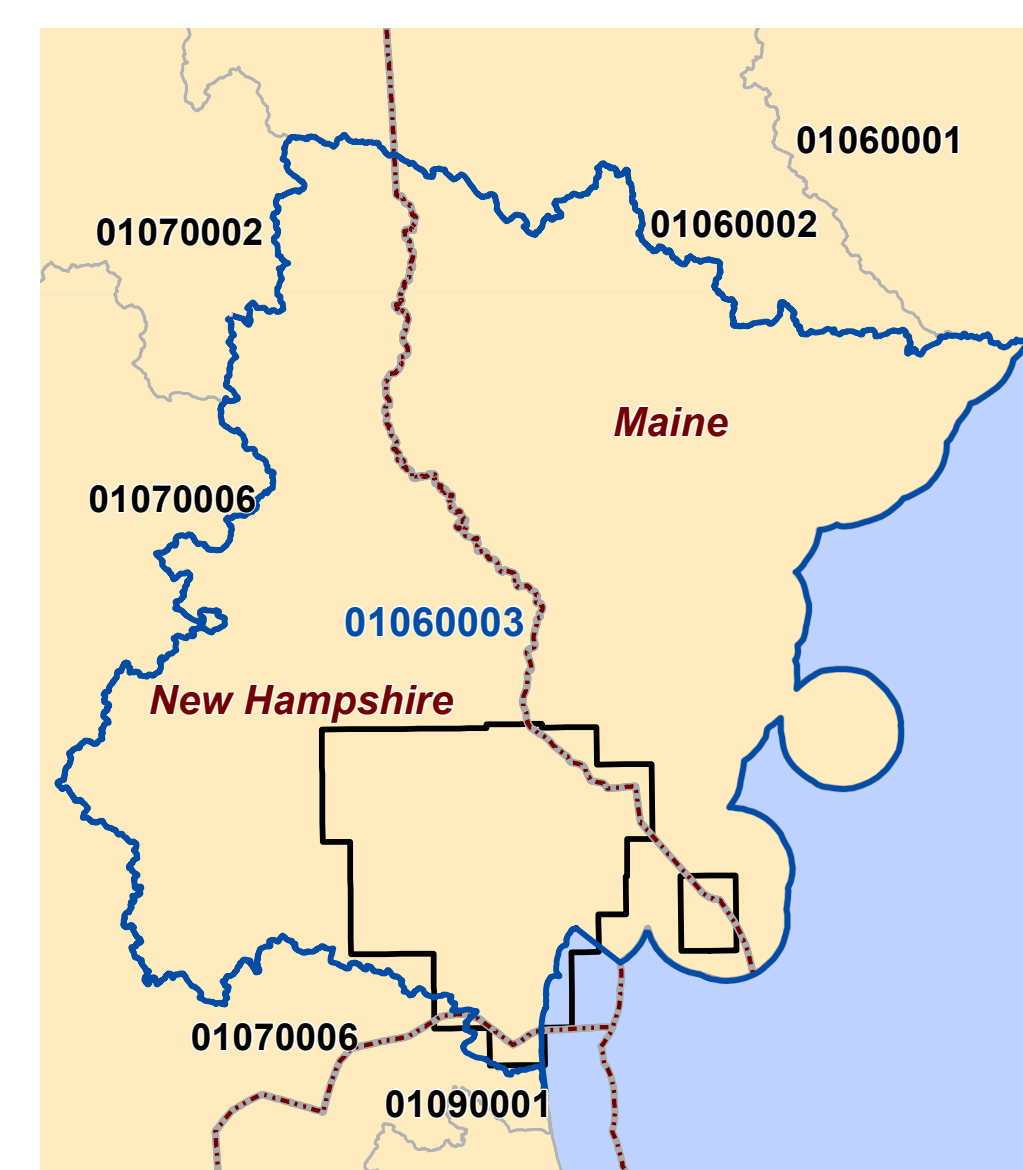
Tidal flooding of marsh and parking lot at Brown's Lobster Pound in Seabrook, NH (2014)



MAP SYMBOLOGY

Base Data	Flood Data	Flood Risk	Areas of Mitigation Interest
Corporate Limits	Restudy Area	Very Low	Accredited Levees
Major Roads	New SFHA	Low	Non-Accredited Levees
Interstates/US Highways/State Routes		Medium	Dams
Watershed Boundary		High	Coastal Structures
State Boundary		Very High	Stream Flow Constrictions
			Past Claims Hot Spot
			Key Emergency Routes
			Overtopped During Frequent Flooding Events
			At-Risk Essential Facilities
			Other
			Individual Assistance (IA) & Public Assistance (PA) Data
			Significant Land Use Changes (within the past 5 years and looking forward 5 years)
			Areas of Significant Riverine or Coastal Erosion
			Non-Levee Embankments
			Other Flood Risk Areas
			Areas of Mitigation Success

WATERSHED LOCATOR



Risk Mapping, Assessment, and Planning (Risk MAP)

FRM FLOOD RISK MAP
Rockingham County, NH, USA



FEMA

For more information on data used for this non-regulatory map, please consult the Rockingham County, NH, USA Flood Risk Database and Flood Risk Report.

RELEASE DATE
9/15/2016