

New Hampshire  
**DOT**  
 Department of Transportation

Maps and data sets are not guaranteed to be free from errors and omissions. Data is in a constant state of update and correction by various groups and agencies. Information displayed on this map is the best available at the time of publication.

# 2022 Nodal Reference Bookmap

## LEGEND



NHDOT will accept crash locations based on the State of NH Uniform Police Traffic Accident Report.

Crash occurred on:

**Option 1**     Street Address  
                   123 Main Street

**Option 2**     Route No and/or     Distance from             NESW             Intesecting Road, Bridge,  
                   Street name             Intersecting Street                                     Town/County line  
                   Main Street                     500                     E                     Oak Street

**Option 3**     First Node                     Distance from First Node                     Second Node  
                   515                                     212                                     632

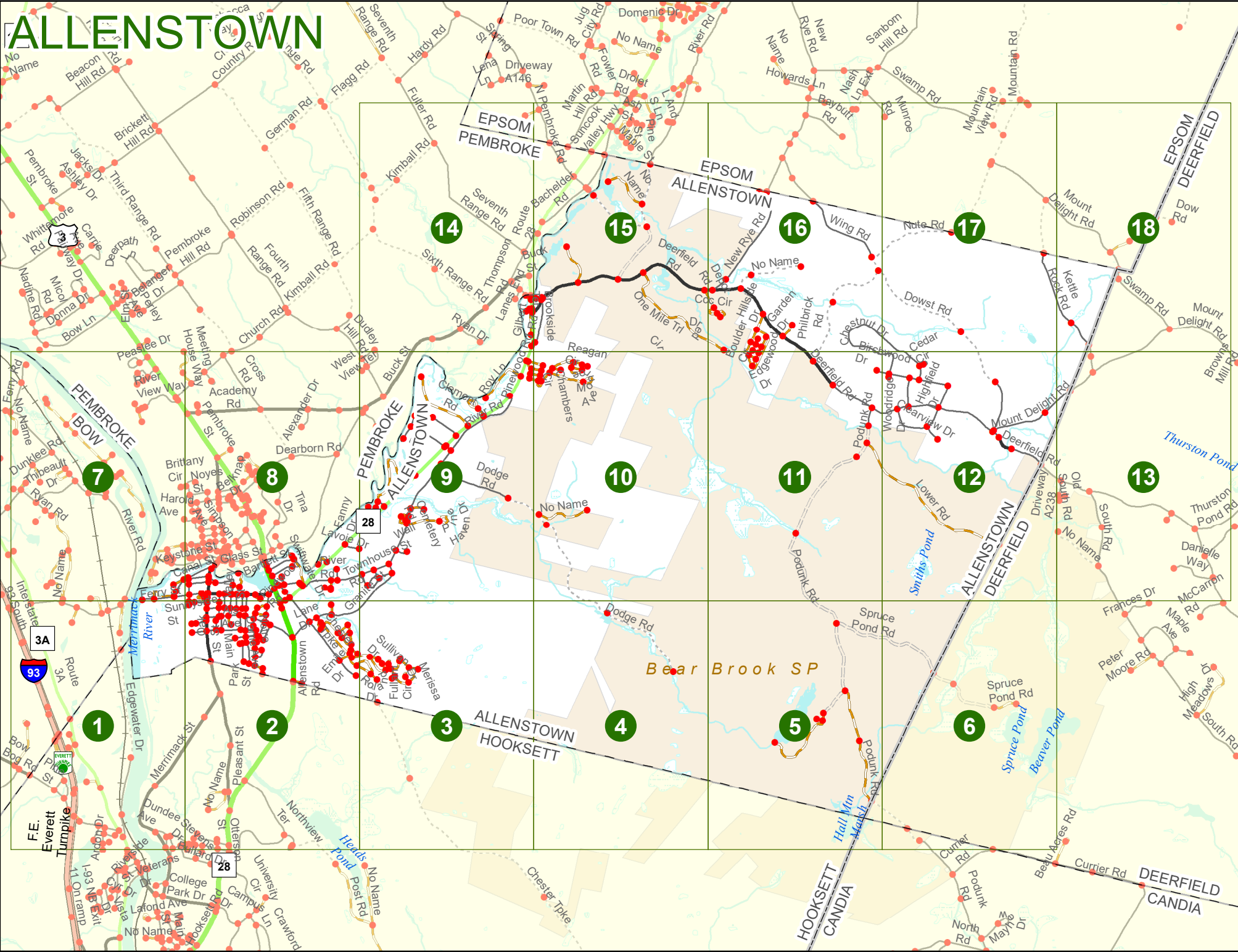
**Option 4**     Route No and/or             Mile Marker on Interstate Only             NESW             Mile (Marker)  
                   Street name  
                   189S                                     700 feet                                     S                     36.8

**Option 3 – Example**

Street Name                     Loudon Road  
First Node                             803  
Distance from First Node             318 Ft  
Second Node                             813



# ALLENSTOWN



# ALLENSTOWN


Match to Page

Match to Page

Match to Page

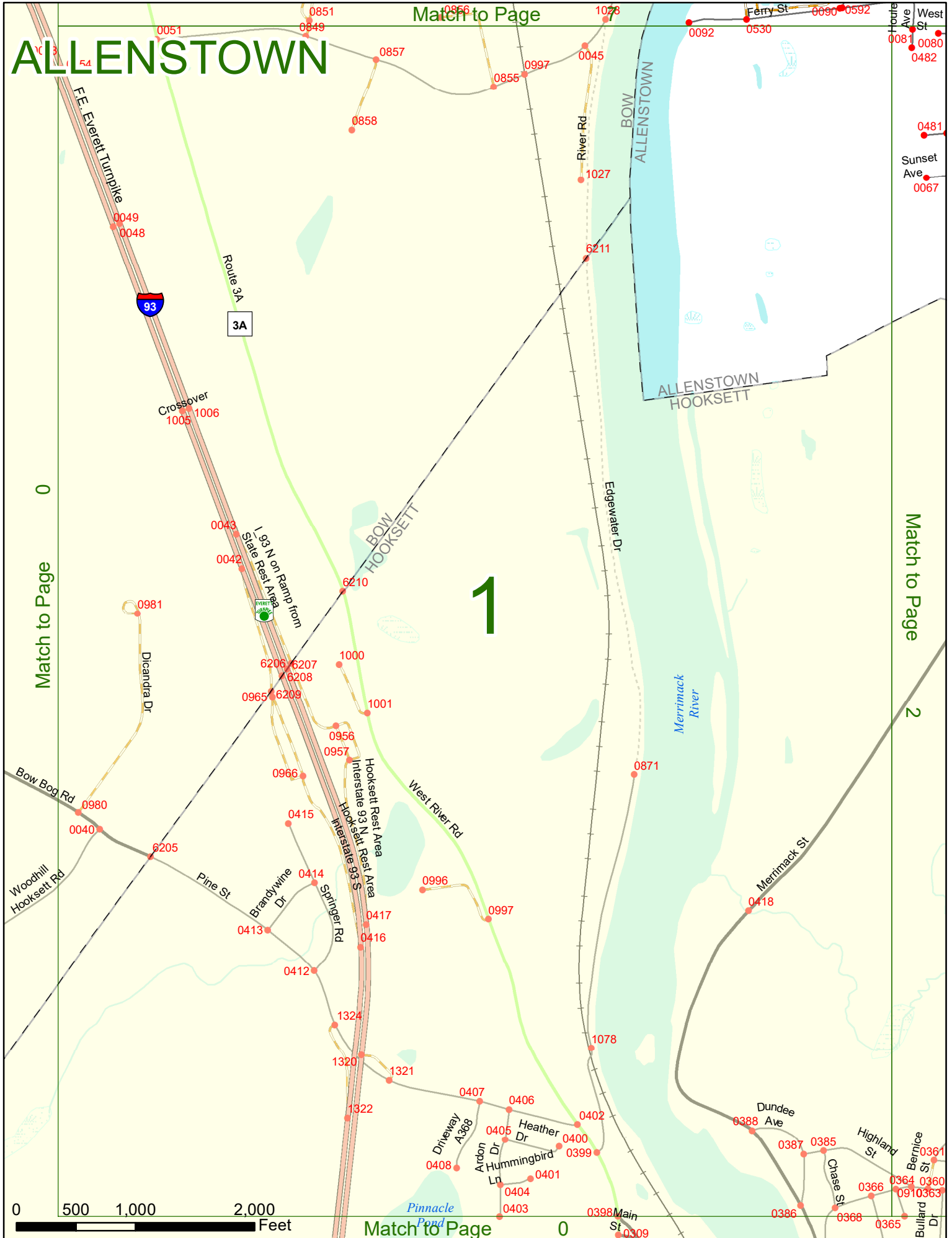
# 1

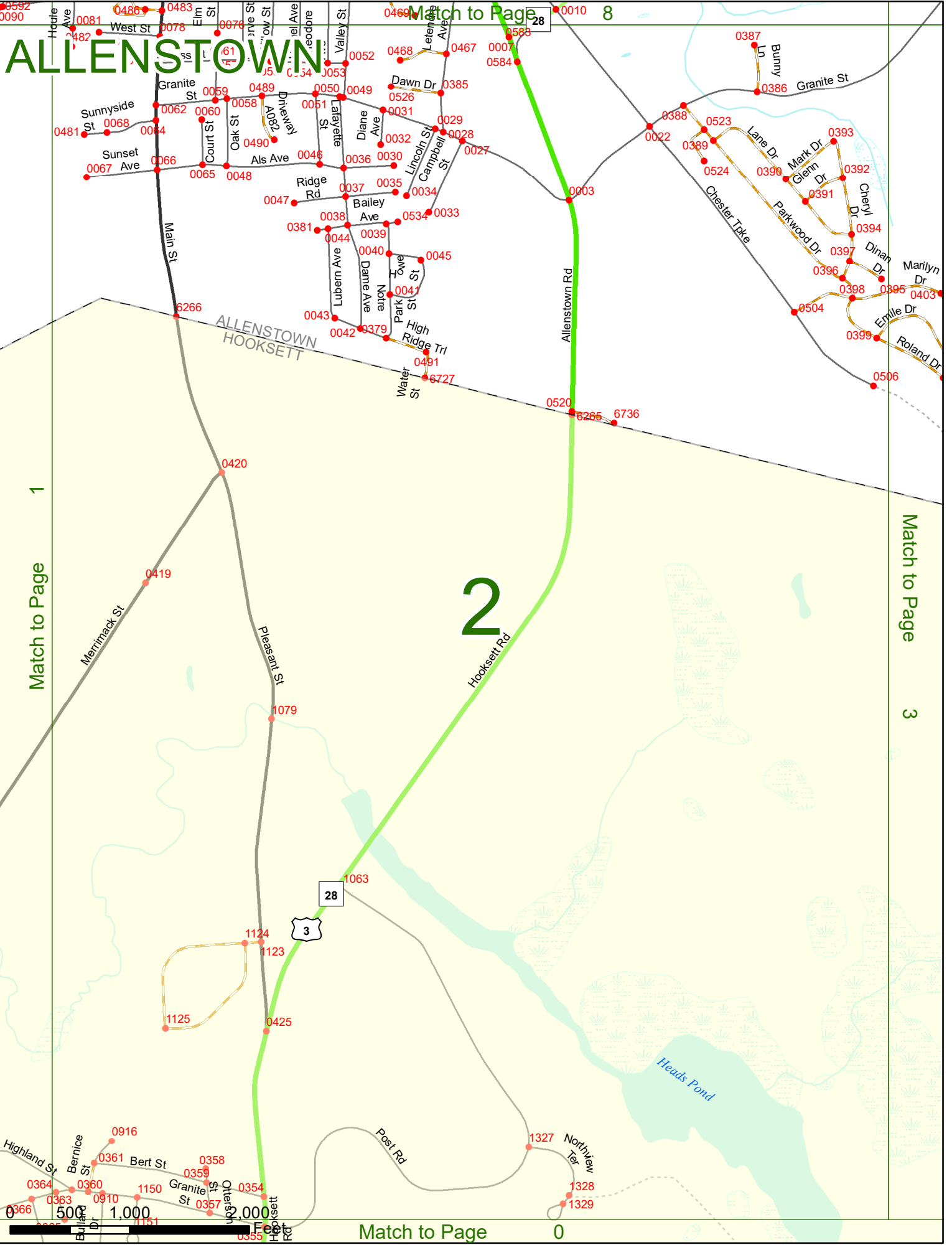
Match to Page



Match to Page

Match to Page





# ALLENSTOWN

Match to Page 1

Match to Page 8

Match to Page 3

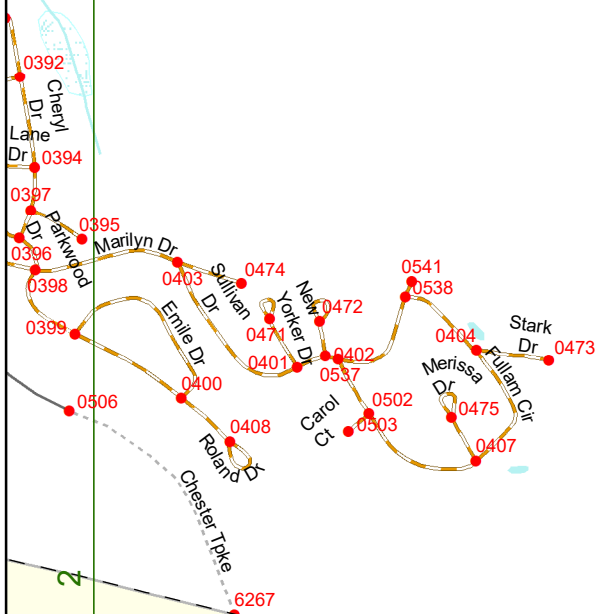
# 2



Match to Page

0

# ALLENSTOWN



Match to Page

Match to Page

# 3

4

Bear Brook SP

Heads Pond



Match to Page

0



Match to Page 10

# ALLENSTOWN

0570

Dodge Rd

0100

*Bear Brook SP*

# 4


ALLENSTOWN  
HOOKSETT

3

Match to Page

Match to Page

5



Match to Page

0


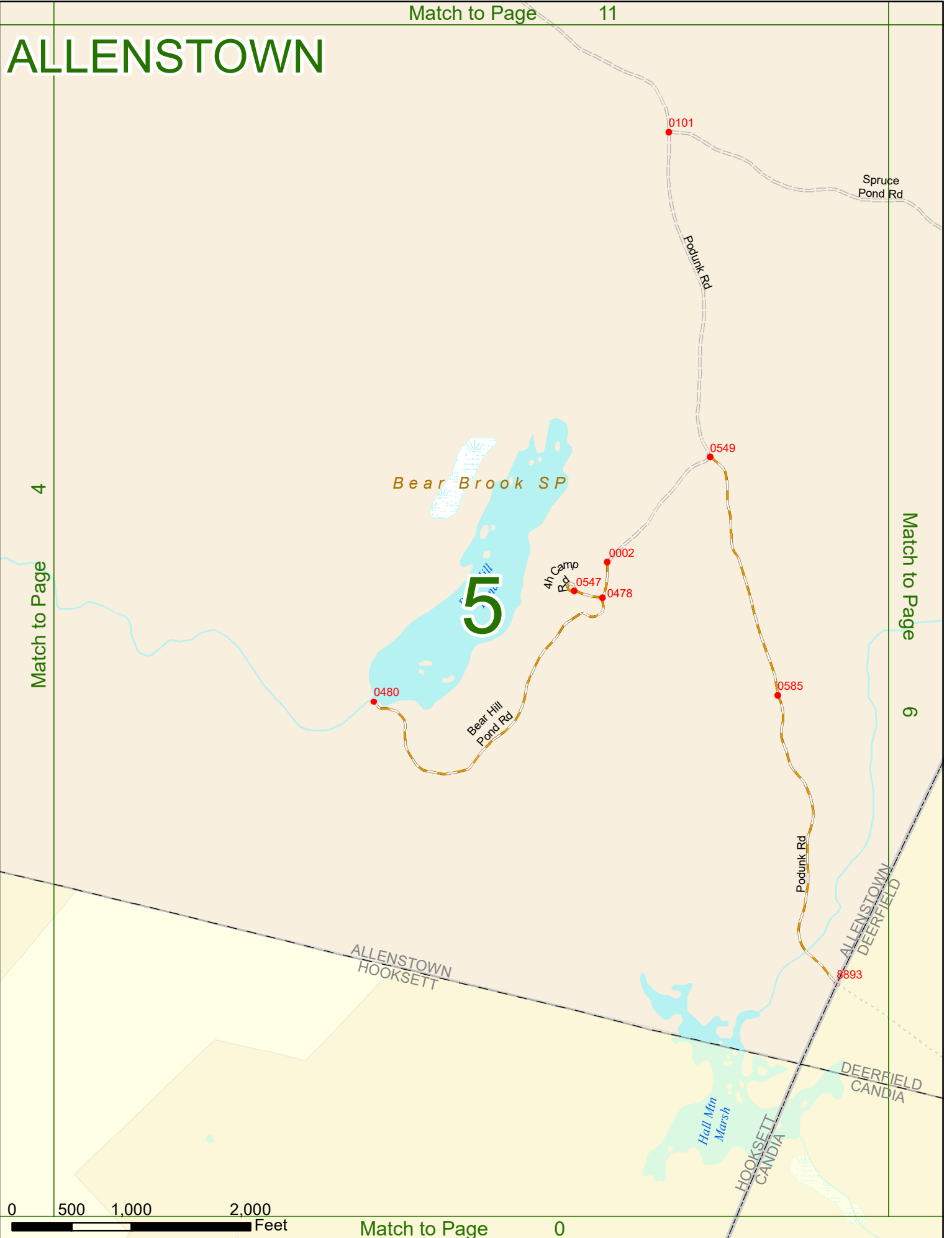
# ALLENSTOWN

4

Match to Page

Match to Page

6





# ALLENSTOWN

ALLENSTOWN  
DEERFIELD

5

Match to Page

# 6

Deer Brook SP

Match to Page

0

Spruce  
Pond Rd

0028

Spruce Pond

0392

Beaver Pond

8893

Podunk Rd

6318

0411

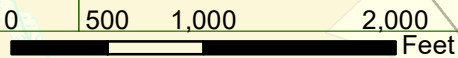
DEERFIELD  
CANDIA

6317

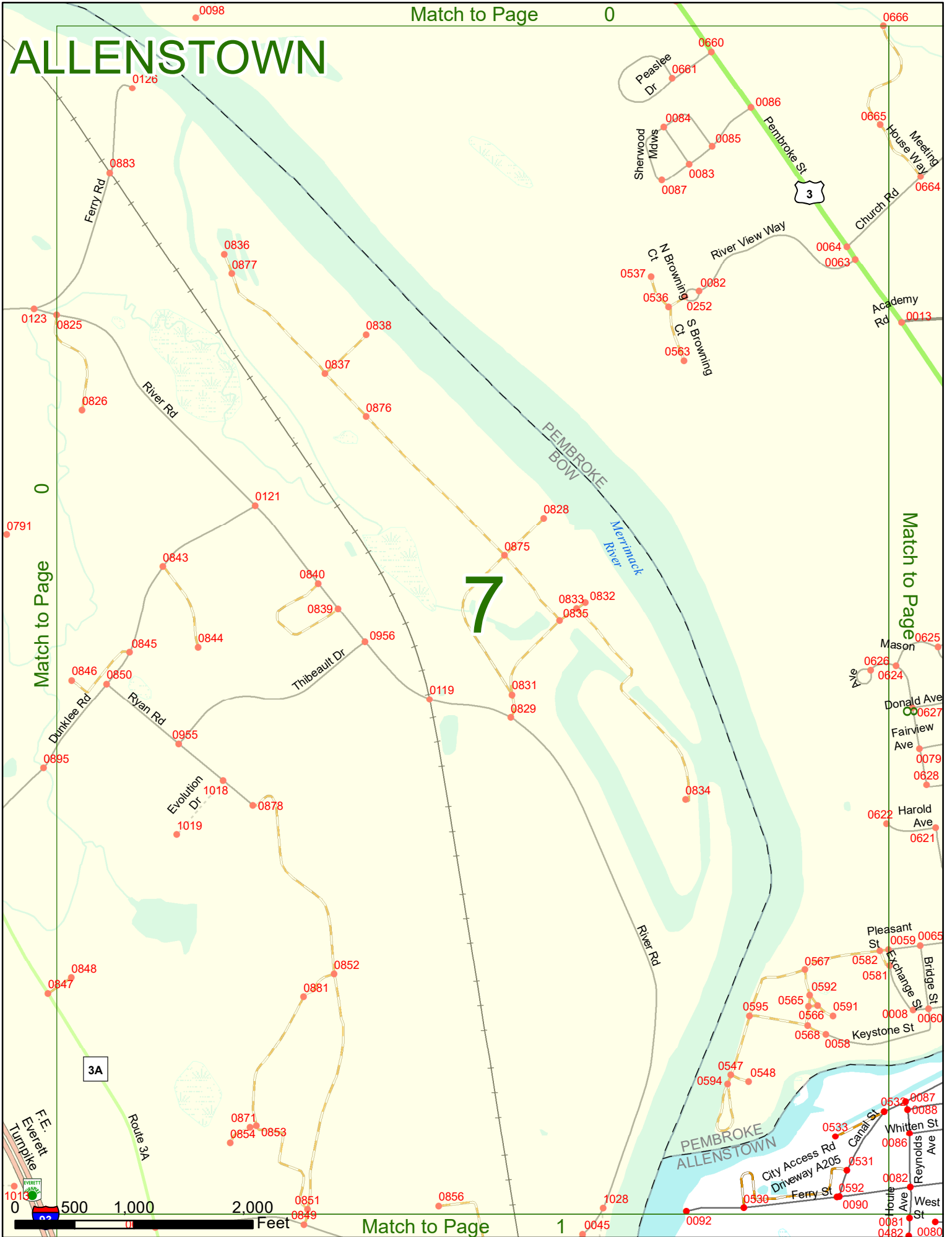
Carrier Rd

0499

Beau  
Acres Rd




# ALLENSTOWN



Match to Page

Match to Page

# 7



# ALLENSTOWN

Match to Page 0

7

## 8

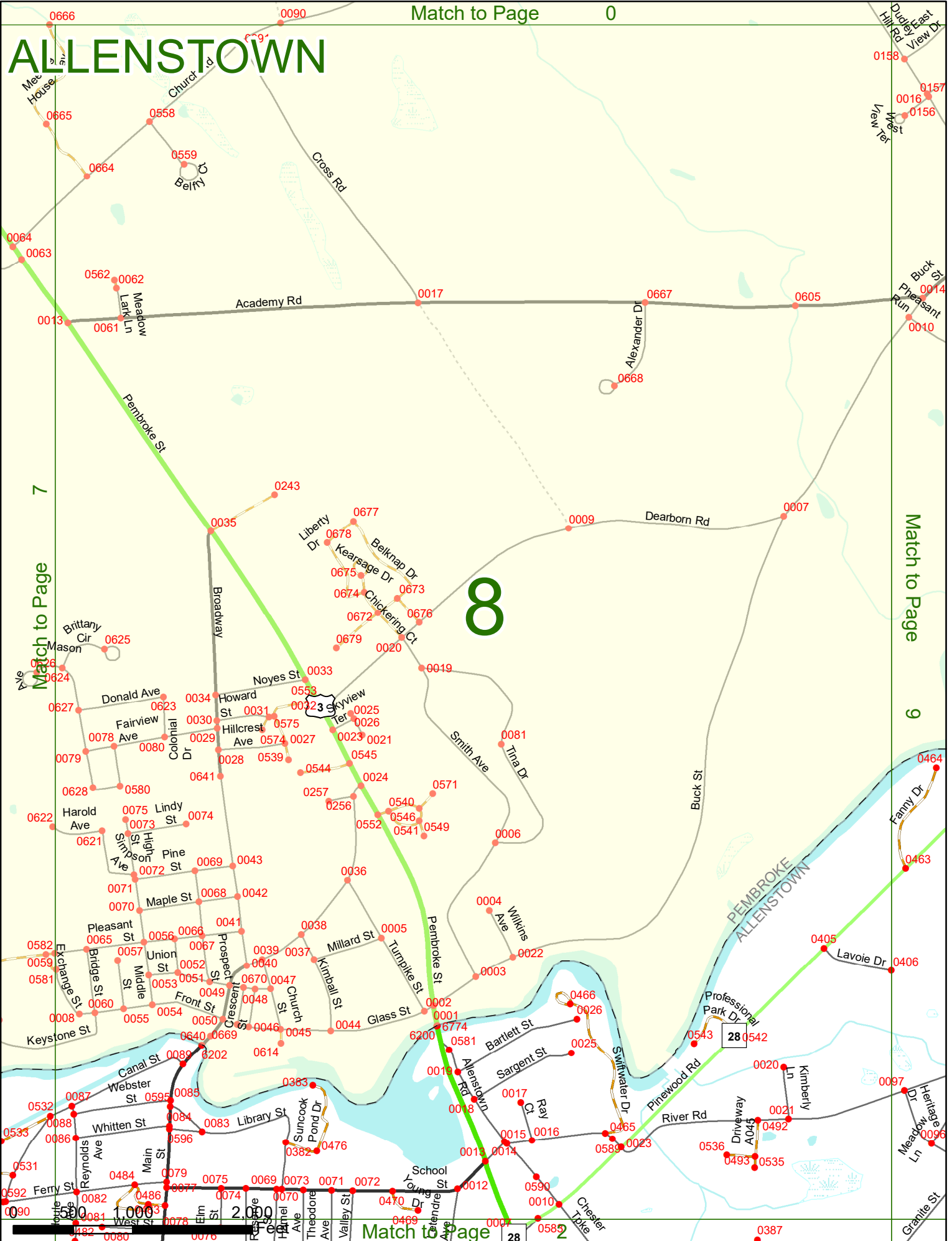
Match to Page

9

Match to Page

Match to Page

28



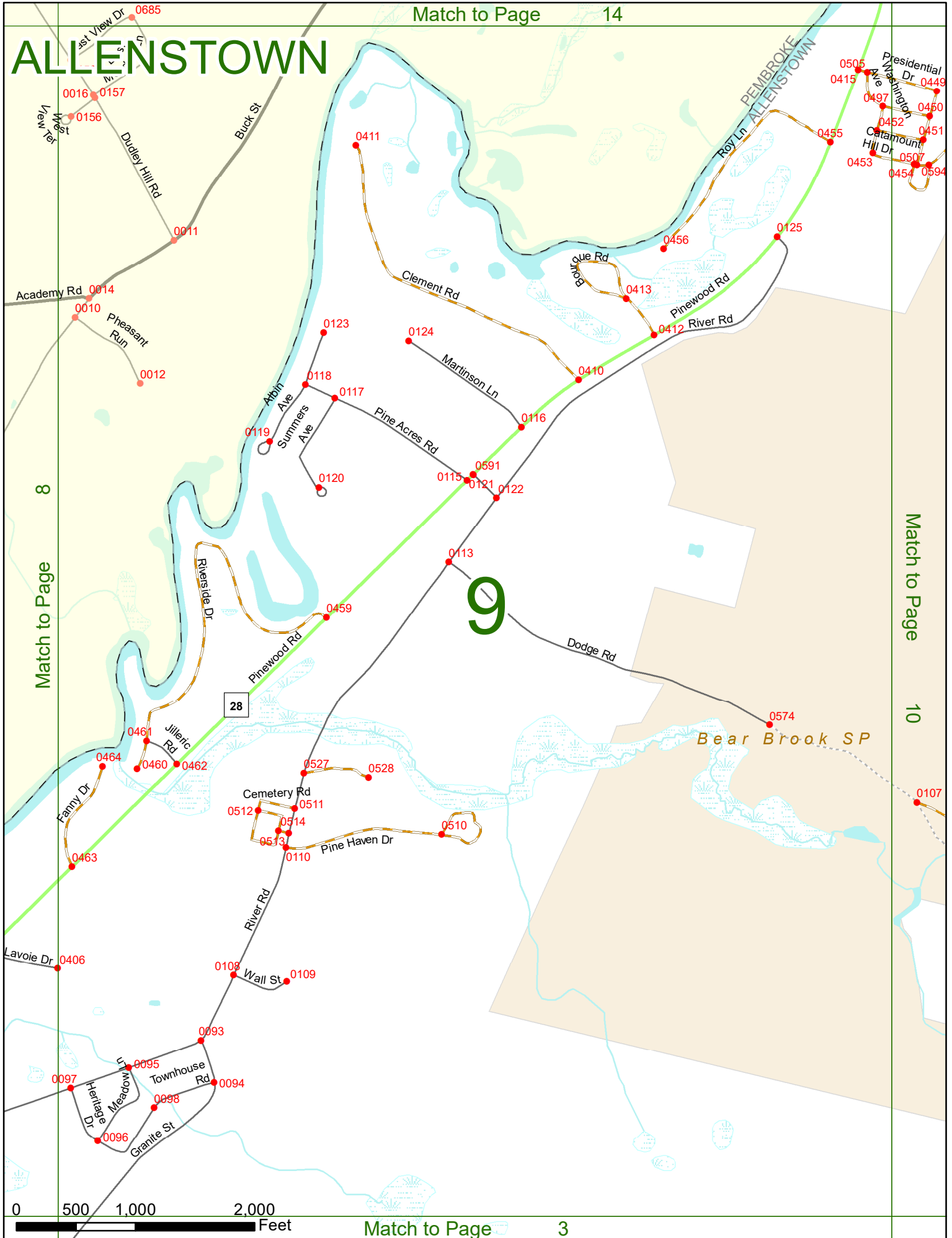
# ALLENSTOWN

Match to Page 14

Match to Page 8

Match to Page 10

# 9



Match to Page 3

# ALLENSTOWN

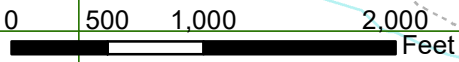


*Bear Brook SP*

# 10

Match to Page 9

Match to Page 11



# ALLENSTOWN

Match to Page 16

10

Match to Page

# 11

*Bear Brook SP*

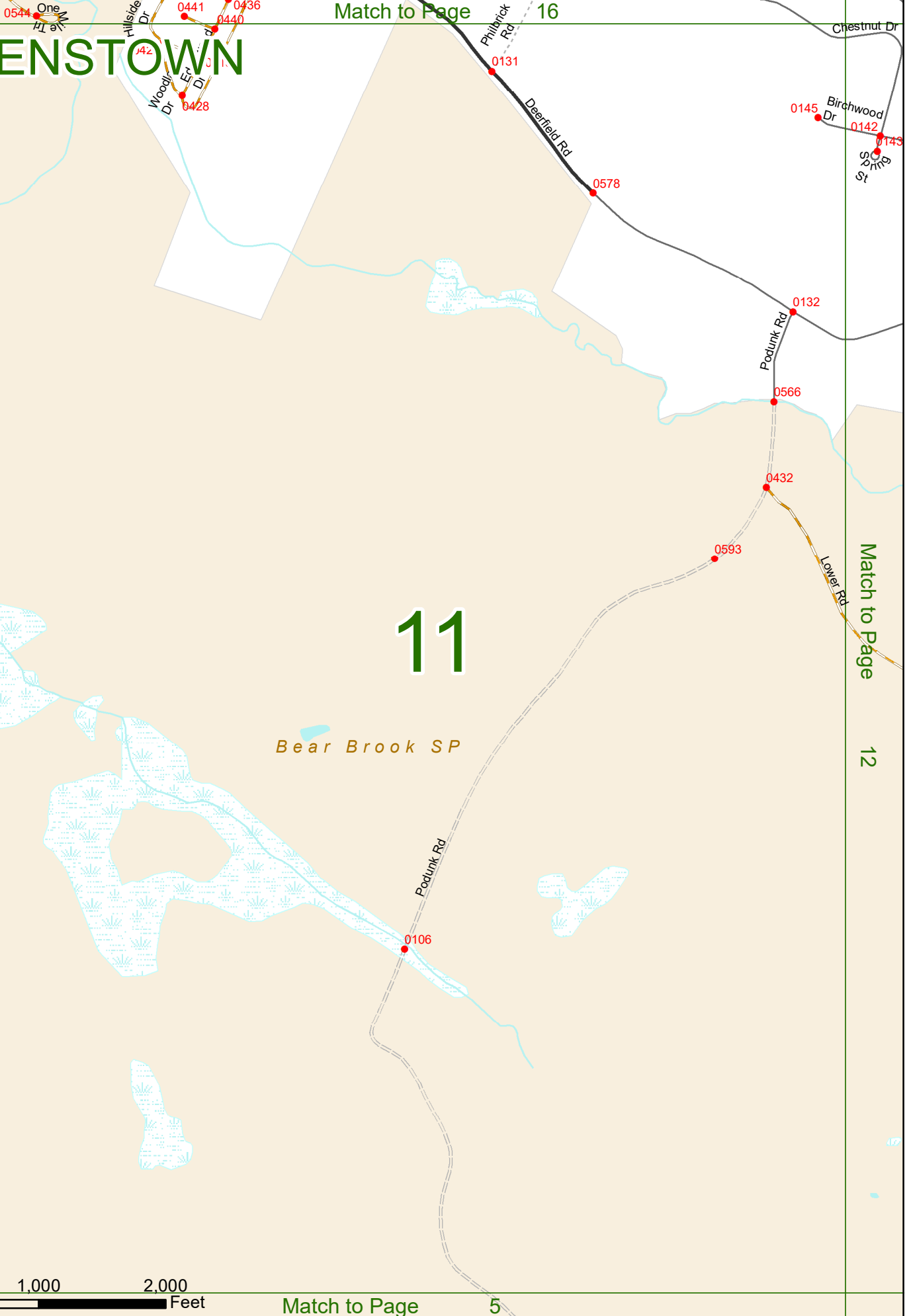
Match to Page

12

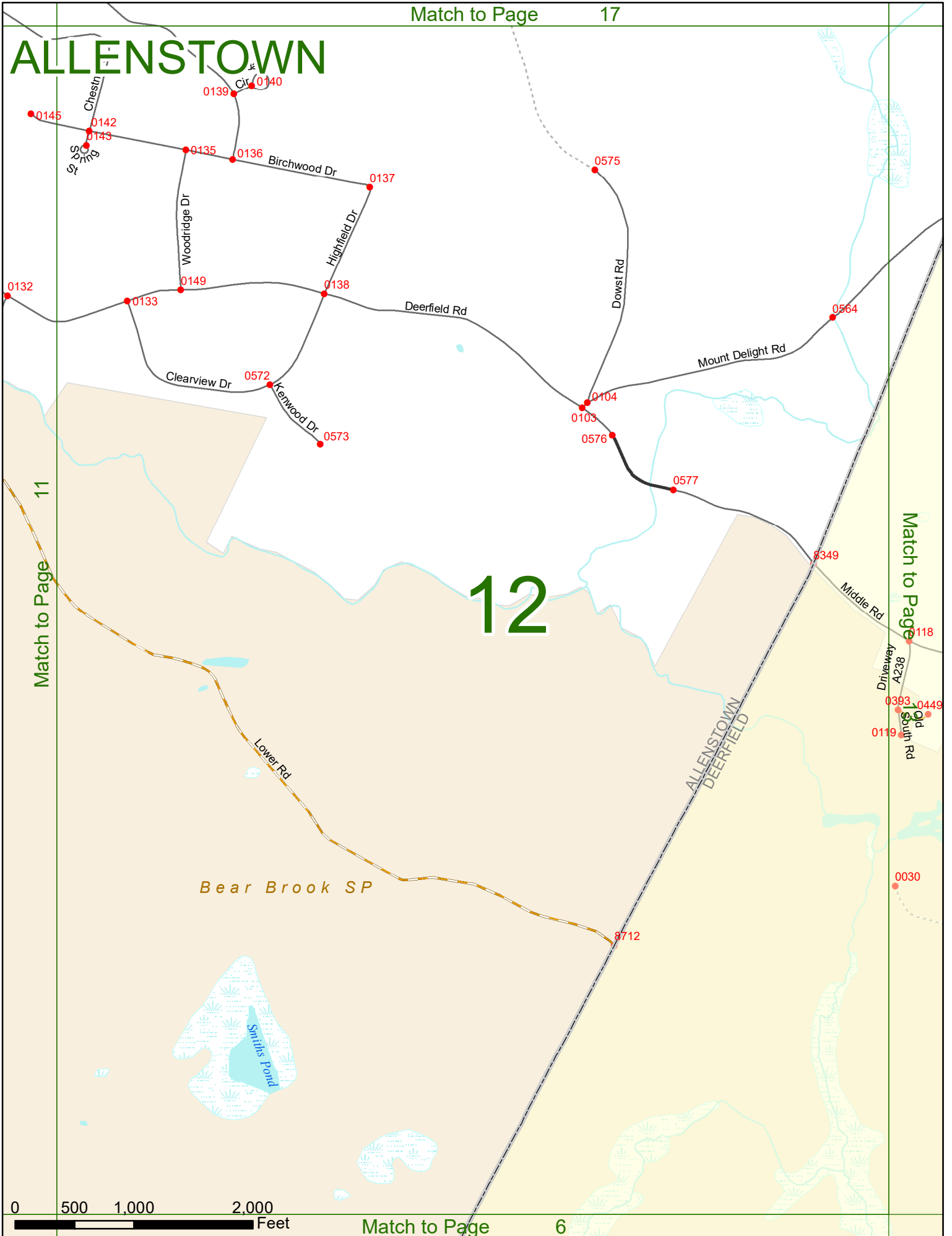


Match to Page

5



# ALLENSTOWN



Match to Page 11

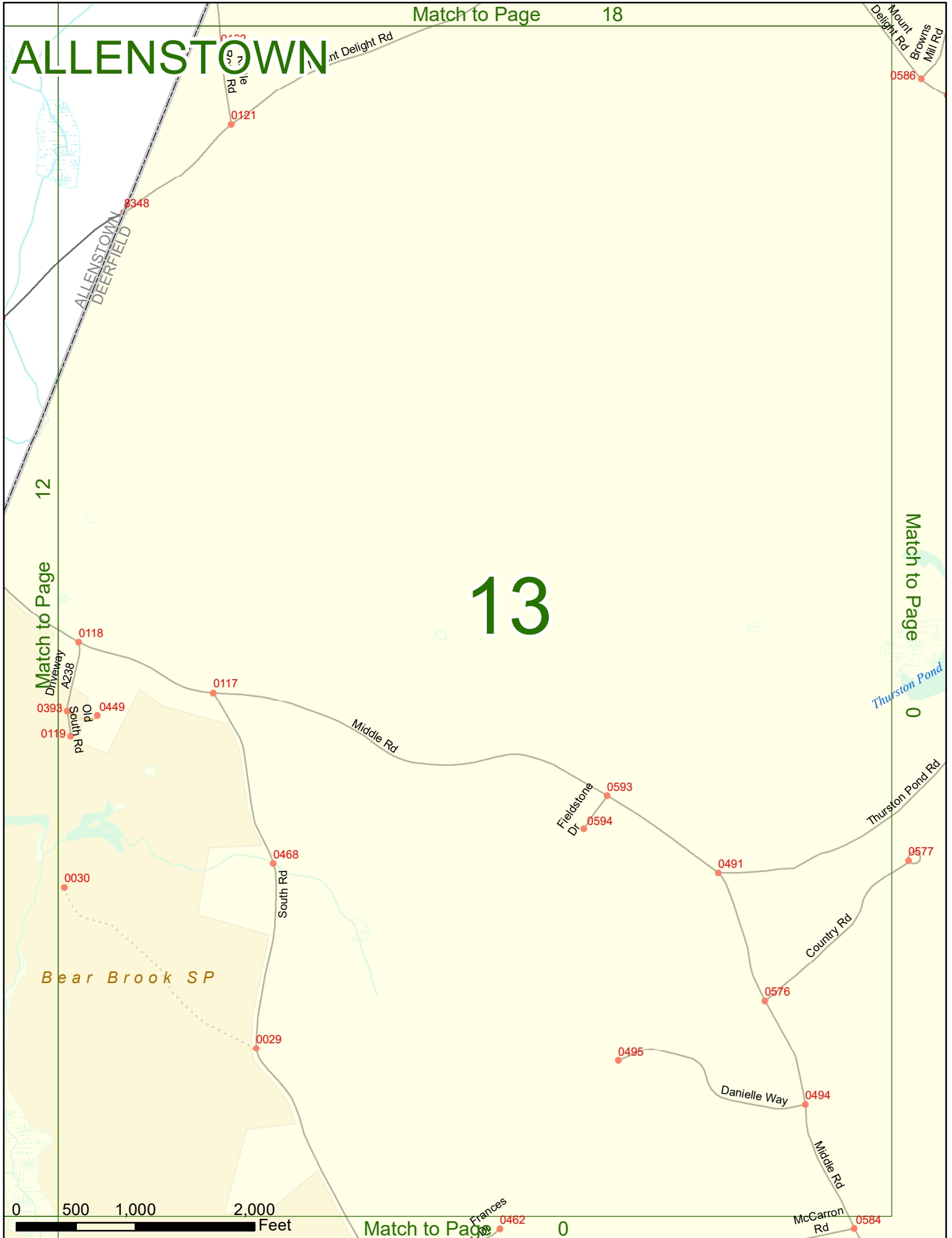
Match to Page 17

# 12



# ALLENSTOWN

# 13



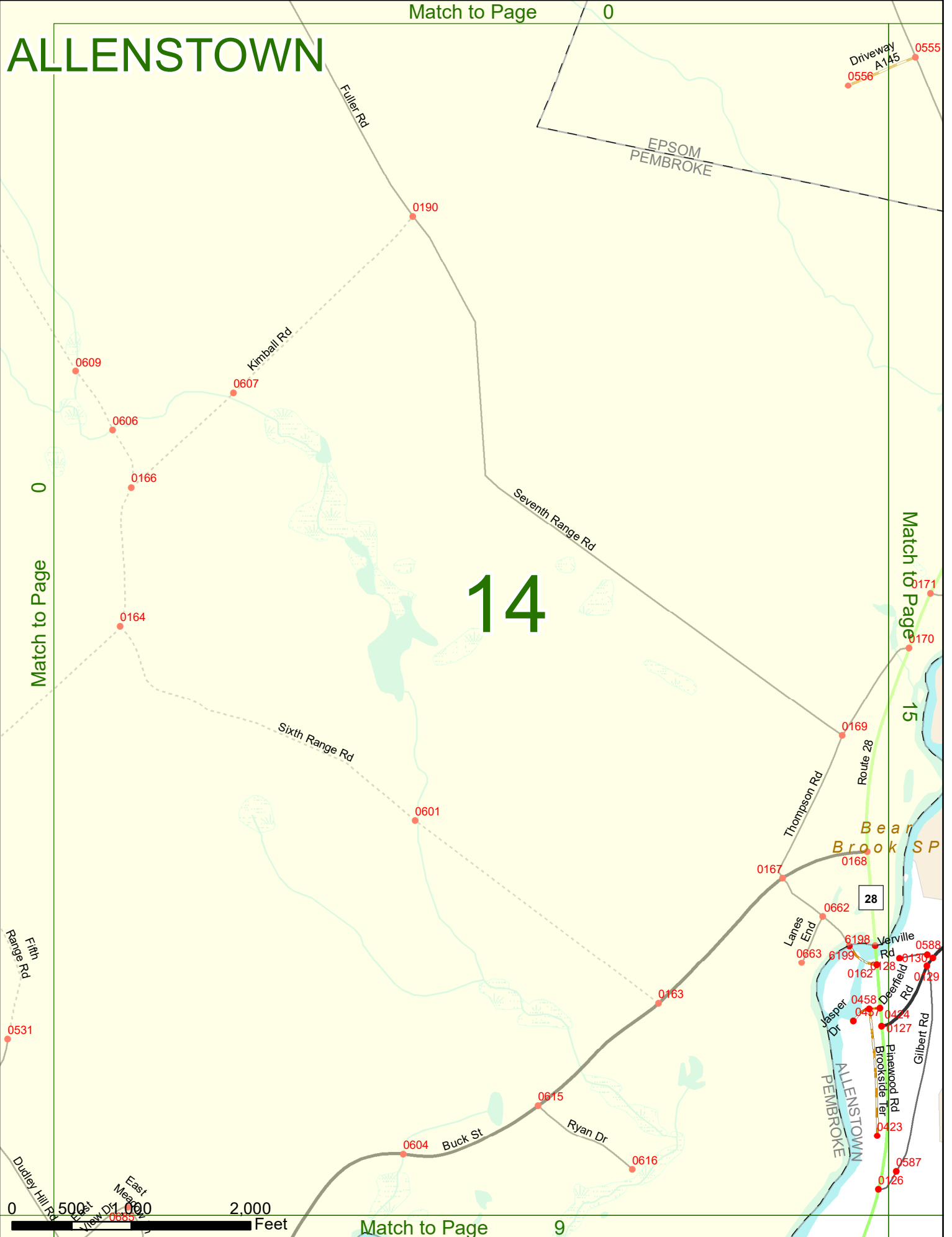
# ALLENSTOWN

Match to Page 0

# 14

Match to Page 0

Match to Page 15



Match to Page

9

# ALLENSTOWN

Match to Page 10

14

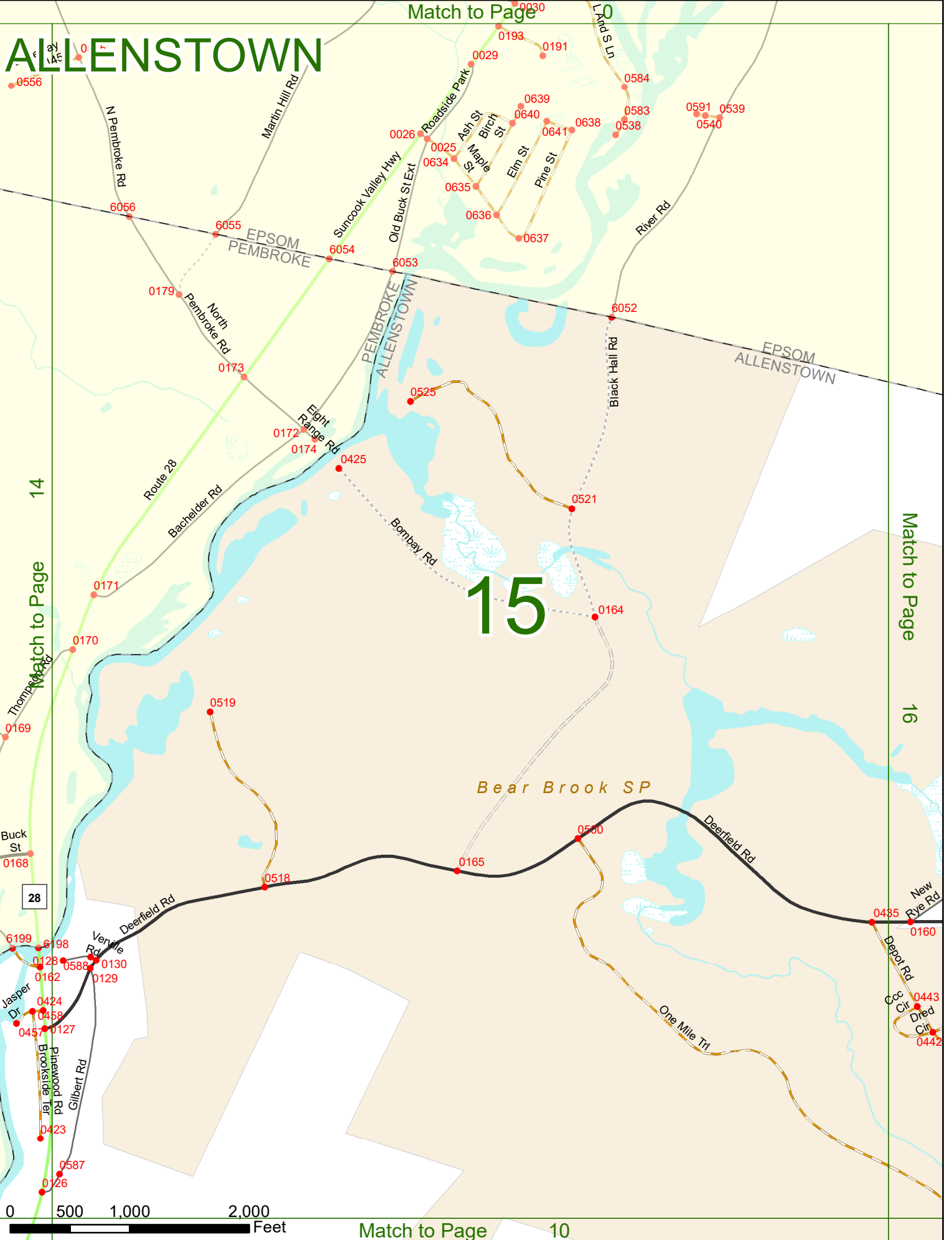
Match to Page 14

# 15

Match to Page 16

16

*Bear Brook SP*



Match to Page

10

# ALLENSTOWN

Match to Page

# 16

15

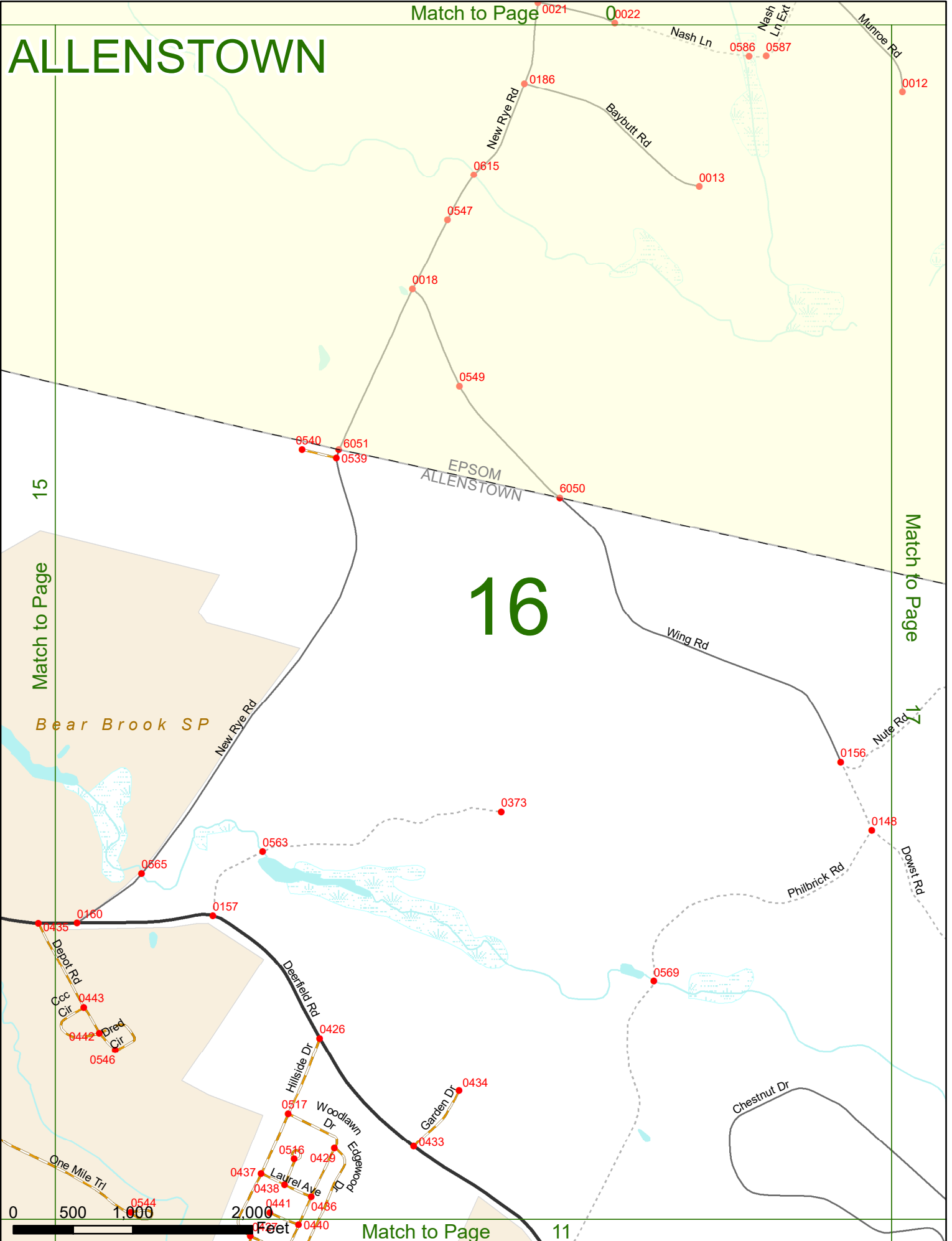
Match to Page

Match to Page

17

Match to Page

11



# ALLENSTOWN

Match to Page 0

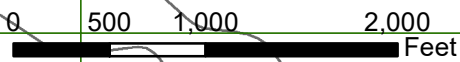
16

Match to Page

# 17

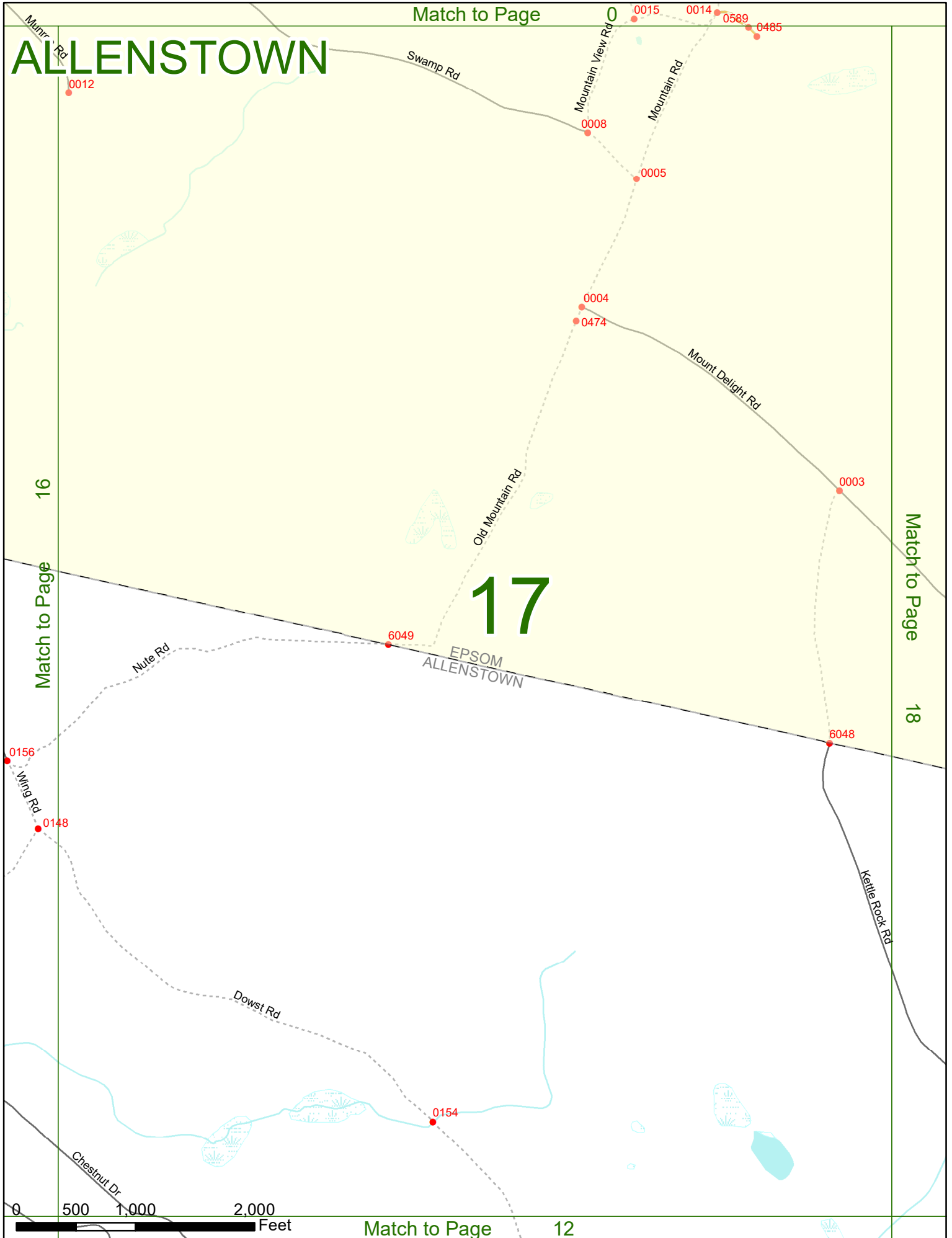
Match to Page

18



Match to Page

12



# ALLENSTOWN

# 18

0003

17

Match to Page

Mount Delight Rd

8928

0516

Match to Page

0

Dow Rd

0002

0001

EPSOM  
ALLENSTOWN

8181

0481

Swamp Rd

Kettle Rock Rd

0568

ALLENSTOWN  
DEERFIELD

0116

Mount Delight Rd

0347

0 500 1,000 2,000 Feet