



Maps and data sets are not guaranteed to be free from errors and omissions. Data is in a constant state of update and correction by various groups and agencies. Information displayed on this map is the best available at the time of publication.

2022 Nodal Reference Bookmap

LEGEND



NHDOT will accept crash locations based on the State of NH Uniform Police Traffic Accident Report.

Crash occurred on:

Option 1 Street Address
 123 Main Street

Option 2 Route No and/or Distance from NESW Intesecting Road, Bridge,
 Street name Intersecting Street Town/County line
 Main Street 500 E Oak Street

Option 3 First Node Distance from First Node Second Node
 515 212 632

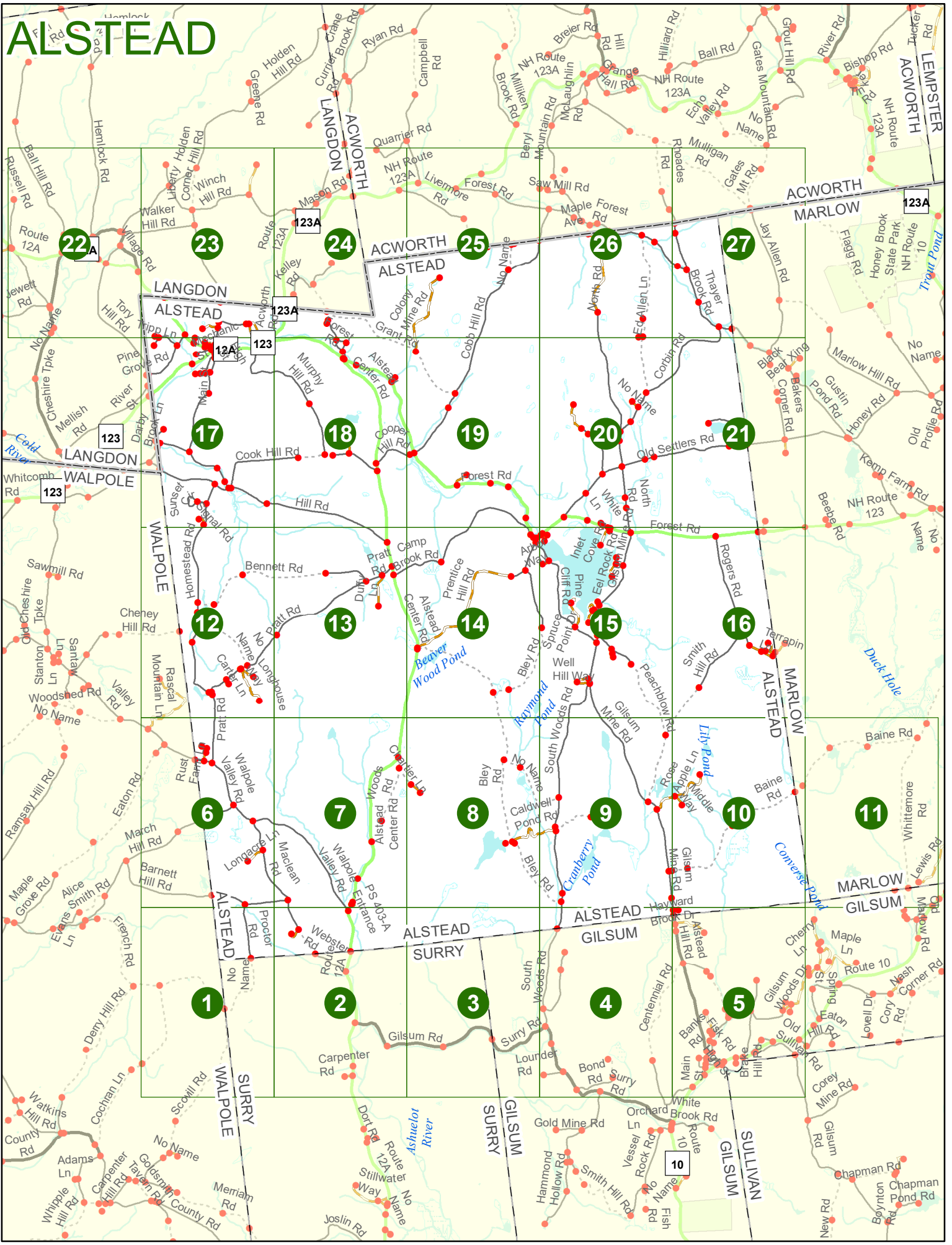
Option 4 Route No and/or Mile Marker on Interstate Only NESW Mile (Marker)
 Street name
 189S 700 feet S 36.8

Option 3 – Example

Street Name Loudon Road
First Node 803
Distance from First Node 318 Ft
Second Node 813



ALSTEAD



ALSTEAD

0002

ALSTEAD
WALPOLE

Proctor Rd

ALSTEAD
SURRY

6027

Derry Hill Rd

0054

French
Rd
0053

Match to Page
0

1

SURRY
WALPOLE

6385


Cochran Ln

Match to Page

2

0394

Scovill Rd



Match to Page 7

ALSTEAD

Allean Rd

0274
0273

Alstead Center Rd

6025

ALSTEAD
SURRY

6026
Webster Rd

0031

0029

Route 12A
12A

Gilem Rd

0032

Ashuelot
River

Carpenter
Rd

0054
0055

1

Match to Page

Match to Page

3

0 500 1,000 2,000 Feet

Match to Page

0

ALSTEAD

Match to Page 2

3

Match to Page 4

4

Louder Rd
0040

0048

0046

6347

0033

ALSTEAD
SURRY

ALSTEAD
GILSUM


GILSUM
SURRY

Gilsum Rd

Ashuelot
River

Surry Rd

South Woods Rd



ALSTEAD

ALSTEAD
GILSUM

4

Match to Page 3

Match to Page 5

Gilsum Mine Rd
0320 0407
6028
Hayward Brook Dr
0170
0122
Alstead Hill Rd

South Woods Rd

Pickering Hill Rd

Sunny Rd


Louder Rd

Bond Rd

Hammond Hollow Rd

Ashuelot River

Centennial Rd



Match to Page 0

6024

0082

0090

0048

0046

0120

0040

0039

0038

0041

0173

0037

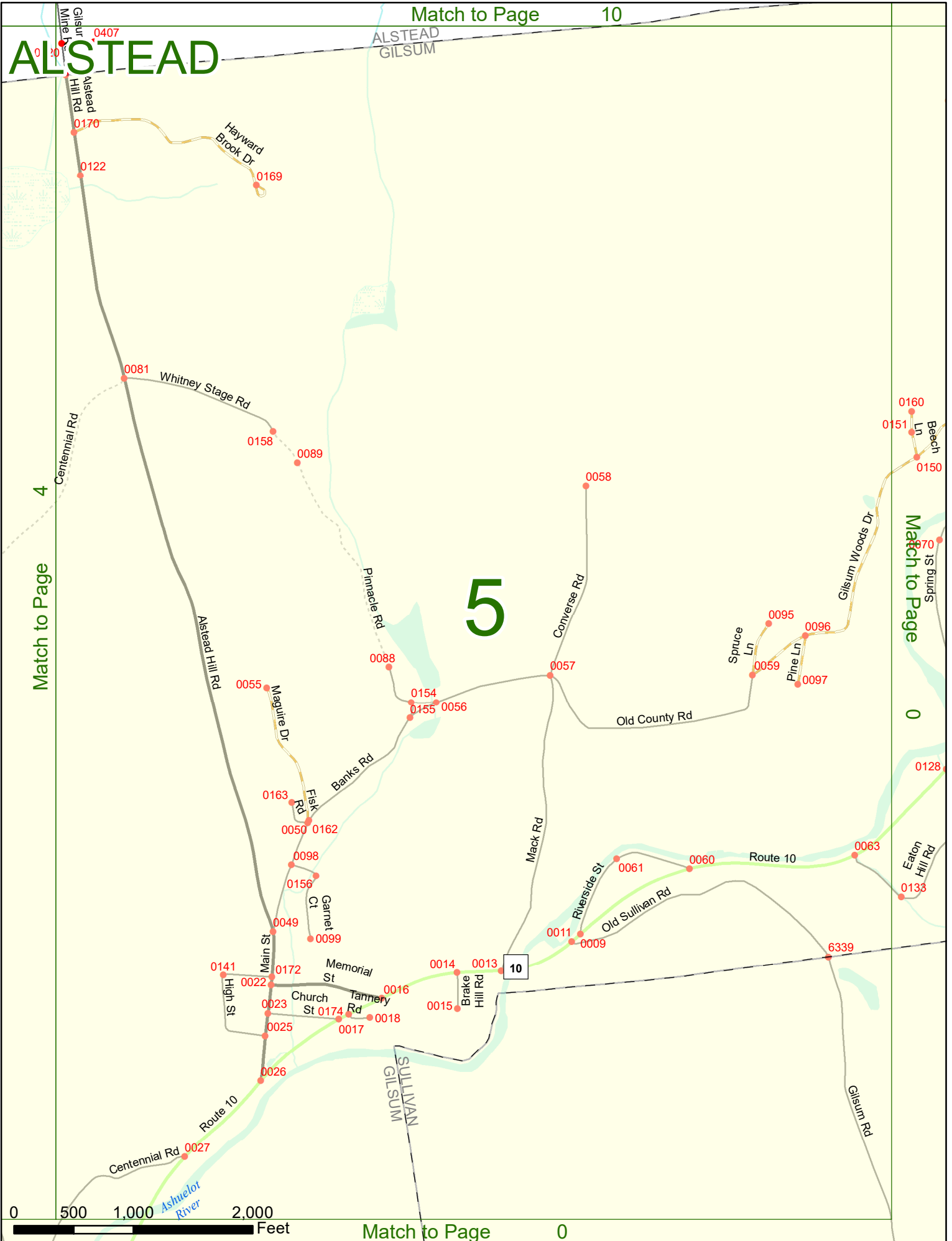
0143

ALSTEAD

5

Match to Page 4

Match to Page 0



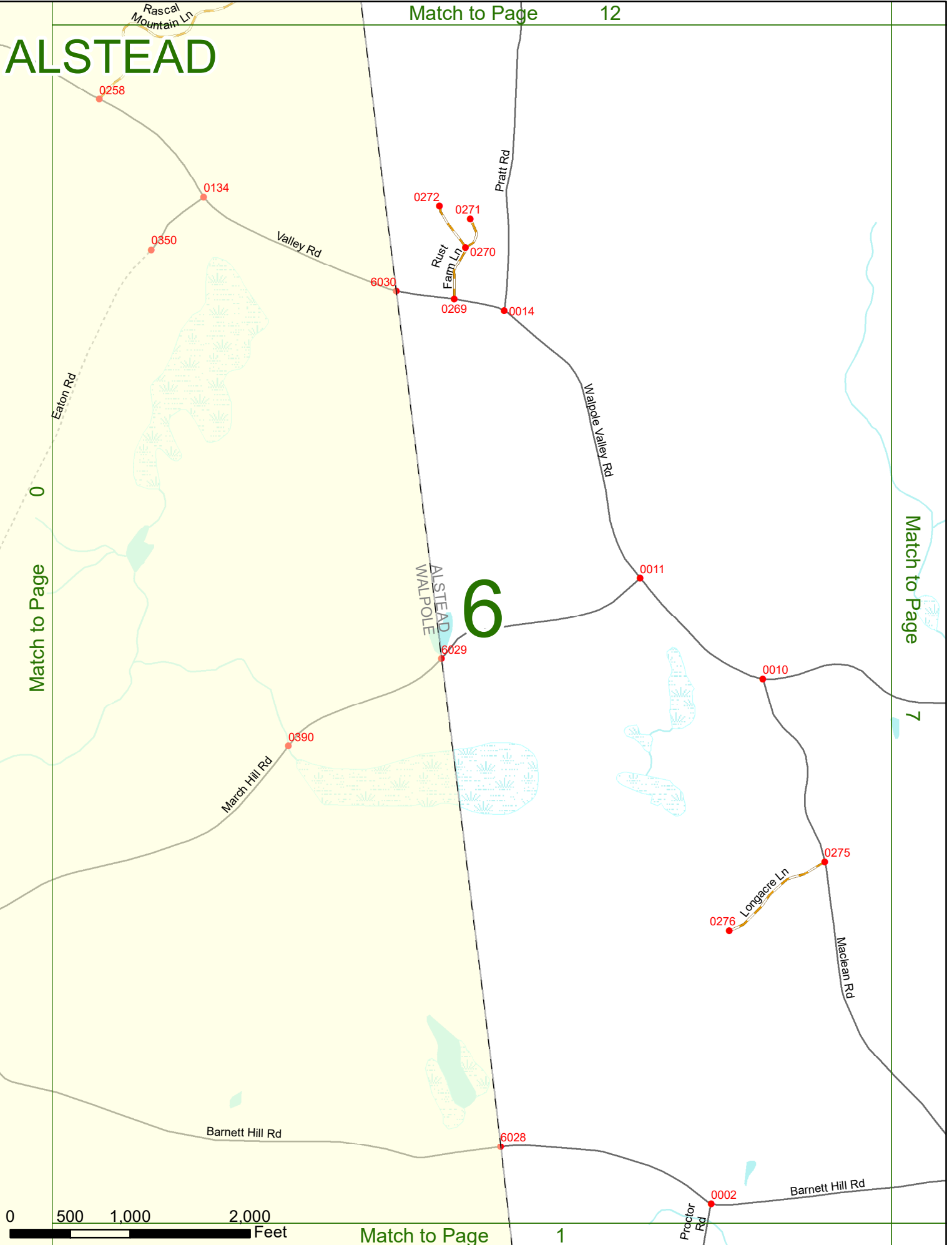
ALSTEAD

6

Match to Page 7

Match to Page 0

7



ALSTEAD


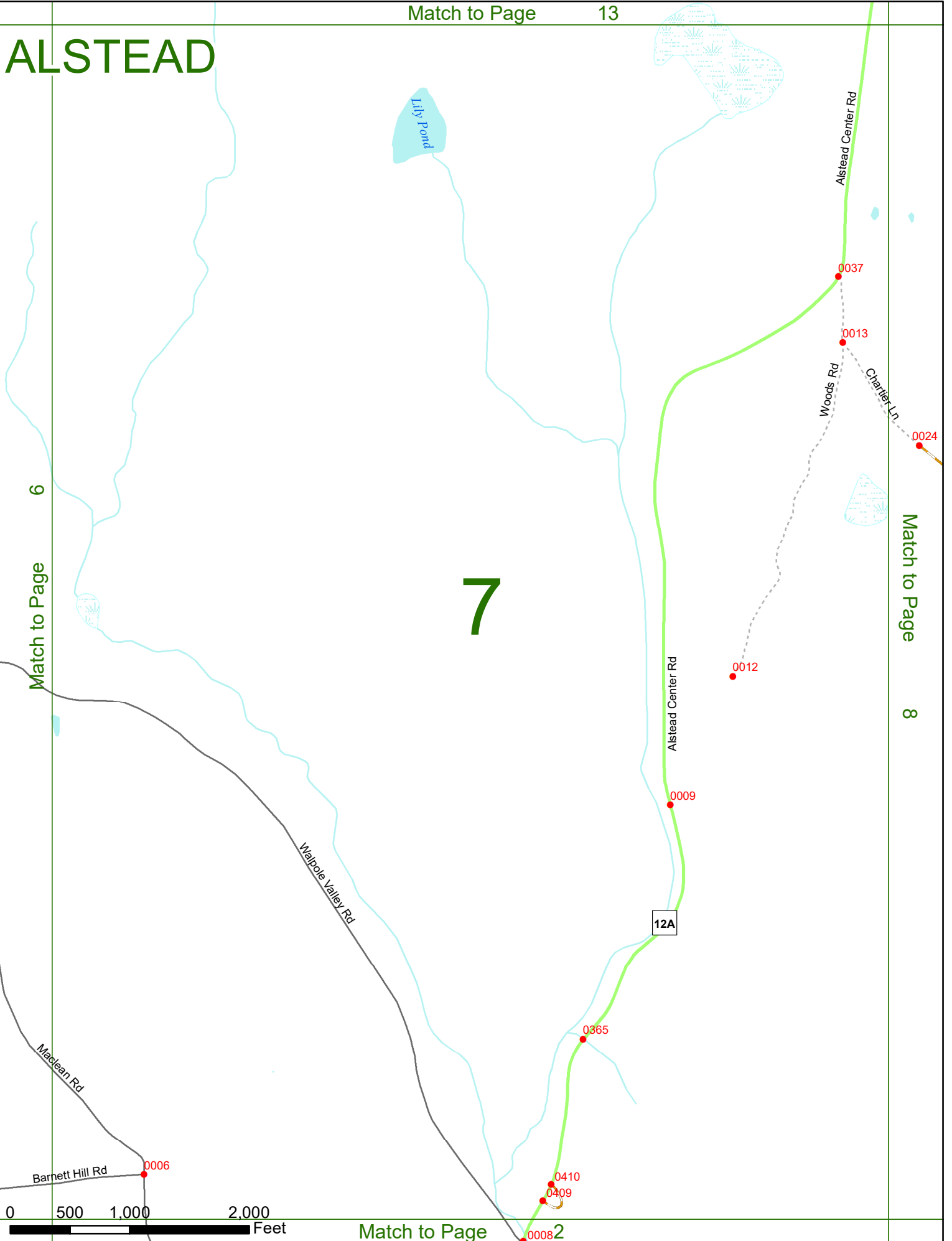
7

6

Match to Page

Match to Page

8



ALSTEAD

12A

0037

0013

Charter Ln

0024

0288

Match to Page

8

Bley Rd

0262

0379

Match to Page

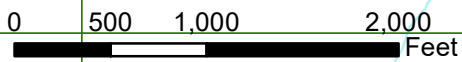
9
Caldwell
Pond Rd

Caldwell Pond

0021

0297

0020



ALSTEAD

8

Match to Page

9

10

Match to Page

South Woods Rd

Glisun Mine Rd

Smith Hill Rd

Peachlow Rd

Kiddes Pond

Rose Apple Ln

Cranberry Pond

Crane Pond

Caldwell Pond Rd

Bley Rd

Baine Rd

Glisun Mine Rd

Victory Ln

0022

0027

0411

0028

0019

0298

0018

0025

0394

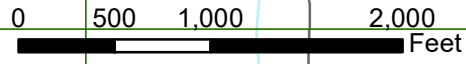
0393

0015

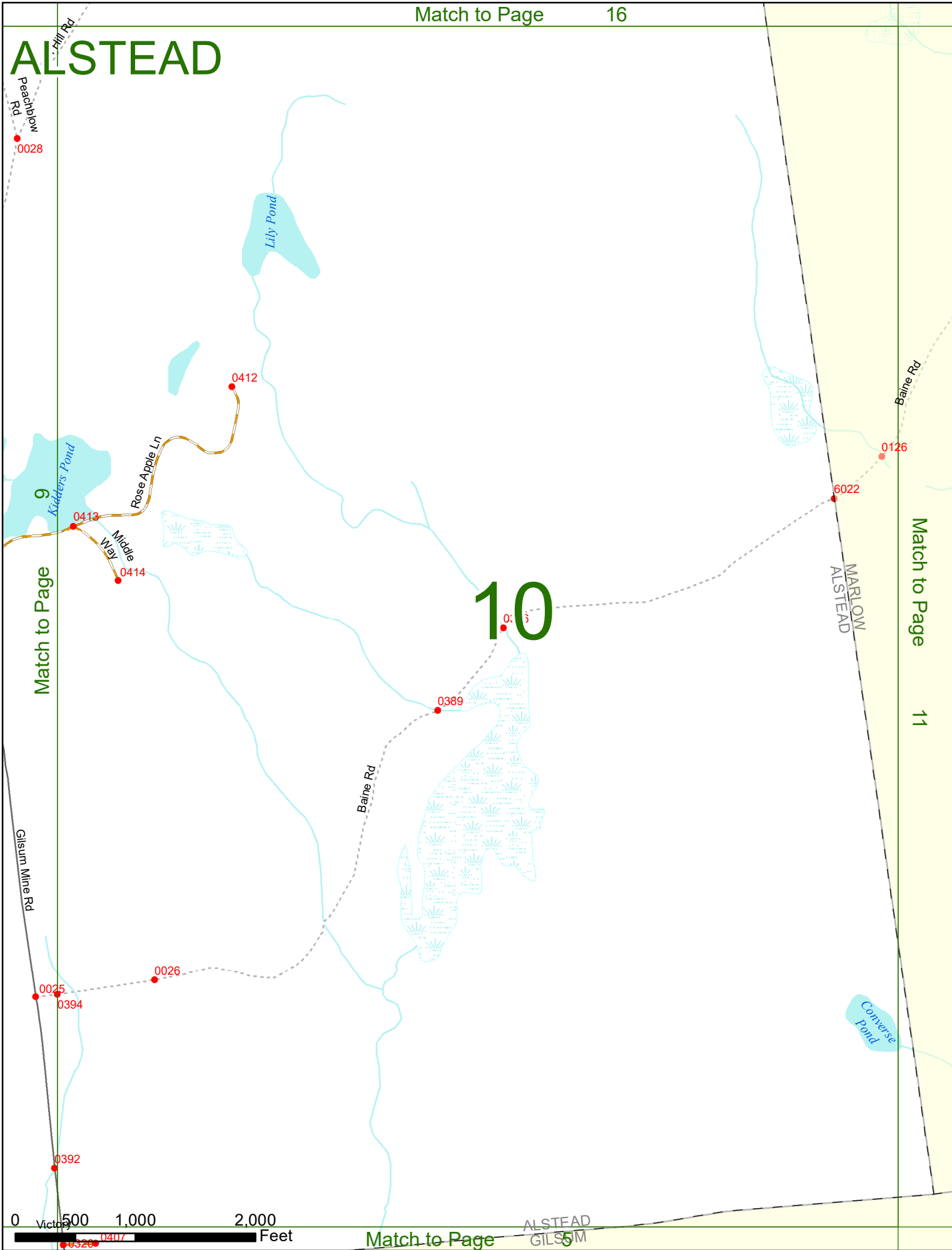
0392

0407

0320



ALSTEAD



Match to Page 9

Match to Page 11

10

0 500 1,000 2,000 Feet

Match to Page 5

ALSTEAD
GILSUM

Match to Page 0

ALSTEAD

0017

0016

Baine Rd

0015

0014

Grassy Brook

0126

10

Match to Page

11

Whittemore Rd

Match to Page

0

MARLOW
ALSTEAD

Lewis Rd

Converse Pond

0158

6433

6346

MARLOW
GILSUM

Howard Rd

0093

0129

ALSTEAD
GILSUM

Old Marlow Rd


0074

Route 10

Ashtucket River

0111

Match to Page 0



ALSTEAD

Match to Page 17

Match to Page 0

Match to Page 13

12

ALSTEAD
WALPOLE

Cheney Hill Rd

Homestead Rd

Bennett Rd

Pratt Rd

Homestead Rd

Burr Way

Carter Ln

Longhouse Way

Rascal Mountain Ln



Match to Page 6

0259

0041

0373

0391

0040

0388

0377

0867

13

0039

0278

0277

0279

0358

0359

0349

0348

0038

0280

ALSTEAD

Match to Page 18

18

Hill Rd

0056

0055

Pratt Rd

Camp Brook Rd

0396

Bennett Rd

0042

0290

0054

12A

Duffy Ln

0291

Alstead Center Rd

12

Match to Page

0867

Pratt Rd

13

Match to Page

14

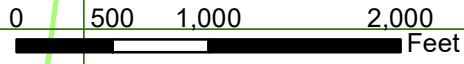
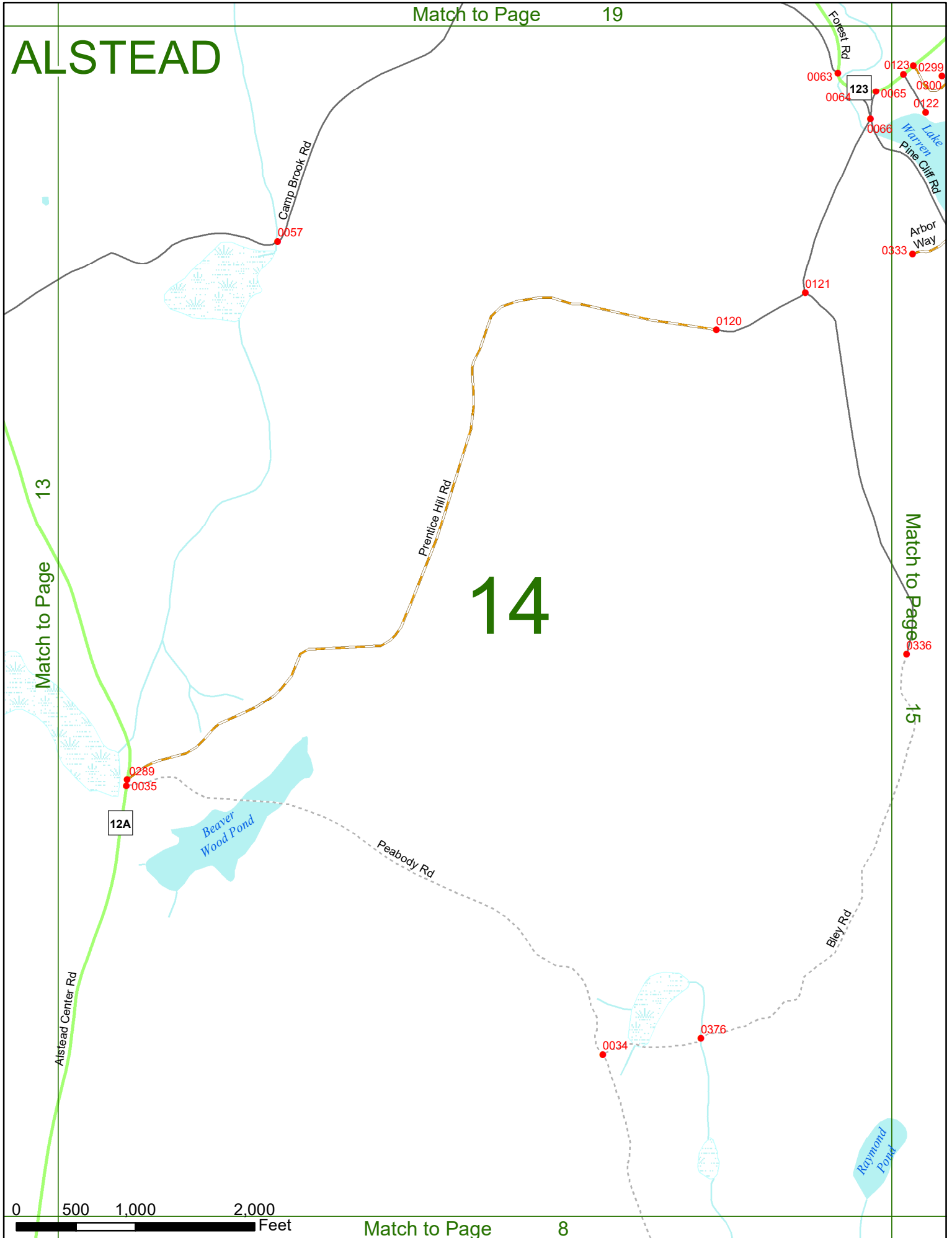
Alstead Center Rd



Match to Page

7

ALSTEAD



ALSTEAD

Match to Page 20

20

North Rd

Forest Rd

0068

123

0064 0065 0122 0066

Arbor Way 0332 0333

Inlet Cove Rd 0304 0303 0350

Eel Rock Rd 0310
Pumphouse Ln 0308 0309 0307

Gilsum Mine Rd

Pine Cliff Rd

Spruce Point Dr 0343

Shadowland Rd 0356 0357
Castellano Ln

Blueberry Hill Ln 0313 0321 0311 0312

Match to Page 14

0336

0314

0033

0032

0316 0360 0317
Woodcraft Ln

0335

Well Hill Way 0318 0319
0334 0031

Gilsum Mine Rd

South Woods Rd

Peachlow Rd

Smith Hill Rd

15

Match to Page 16

16

0 500 1,000 Feet

Match to Page 9

9

ALSTEAD

Forest Rd

NH Route 123

123

0069

6344 0051

15

Match to Page

Match to Page

0

16

Rogers Rd

MARLOW
ALSTEAD

0030

0029

0331

0105

Pumpkin
Hill Ln

0325

0352

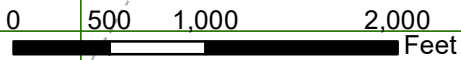
6427

Terrapin Ln

0326

Smith Hill Rd

0398



ALSTEAD

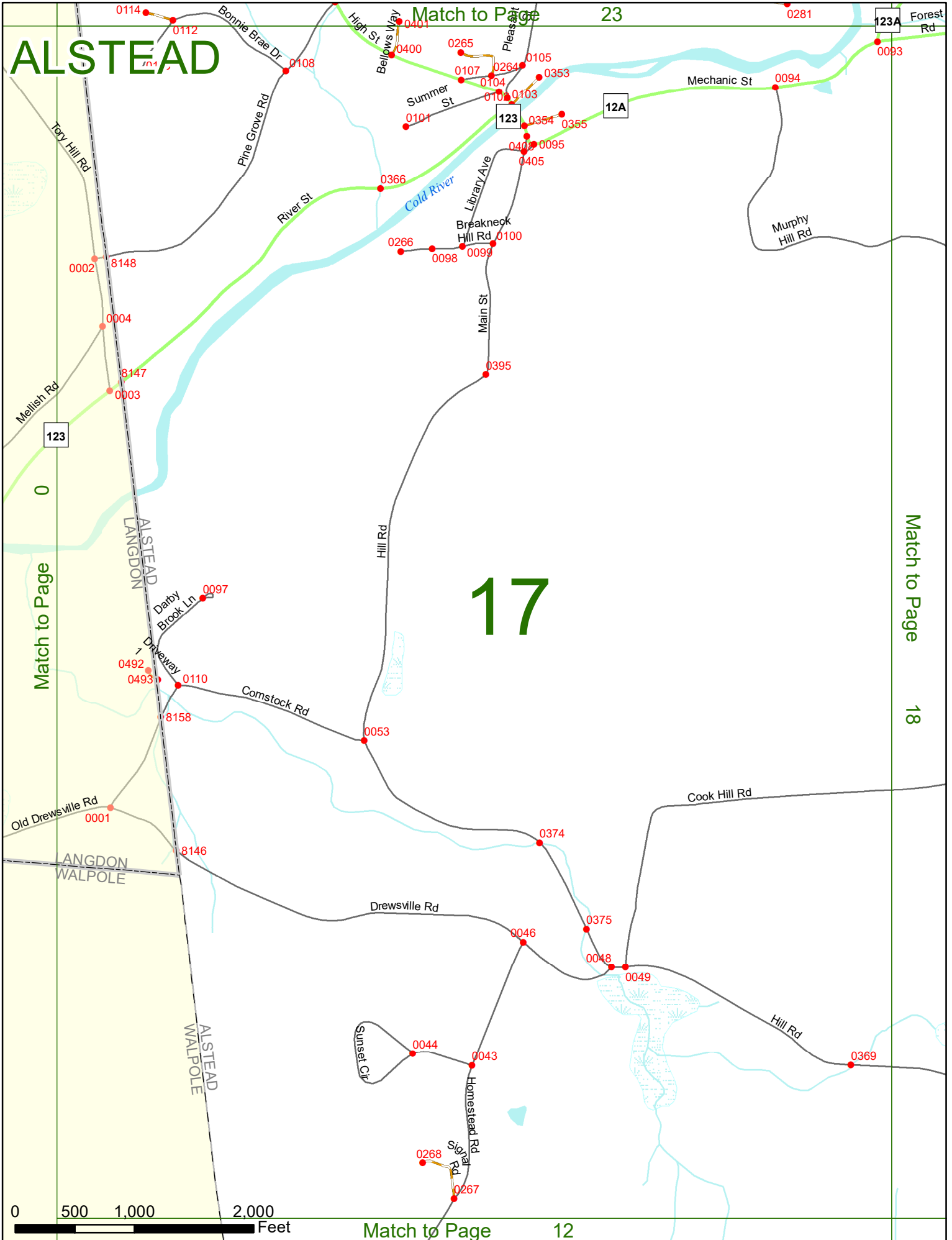
Match to Page 23

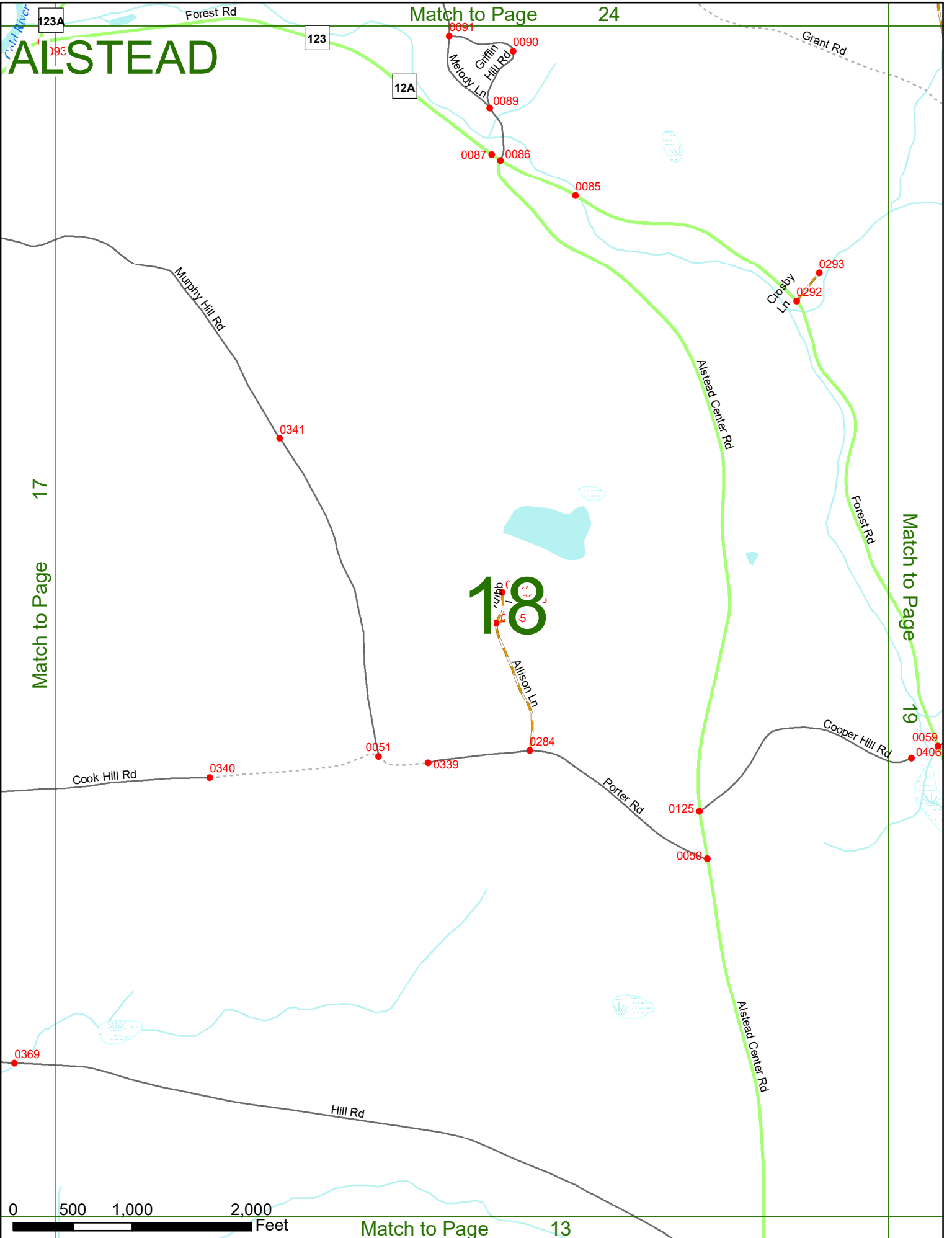
17

Match to Page 18

0 500 1,000 2,000 Feet

Match to Page 12





ALSTEAD

Match to Page 24

17

Match to Page

18

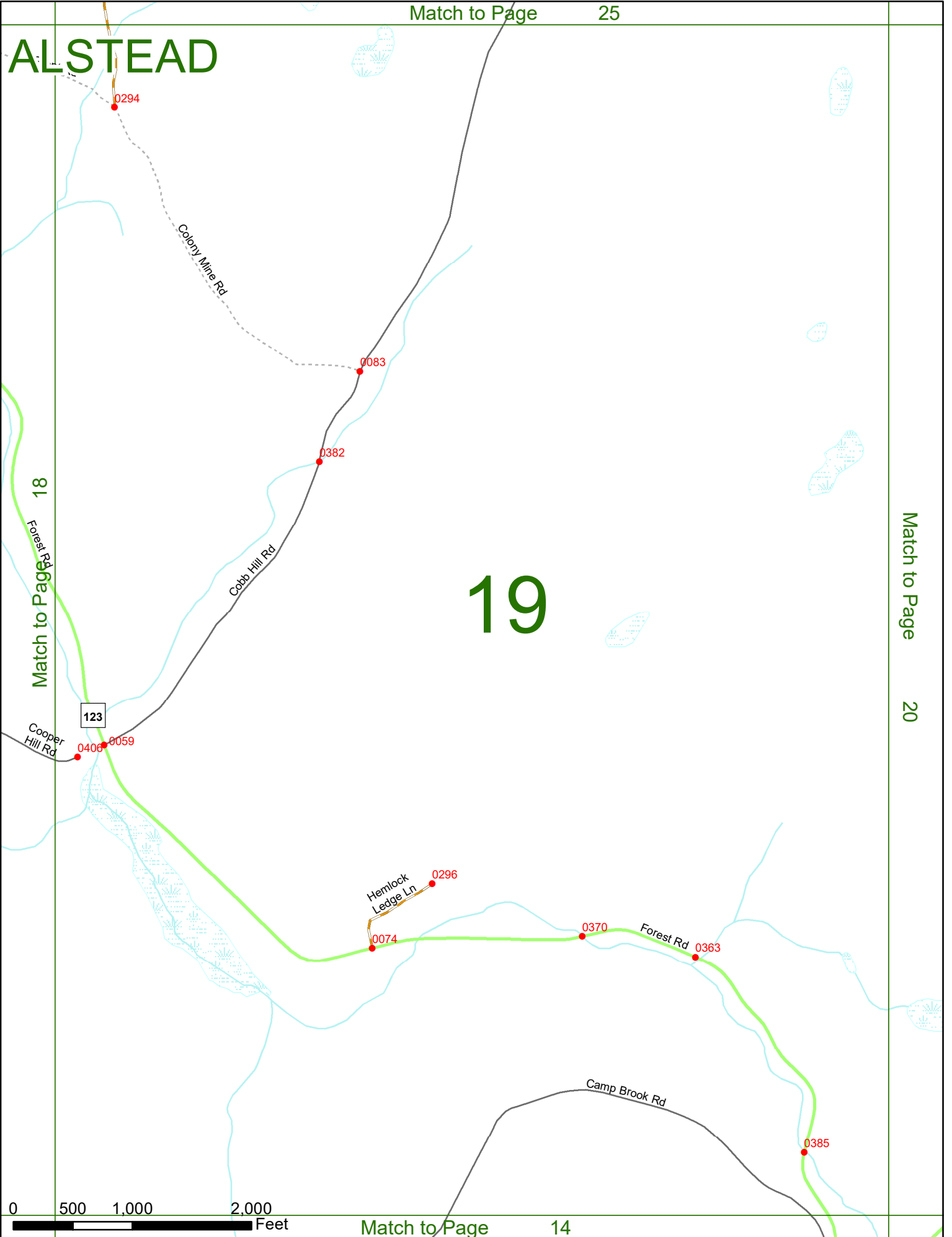
Match to Page

19



Match to Page 13

ALSTEAD



Match to Page 18

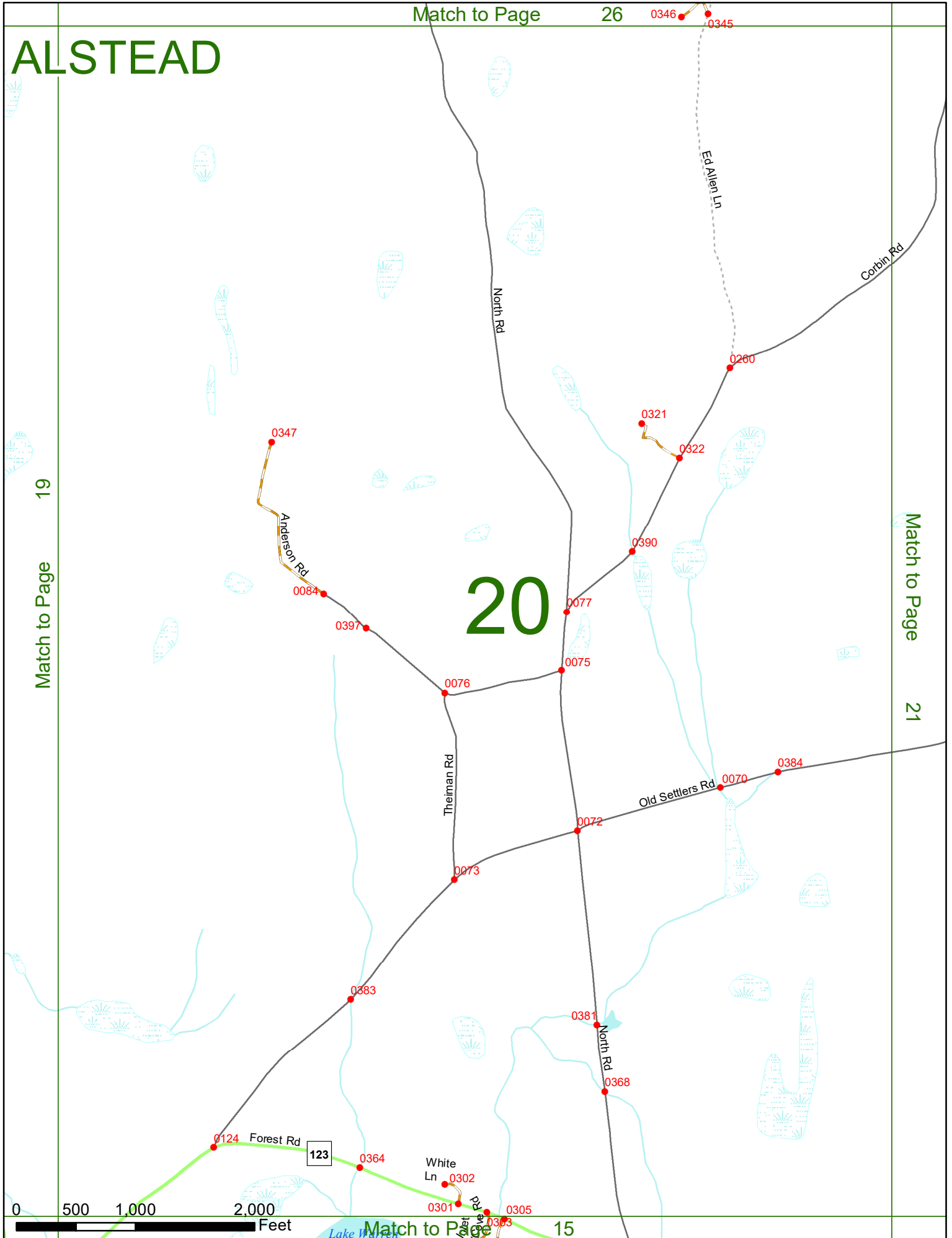
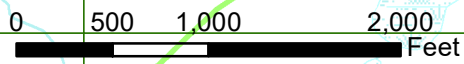
Match to Page 20

19



ALSTEAD

20



ALSTEAD

Match to Page 27

20

Match to Page

Match to Page

0

21

Corbin Rd

Gustin Pond Rd

Jay Allen Rd

Black Bear Xing

Fuelderer Dr

Newell Pond Rd

Bakers Corner Rd

Old Settlers Rd

Old Stagecoach Rd

Gustin Pond

Arch Pond



Match to Page 16

NH Route 123 123

0131

0086

0114

0162

0161

0085

0084

0139

0113

0323

0324

6021

0060

0108


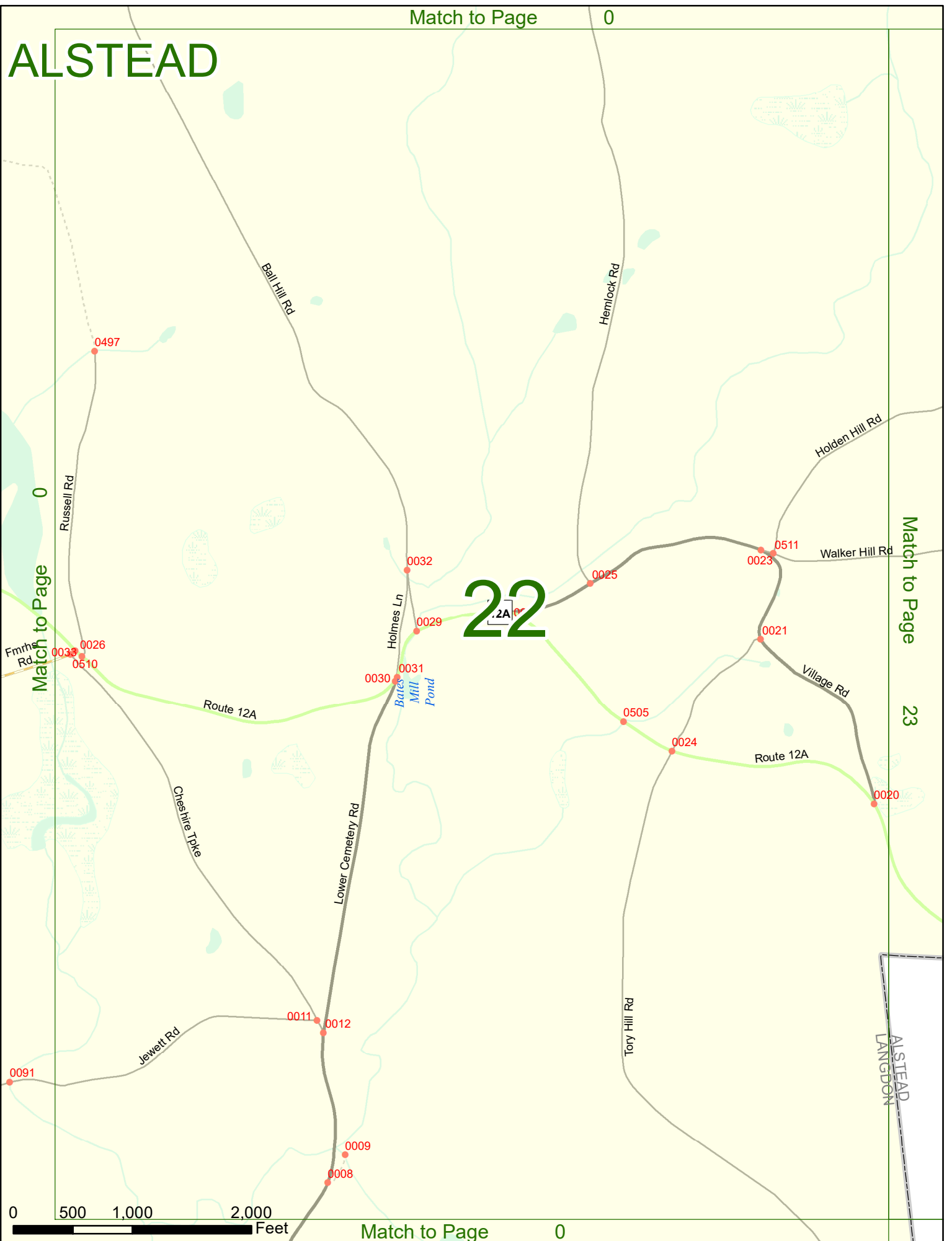
0052

0135

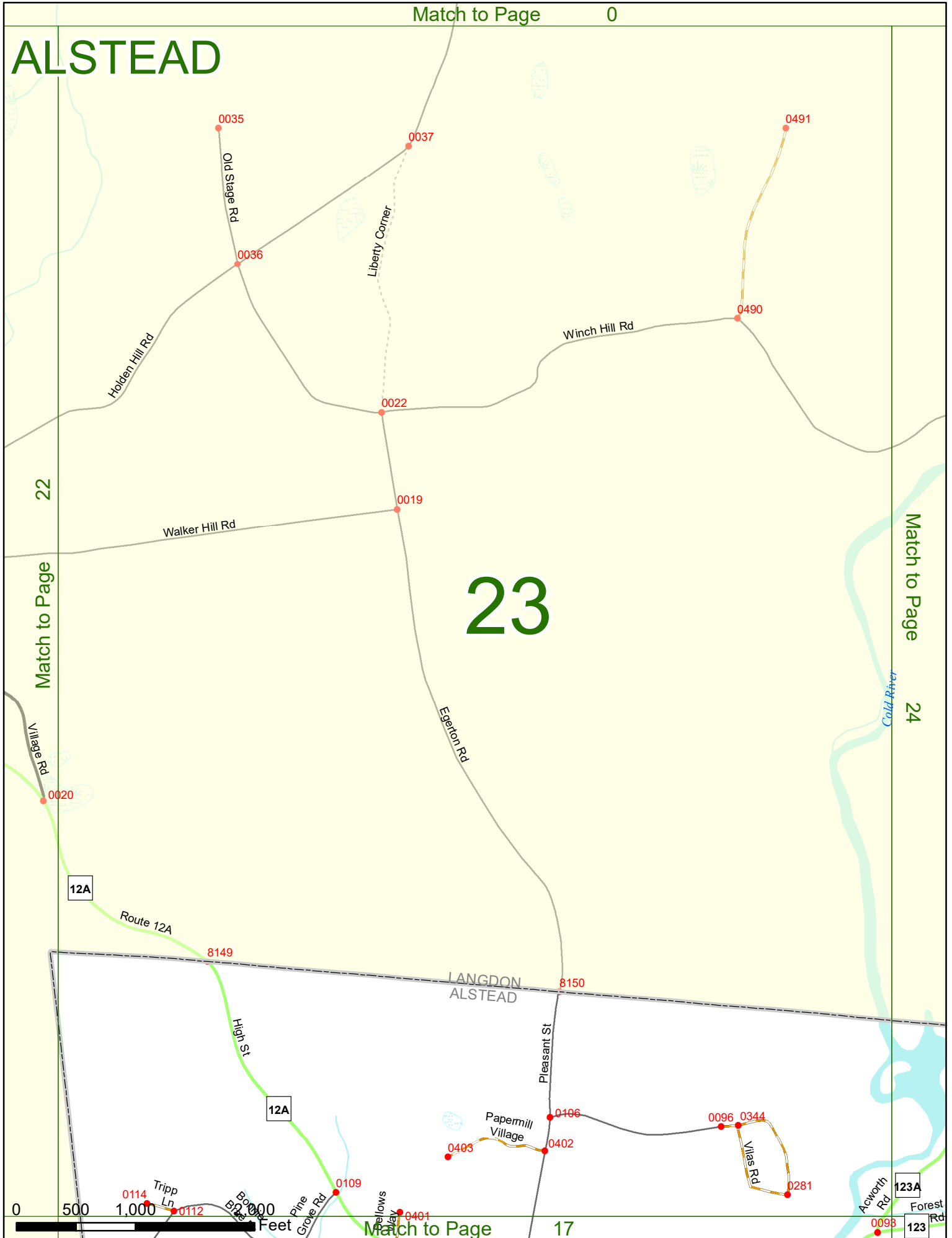
ALSTEAD

22

ALSTEAD
LANGDON



ALSTEAD



22

Match to Page

23

Match to Page

24

123A

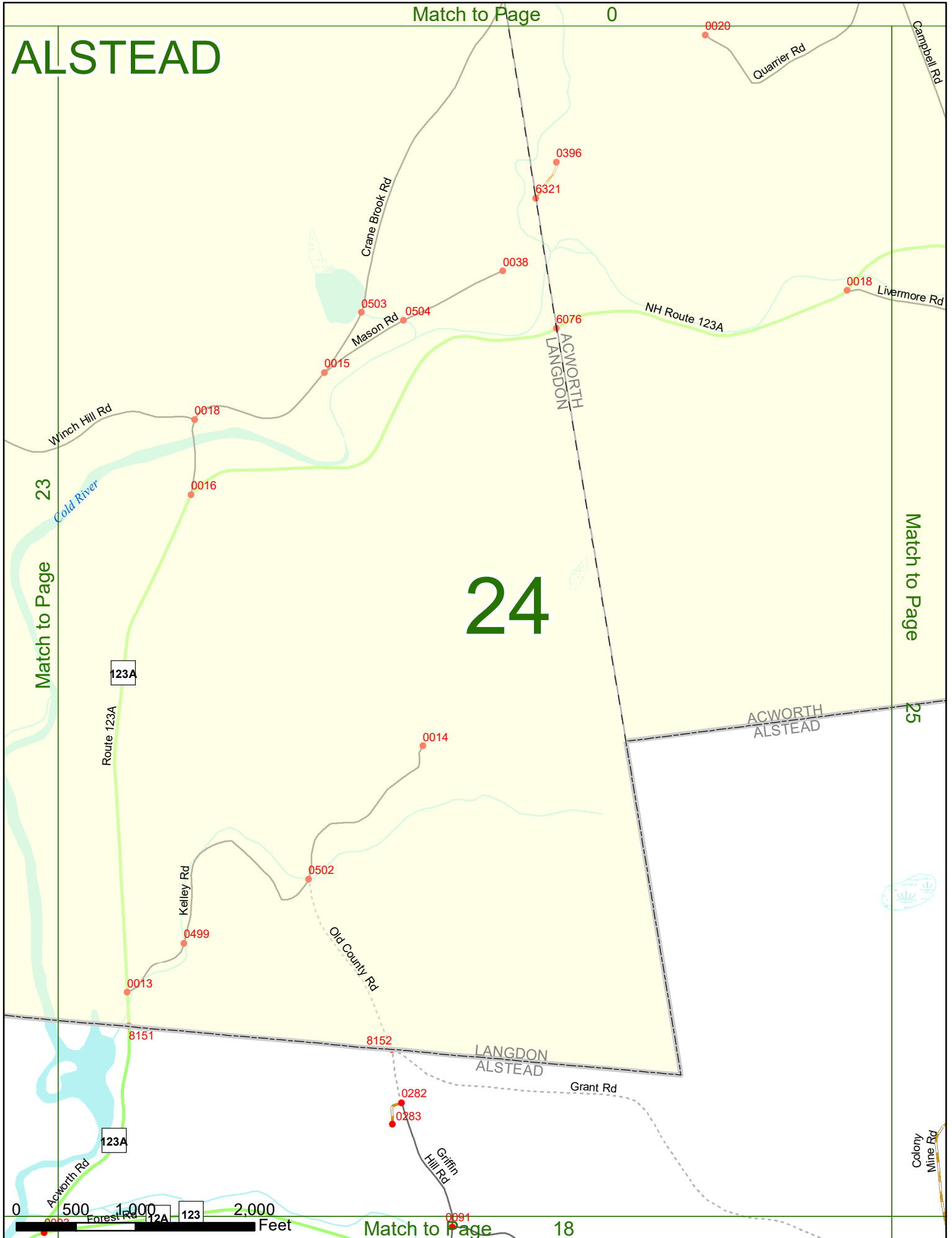
123

0 500 1,000 Feet

Match to Page

17

ALSTEAD



Match to Page

Match to Page

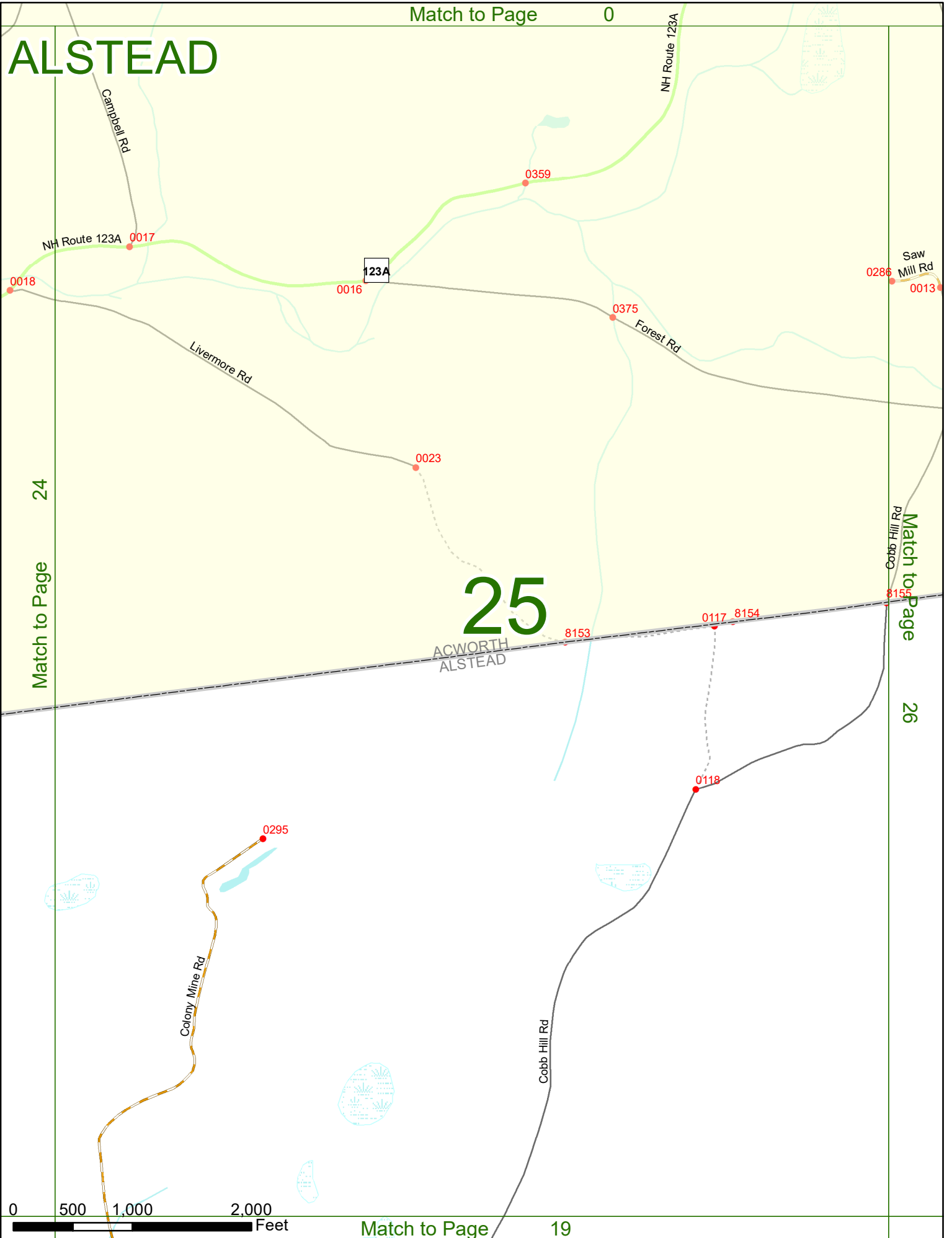
24

23

25



ALSTEAD



24

Match to Page

25

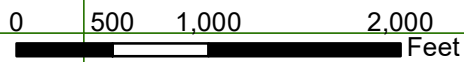
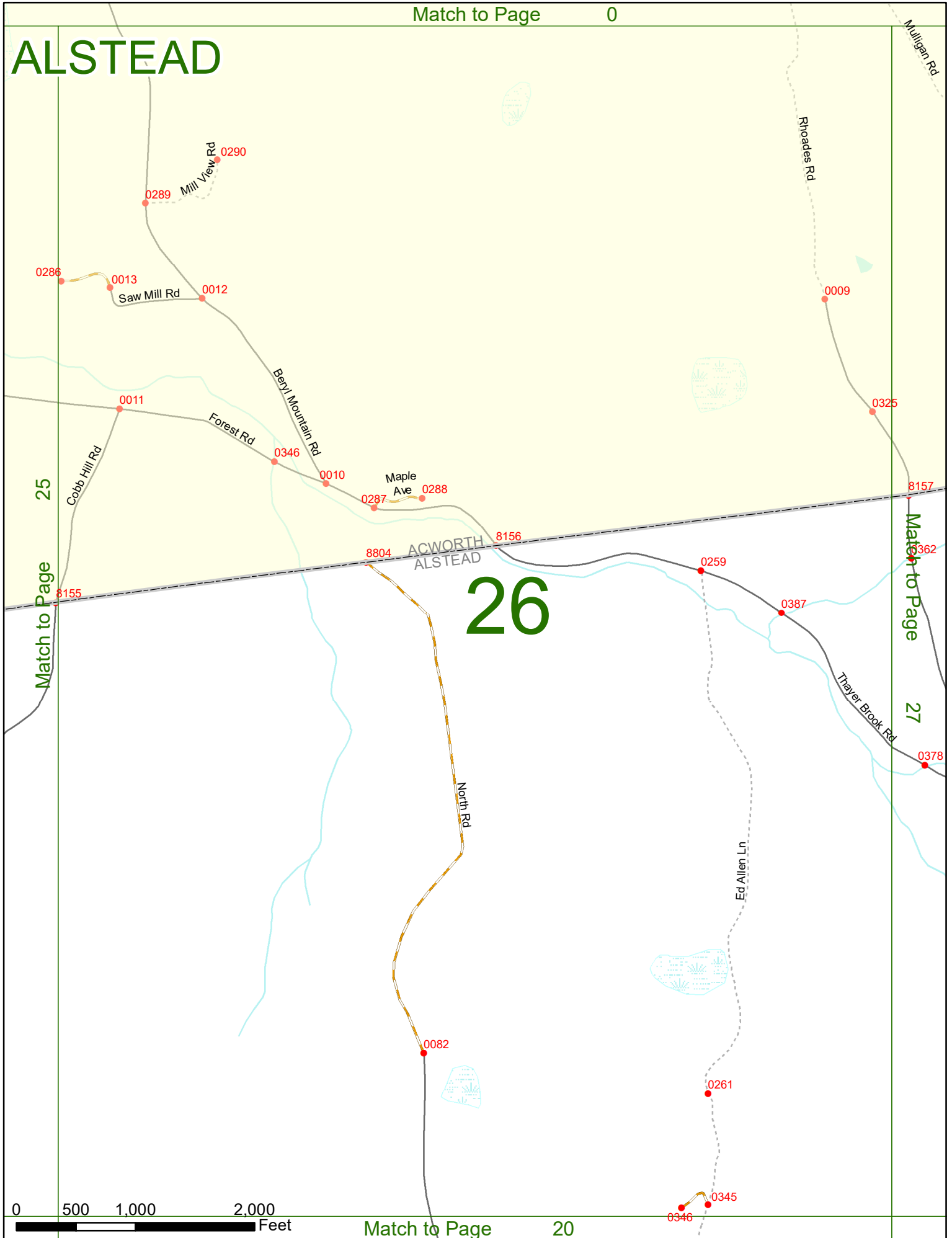
ACWORTH
ALSTEAD

Match to Page

26



ALSTEAD



Match to Page

0

0006

ALSTEAD

Gates Mountain Rd

0002

Gates Mt Rd

Mulligan Rd

Chapman Rd

0001
8416

8732

Flegg Rd

26

ACWORTH
ALSTEAD

ACWORTH
MARLOW

27

Match to Page

8157

0362

Rhoades Rd

0378

0116

Thayer Brook Rd

0380

MARLOW
ALSTEAD

Jay Allen Rd

Match to Page

0

0090

Marlow Hill Rd

0

500

1,000

2,000

Feet

Match to Page

21

Cooper Rd

Gustin Pond Rd