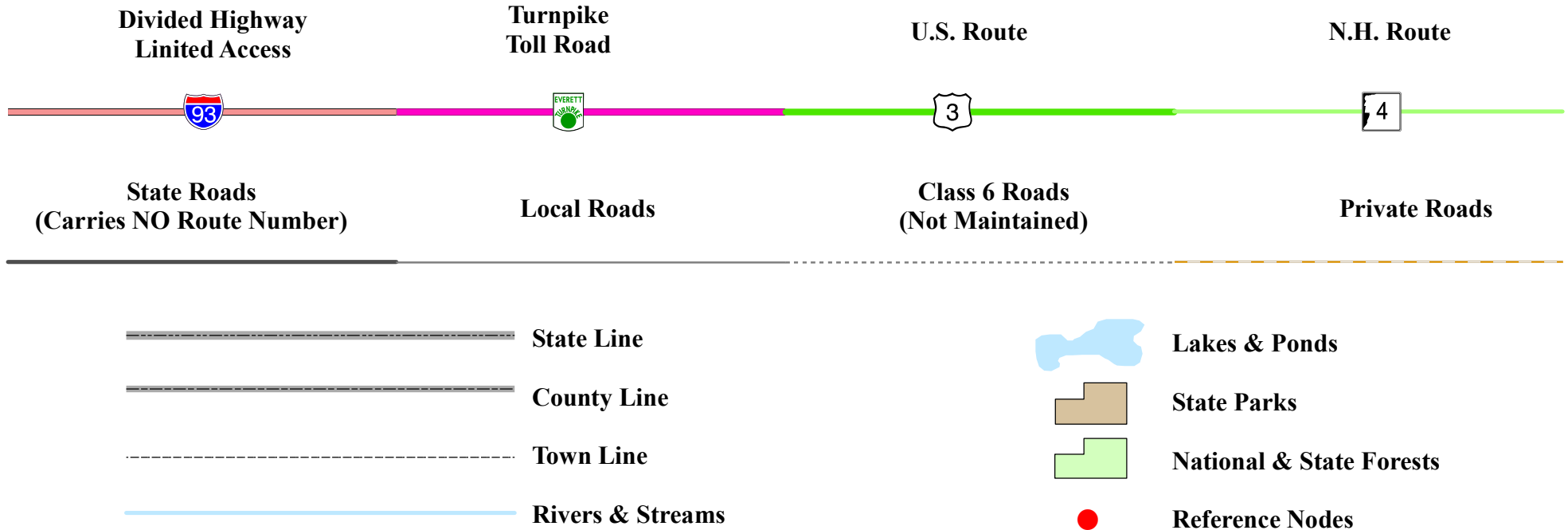


New Hampshire
DOT
 Department of Transportation

Maps and data sets are not guaranteed to be free from errors and omissions. Data is in a constant state of update and correction by various groups and agencies. Information displayed on this map is the best available at the time of publication.

2022 Nodal Reference Bookmap

LEGEND



NHDOT will accept crash locations based on the State of NH Uniform Police Traffic Accident Report.

Crash occurred on:

Option 1 Street Address
 123 Main Street

Option 2 Route No and/or Distance from NESW Intesecting Road, Bridge,
 Street name Intersecting Street Town/County line
 Main Street 500 E Oak Street

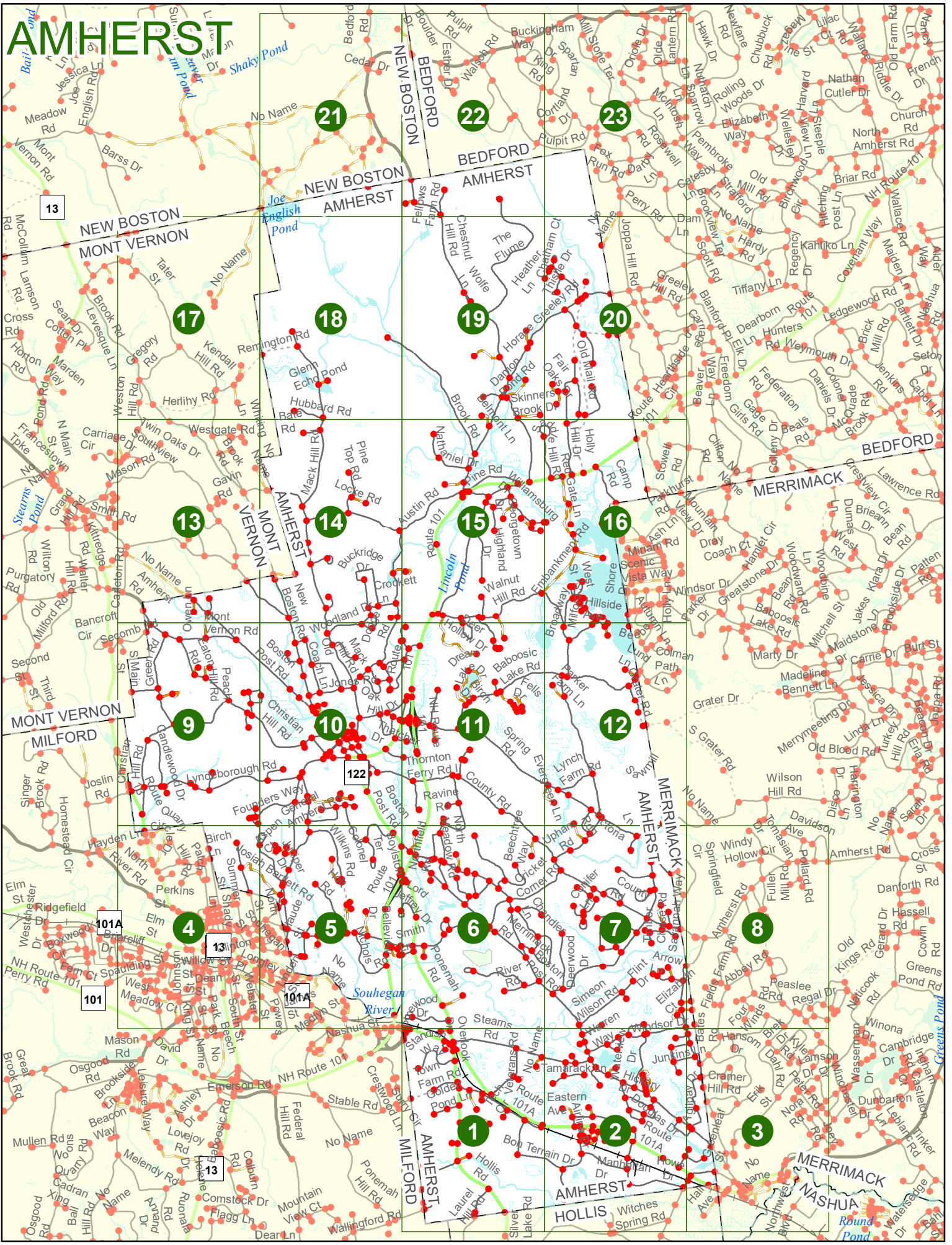
Option 3 First Node Distance from First Node Second Node
 515 212 632

Option 4 Route No and/or Mile Marker on Interstate Only NESW Mile (Marker)
 Street name
 189S 700 feet S 36.8

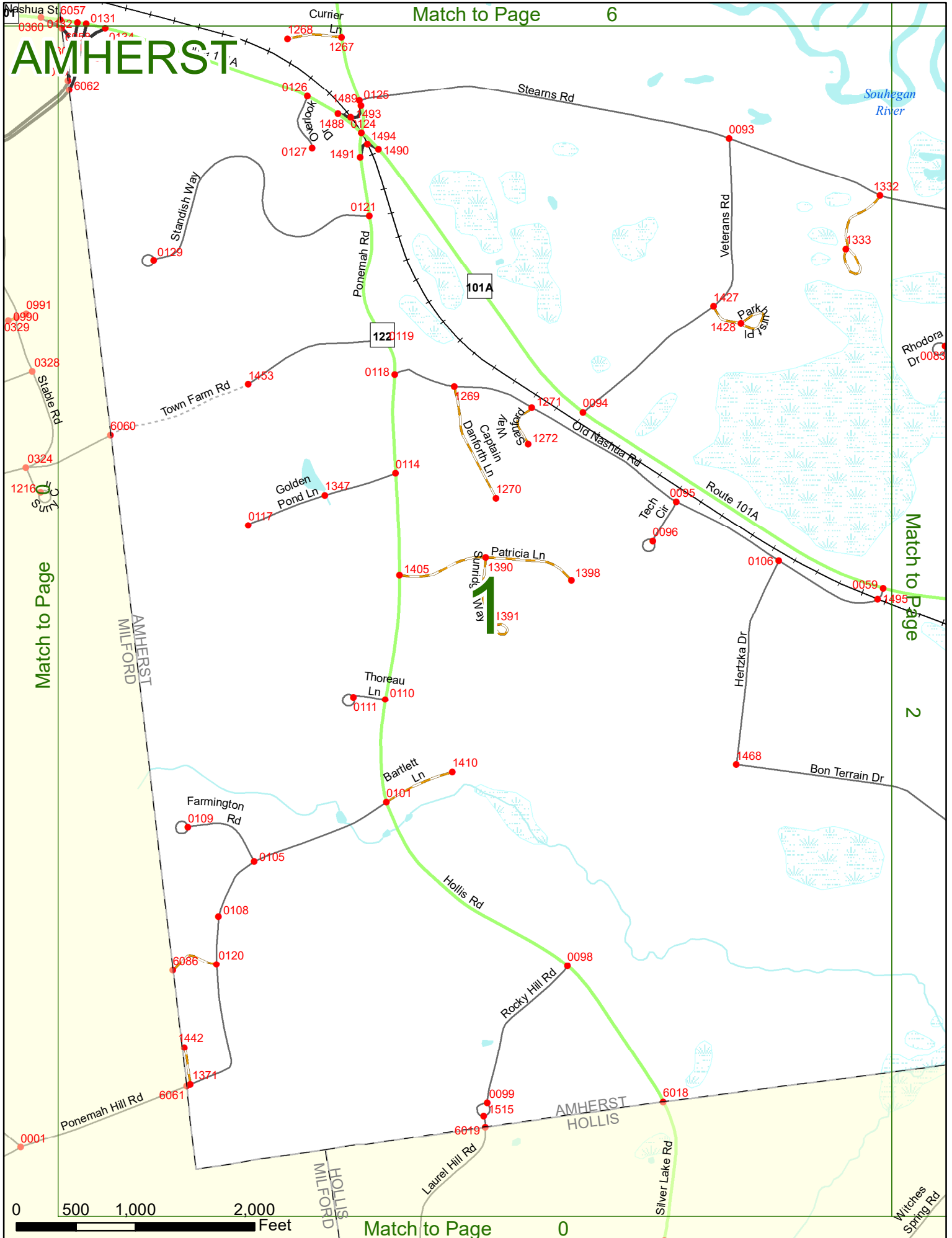
Option 3 – Example

Street Name Loudon Road
First Node 803
Distance from First Node 318 Ft
Second Node 813





AMHERST



AMHERST


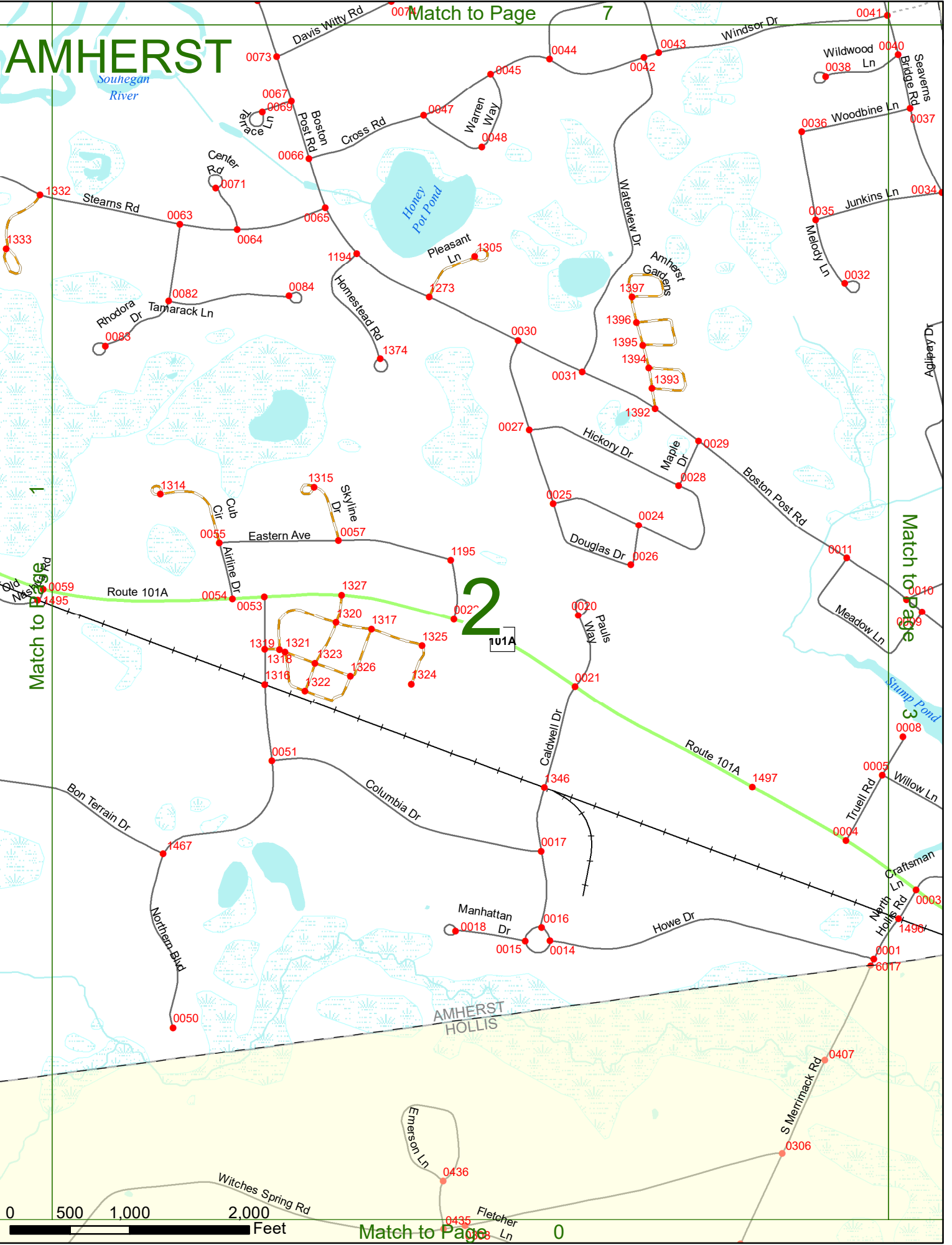
Match to Page 7

Match to Page 3

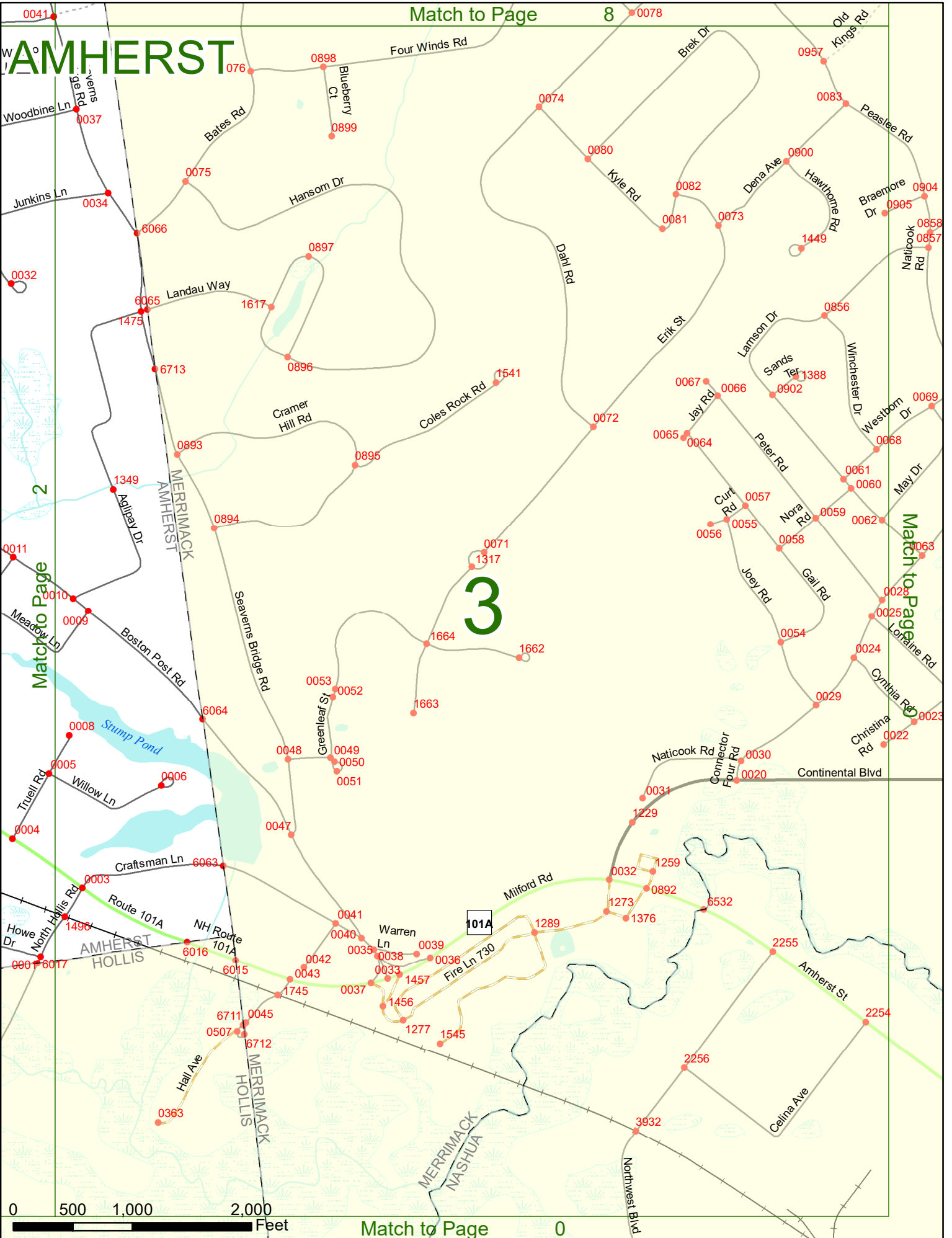
Match to Page 1

2

101A



Match to Page 0



Match to Page

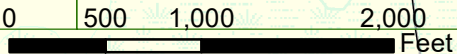
8

AMHERST

2

3

Match to Page

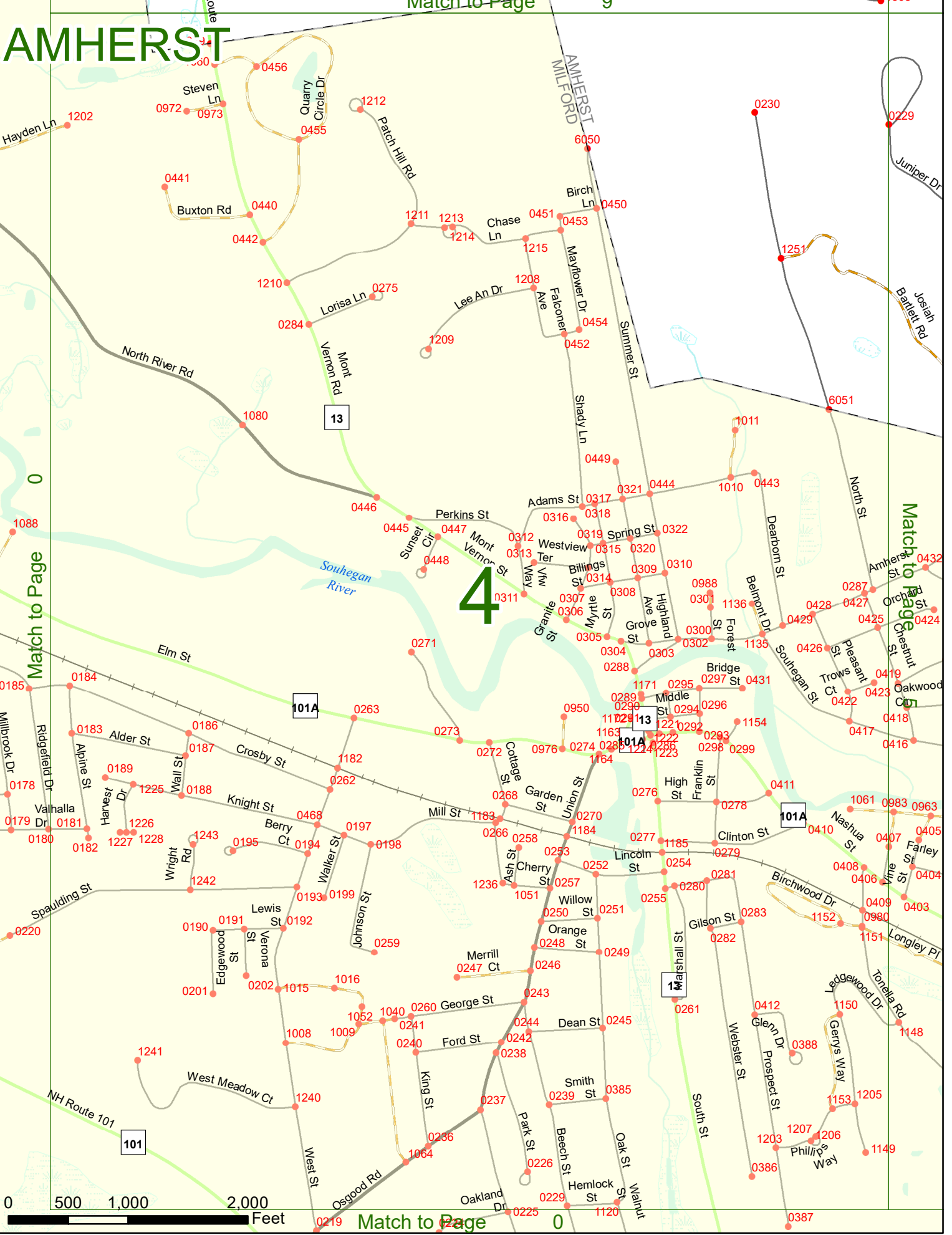


Match to Page

0

AMHERST

Match to Page 9

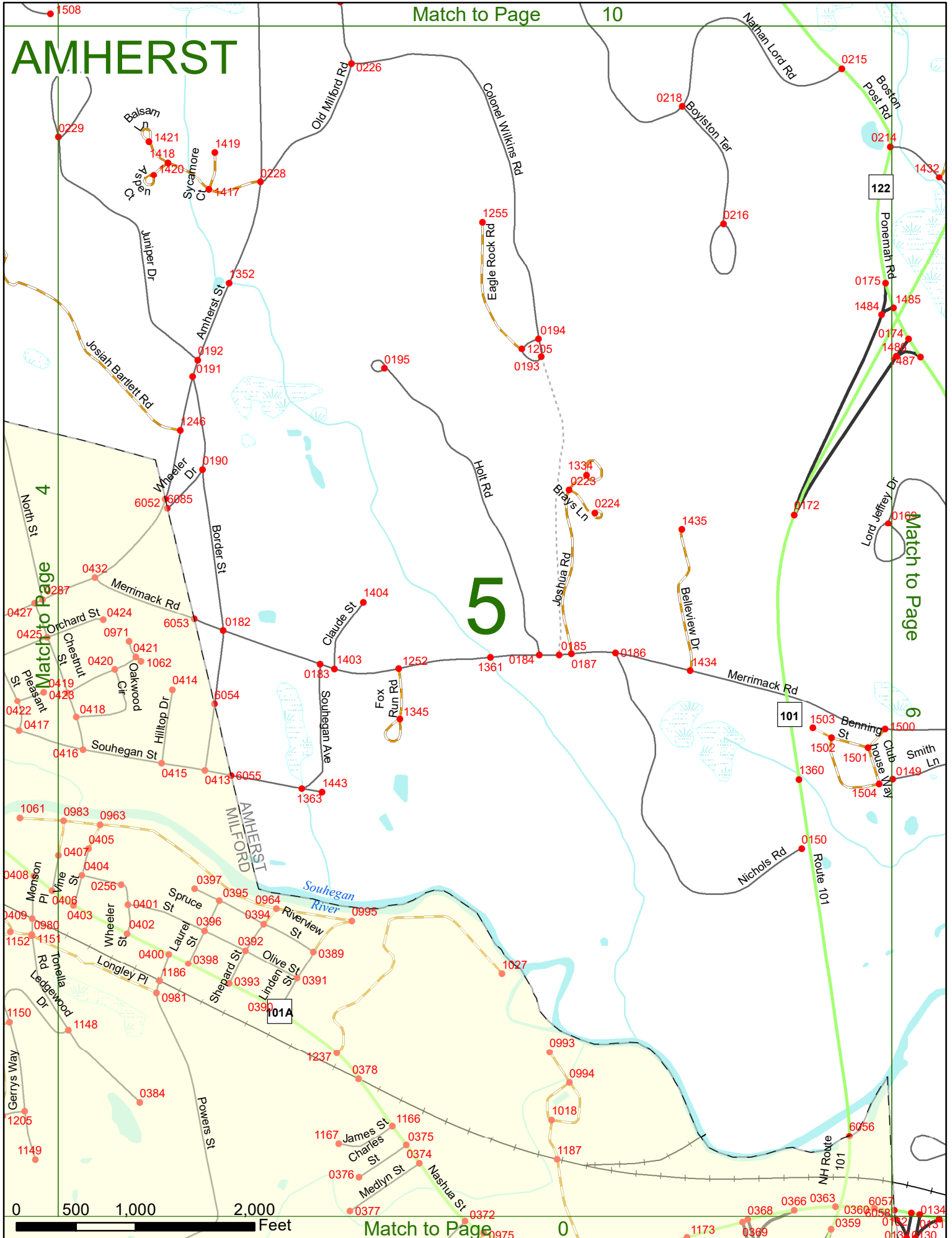


0 500 1,000 2,000 Feet

Match to Page 0

AMHERST

Match to Page 10



0 500 1,000 2,000 Feet

Match to Page 0

Match to Page

4

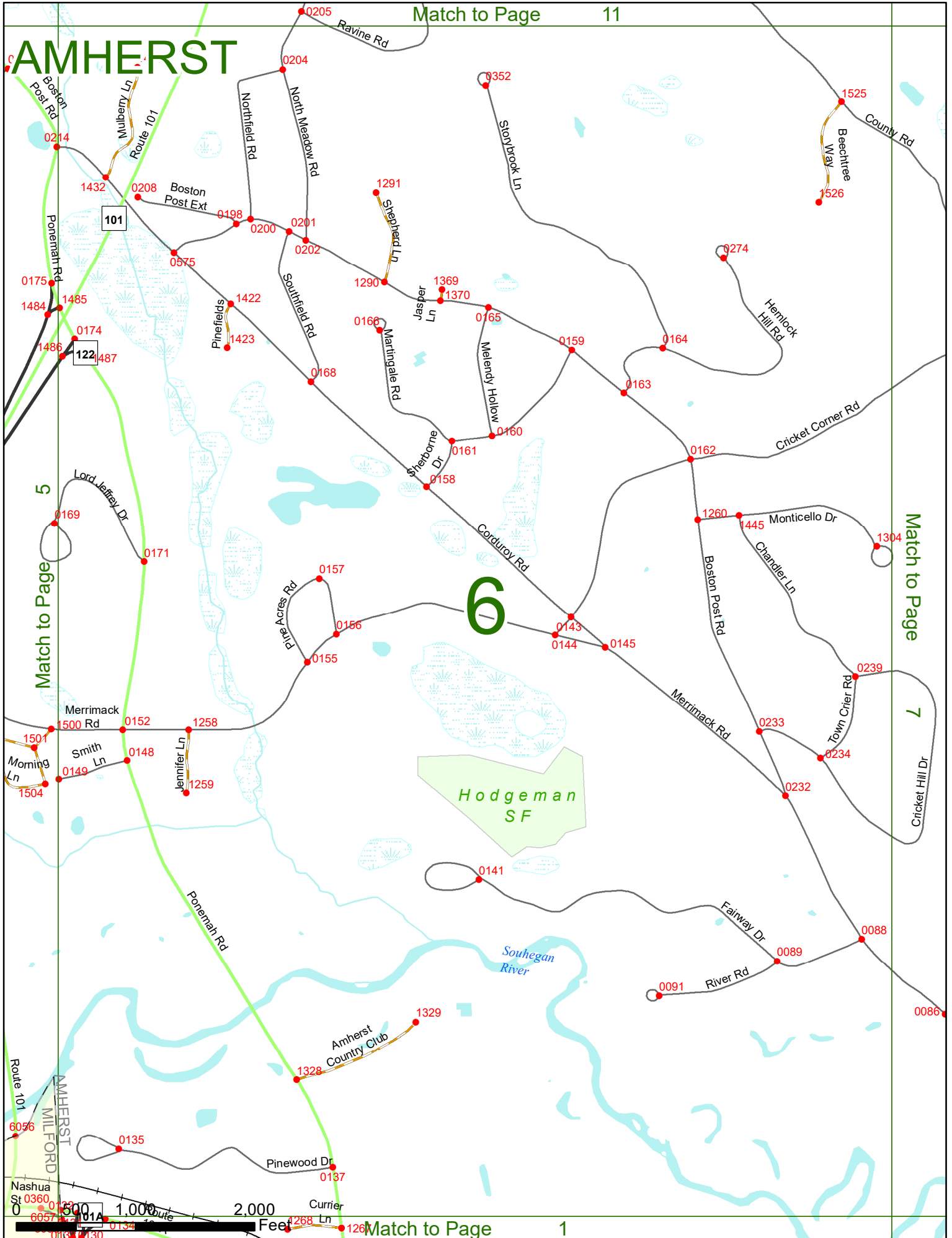
5

6

10

10

AMHERST



6

Match to Page 5

Match to Page 7

Hodgeman SF

Souhegan River



AMHERST

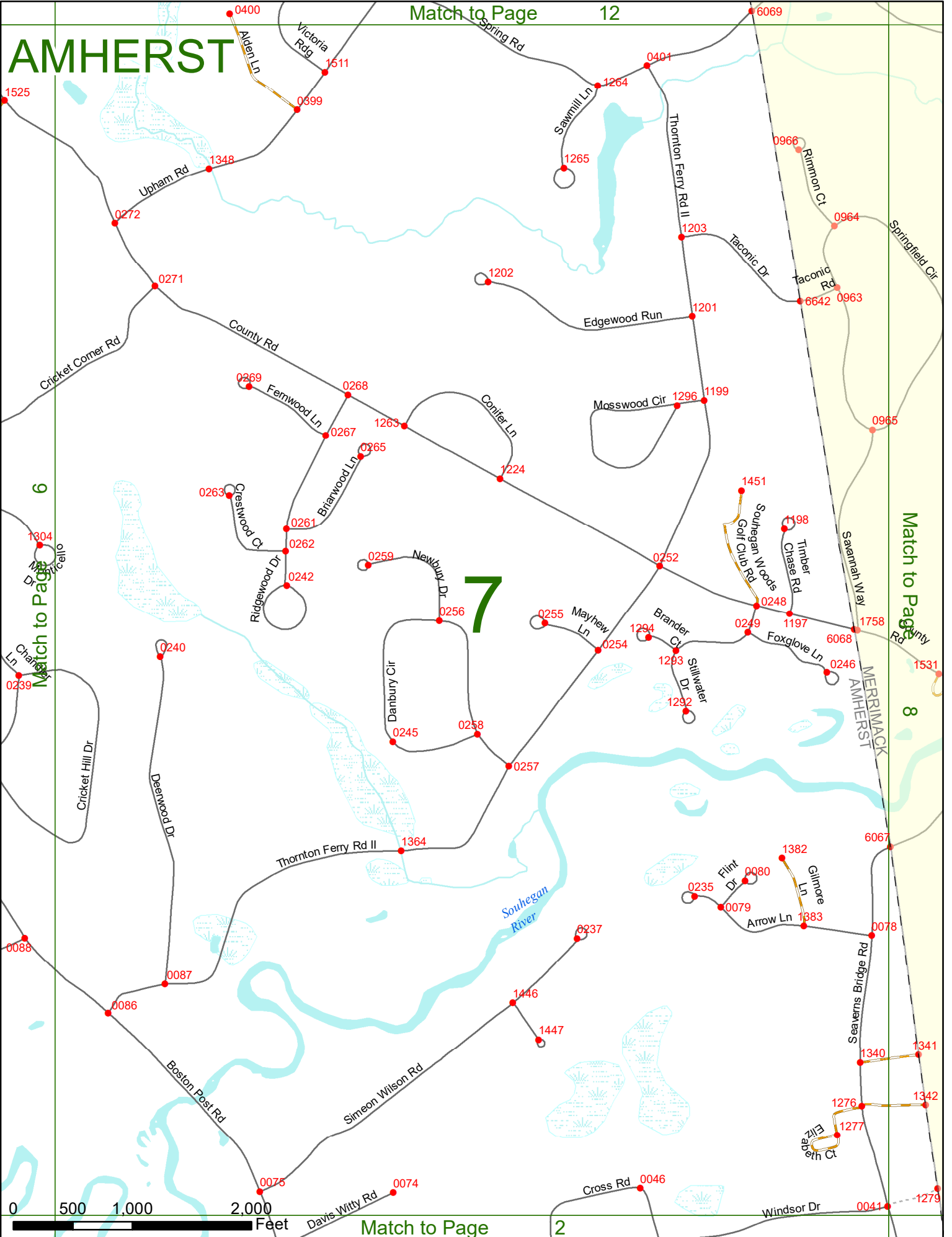
Match to Page 12

Match to Page 6

Match to Page 8

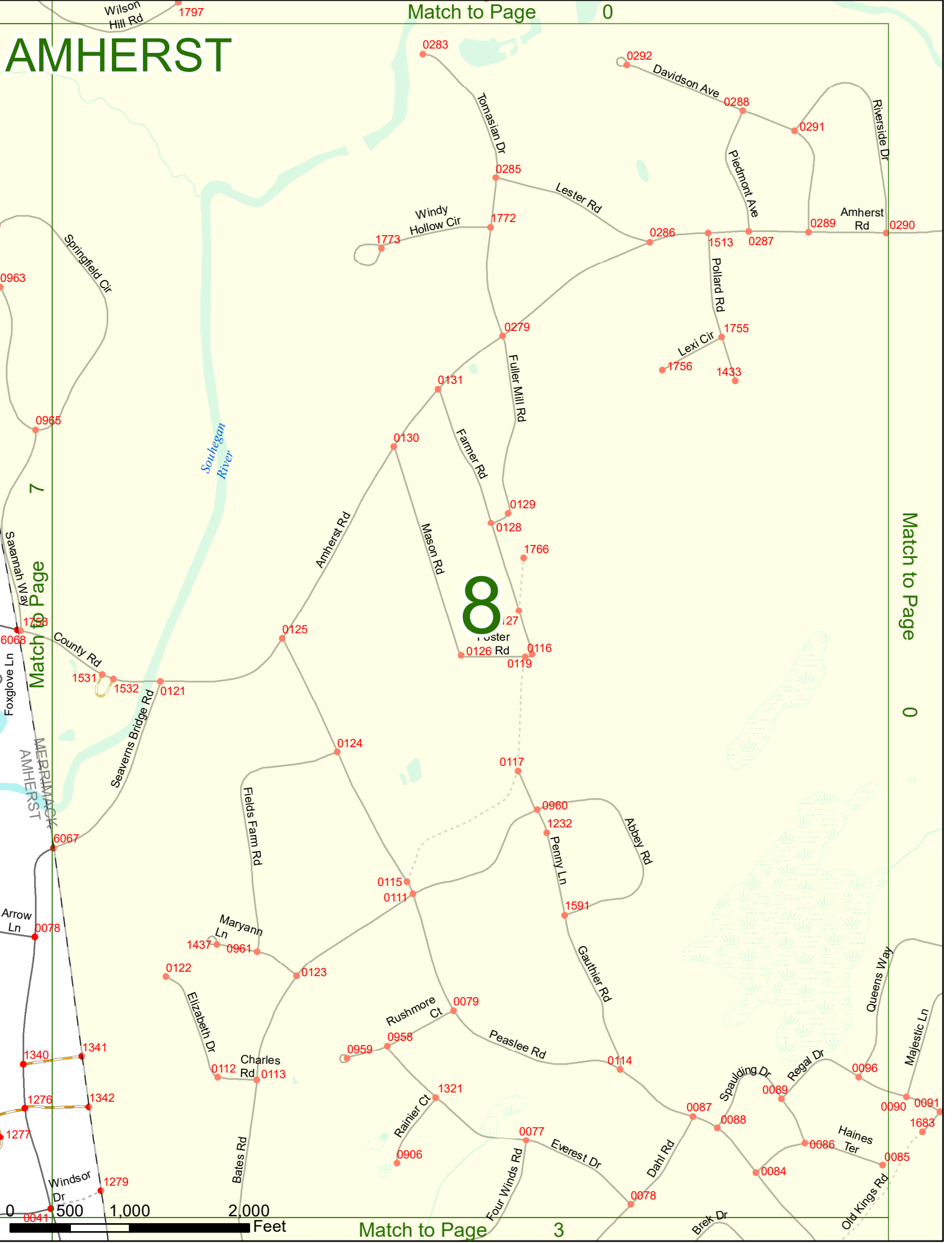
Match to Page 2

7



AMHERST

Match to Page 0



7


8

Match to Page

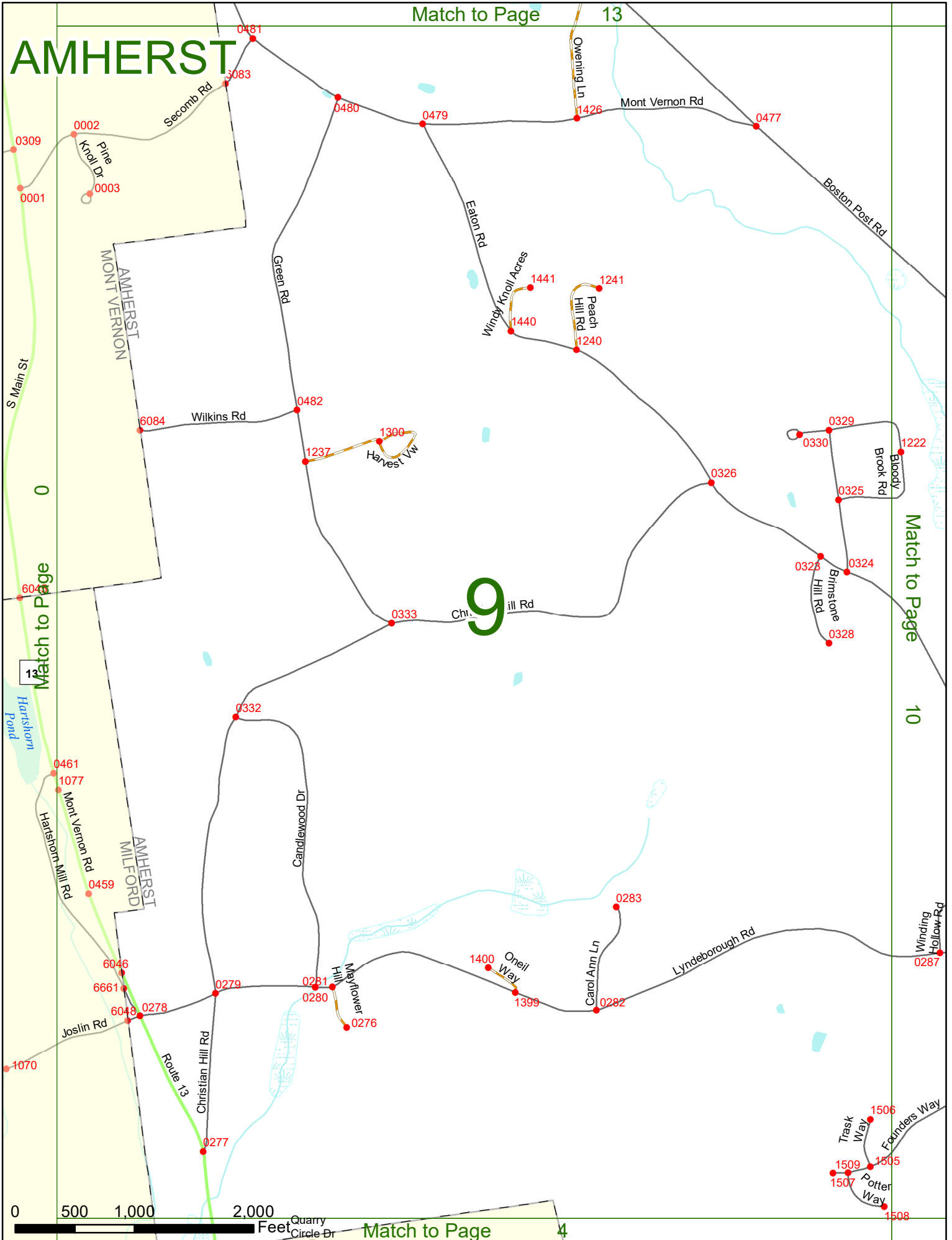
0

Match to Page

3



AMHERST



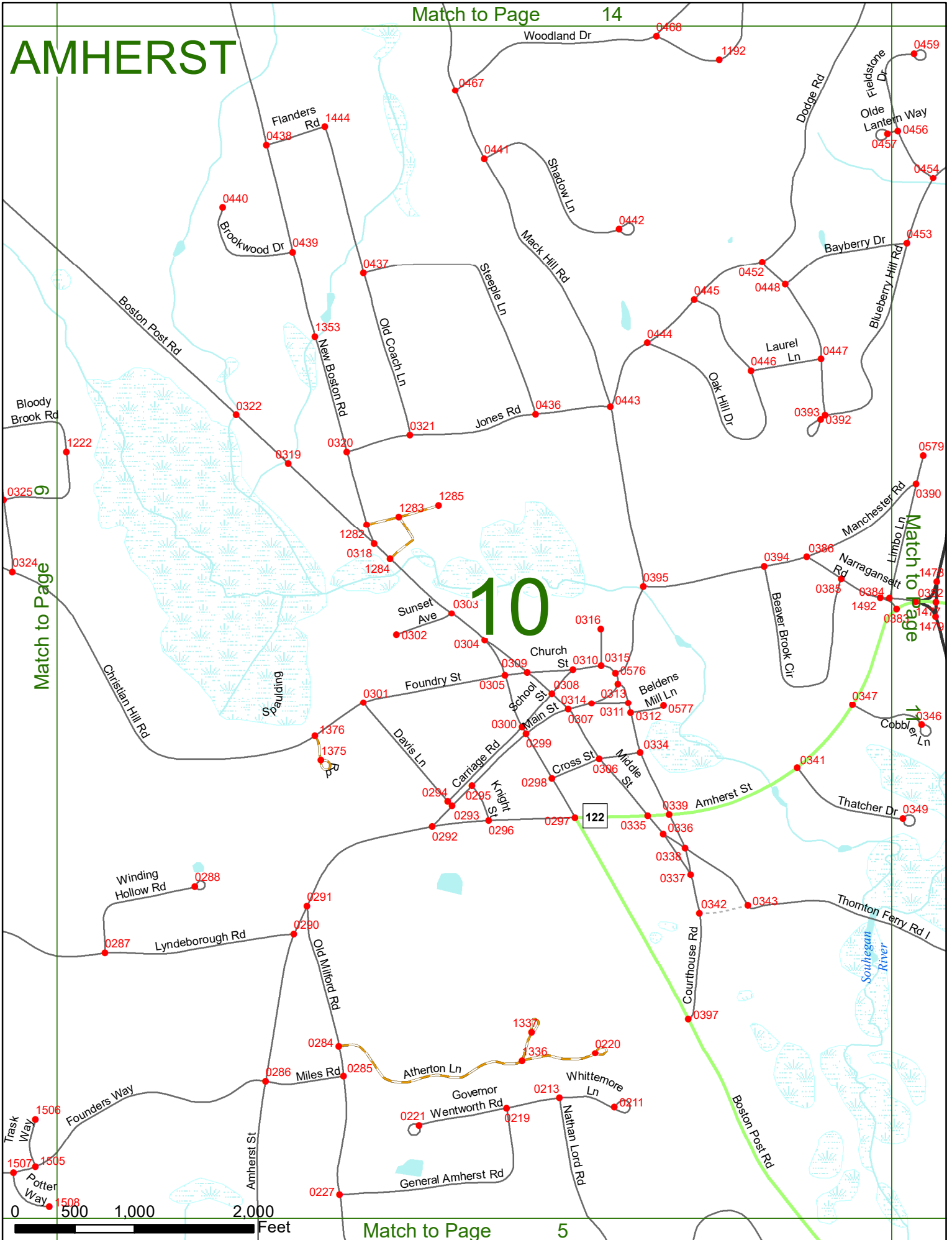
Match to Page 0

9

Match to Page 10

AMHERST

Match to Page 14



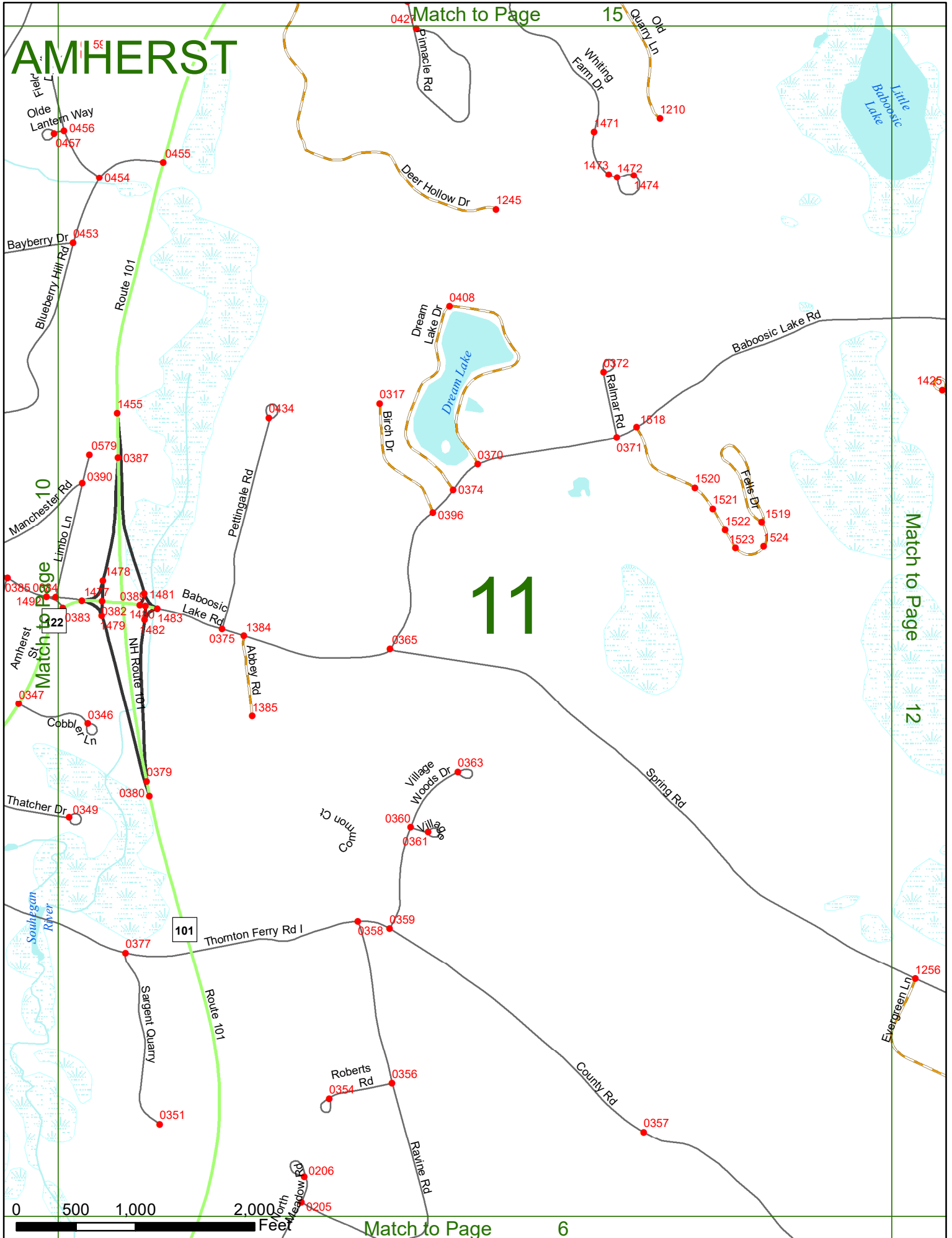
Match to Page 9

Match to Page

Match to Page 5



AMHERST



Match to Page 15


Match to Page 10

Match to Page 22

Match to Page 12

11

Match to Page 6



AMHERST

Match to Page

16

11

12

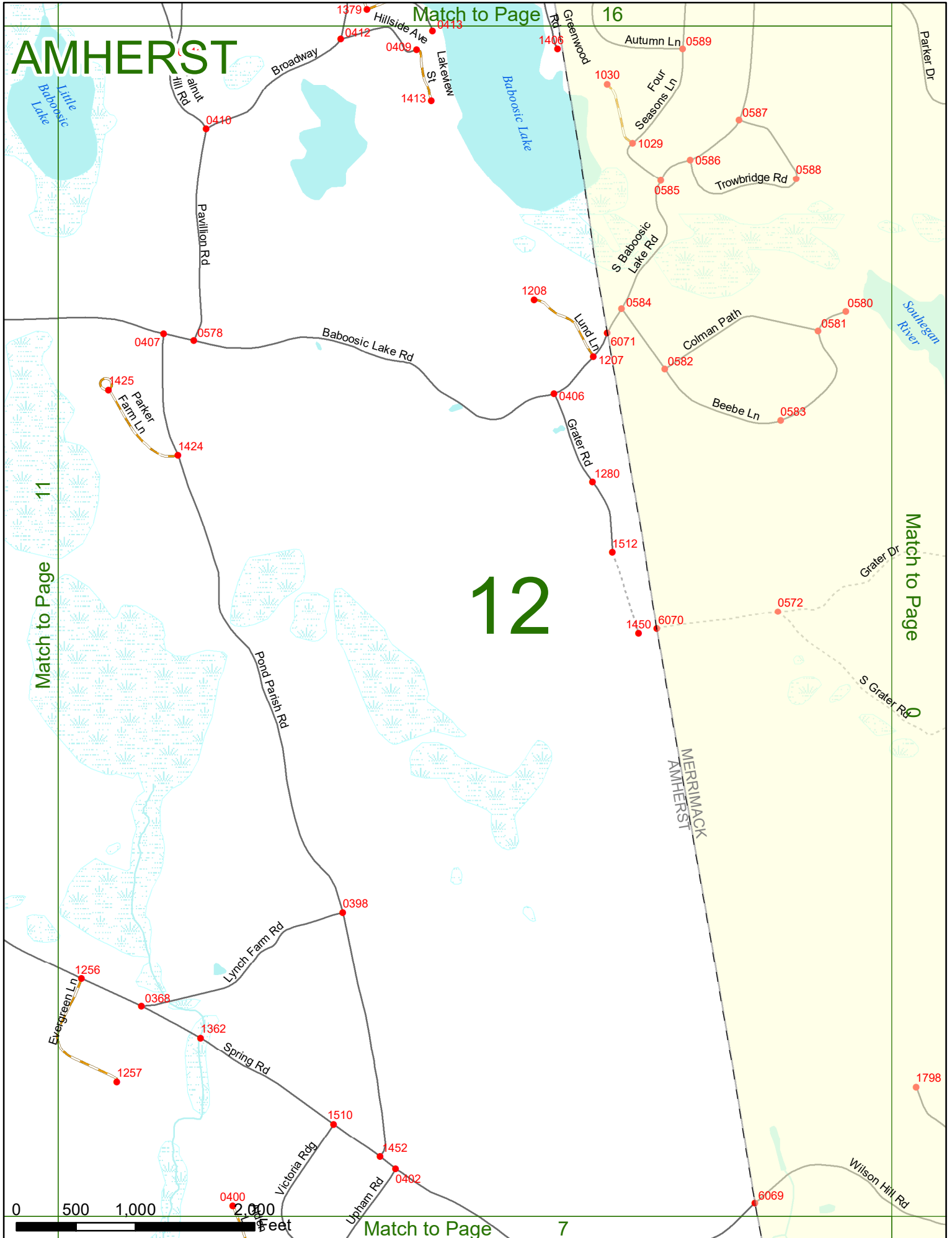
Match to Page

MERRIMACK
AMHERST



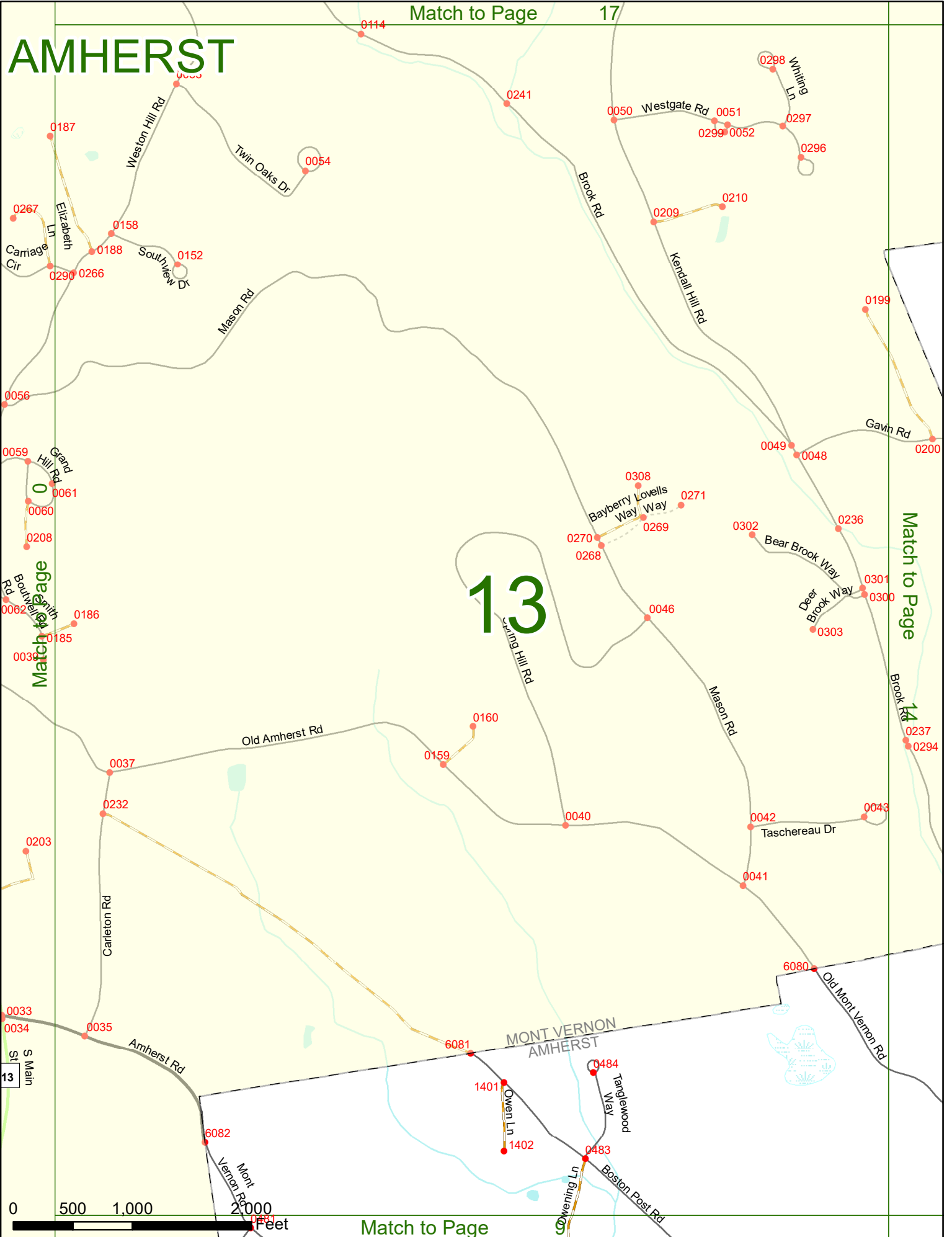
Match to Page

7




AMHERST

Match to Page 17


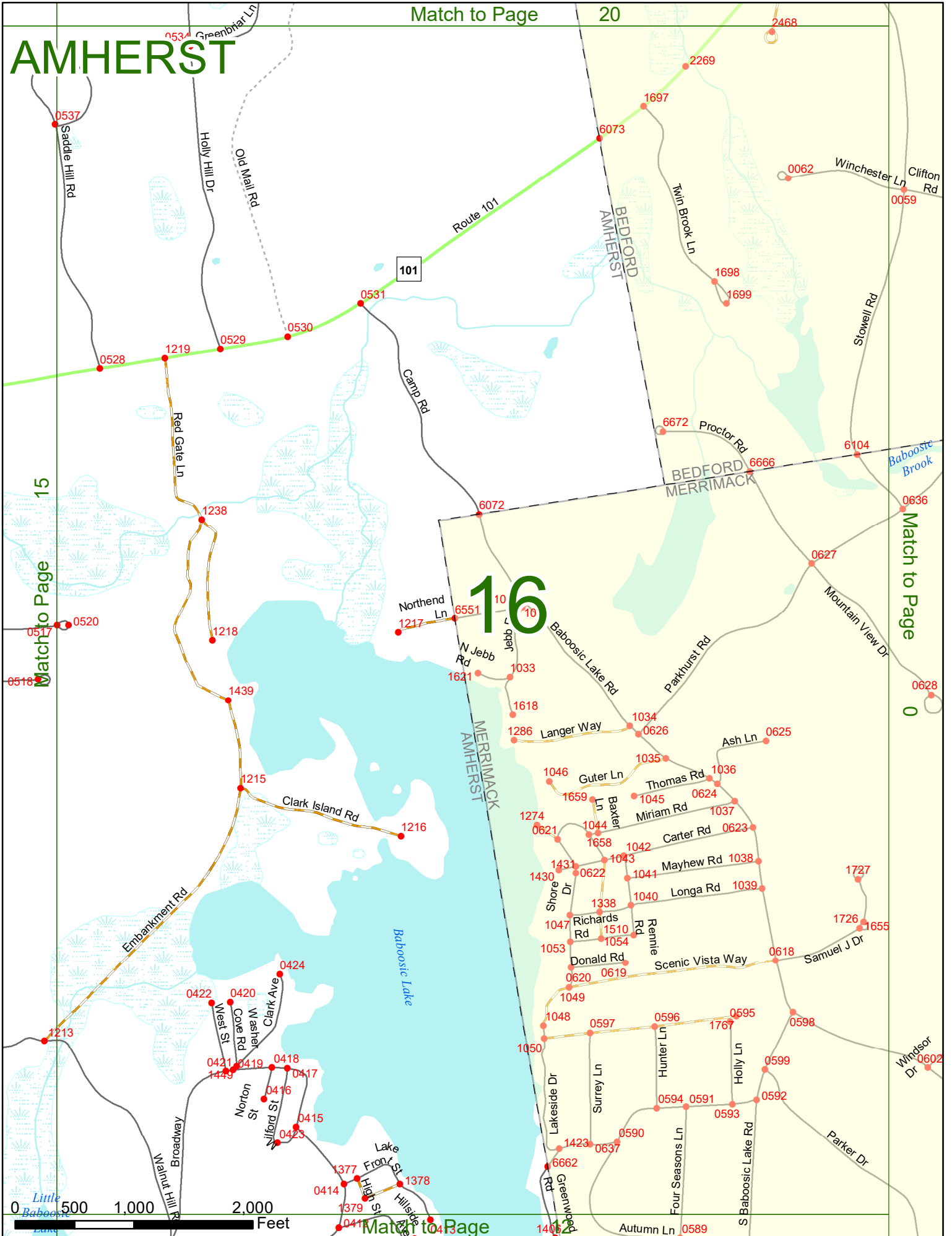


13



Match to Page

AMHERST



AMHERST

NEW BOSTON
MONT VERNON

Joe
English
Pond

0183
6539
0184
0178
0153
0196
0197
0154
0120
0212
0211
0207

0217
0218
0225

17

Match to Page 0

Match to Page 18

18

AMHERST
MONT VERNON

Gregory Rd 0116

Brook Rd
Ice Pond
Roby Pond
0234

Remington Rd

6077

0231
0128
0230

0115
Wiston
Hill Rd

Kendall Hill Rd

0118

0181

0112


0113

0117

0182

Herihy Rd

0114

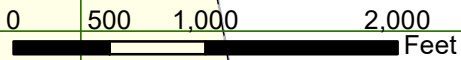
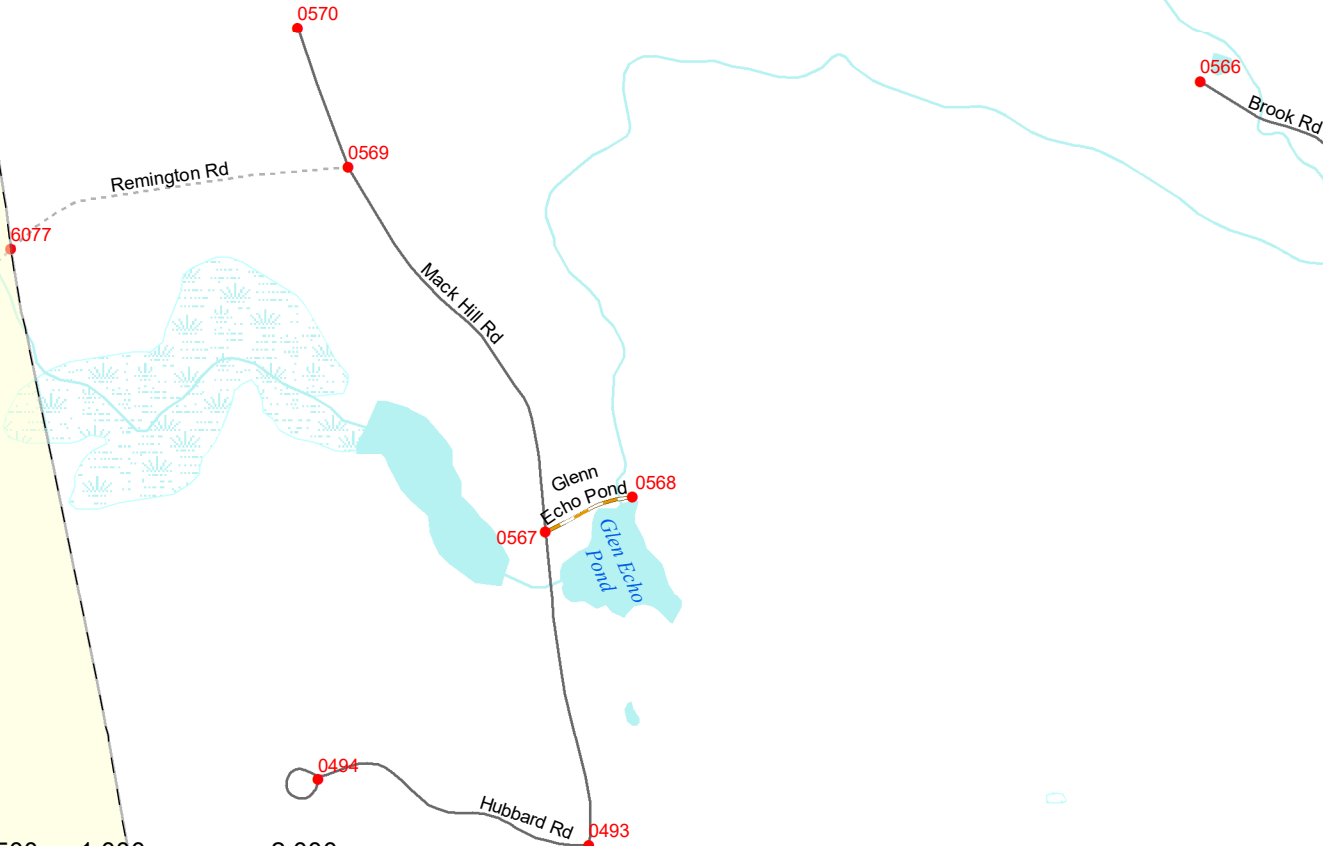


AMHERST

18

NON
MONT
VERNON

Joe
English



AMHERST

Match to Page

22

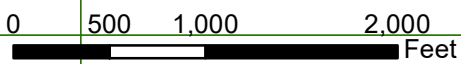
18

Match to Page

19

Match to Page

20



Match to Page

15

0572

Chestnut Hill Rd

The Flume

0563

Wofe Ln

0564

0561

0560

0558

0556

Heather Ln

Thistle Dr

1437

Huckabee Farm Rd

1436

1359

1429

Pheasant Hollow Ln

1225

Chestnut Hill Rd

Horace Greeley Rd

Brook Rd

1381

Damon Pond
Damon Pond Rd

0552

0526

Parkhurst Dr

1380

0524

Scholibus Rd

1228

Belmont

Skidders Brook Dr

1430

1229

1438

AMHERST

Match to Page 23

19

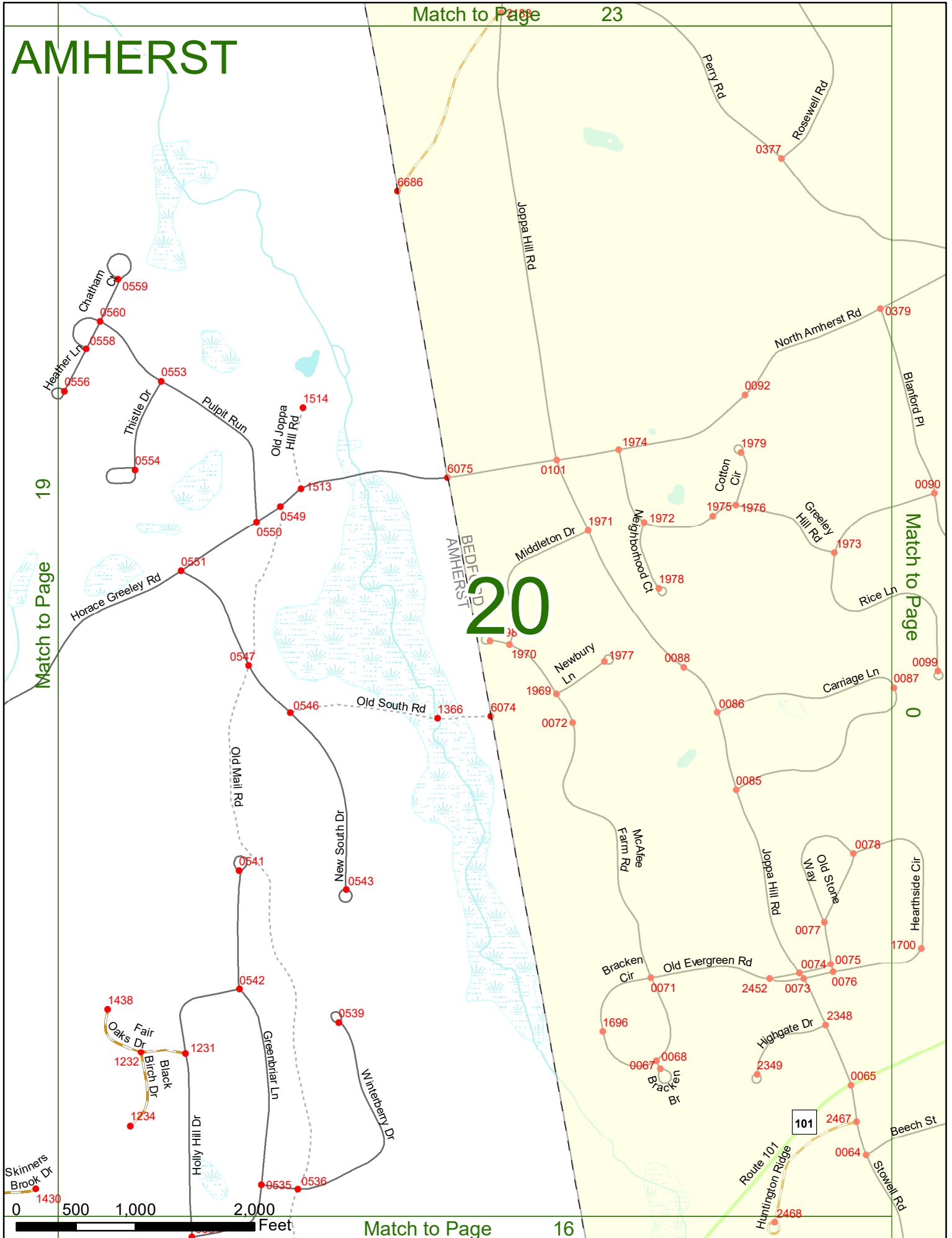
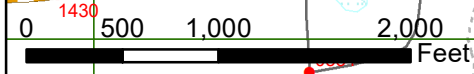
20

Match to Page 0

Match to Page

0

Match to Page 16



AMHERST

NEW BOSTON
BEDFORD
Boulder Dr

0444
3rd Rd

0423

0285

0414
Bedford Rd

Chestnut Hill Rd

0333
0284

Shaky Pond

Meadow Rd Ext

0094
0093

0095
0092
Cedar Dr
0096

0

Match to Page

21

Match to Page

22

0379

0340

0341

0353

0327

0366
0365

0382

0370

0331

0335

0329

0325

0350
0368

0344

0390

0369

Chestnut Hill Rd

NEW BOSTON
AMHERST

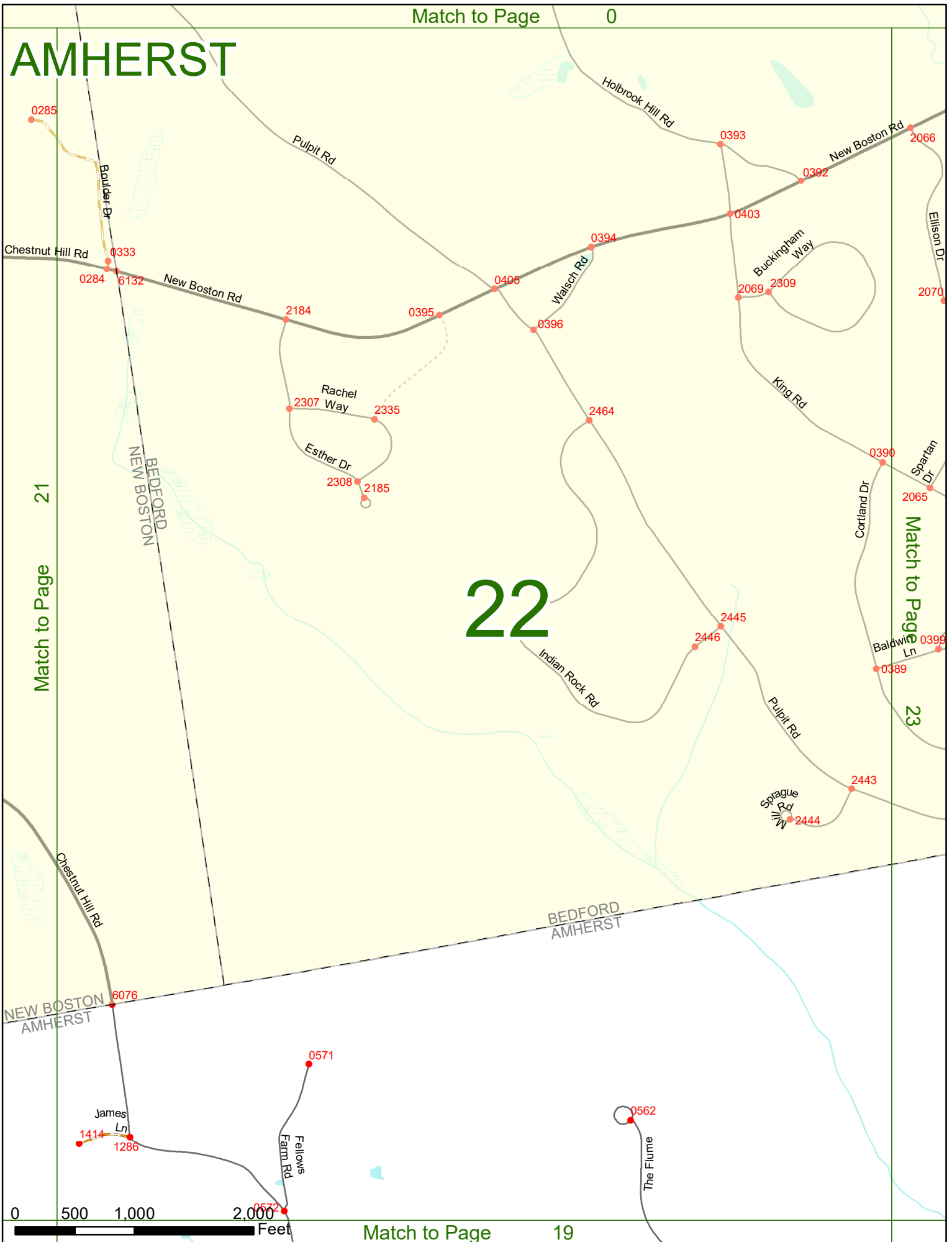
James Ln
1414

6688

Joe English Pond

0 500 1,000 2,000 Feet

AMHERST



Match to Page 21

22

Match to Page 23



