

New Hampshire
DOT
 Department of Transportation

Maps and data sets are not guaranteed to be free from errors and omissions. Data is in a constant state of update and correction by various groups and agencies. Information displayed on this map is the best available at the time of publication.

2022 Nodal Reference Bookmap

LEGEND



NHDOT will accept crash locations based on the State of NH Uniform Police Traffic Accident Report.

Crash occurred on:

Option 1 Street Address
 123 Main Street

Option 2 Route No and/or Distance from NESW Intesecting Road, Bridge,
 Street name Intersecting Street Town/County line
 Main Street 500 E Oak Street

Option 3 First Node Distance from First Node Second Node
 515 212 632

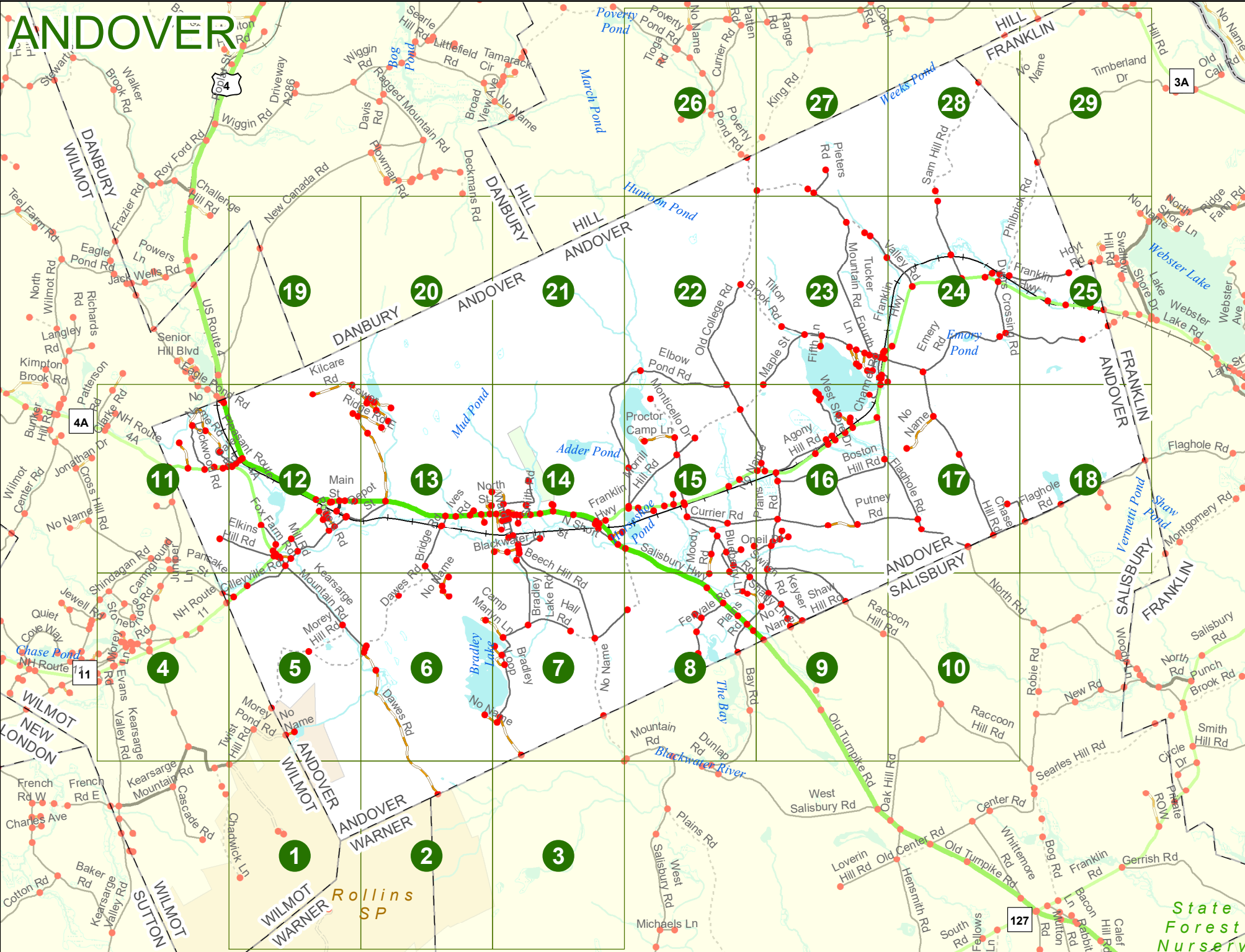
Option 4 Route No and/or Mile Marker on Interstate Only NESW Mile (Marker)
 Street name
 189S 700 feet S 36.8

Option 3 – Example

Street Name Loudon Road
First Node 803
Distance from First Node 318 Ft
Second Node 813



ANDOVER



State
Forest
Nursery

Match to Page 5

ANDOVER

0010

0384

Kearsarge Mountain Rd

ANDOVER
WILMOT

Chadwick Ln

0

0007

0009

Winslow SP

1

ANDOVER
WARNER

Match to Page 2

2

0419

WILMOT
WARNER

0187

Rollins SP

Kearsarge
Mountain Rd

0 500 1,000 2,000 Feet

Match to Page

0

ANDOVER

Dawes Rd

ANDOVER
SALISBURY

6707

ANDOVER
WARNER

1

Match to Page


2

WARNER
SALISBURY

Rollins SP

Match to Page

3



ANDOVER

ANDOVER
0165

2

Match to Page


3

Match to Page

0

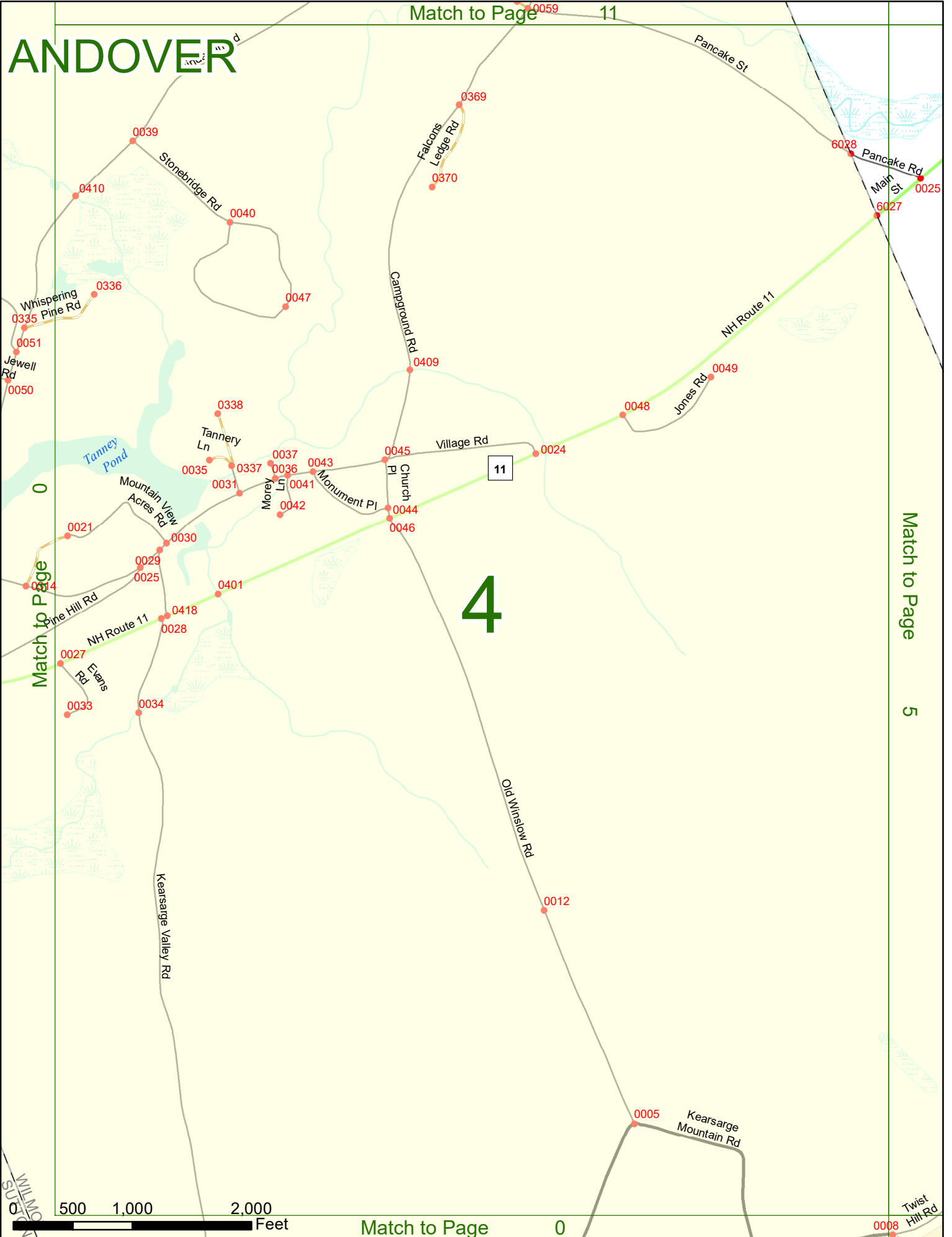
Rollins
SP

Wilder Pond



ANDOVER

Match to Page 11



4

500 1,000 2,000 Feet

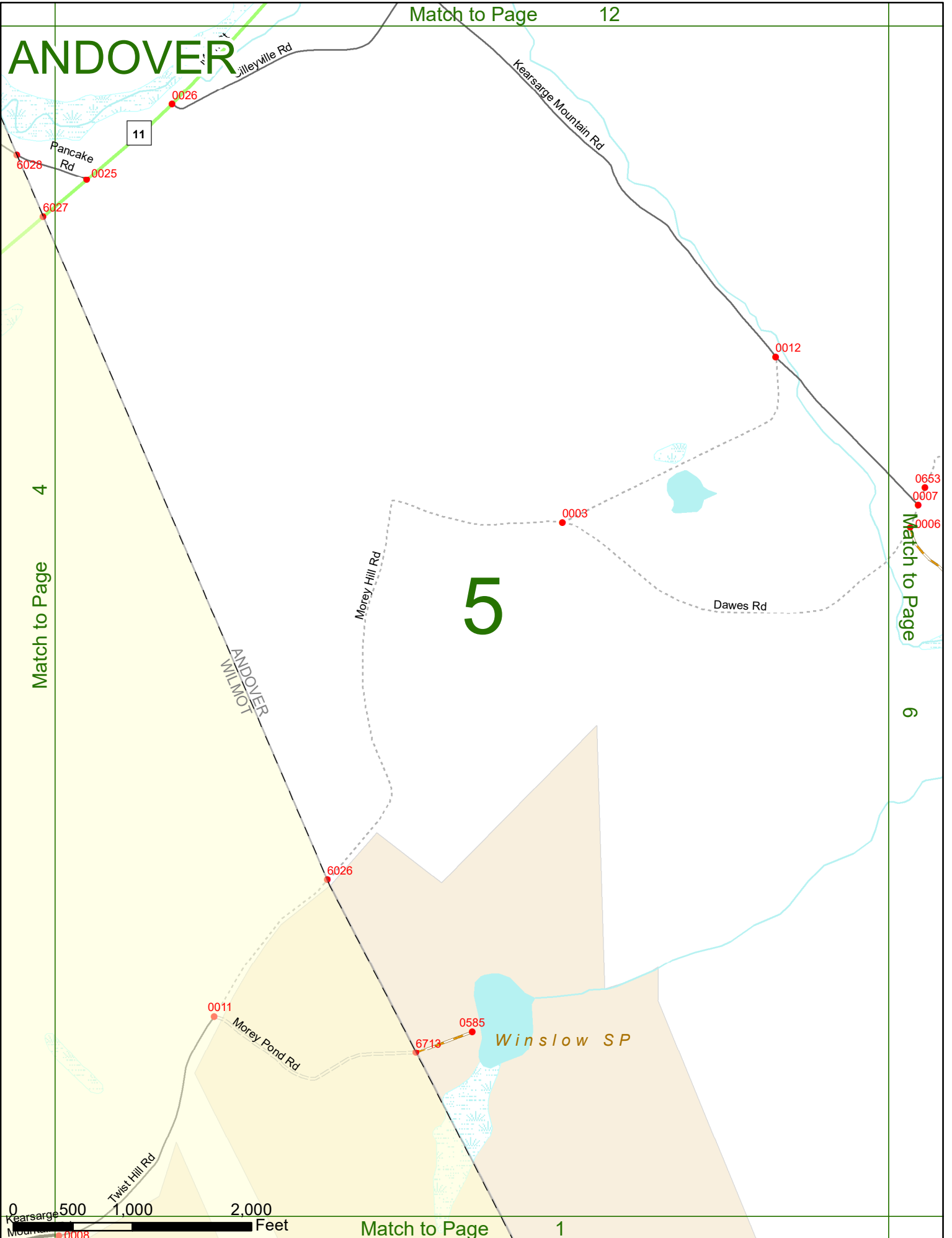
Match to Page 0

Match to Page 5

0008

WILMOUTH

ANDOVER



Match to Page 4

Match to Page 6

5



ANDOVER

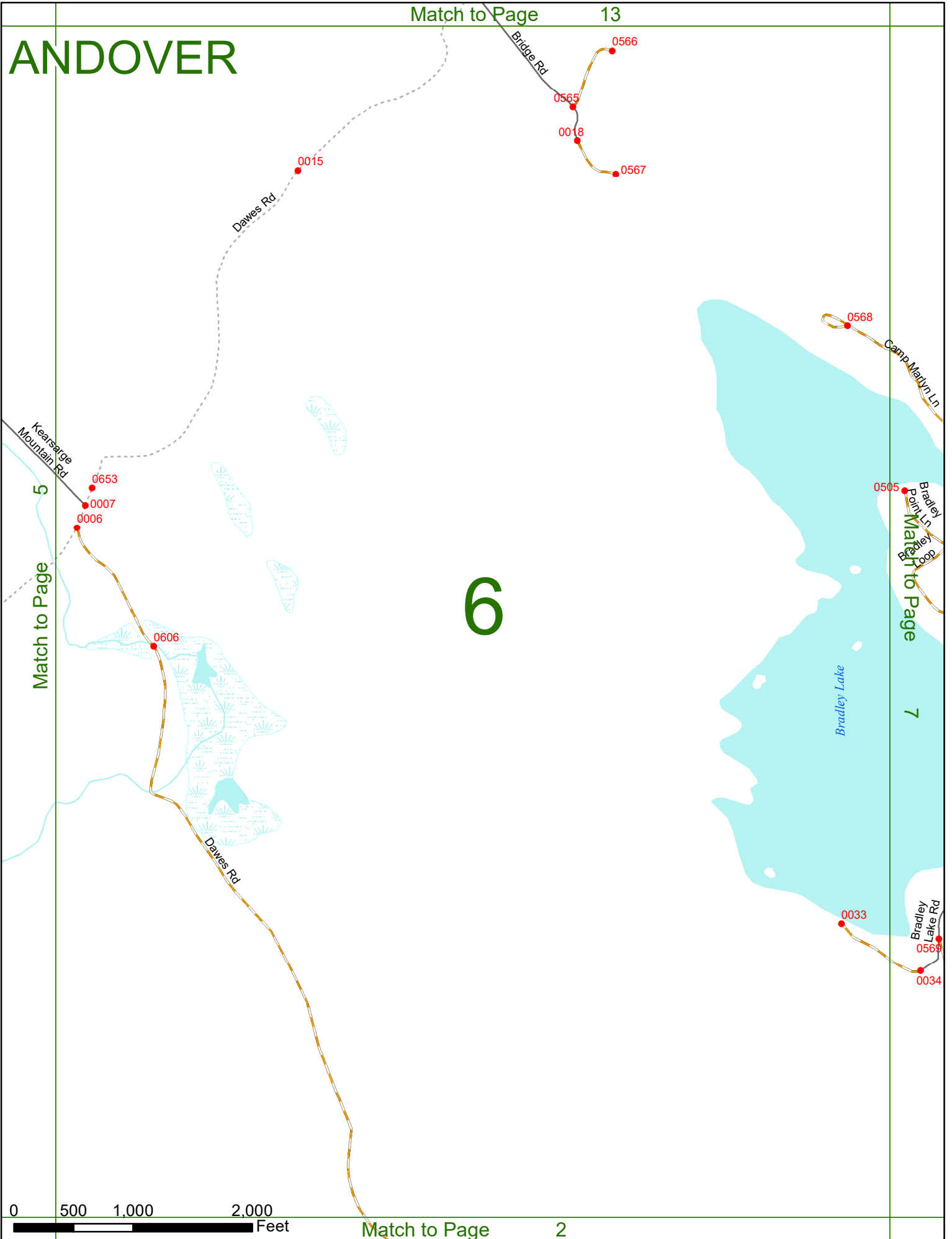
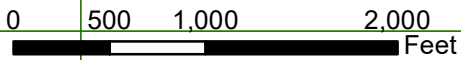
Match to Page 13

6

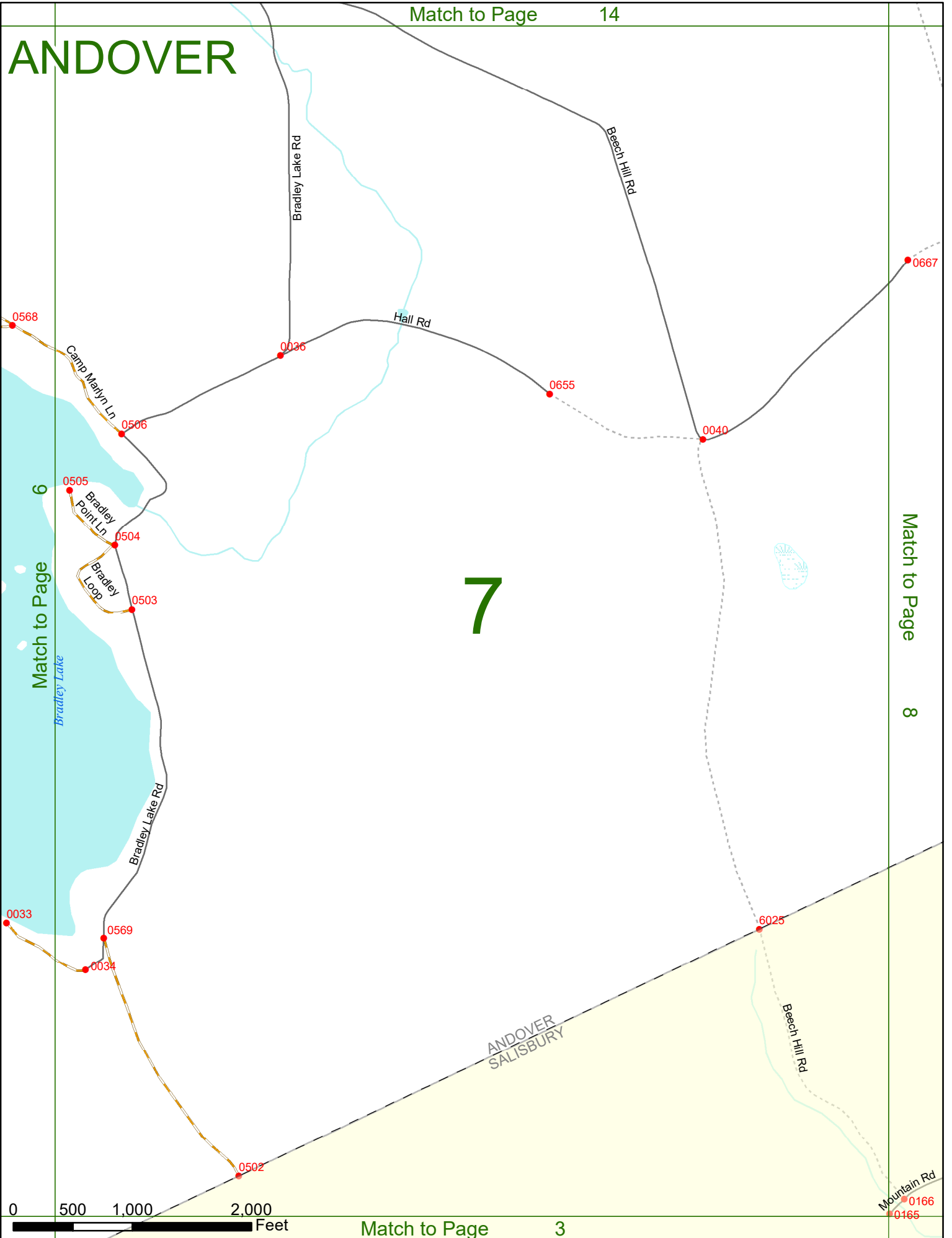
Match to Page 5

Match to Page 7

Match to Page 2




ANDOVER



Match to Page 6

Match to Page 8

7



0166
0165

ANDOVER


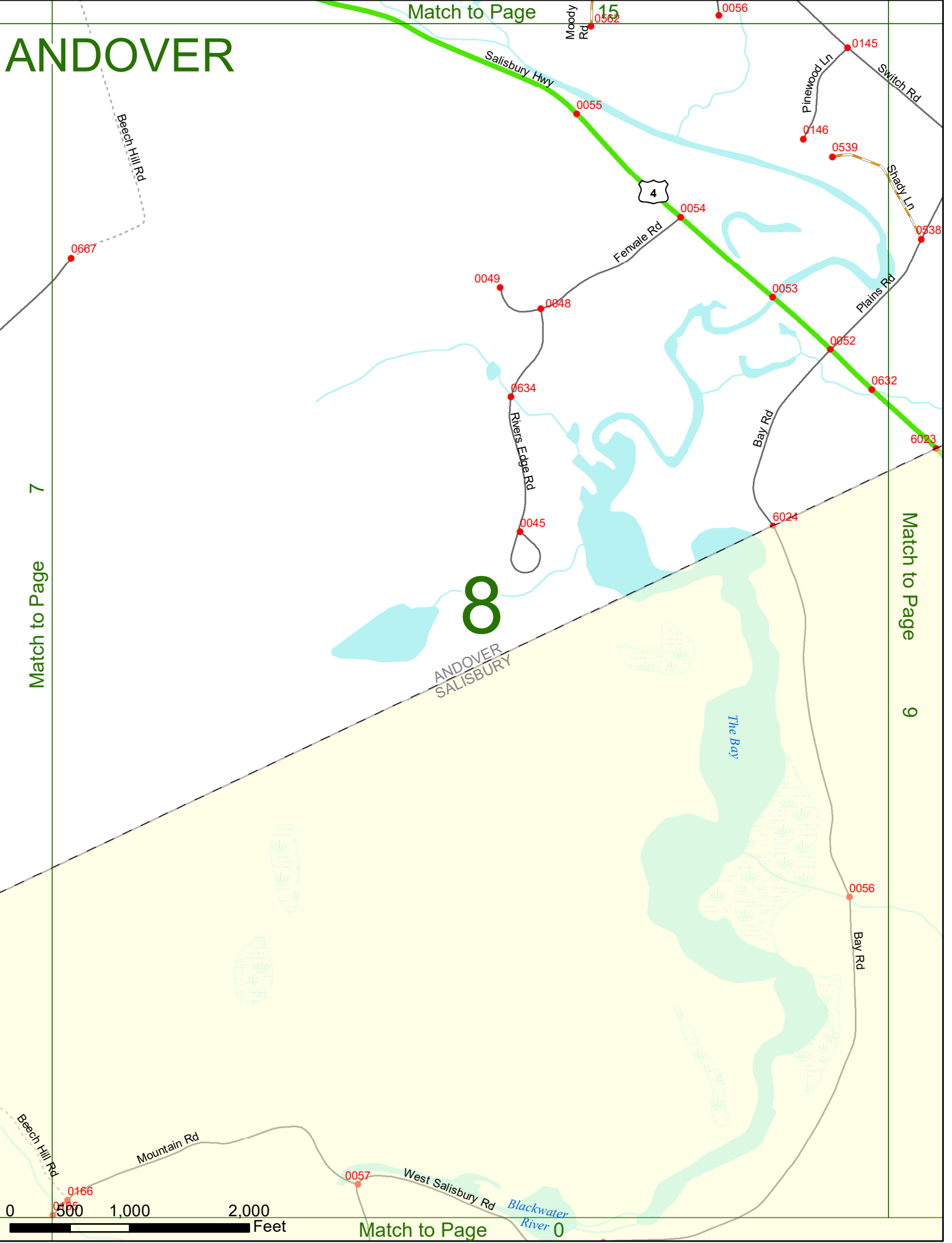
Match to Page 15

Match to Page 7

Match to Page 9

8

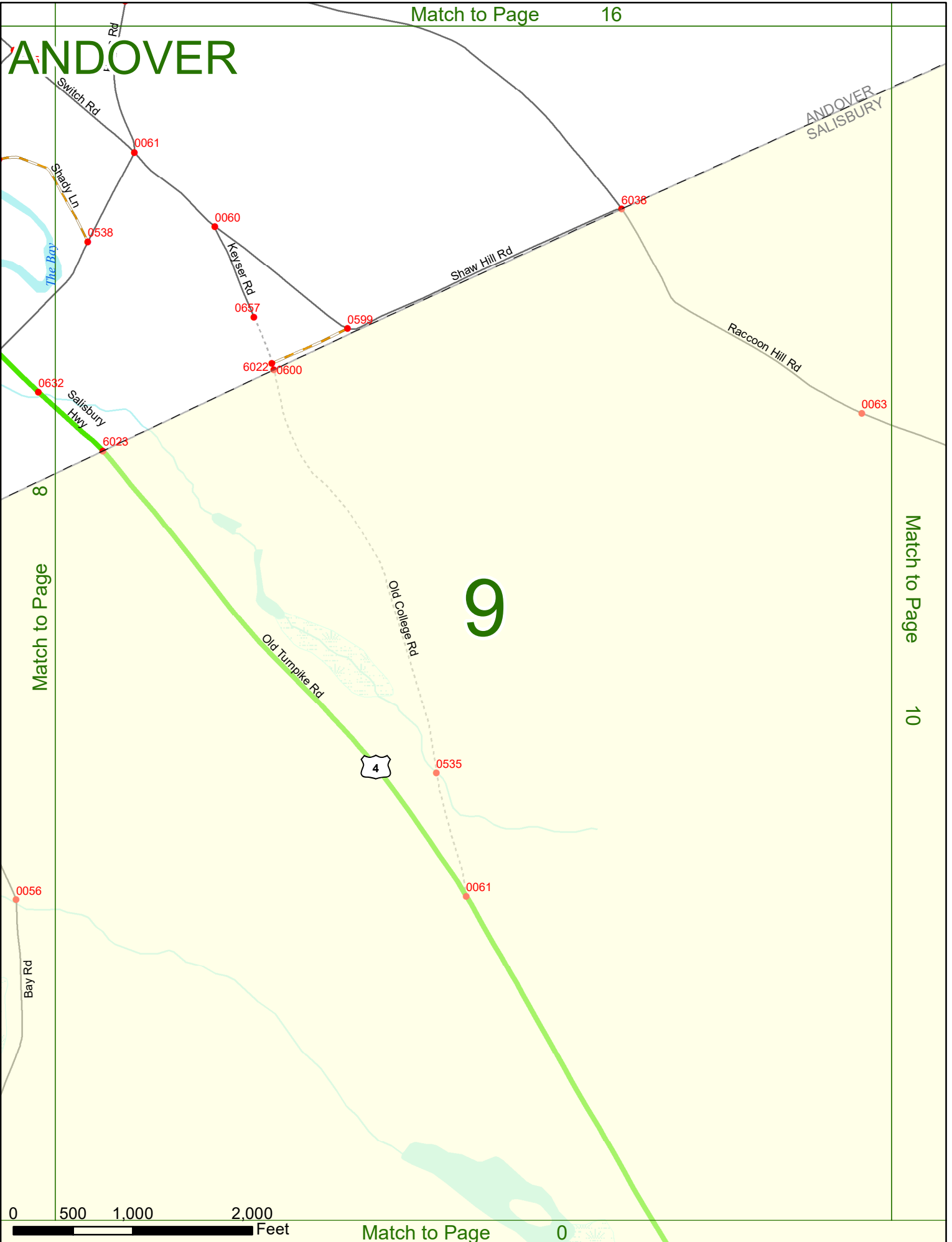
ANDOVER
SALISBURY



Match to Page 0

ANDOVER


ANDOVER
SALISBURY



Match to Page 8

Match to Page 10

9



ANDOVER

SALMON FALLS

North Rd

0063

9

Match to Page

Raccoon Hill Rd

10

Match to Page


0

0064

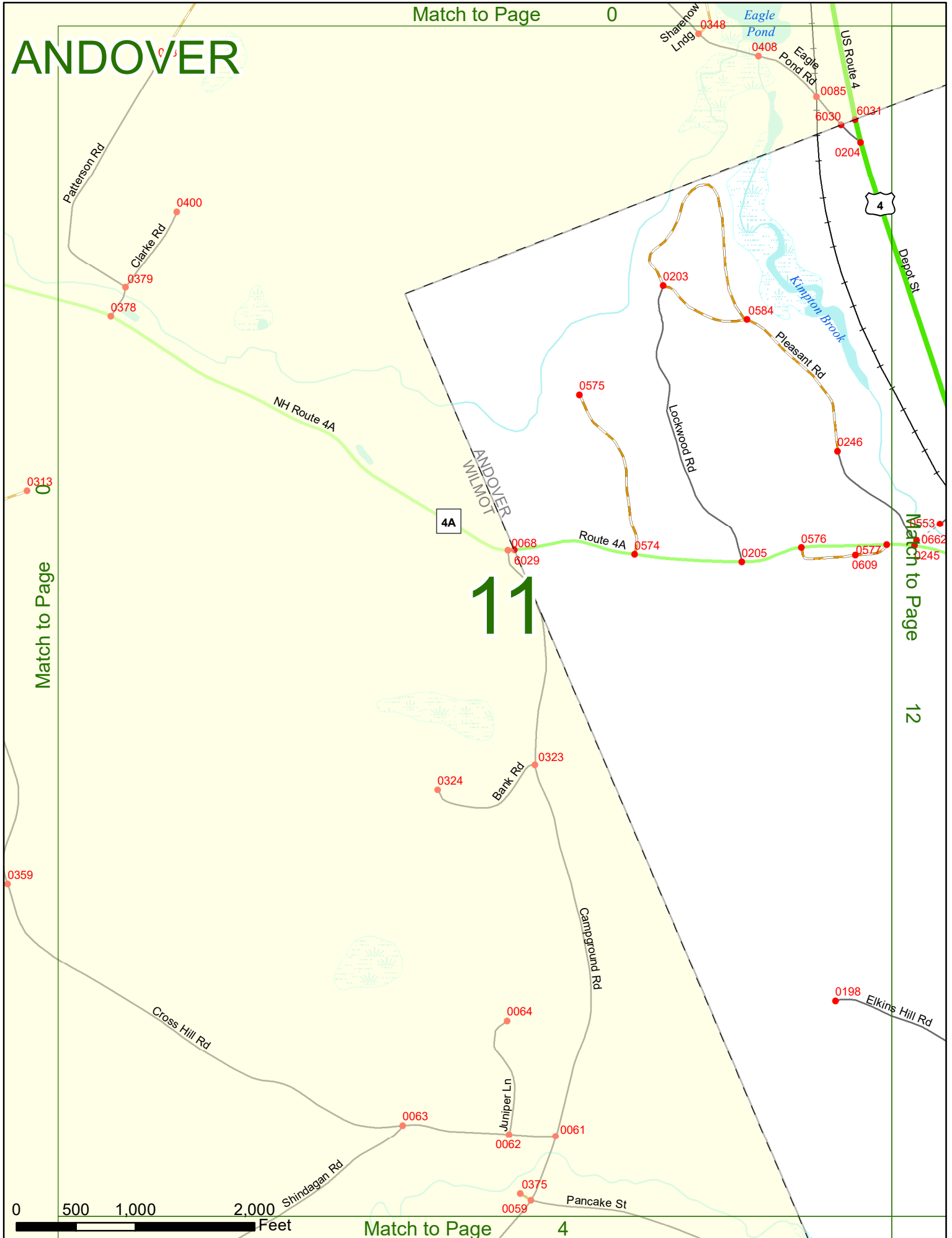
0043

Oak Hill Rd

Raccoon Hill Rd



ANDOVER




Match to Page

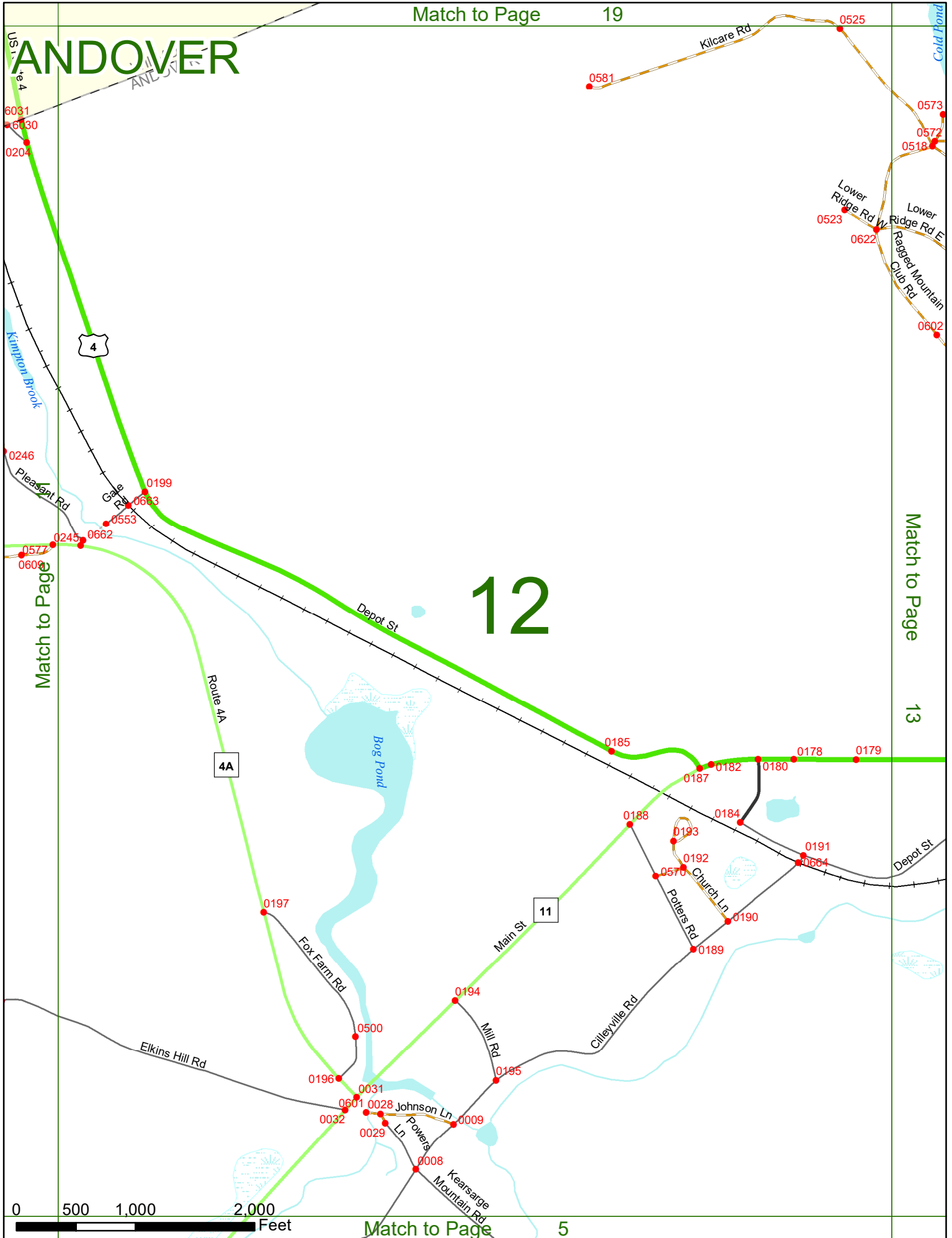
Match to Page

12

11



ANDOVER



Match to Page

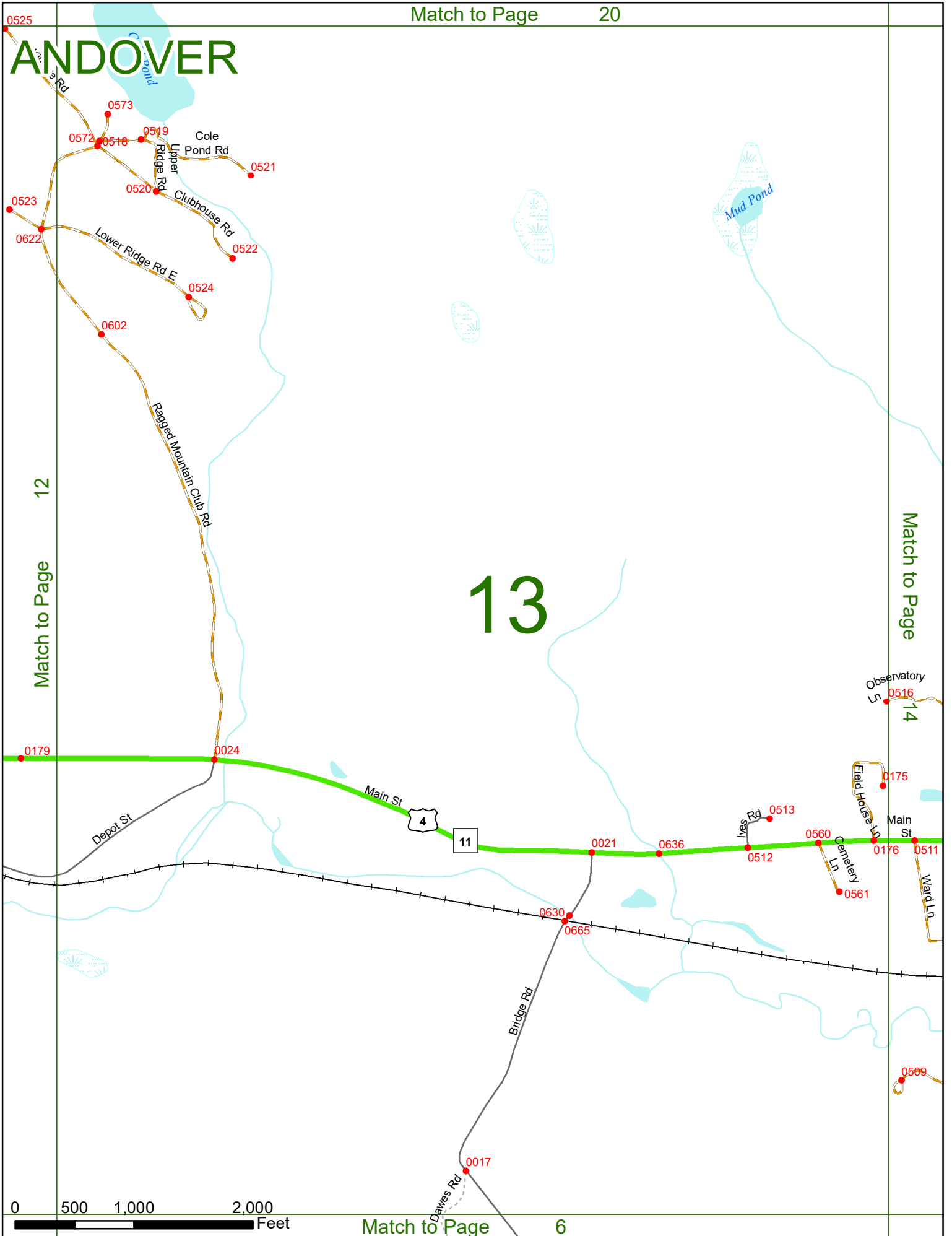
Match to Page

13

12



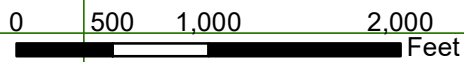
ANDOVER



Match to Page 12

Match to Page 14

13

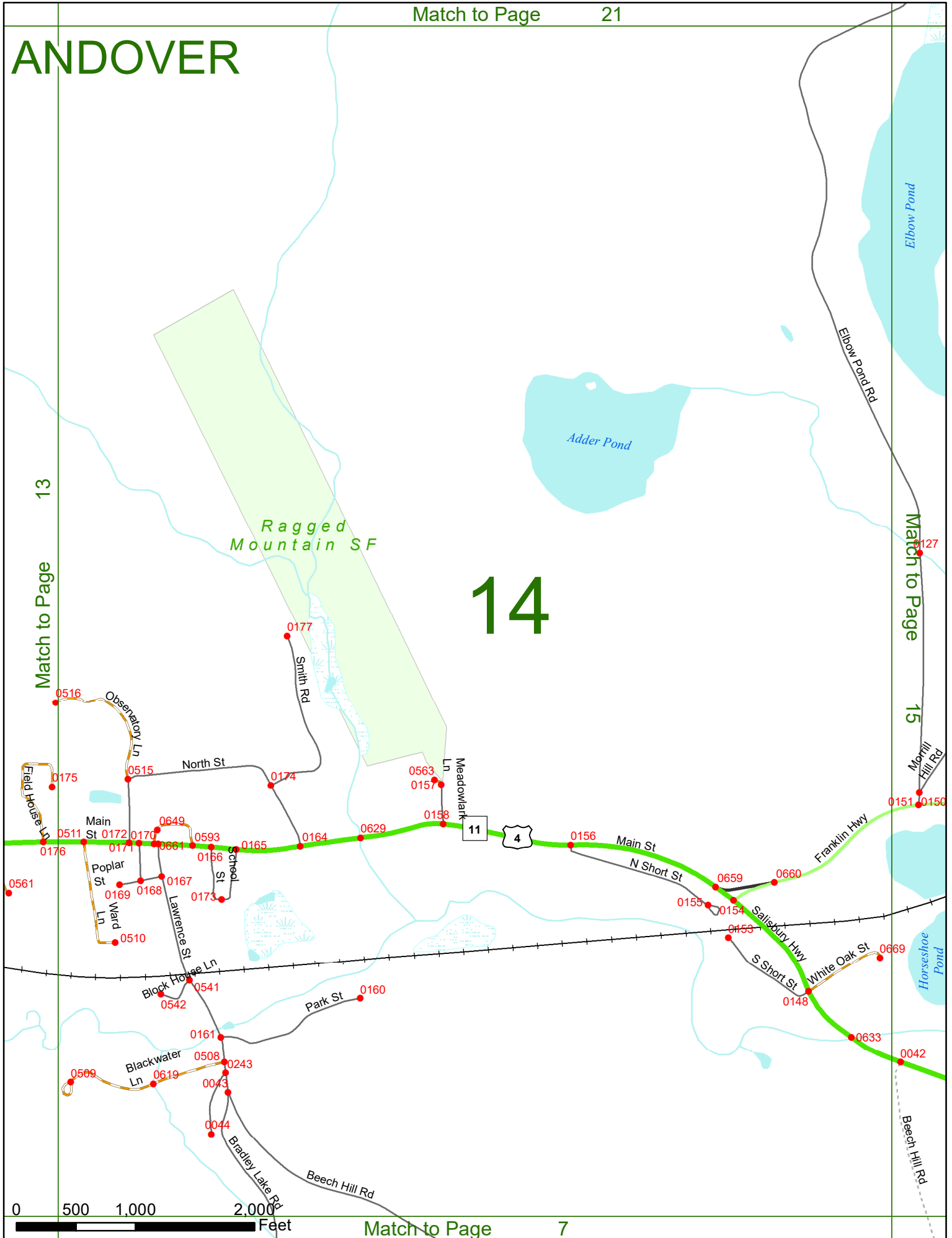


ANDOVER

14

Match to Page 13

Match to Page 15



ANDOVER

Match to Page 22

0656

0526

Elbow Pond

0122

Proctor Camp Ln

0126

0668

Morrill Hill Rd

Maple St

Old College Rd

14

Match to Page

0127

Elbow Pond Rd

Morrill Hill Rd

Monticello Dr

15

0120

Match to Page

16

0111

0639

0637

Franklin Hwy

0131

0135

11

0130

0666

0626

Horseshoe Pond Rd

0132

0149

0151

0150

Franklin Hwy

0137

Switch Rd

Currier Rd

0641

0640

0140

White Oak St

0669

Horseshoe Pond

0042

0633

4

Salisbury Hwy

0141

0562

Severance Rd

0143

0142

0647

0056

0050

Oneil Dr

0 500 1,000 2,000 Feet

Match to Page

8

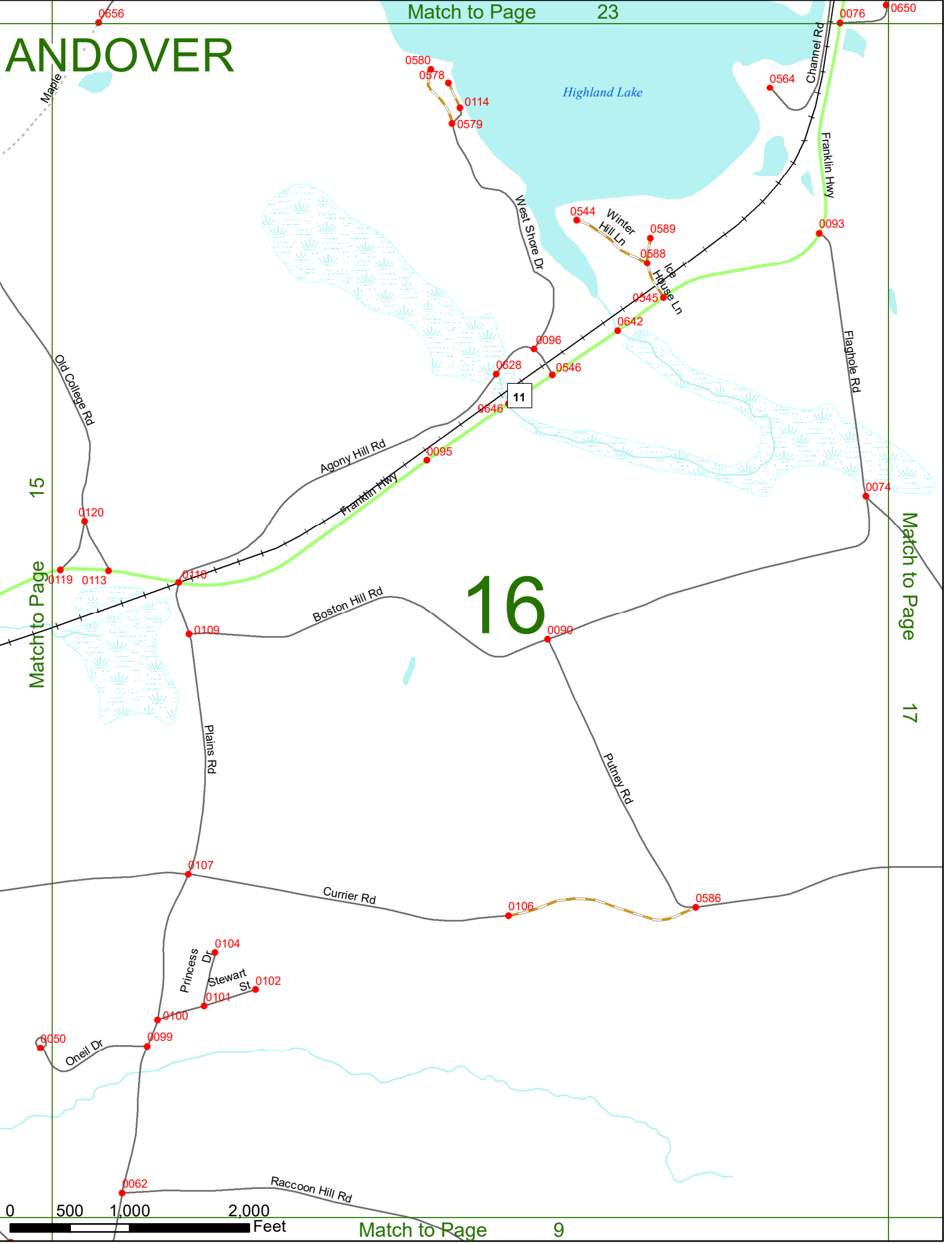
ANDOVER

Match to Page 23

16

15

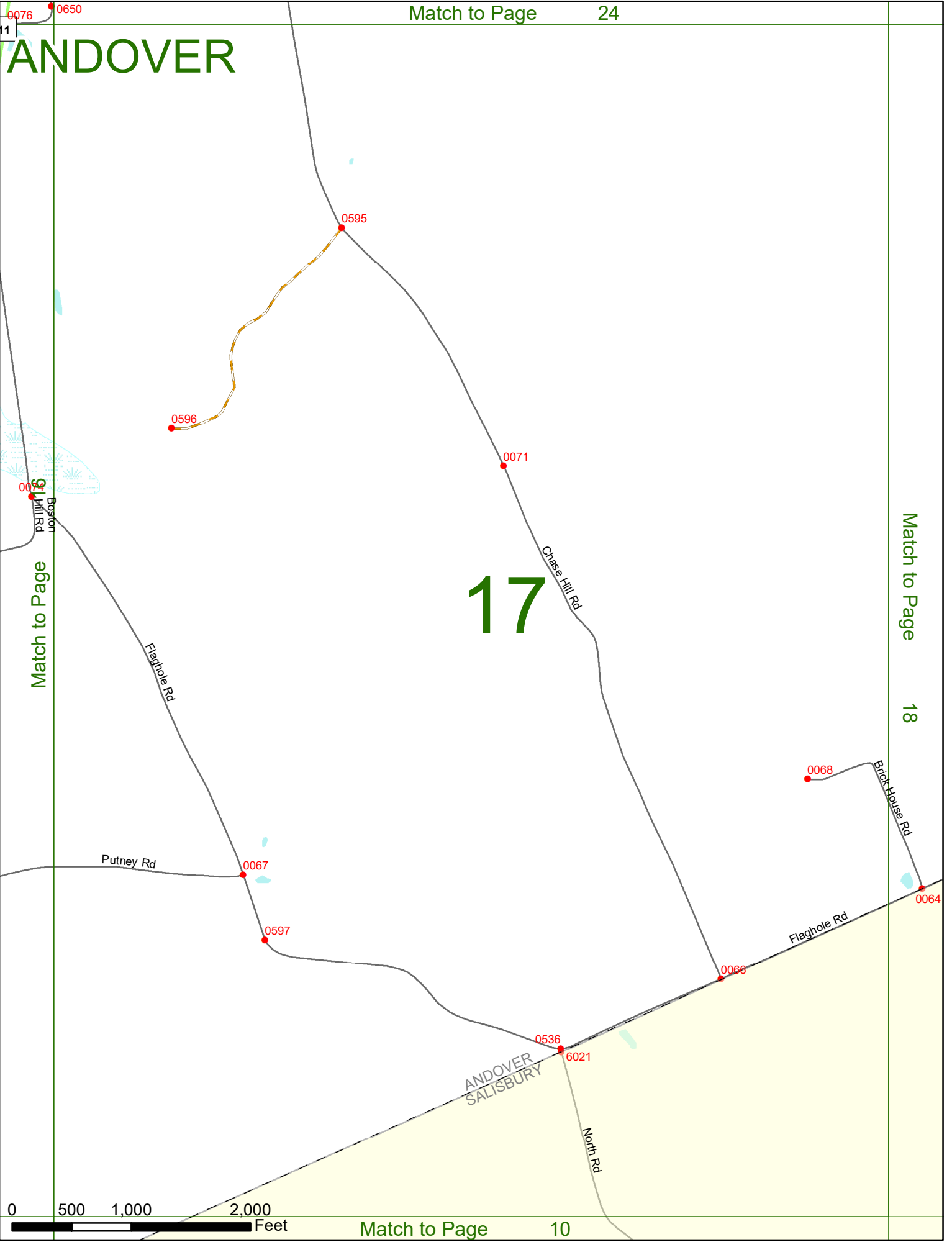
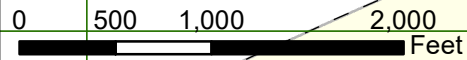
Match to Page 17



Match to Page 9

ANDOVER

17


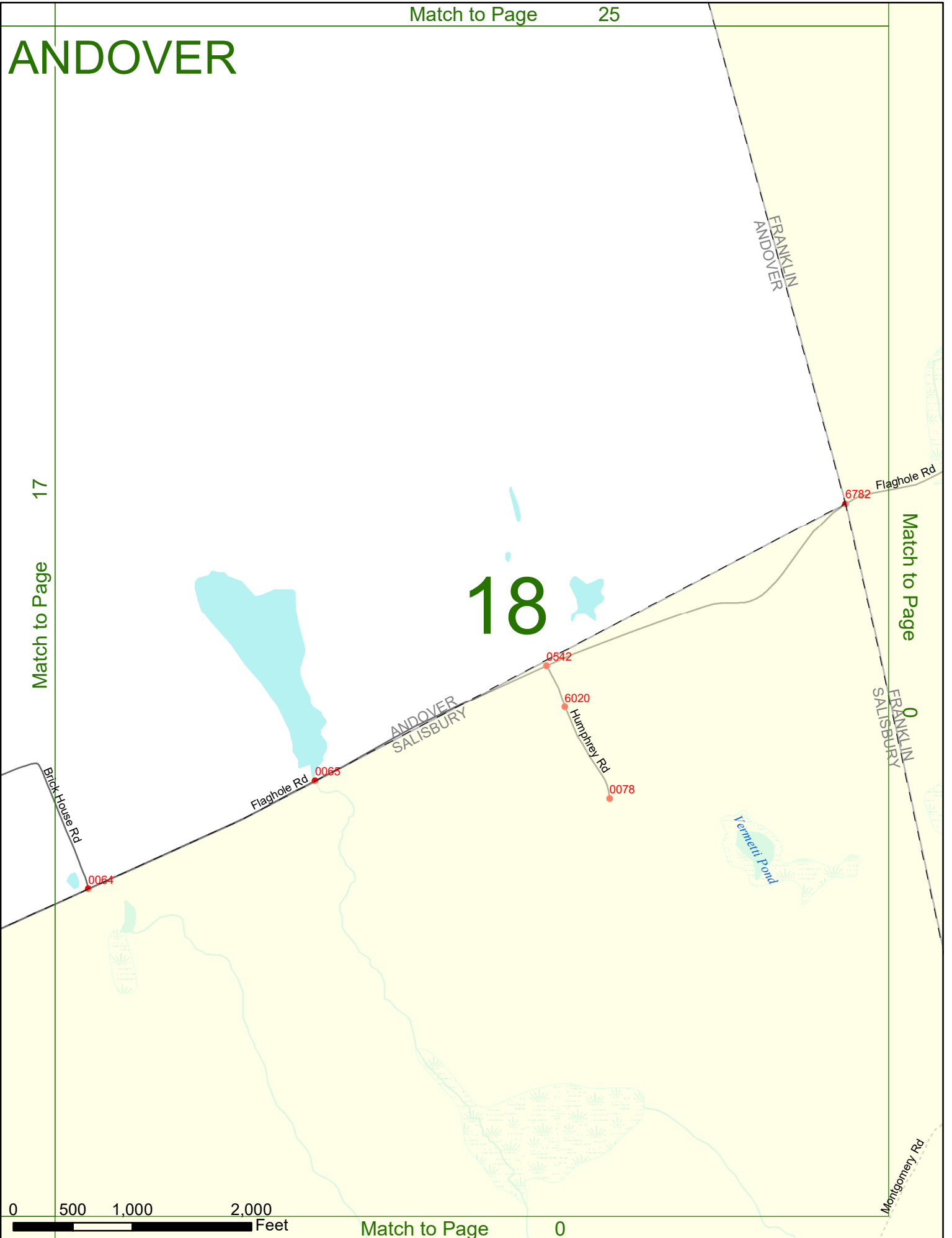


ANDOVER

Match to Page 17

Match to Page 0

18



ANDOVER

New Canada Rd

6078

DANBURY
WILMOT

19


Match to Page 0

Match to Page 20

New Canada Rd

DANBURY
ANDOVER

WILMOT
ANDOVER



Kilcare Rd 0525



ANDOVER

19

Match to Page

Match to Page

21

20

DANBURY
ANDOVER



500 1,000 2,000 Feet

ANDOVER

20

Match to Page

DANBURY
ANDOVER

HILL
DANBURY

HILL
ANDOVER

Match to Page

22

21

ANDOVER

HILL ANDOVER
Huntoon Pond



21

Match to Page

22

Old College Rd

0206

Tilton Brook Rd

Match to Page

23

Old College Rd

0124

Elbow Pond Rd

0123

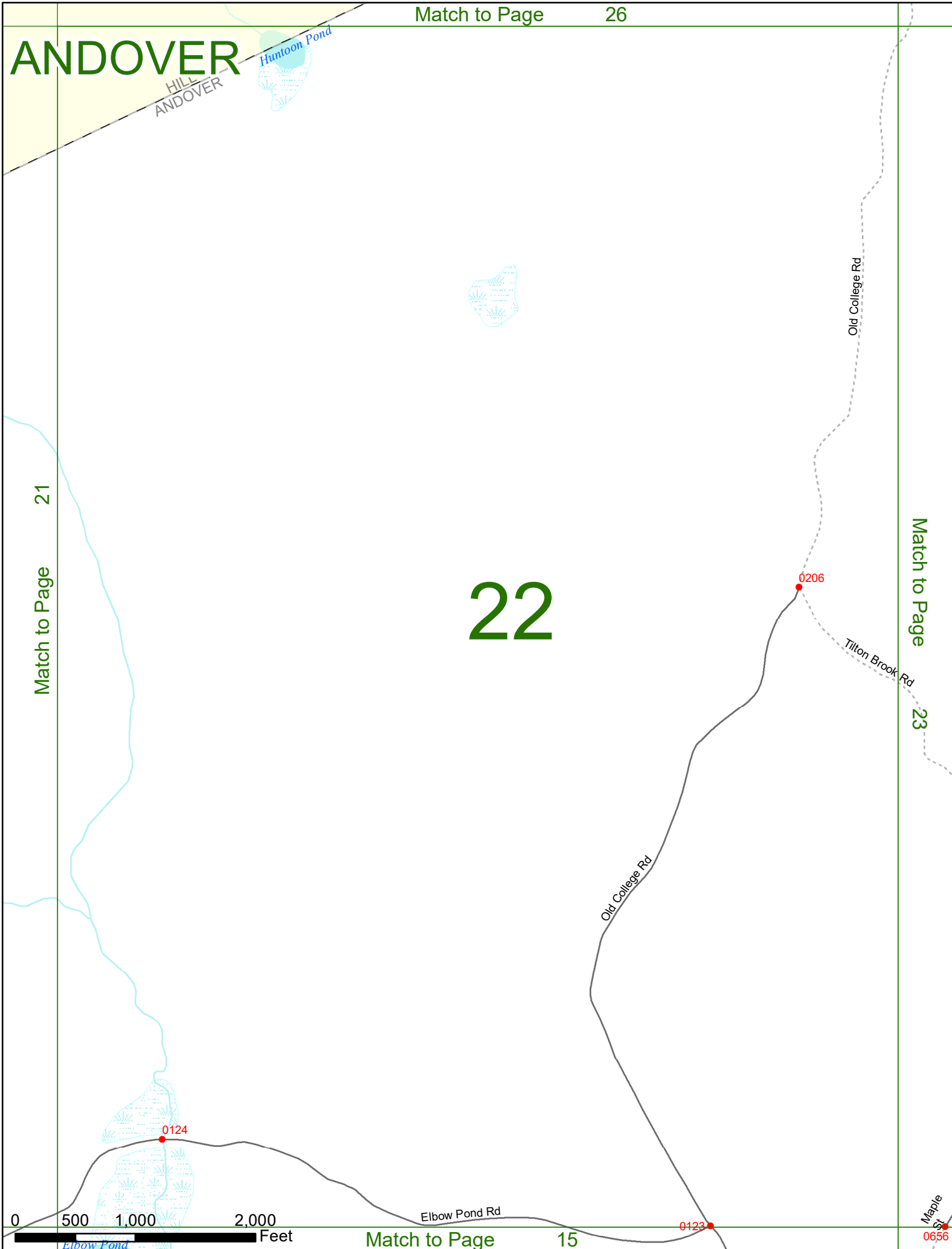
Maple St

0656

0 500 1,000 2,000 Feet

Match to Page 15

Elbow Pond



ANDOVER

Match to Page 27

22

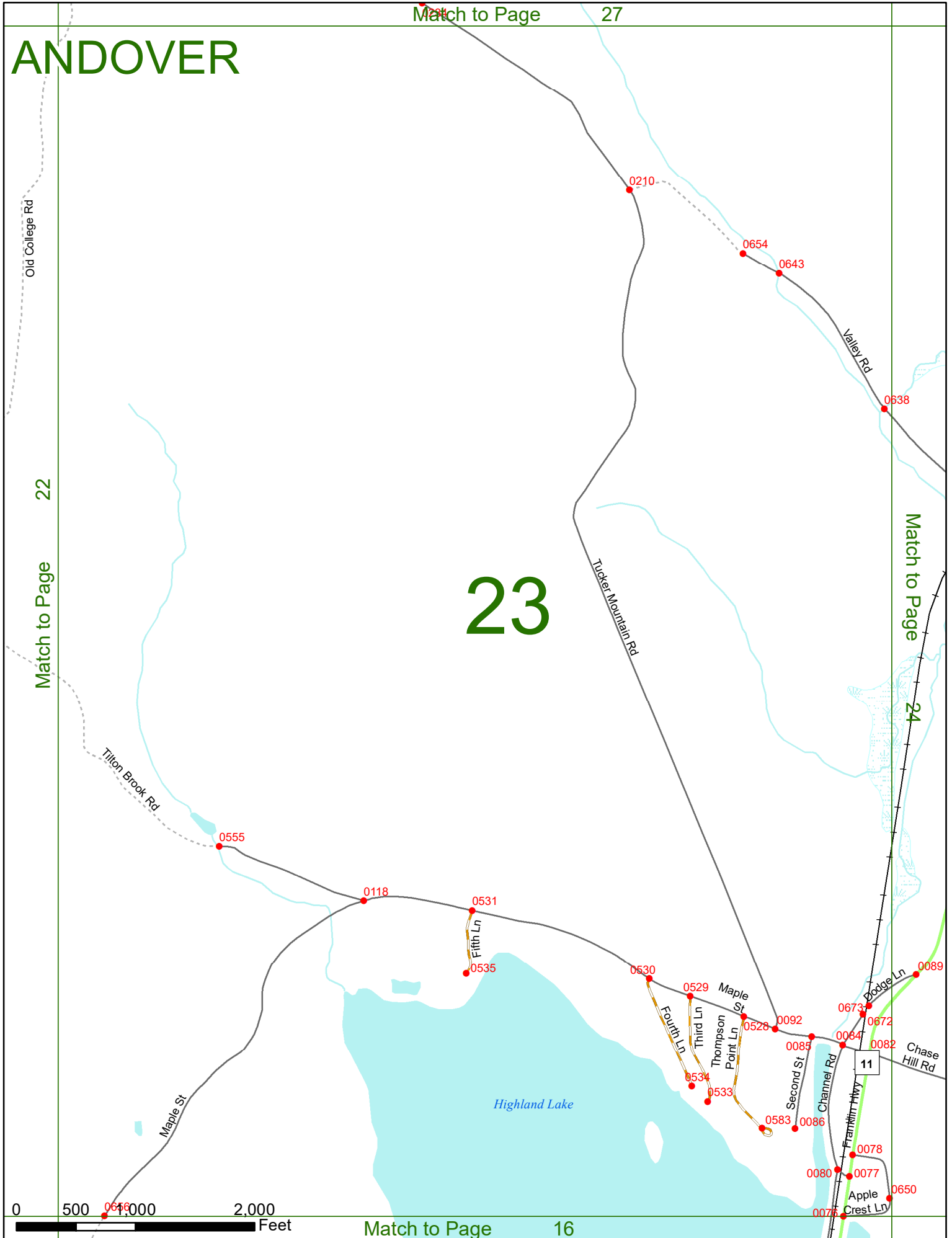
Match to Page

23

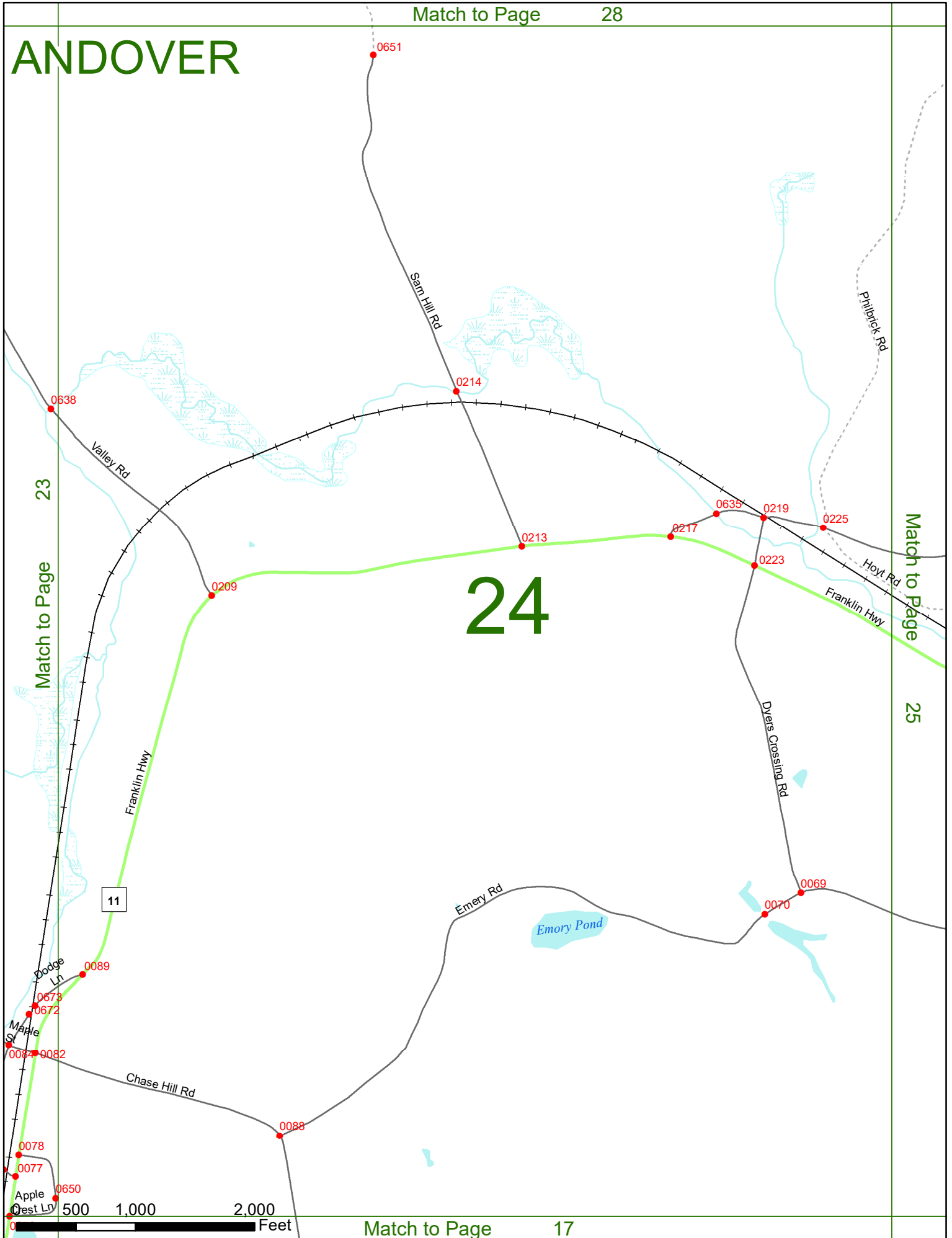
Match to Page 24



Match to Page 16



ANDOVER

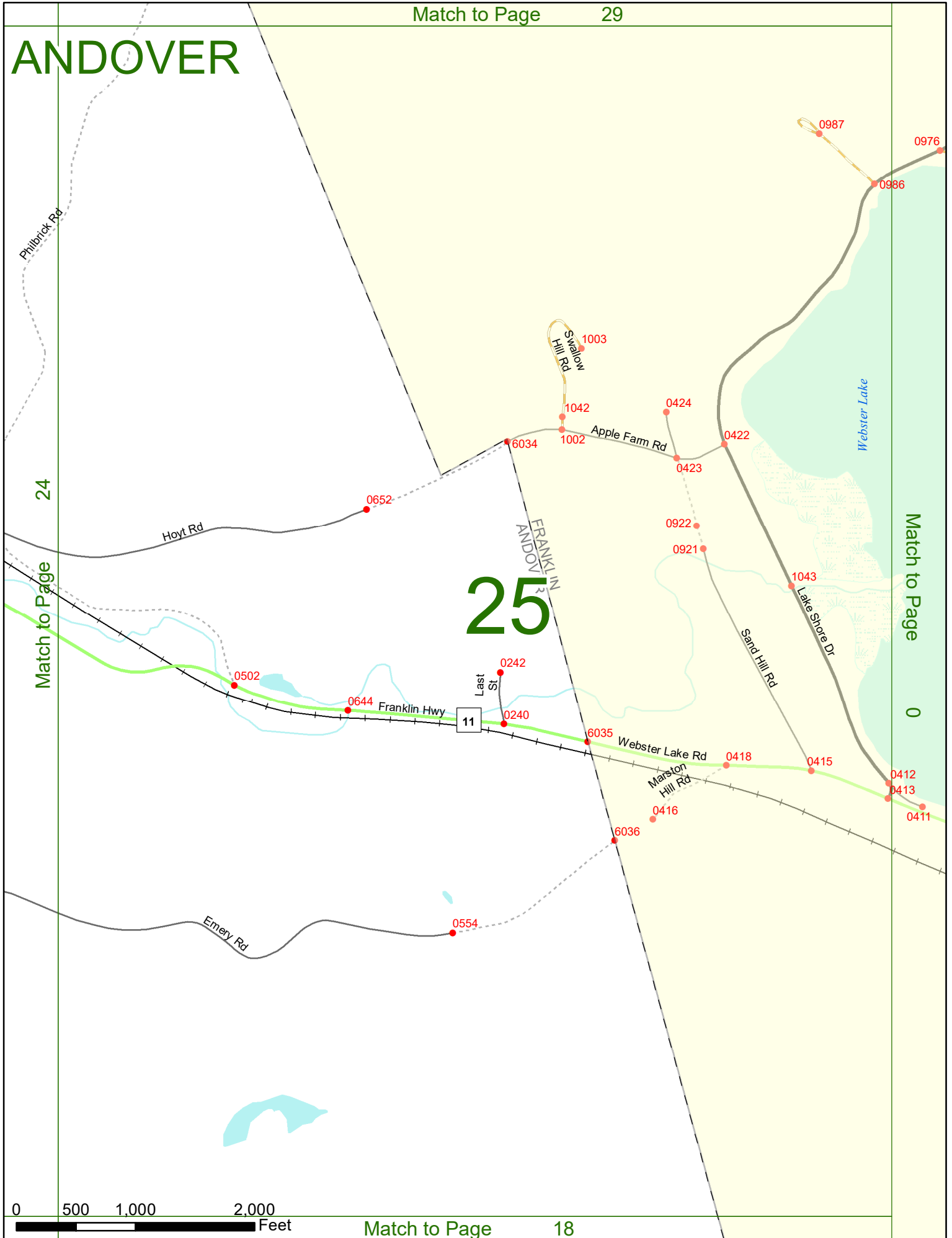


Match to Page 23

24

Match to Page 25

ANDOVER



24

Match to Page

25

Match to Page

0




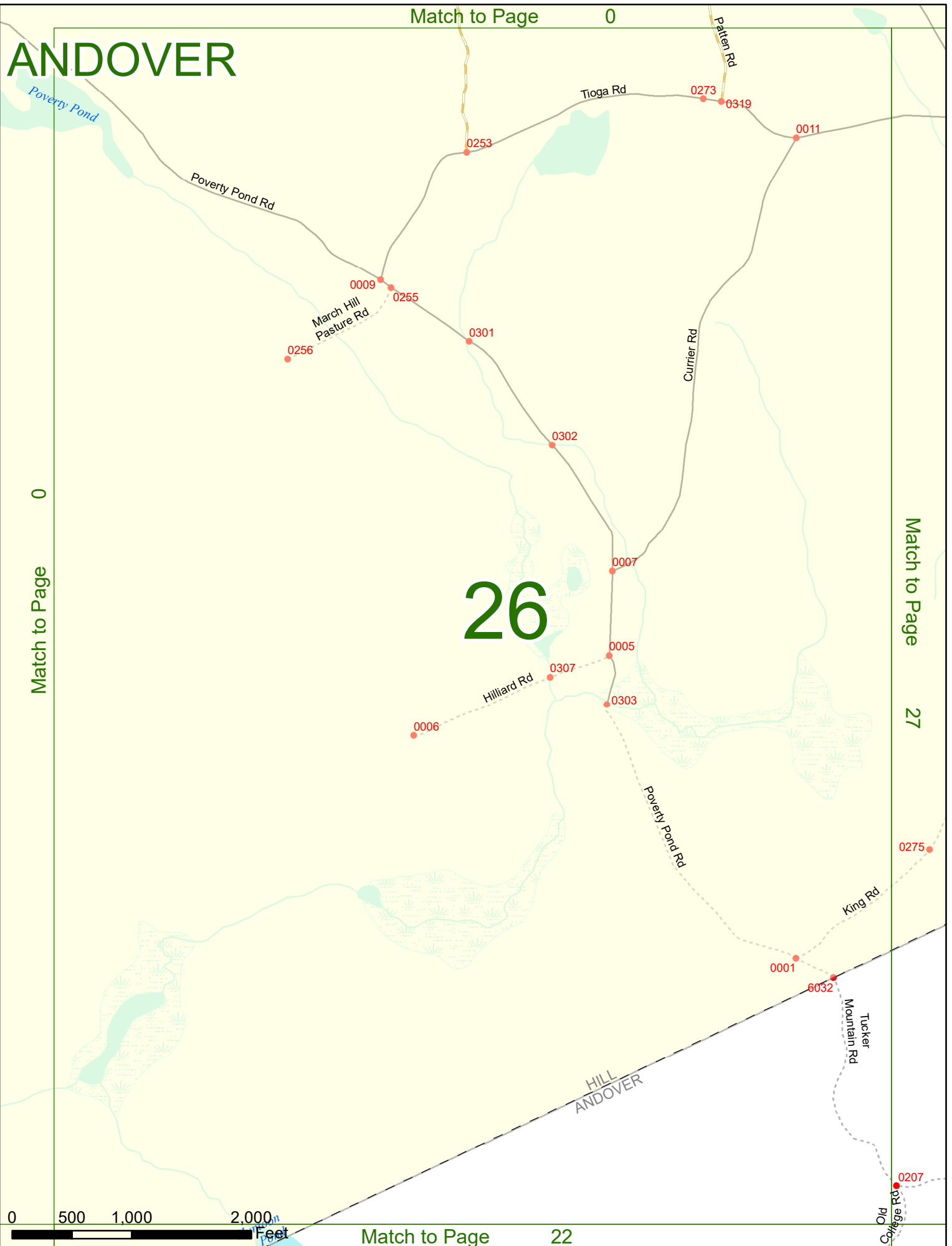
ANDOVER

Match to Page 0

Match to Page 0

Match to Page 27

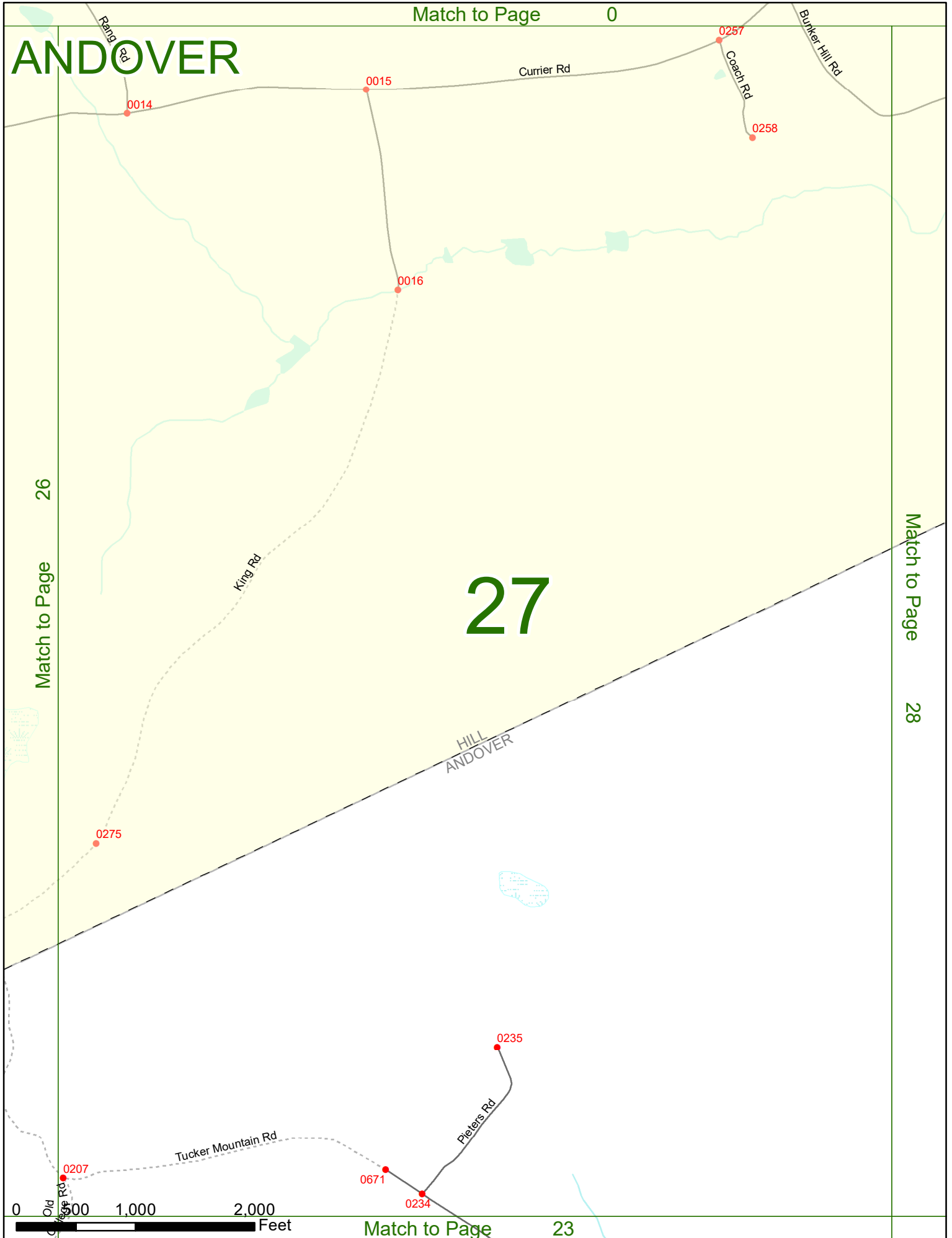
26



Match to Page 22

Coyage Rd

ANDOVER



26

Match to Page

27

Match to Page

28

HILL
ANDOVER



Match to Page 0

ANDOVER

0259
Henlock Ln
0260

Bunker Hill Rd 0019

Severance Hill Rd

6045

HILL FRANKLIN

27

Weeks Pond

HILL ANDOVER

6039

FRANKLIN ANDOVER

Match to Page

Match to Page 29

28

Sam Hill Rd

0236



Match to Page 24

ANDOVER

Match to Page

0

0958

Bennett Brook Rd

1060

0270

HILL
FRANKLIN

0441

3A

Hill Rd

28

Match to Page

29

Timberland Dr

Match to Page

0

FRANKLIN
ANDOVER

6033

Philbrick Rd

0 500 1,000 2,000 Feet

Match to Page

25