

New Hampshire
DOT
 Department of Transportation

Maps and data sets are not guaranteed to be free from errors and omissions. Data is in a constant state of update and correction by various groups and agencies. Information displayed on this map is the best available at the time of publication.

2022 Nodal Reference Bookmap

LEGEND



NHDOT will accept crash locations based on the State of NH Uniform Police Traffic Accident Report.

Crash occurred on:

Option 1 Street Address
 123 Main Street

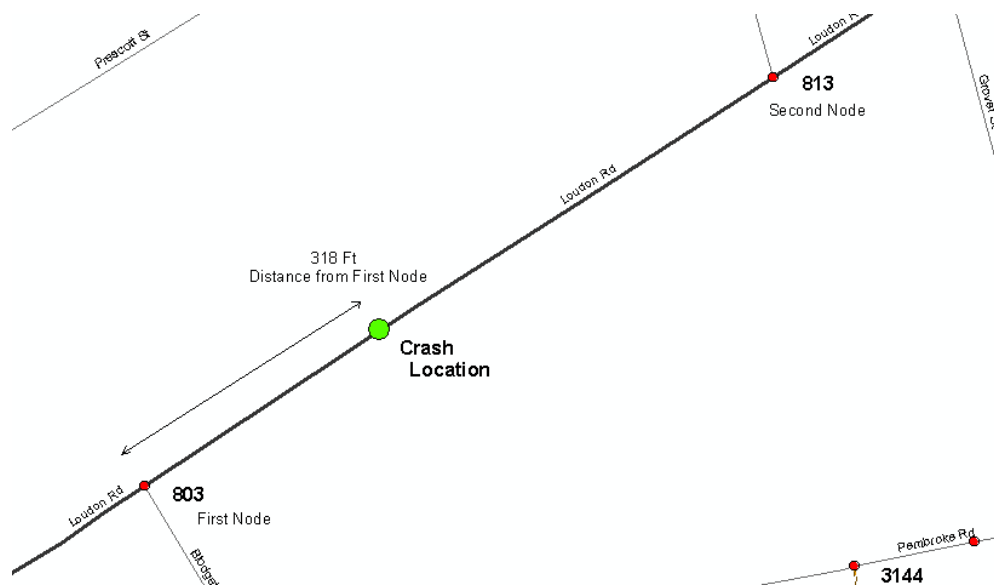
Option 2 Route No and/or Distance from NESW Intesecting Road, Bridge,
 Street name Intersecting Street Town/County line
 Main Street 500 E Oak Street

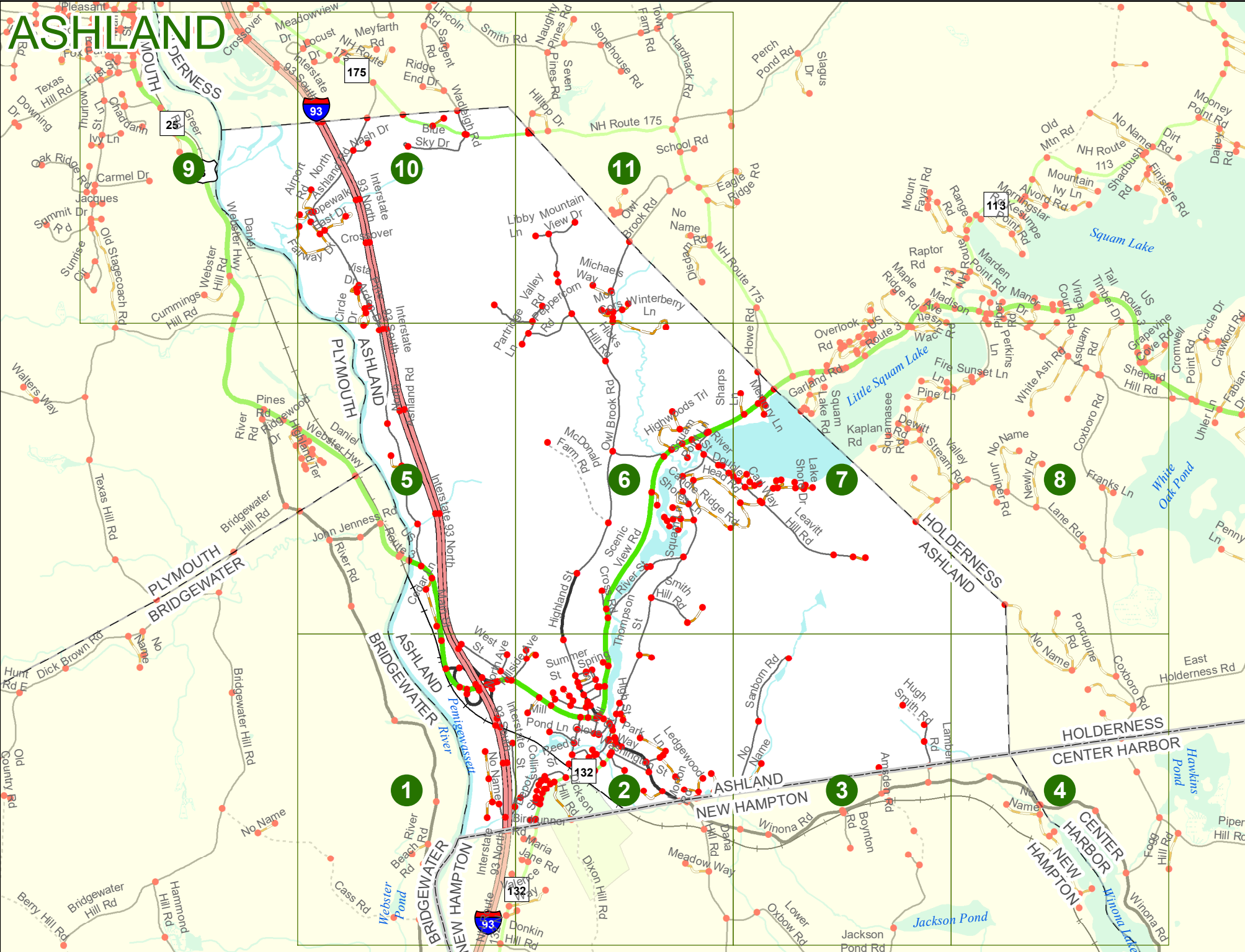
Option 3 First Node Distance from First Node Second Node
 515 212 632

Option 4 Route No and/or Mile Marker on Interstate Only NESW Mile (Marker)
 Street name
 189S 700 feet S 36.8

Option 3 – Example

Street Name Loudon Road
First Node 803
Distance from First Node 318 Ft
Second Node 813






ASHLAND

Match to Page 5

Match to Page 0

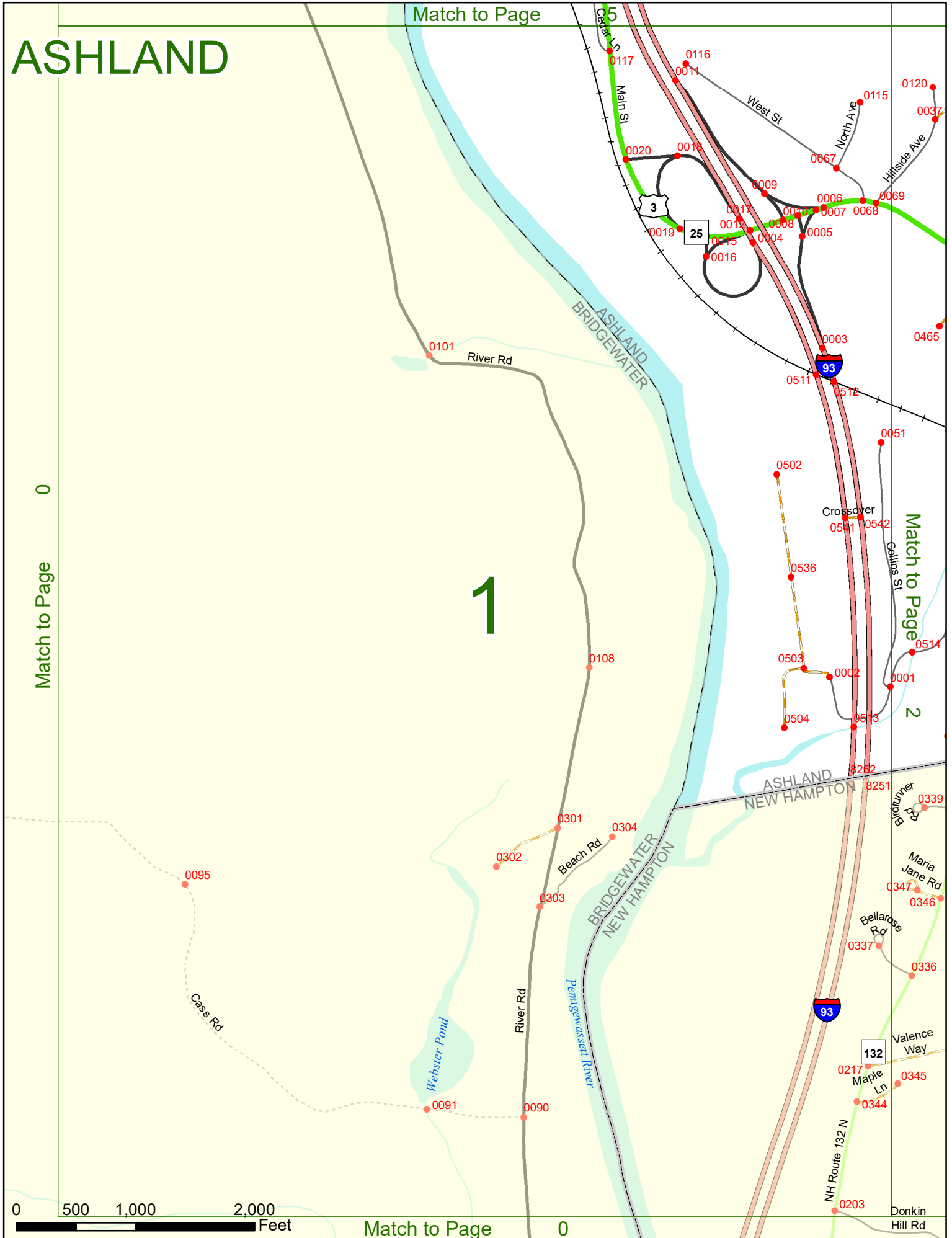
1

Match to Page 2



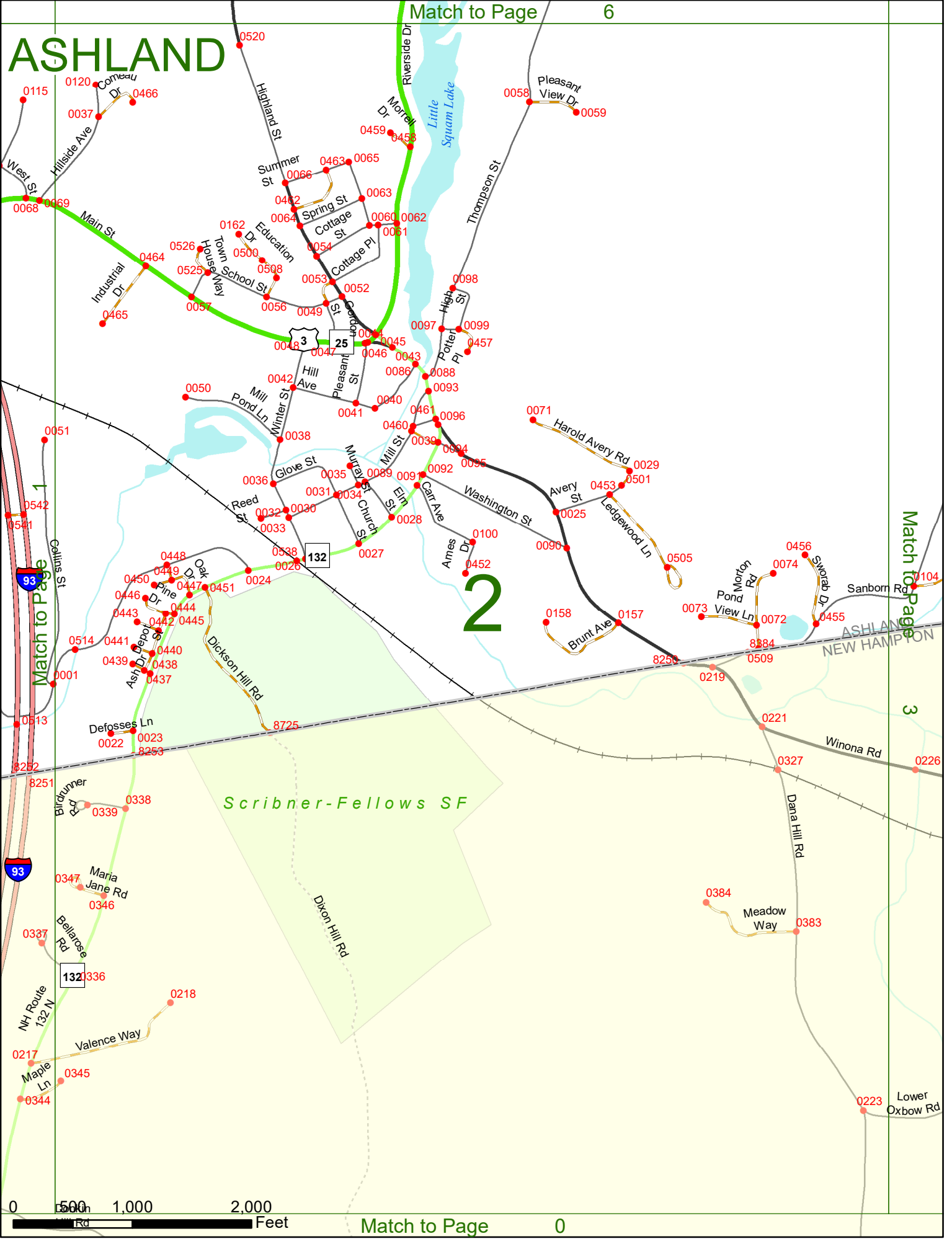
Match to Page

0



ASHLAND

Match to Page 6



0 500 1,000 2,000 Feet

Match to Page 0

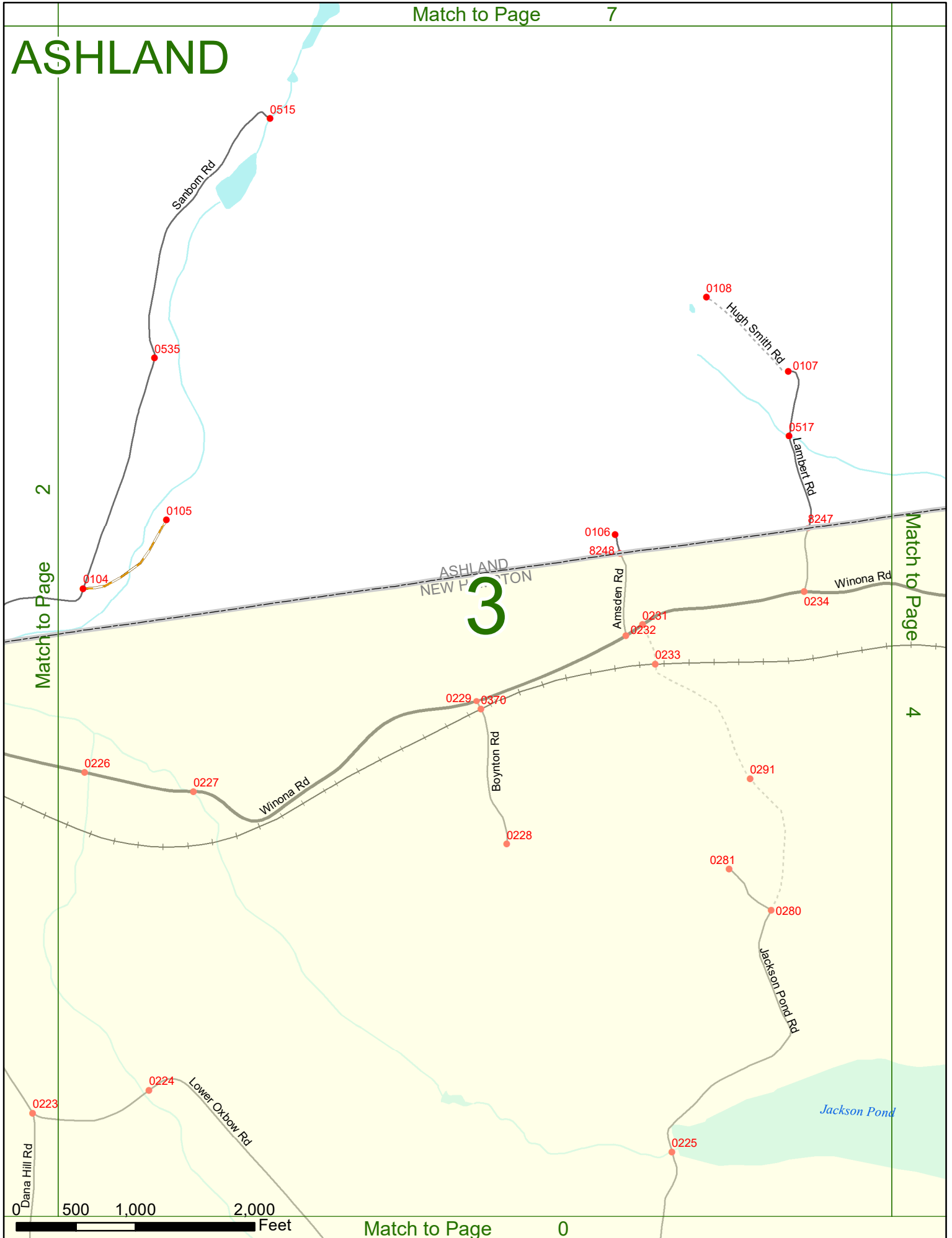
Match to Page 1

Match to Page 3

3

ASHLAND NEW HAMPTON

ASHLAND




2

Match to Page

Match to Page

4

3



ASHLAND

Match to Page 8

3

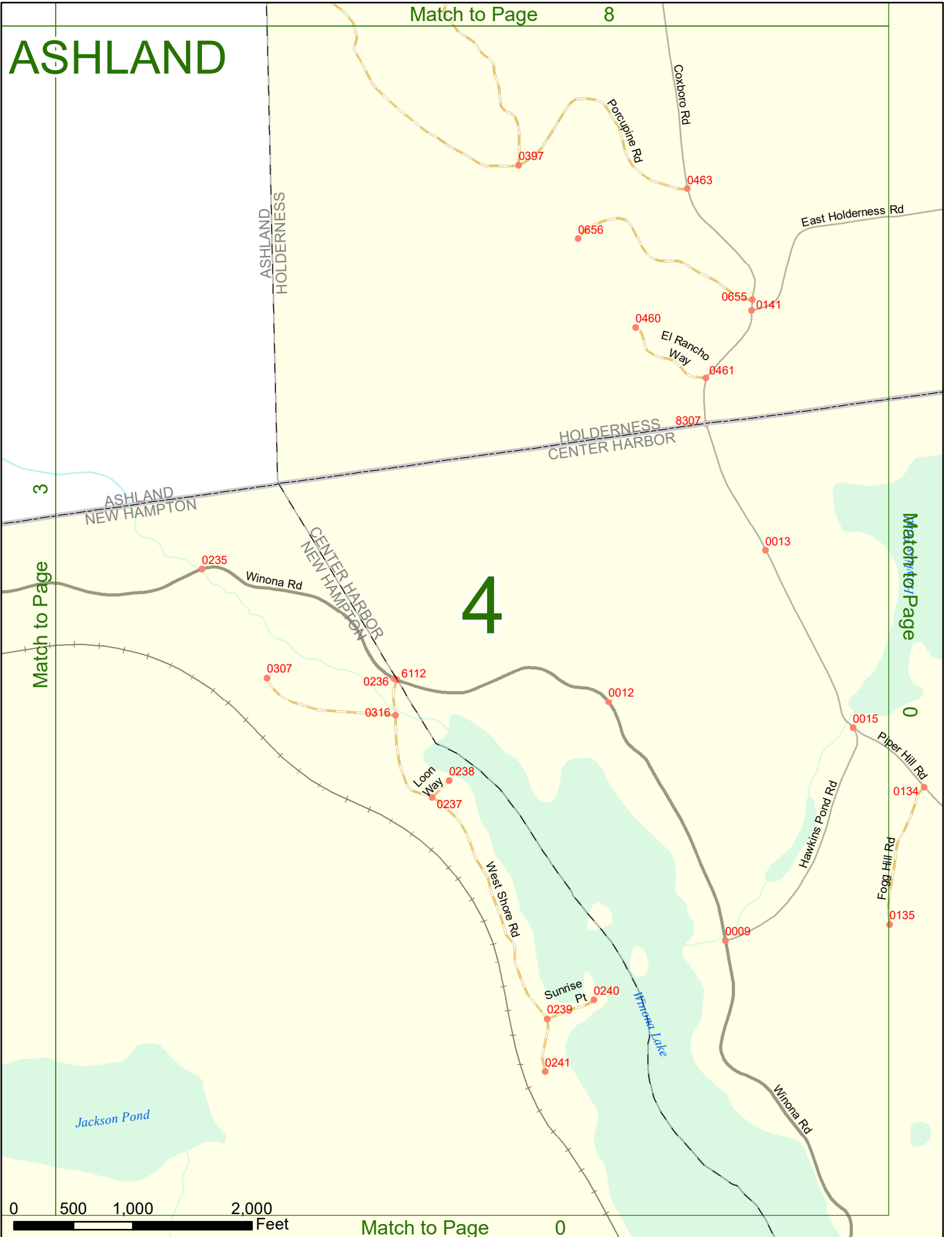

Match to Page

4

Match to Page

0

Match to Page 0



ASHLAND

Match to Page

10

Partridge Ln 0137
0136

0487
0102
0082
0087

0023

0009
0007
0776
0162
0015 0169
0046
0177
0176
0858
0121
0187
0198
0193
0781

Match to Page

0004

6048

PLYMOUTH BRIDGEWATER

6047

US Route 3
3

25
0107

0109 John Jenness Rd 0329

River Rd

0110

0103

0356

6190

0119

0467

0118

0449

0085

0083

0516

0524

Country Cabin Ln

0523

0014

0013

0121

North Ashland Rd

93

5

0 500 1,000 2,000 Feet

Match to Page

1

Match to Page

6

ASHLAND

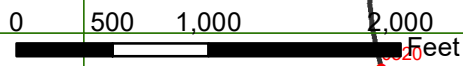
Match to Page 5

Match to Page 11

HOLDERNESS
ASHLAND

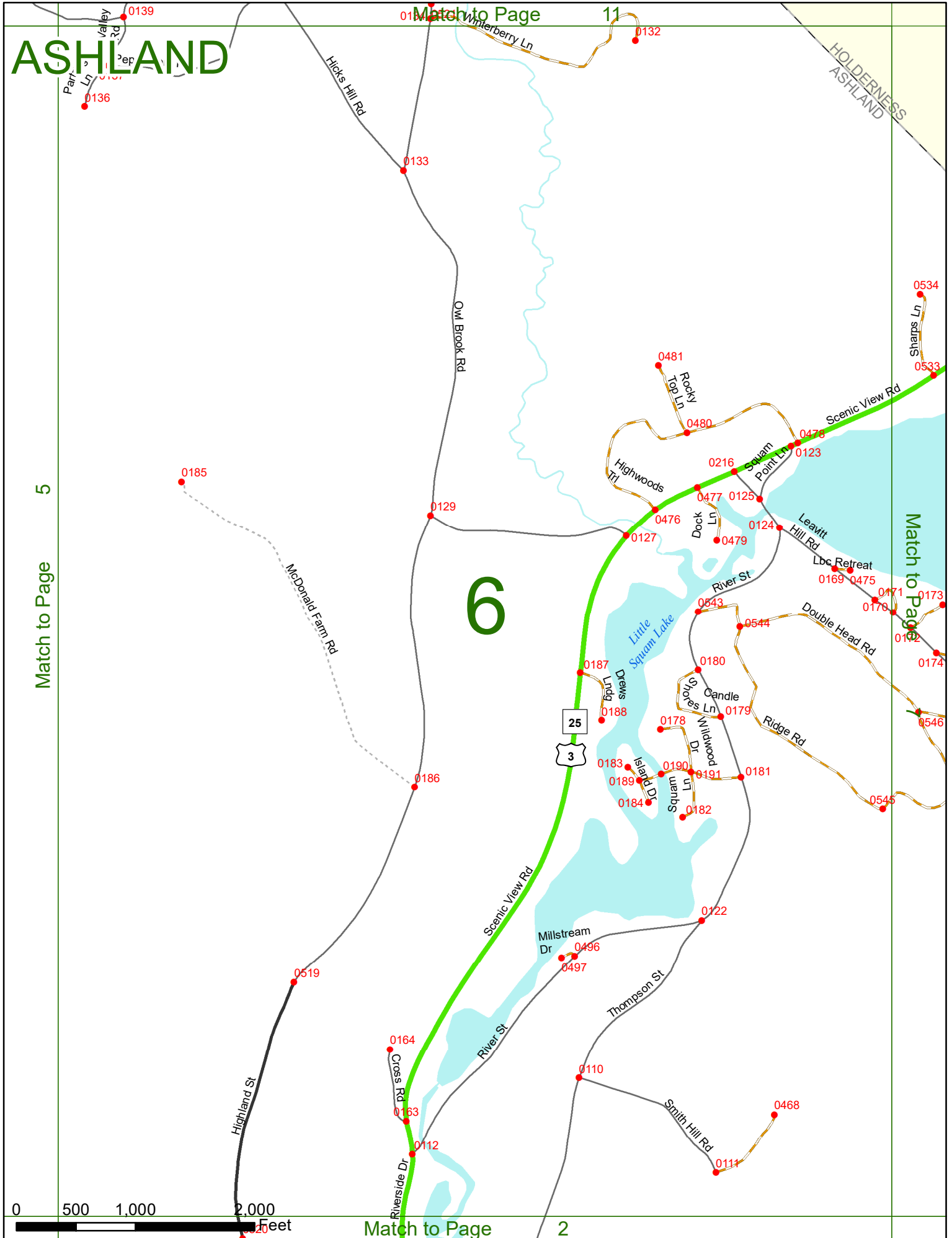
6

Match to Page 2



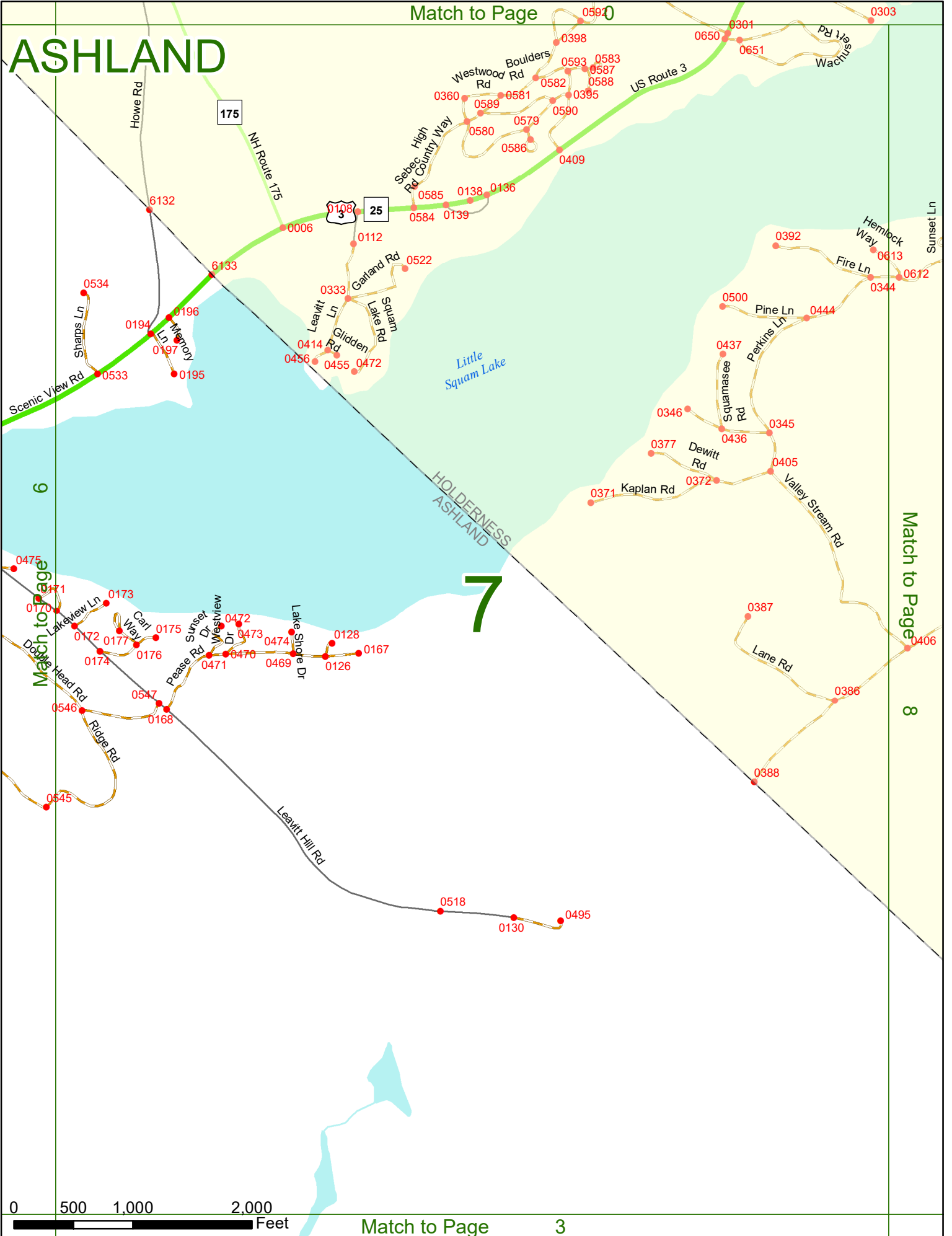
Match to Page 2

2



ASHLAND

Match to Page 0



0 500 1,000 2,000 Feet

Match to Page

3

ASHLAND

Match to Page 0

0

0137

0303

0538
0539

0310

0630
0311
Manor Dr

0468

0421

0467

0420

0312

0525

0092

0009

0555

0556

0450

0449

0520

0010

0521

0011

0613

0635

0008

0634

Sunset Ln

0344

0612

Fire Ln

Henlock Way

Perkins Ln

White Ash Rd

Asquam Rd

Shepard Hill Rd

Squam Lake

McCloud Rd

Grapevine Cove Rd

White Oak Pond

Maiston Rd

Coxboro Rd

Franks Ln

0609

0608

8

0546

0452

0007

0406

0415

0545

0416

0451

Lane Rd

0518

0517

0418

0005

0419

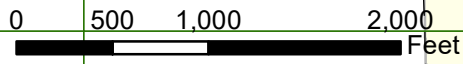
HOLDERNESS
ASHLAND

6773

Porcupine Rd

0462

Coxboro Rd



Match to Page

4

7

Match to Page

0386

Valley Stream Rd

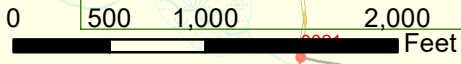
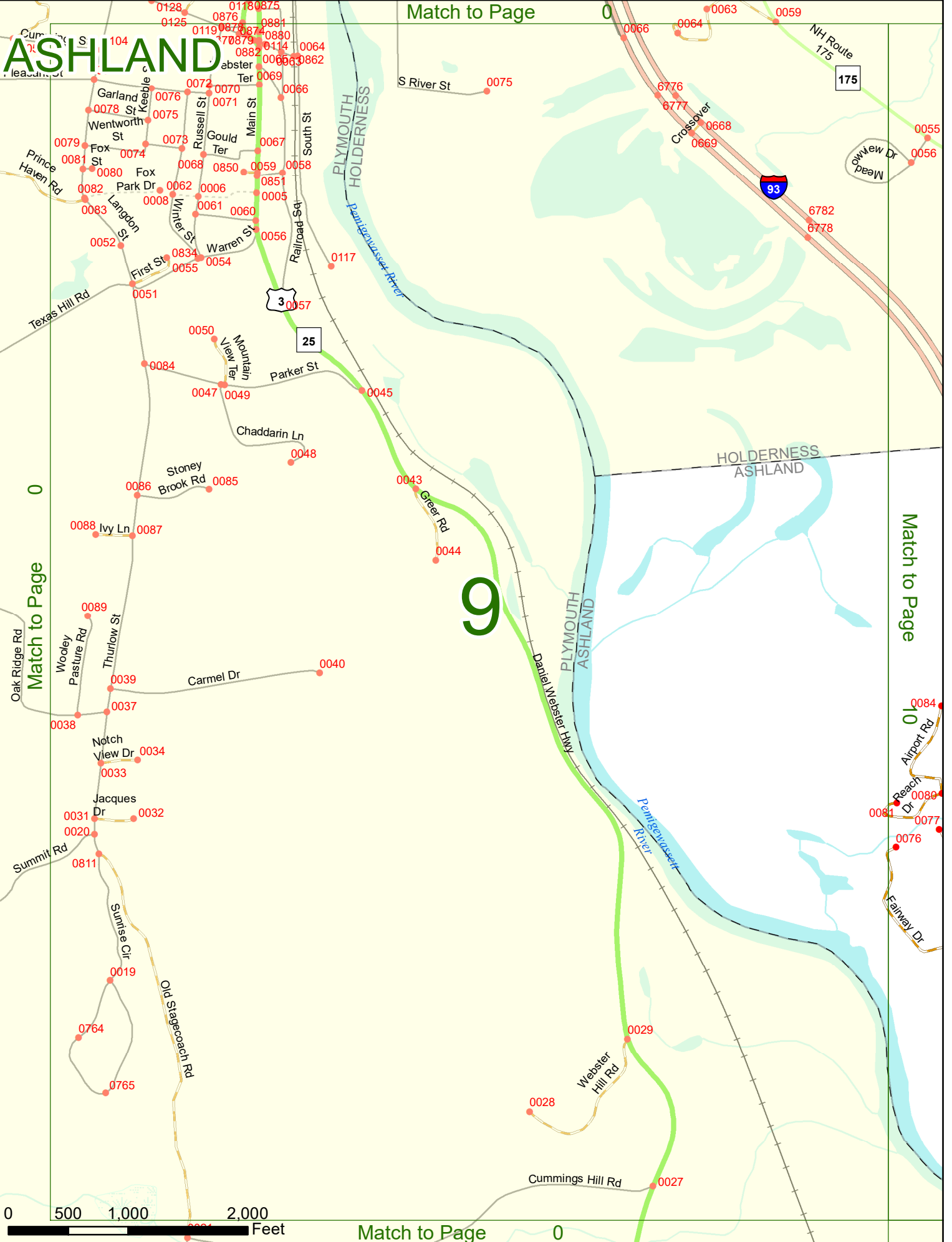
Match to Page

Match to Page

0

ASHLAND

Match to Page

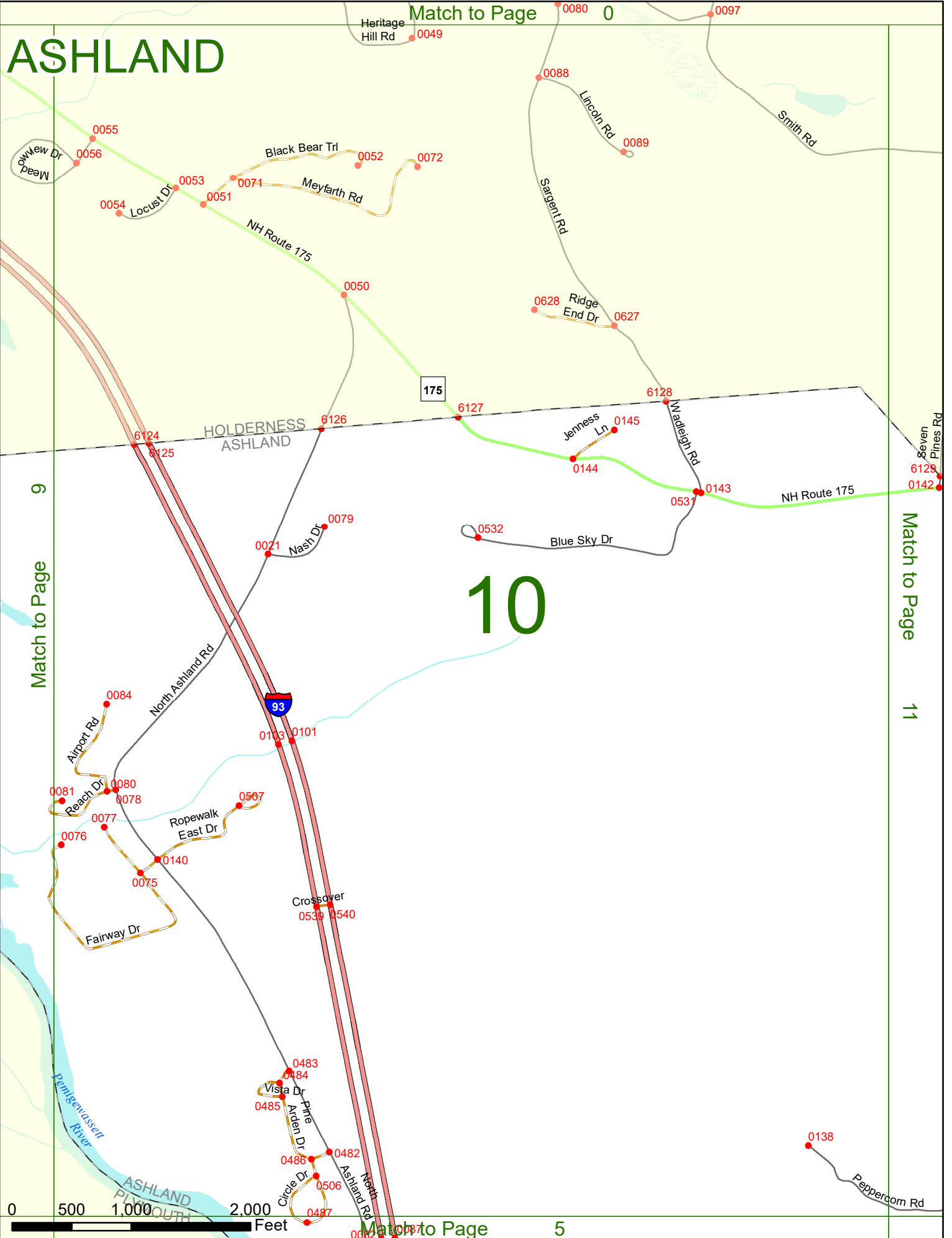


Match to Page

0

ASHLAND

Match to Page 0

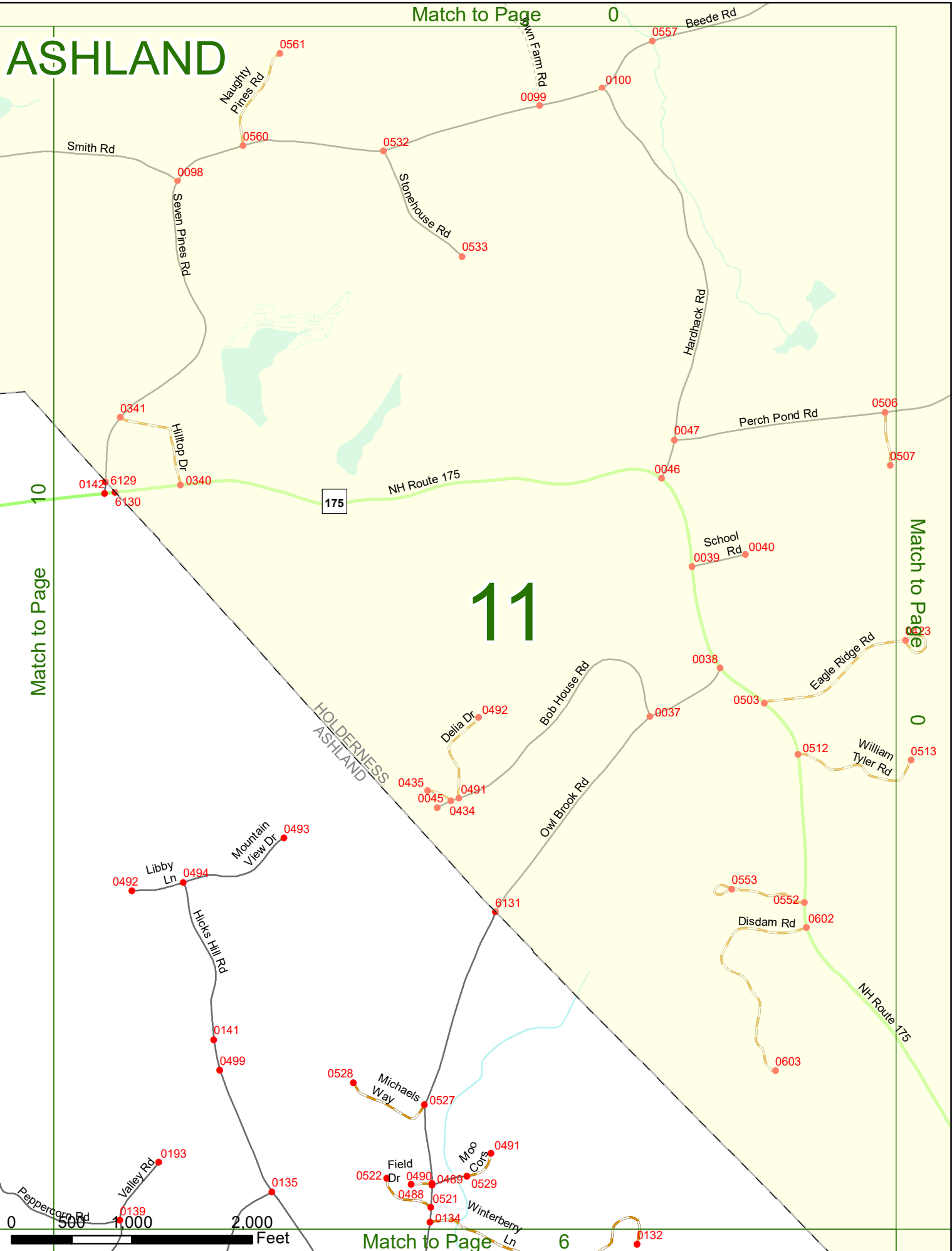


Match to Page 9

Match to Page 11

10

0 500 1,000 2,000 Feet Match to Page 5



ASHLAND

11

Match to Page

10

Match to Page

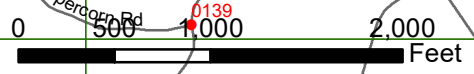
0

Match to Page

0

Match to Page

6



175

NH Route 175

HOLDERNESS
ASHLAND

NH Route 175

Smith Rd

Naughty Pines Rd

Seven Pines Rd

Storehouse Rd

Hardhack Rd

Perch Pond Rd

Hilltop Dr

School Rd

Eagle Ridge Rd

Delia Dr

Bob House Rd

Owl Brook Rd

William Tyler Rd

Libby Ln

Mountain View Dr

Hicks Hill Rd

Disdam Rd

Michaels Way

Field Dr

Moo Cows

Winterberry Ln

Valley Rd

Peppercorn Rd

0132

0142
6129
6130

0561

0098

0560

0532

0533

0099

0100

0557

0341

0142

6129

6130

0340

175

0046

0039

0040

0506

0507

0047

0046

0038

0503

0512

0513

0435

0045

0491

0434

0492

0037

0038

0503

0512

0513

0492

0494

0493

0141

0499

0528

0527

0553

0552

0602

0603

0139

0193

0135

0522

0490

0489

0529

0488

0521

0134

500

1,000

2,000

Feet