

New Hampshire
DOT
 Department of Transportation

Maps and data sets are not guaranteed to be free from errors and omissions. Data is in a constant state of update and correction by various groups and agencies. Information displayed on this map is the best available at the time of publication.

2022 Nodal Reference Bookmap

LEGEND



NHDOT will accept crash locations based on the State of NH Uniform Police Traffic Accident Report.

Crash occurred on:

Option 1 Street Address
 123 Main Street

Option 2 Route No and/or Distance from NESW Intesecting Road, Bridge,
 Street name Intersecting Street Town/County line
 Main Street 500 E Oak Street

Option 3 First Node Distance from First Node Second Node
 515 212 632

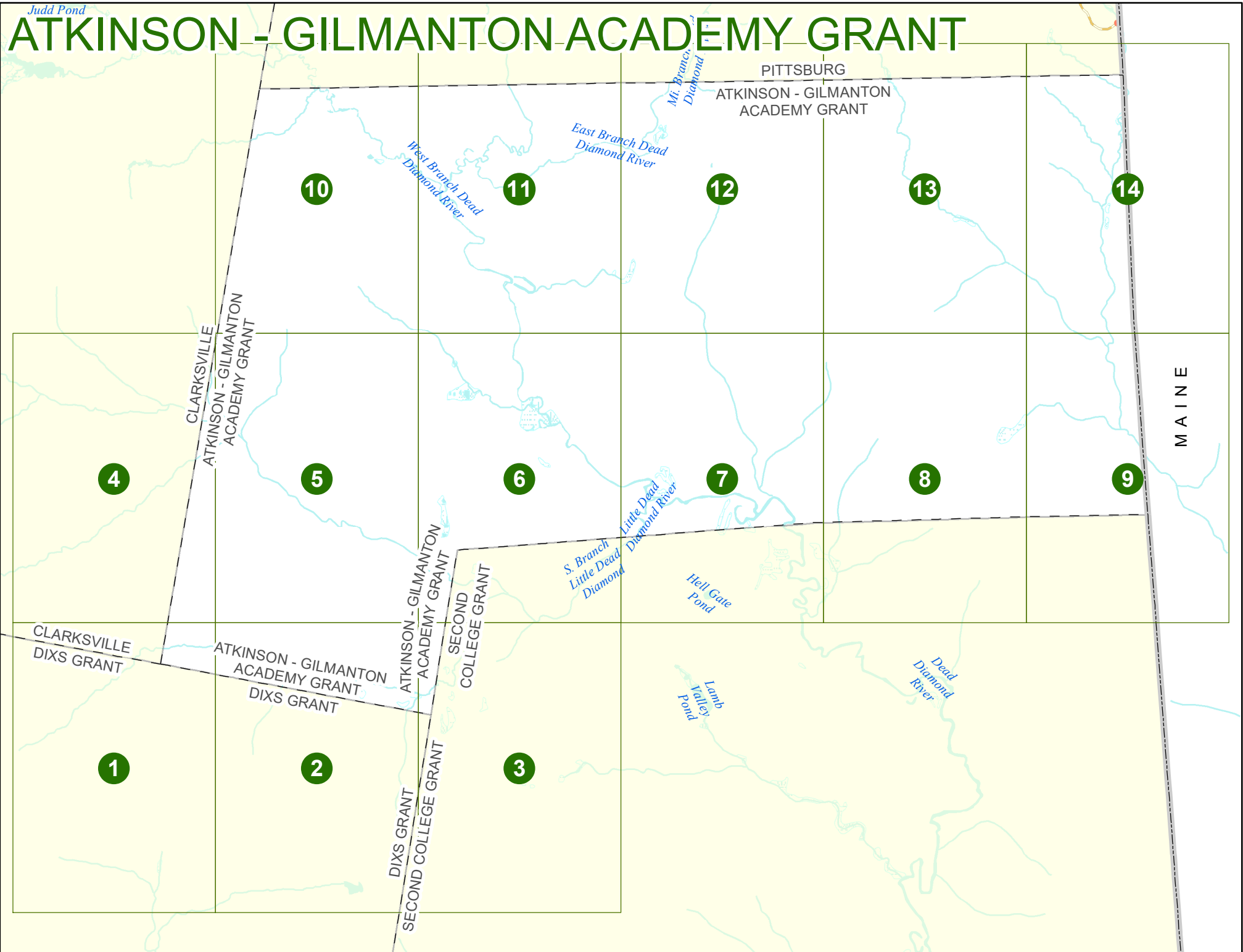
Option 4 Route No and/or Mile Marker on Interstate Only NESW Mile (Marker)
 Street name
 189S 700 feet S 36.8

Option 3 – Example

Street Name Loudon Road
First Node 803
Distance from First Node 318 Ft
Second Node 813



ATKINSON - GILMANTON ACADEMY GRANT



ATKINSON - GILMANTON ACADEMY GRANT

CLARKSVILLE
DIXS GRANT


CLARKSVILLE
ATKINSON - GILMANTON
ACADEMY GRANT

ATKINSON - GILMANTON
ACADEMY GRANT
DIXS GRANT

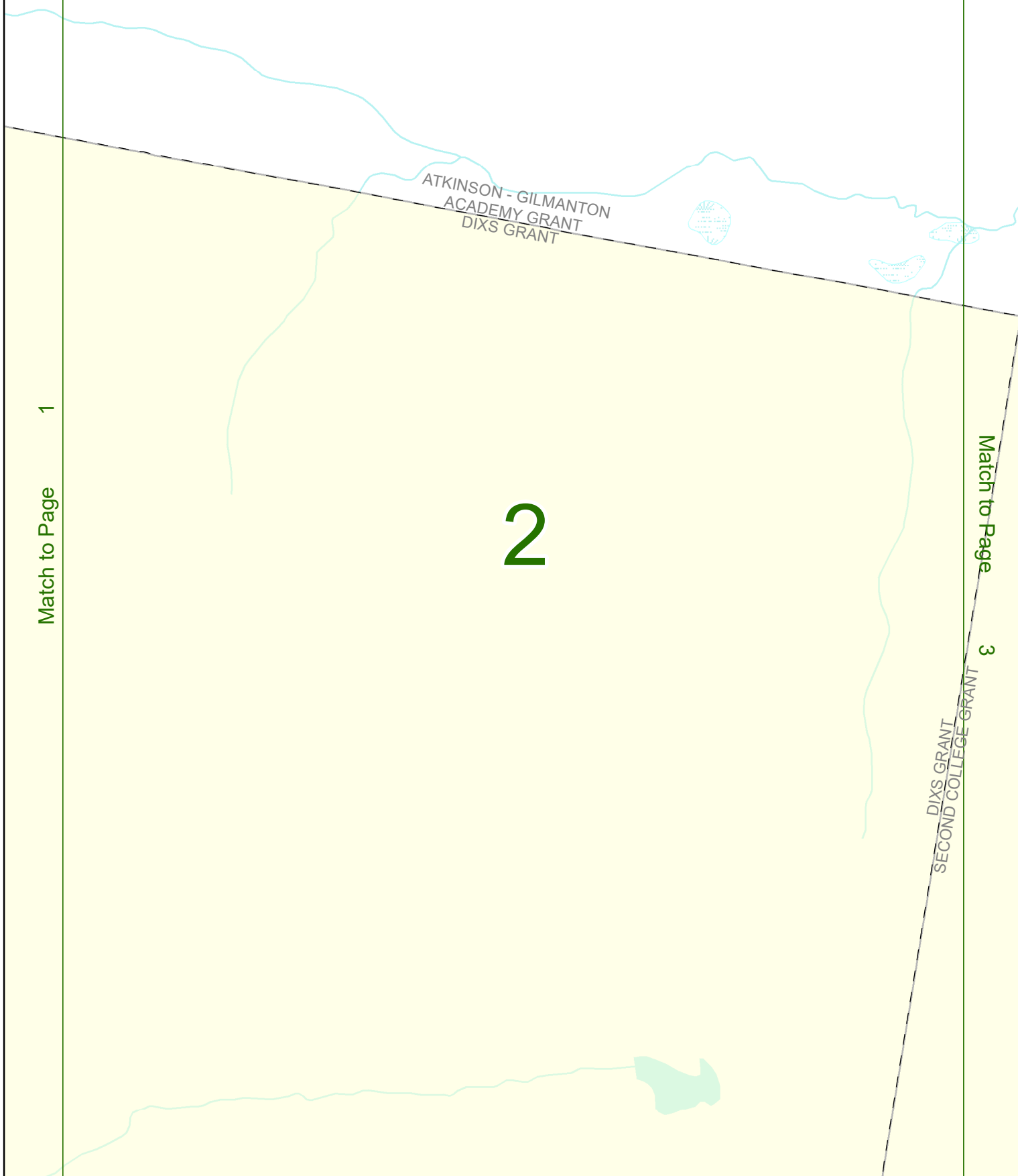
Match to Page 0

1

Match to Page 2



ATKINSON - GILMANTON ACADEMY GRANT



ATKINSON - GILMANTON
ACADEMY GRANT
DIXS GRANT

2

Match to Page 1

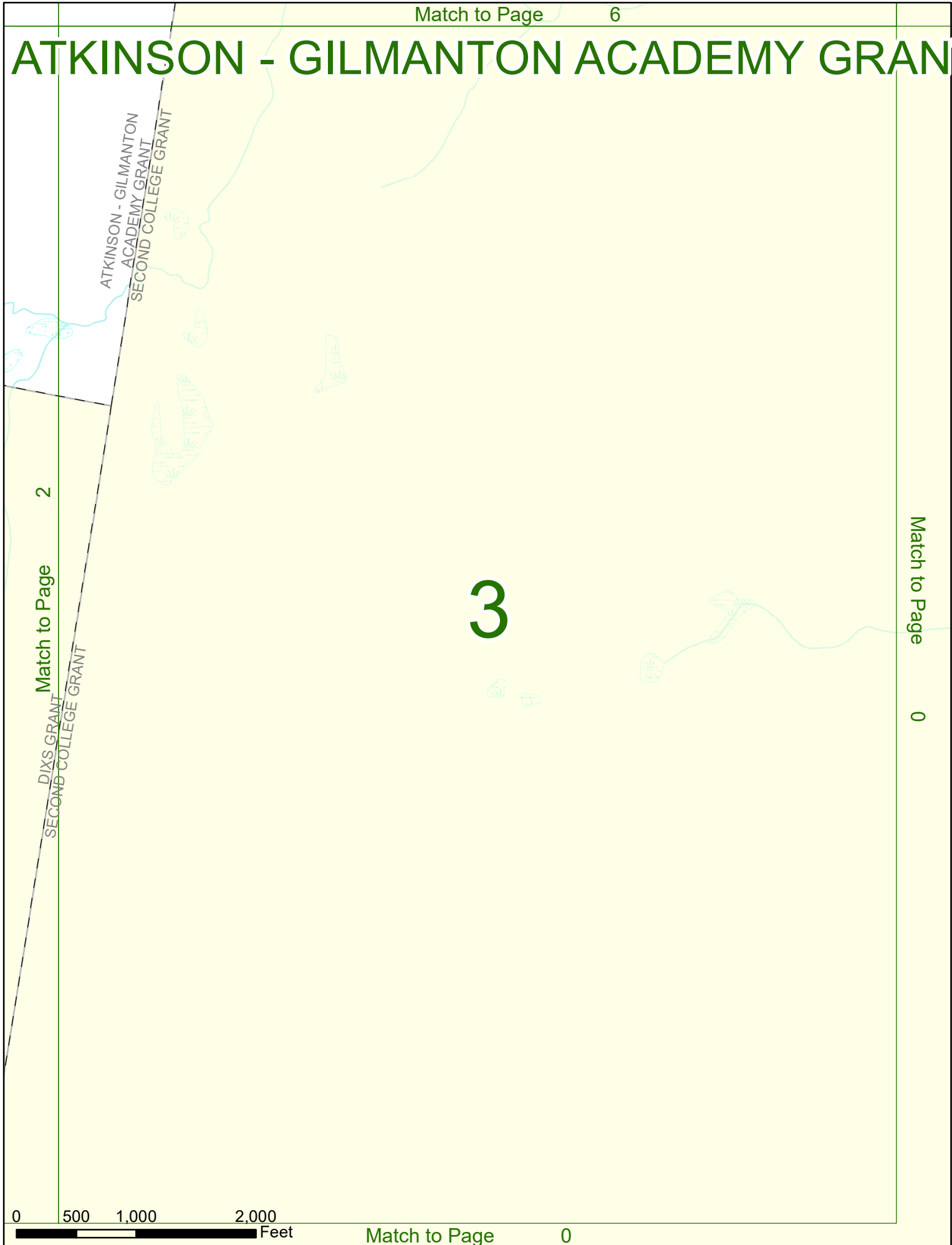
Match to Page 3

DIXS GRANT
SECOND COLLEGE GRANT

0 500 1,000 2,000 Feet

Match to Page 0

ATKINSON - GILMANTON ACADEMY GRANT




2

Match to Page

3

Match to Page

0




ATKINSON - GILMANTON ACADEMY GRANT

Match to Page 0

4

Match to Page 5

CLARKSVILLE
ATKINSON - GILMANTON
ACADEMY GRANT



ATKINSON - GILMANTON ACADEMY GRANT

CLARKSVILLE
ATKINSON - GILMANTON
ACADEMY GRANT

4

Match to Page

5

Match to Page

6

ATKINSON - GILMANTON ACADEMY GRANT

Match to Page 5

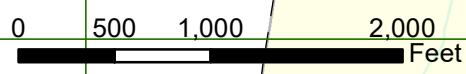
Match to Page 7

6

ATKINSON - GILMANTON
ACADEMY GRANT
SECOND COLLEGE GRANT

S. Branch
Little Dead
Diamond

Little Dead
Diamond River



Match to Page 3

ATKINSON - GILMANTON ACADEMY GRANT

6

Match to Page

Match to Page

8

7


Little Dead
Diamond River

ATKINSON - GILMANTON
ACADEMY GRANT
SECOND COLLEGE GRANT

S. Branch
Little Dead
Diamond

Hell Gate
Pond

Dead
Diamond
River



Match to Page 0

ATKINSON - GILMANTON ACADEMY GRANT

Match to Page 7

Match to Page 9

8

ATKINSON - GILMANTON
ACADEMY GRANT
SECOND COLLEGE GRANT

Dead
Diamond
River

0 500 1,000 2,000 Feet

Match to Page 0

ATKINSON - GILMANTON ACADEMY GRANT


Match to Page 8

Match to Page 0

9

M A I N E

ATKINSON - GILMANTON
ACADEMY GRANT
SECOND COLLEGE GRANT



Match to Page 0

ATKINSON GILMANTON ACADEMY GRANT

CLARKSVILLE
PITTSBURG

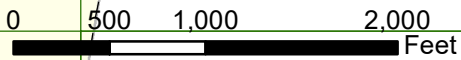
PITTSBURG
ATKINSON - GILMANTON
ACADEMY GRANT

10

*West Branch
Dead Diamond
River*

Match to Page 0

Match to Page 11



ATKINSON - GILMANTON ACADEMY GRANT

PITTSBURG
ATKINSON - GILMANTON
ACADEMY GRANT

Match to Page 10

Match to Page 12

11

West Branch Dead
Diamond River

Dead
Diamond
River

Mi. Branch Dead
Diamond River

East Branch Dead
Diamond River



ATKINSON - GILMANTON ACADEMY GRANT

Mt. Branch Dead
Diamond River

PITTSBURG
ATKINSON - GILMANTON
ACADEMY GRANT

East Branch Dead
Diamond River

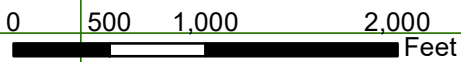
11

Match to Page

12

Match to Page

13



ATKINSON - GILMANTON ACADEMY GRANT

PITTSBURG
ATKINSON - GILMANTON
ACADEMY GRANT

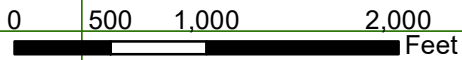
12

Match to Page

13

Match to Page

14



ATKINSON - GILMANTON ACADEMY GRANT

PITTSBURG
ATKINSON - GILMANTON
ACADEMY GRANT

Match to Page 13

14

M A I N E

Match to Page 0

