

New Hampshire
DOT
 Department of Transportation

Maps and data sets are not guaranteed to be free from errors and omissions. Data is in a constant state of update and correction by various groups and agencies. Information displayed on this map is the best available at the time of publication.

2022 Nodal Reference Bookmap

LEGEND



NHDOT will accept crash locations based on the State of NH Uniform Police Traffic Accident Report.

Crash occurred on:

Option 1 Street Address
 123 Main Street

Option 2 Route No and/or Distance from NESW Intesecting Road, Bridge,
 Street name Intersecting Street Town/County line
 Main Street 500 E Oak Street

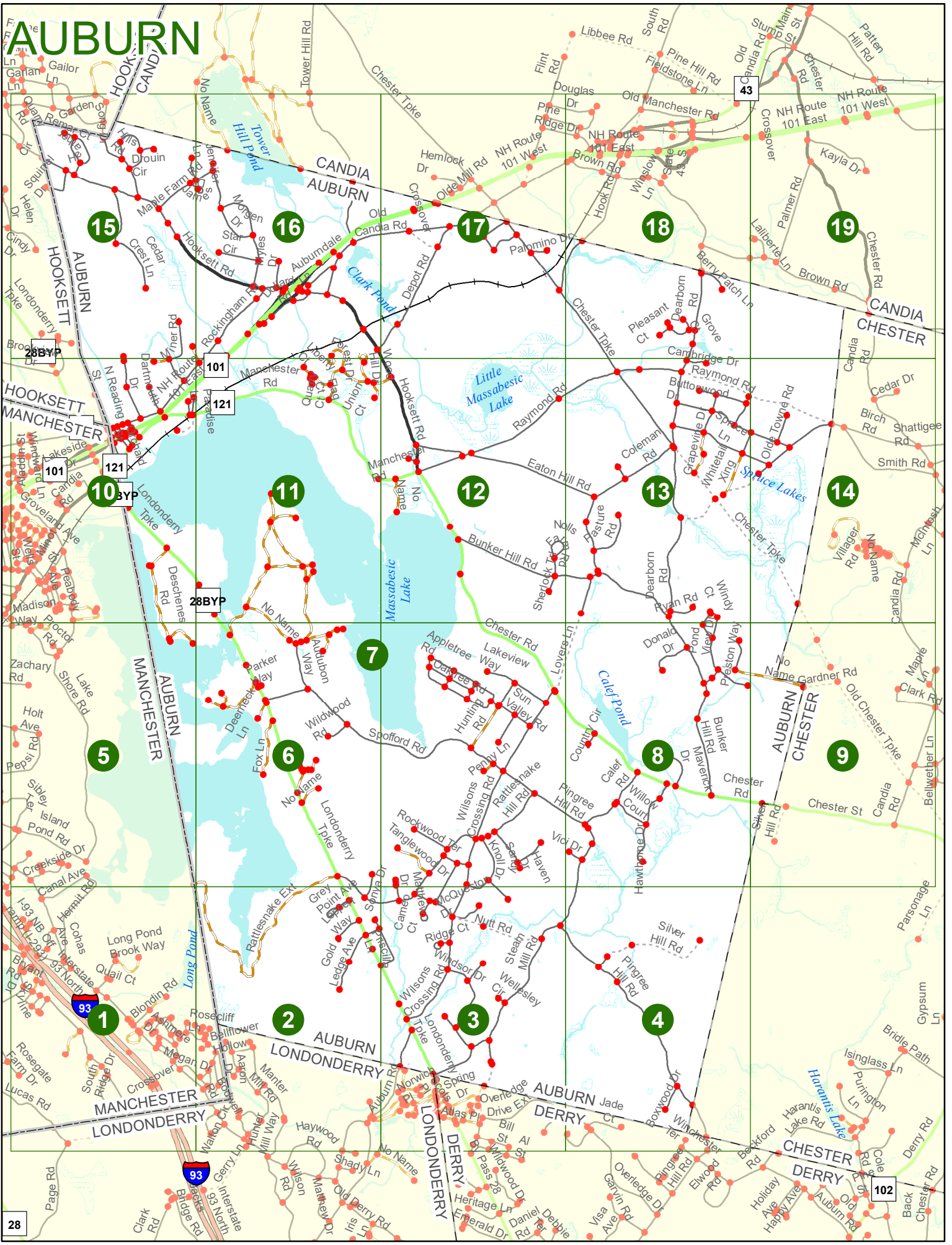
Option 3 First Node Distance from First Node Second Node
 515 212 632

Option 4 Route No and/or Mile Marker on Interstate Only NESW Mile (Marker)
 Street name
 189S 700 feet S 36.8

Option 3 – Example

Street Name Loudon Road
First Node 803
Distance from First Node 318 Ft
Second Node 813



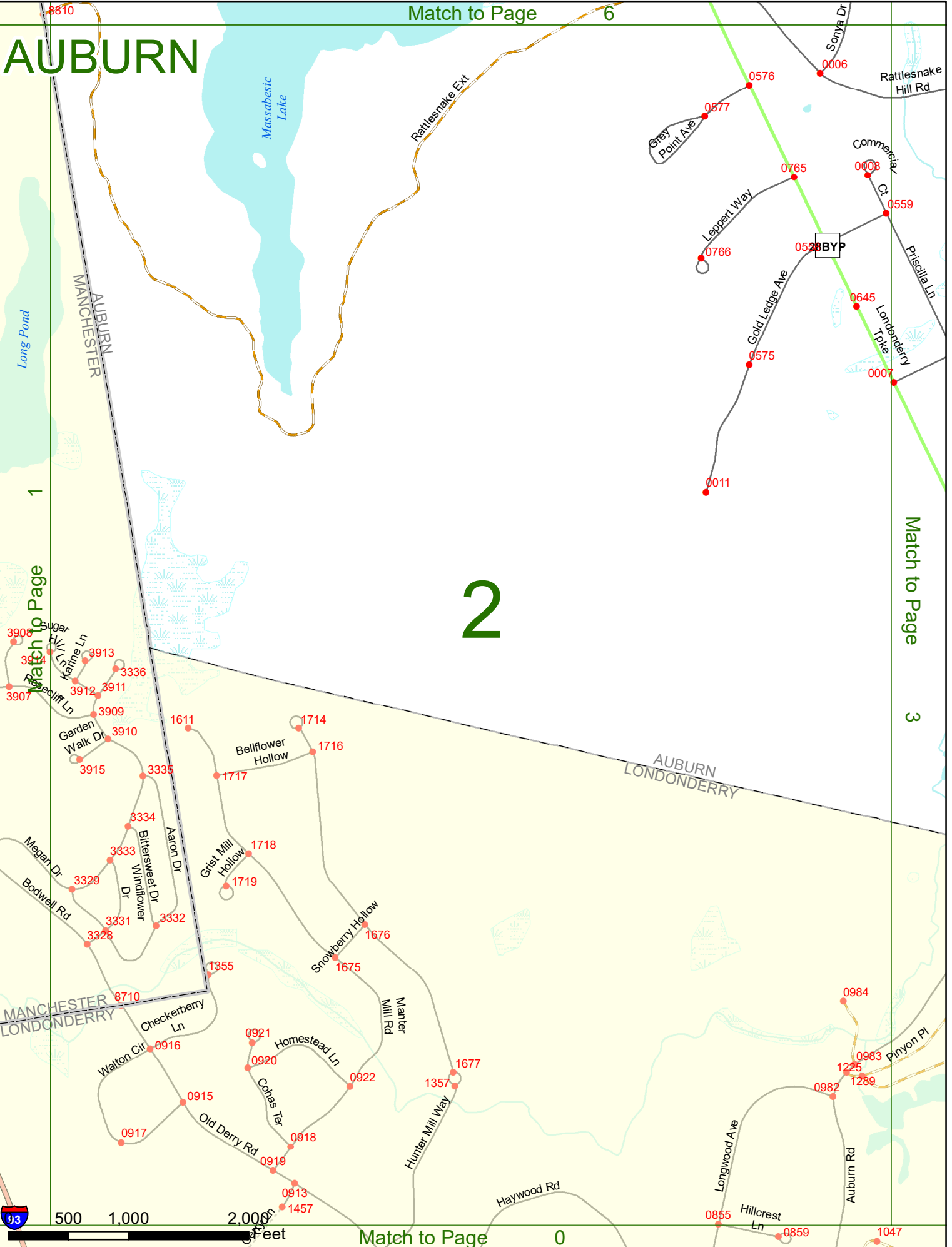


AUBURN

Match to Page 6

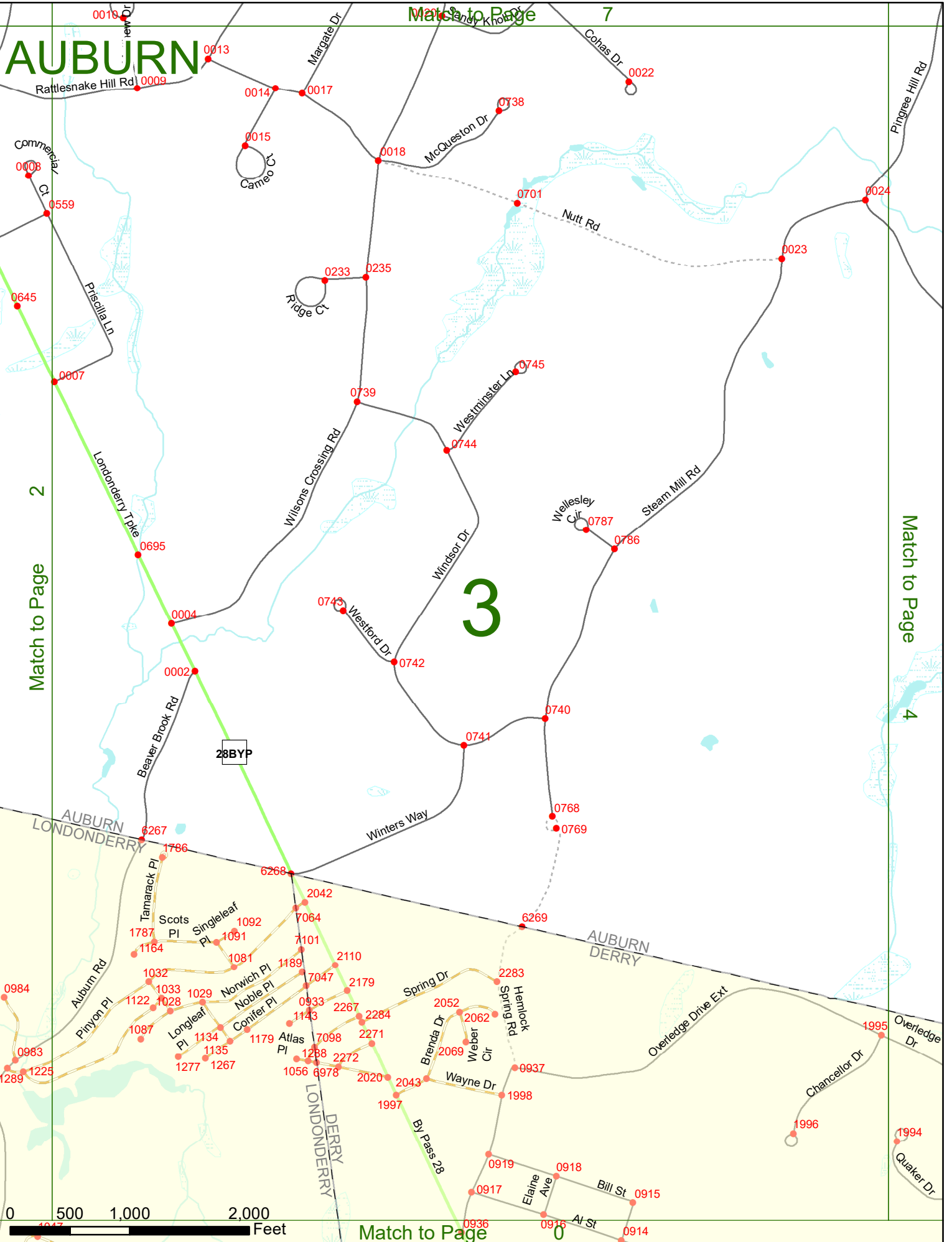
2

Match to Page 3



500 1,000 2,000 Feet

Match to Page 0



AUBURN

Match to Page 7

Match to Page 2

3

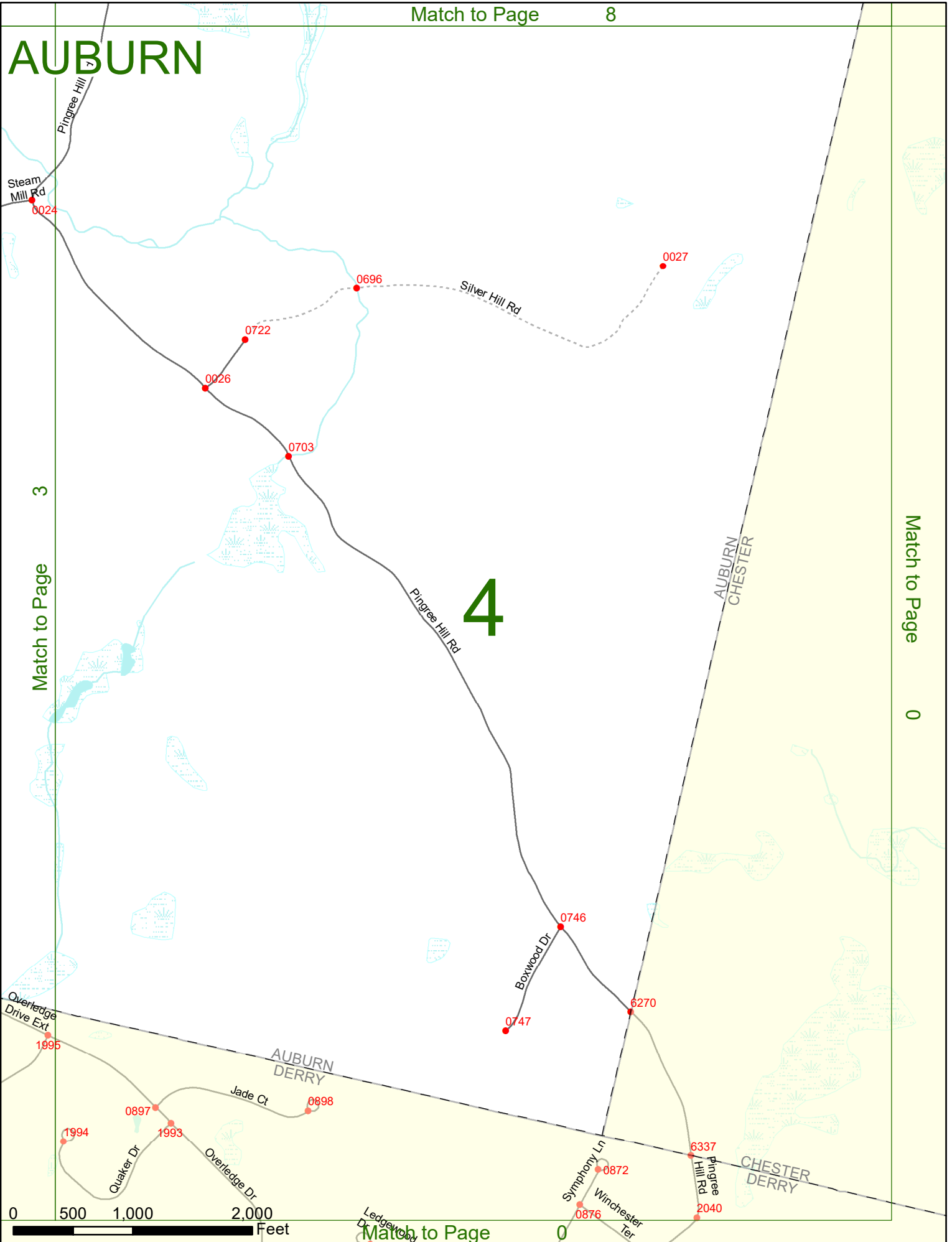
Match to Page 4

4



Match to Page 0

AUBURN




3

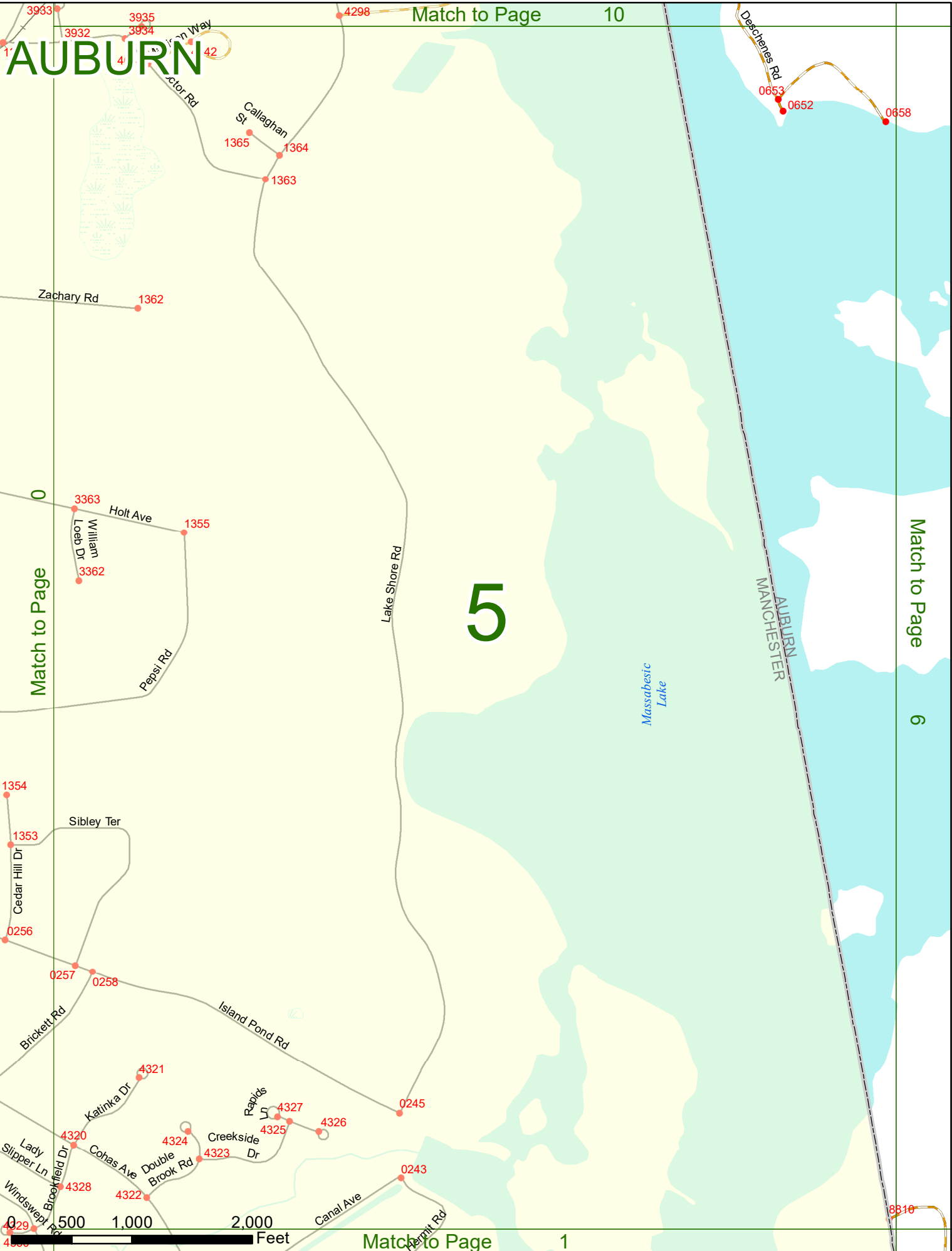
Match to Page

4

Match to Page

0





AUBURN

Match to Page 10

Match to Page 6

5

Match to Page

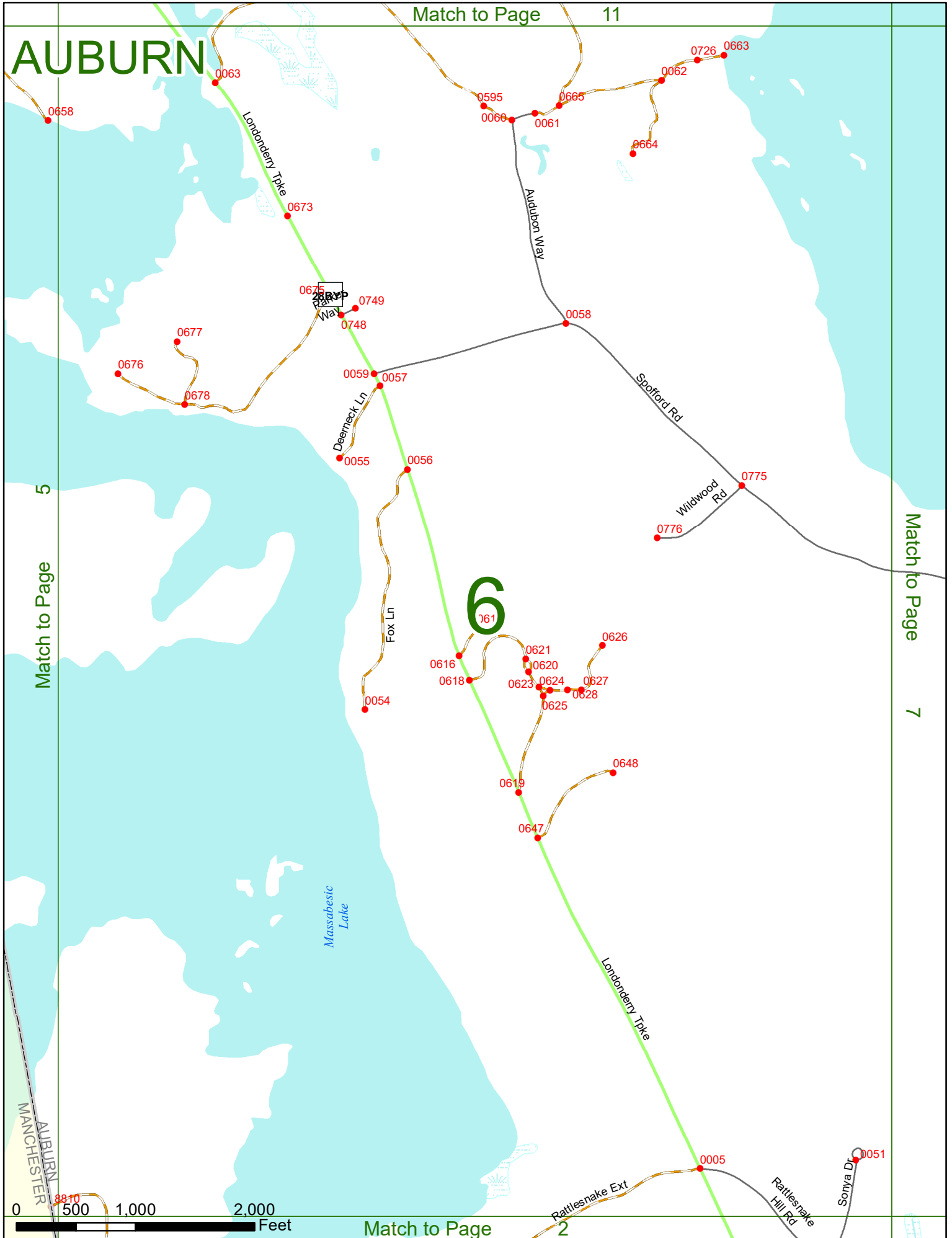
Match to Page 1

0 500 1,000 2,000 Feet

AUBURN MANCHESTER

Massabesic Lake

AUBURN



5

Match to Page

Match to Page

7

6



AUBURN MANCHESTER

8810

Sonya Dr 0051

Rattlesnake Hill Rd

Rattlesnake Ext

Londorrey Tpke

Fox Ln

Massabesic Lake

Spofford Rd

Audubon Way

Londorrey Tpke

Deerneck Ln

0675

0749

0748

0059

0057

0055

0056

0054

0616

0618

0621

0620

0623

0624

0625

0627

0628

0626

0619

0648

0647

0775

0776

0726

0663

0062

0664

0665

0061

0595

0066

0063

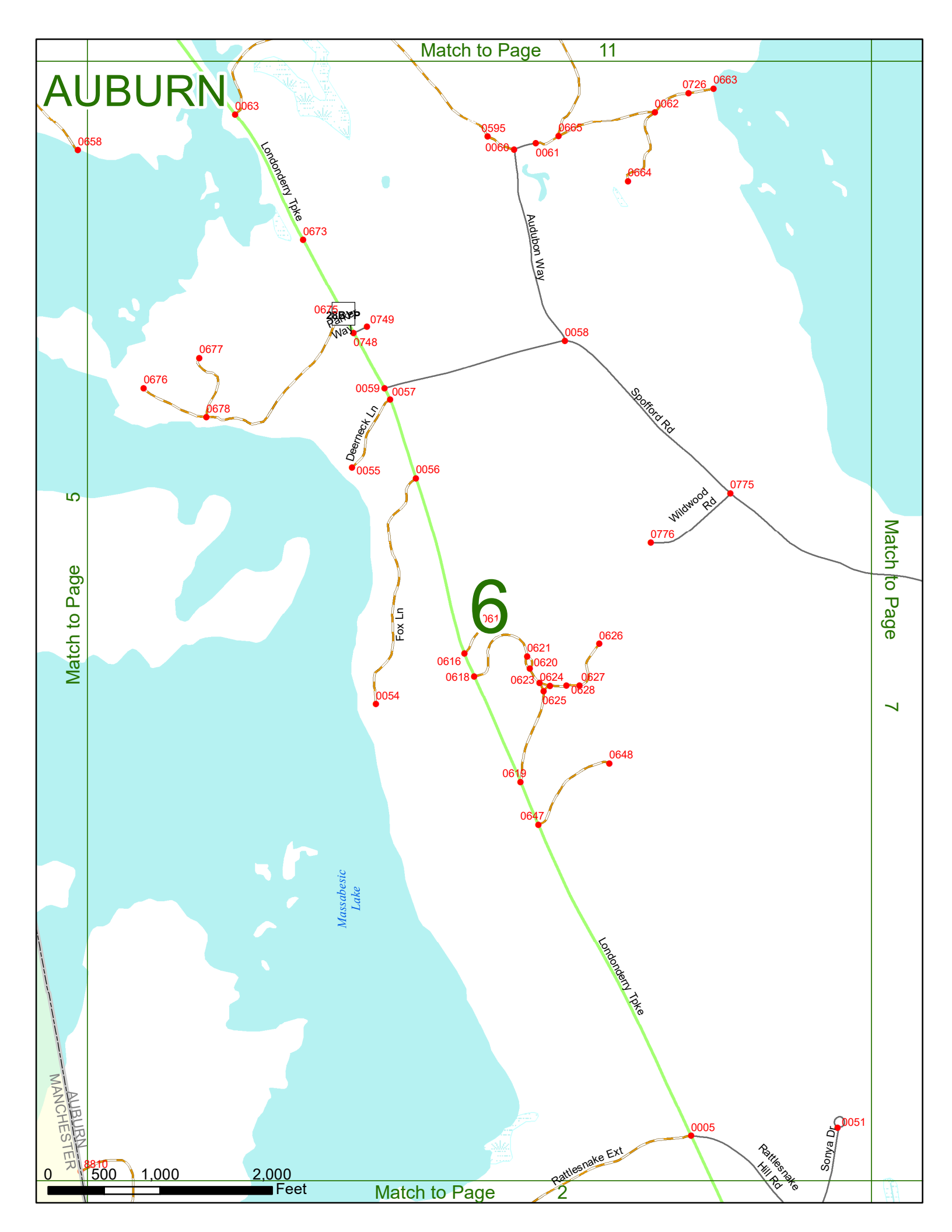
0658

0673

0677

0676

0678



AUBURN

Massabesic Lake

Chester Rd

121

Lovers Ln

0065

0066

Appletree Rd

0068

0078

Hickorytree Rd

0067

Oaktree Rd

0069

0070

Pine Tree Rd

0071

0074

Lakeview Way

0075

0082

0083

0072

0590

0589

Hunting Rd

0076

Sun Valley Rd

0080

0077

Peachtree Rd

Spoford Rd

7

Penny Ln

0564

0565

0079

Wilsons Crossing Rd

0042

Rattlesnake Hill Rd

Pingree Hill Rd

0050

Rockwood Ter

0038

0039

0641

0045

Sandy Knoll Dr

0034

0035

0033

0034

0035

0033

0773

Tanglewood Dr

0049

0048

Lantern Ln

0041

0040

0772

0041

0040

0020

0021

0020

0021

0020

0021

0020

0021

0020

0021

0020

0021

0020

0021

0020

0021

0020

0021

0020

0021

0020

0021

0020

0021

0020

0021

0020

0021

0020

0021

0020

0021

0020

0021

0020

0021

0020

0021

0020

0021

0020

0021

0020

0021

0020

0021

0020

0021

0020

0021

0020

0021

0020

0021

0020

0021

0020

0021

0020

0021

0020

0021

0020

0021

0020

0021

0020

0021

0020

0021

0020

0021

0020

0021

0020

0021

0020

0021

0020

0021

0020

0021

0020

0021

0020

0021

0020

0021

0020

0021

0020

0021

0020

0021

0020

0021

0020

0021

0020

0021

0020

0021

0020

0021

0020

0021

0020

0021

0020

0021

0020

0021

0020

0021

0020

0021

0020

0021

0020

0021

0020

0021

0020

0021

0020

0021

0020

0021

0020

0021

0020

0021

0020

0021

0020

0021

0020

0021

0020

0021

0020

0021

0020

0021

0020

0021

0020

0021

0020

0021

0020

0021

0020

0021

0020

0021

0020

0021

0020

0021

0020

0021

0020

0021

0020

0021

0020

0021

0020

0021

0020

0021

0020

0021

0020

0021

0020

0021

0020

0021

0020

0021

0020

0021

0020

0021

0020

0021

0020

0021

0020

0021

0020

0021

0020

0021

0020

0021

0020

0021

0020

0021

0020

0021

0020

0021

0020

0021

0020

0021

0020

0021

0020

0021

0020

0021

0020

0021

0020

0021

0020

0021

0020

0021

0020

0021

0020

0021

0020

0021

0020

0021

0020

0021

0020

0021

0020

0021

0020

0021

0020

0021

0020

0021

0020

0021

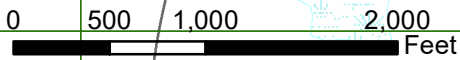
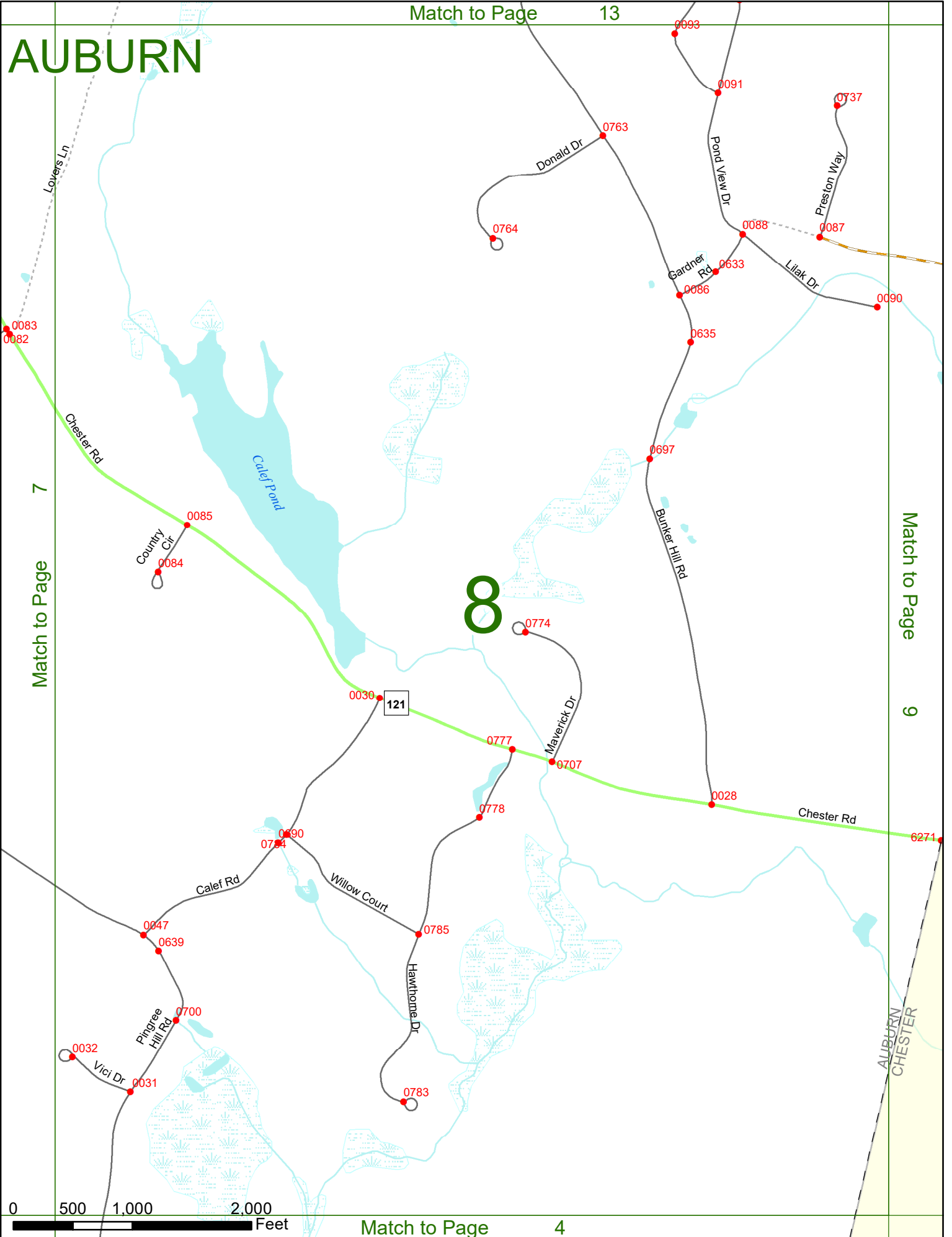
0020

0021

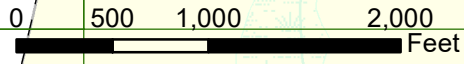
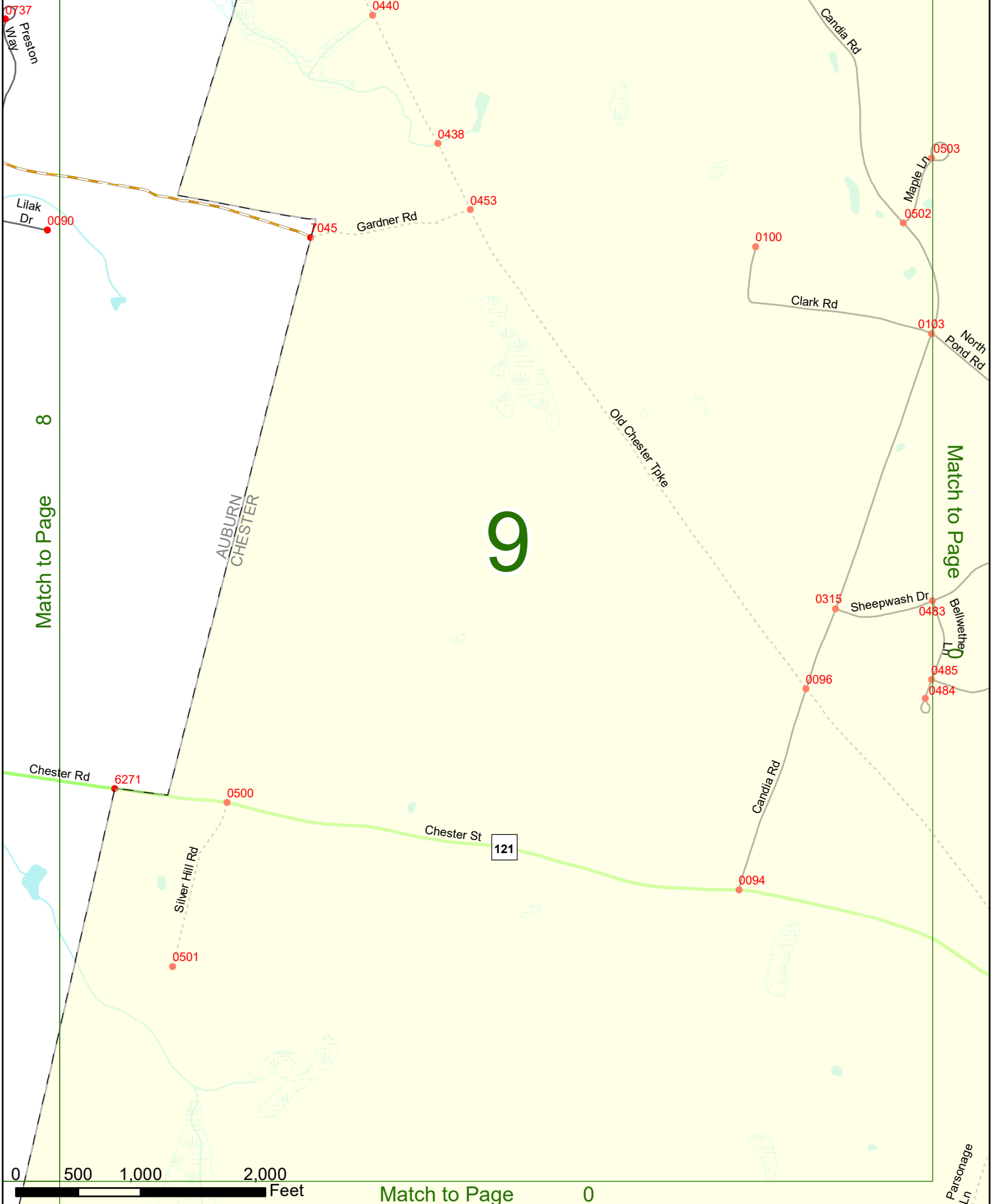
AUBURN

Match to Page 7

Match to Page 9



AUBURN

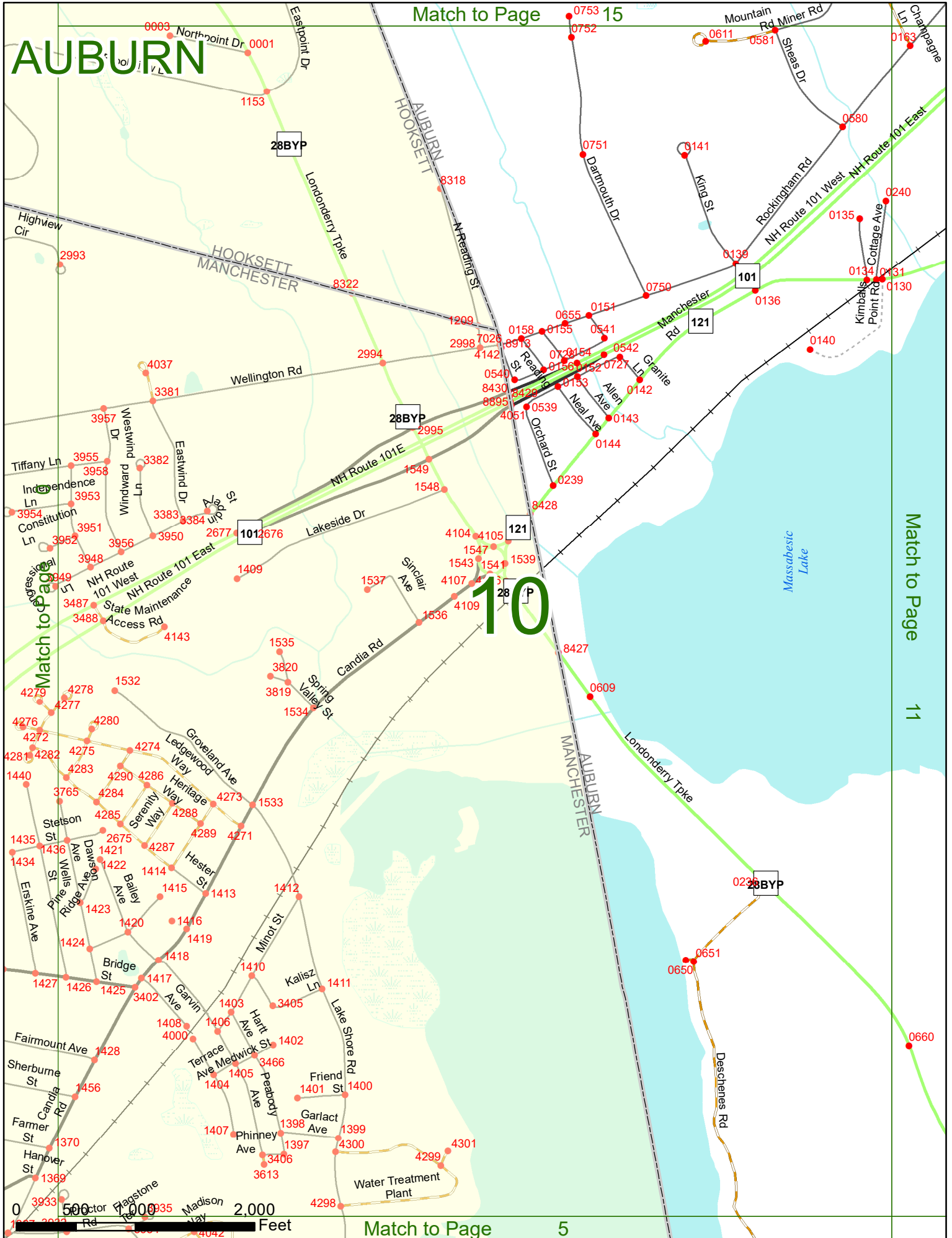


AUBURN

Match to Page 15

Match to Page 11

Match to Page 5



0 2,000 Feet

AUBURN

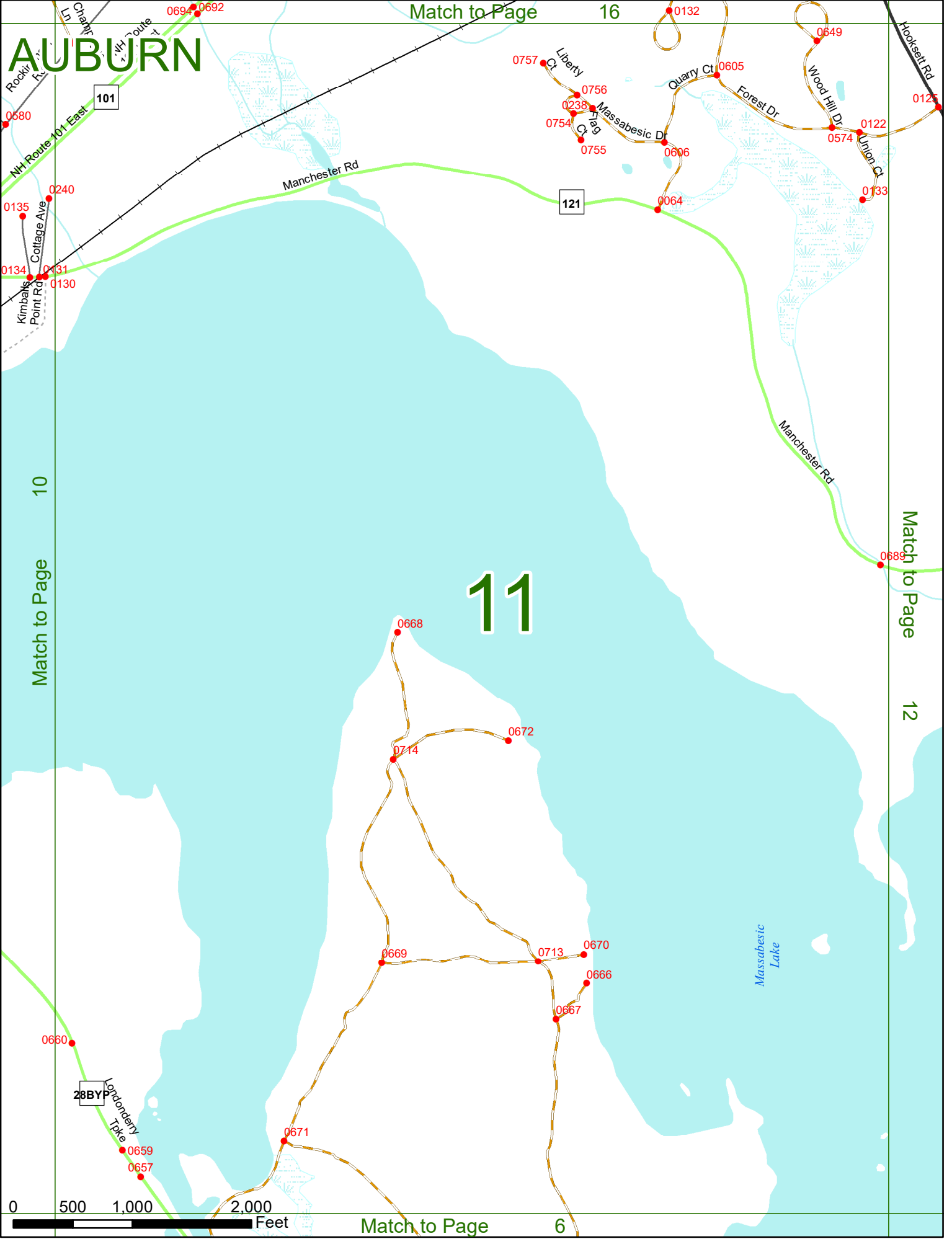
Match to Page 16

Match to Page 10

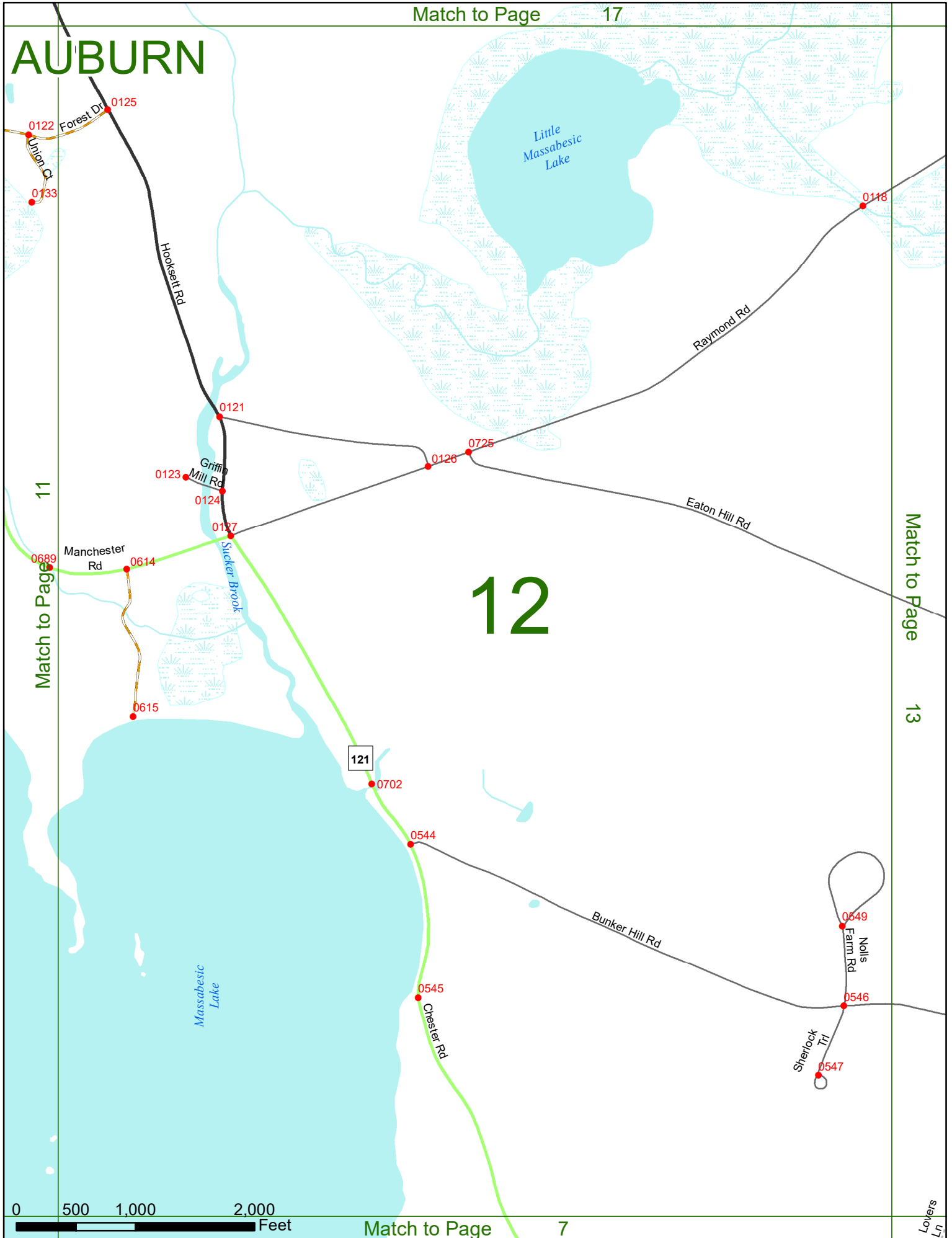
Match to Page 12

11

Match to Page 6



AUBURN



12

11

Match to Page

Match to Page

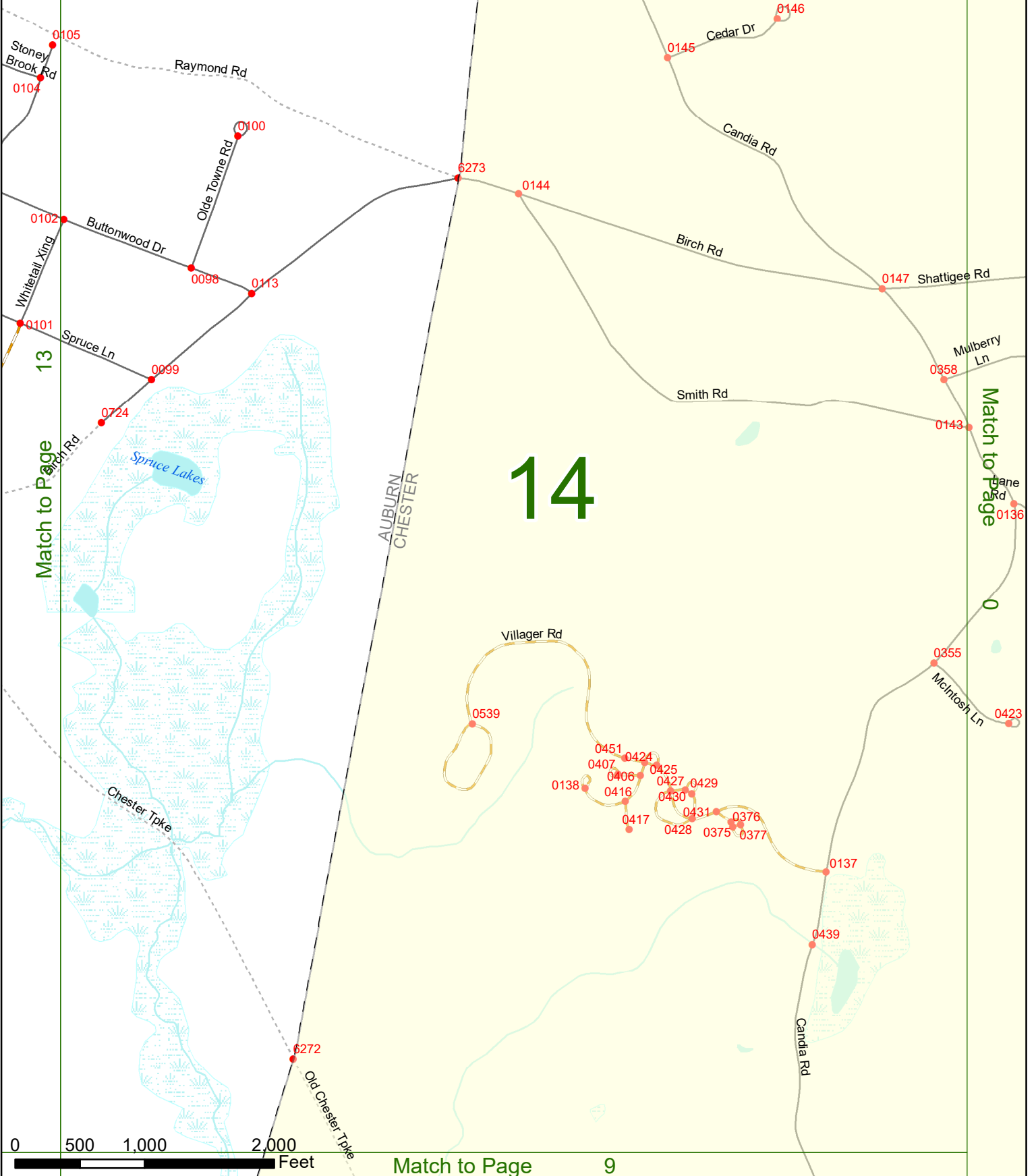
13

0 500 1,000 2,000 Feet

Match to Page 7

Lowery Ln

AUBURN

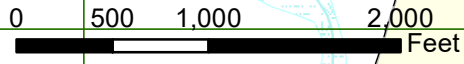


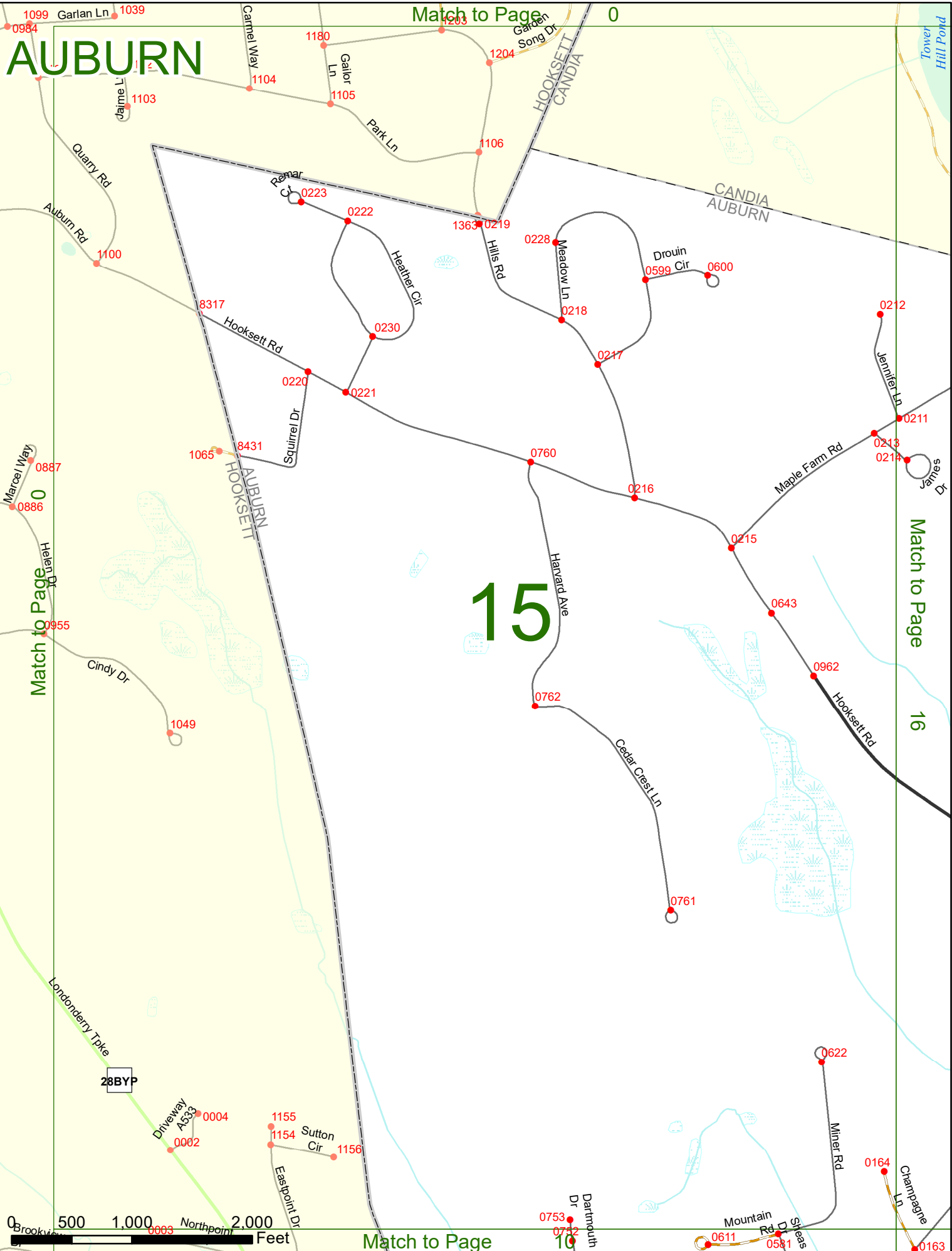
Match to Page 13

14

Match to Page 19

Match to Page 9





AUBURN

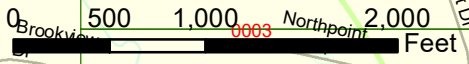
Match to Page 0

15

Match to Page 16

Match to Page 0

Match to Page 10



AUBURN

Match to Page 0

15

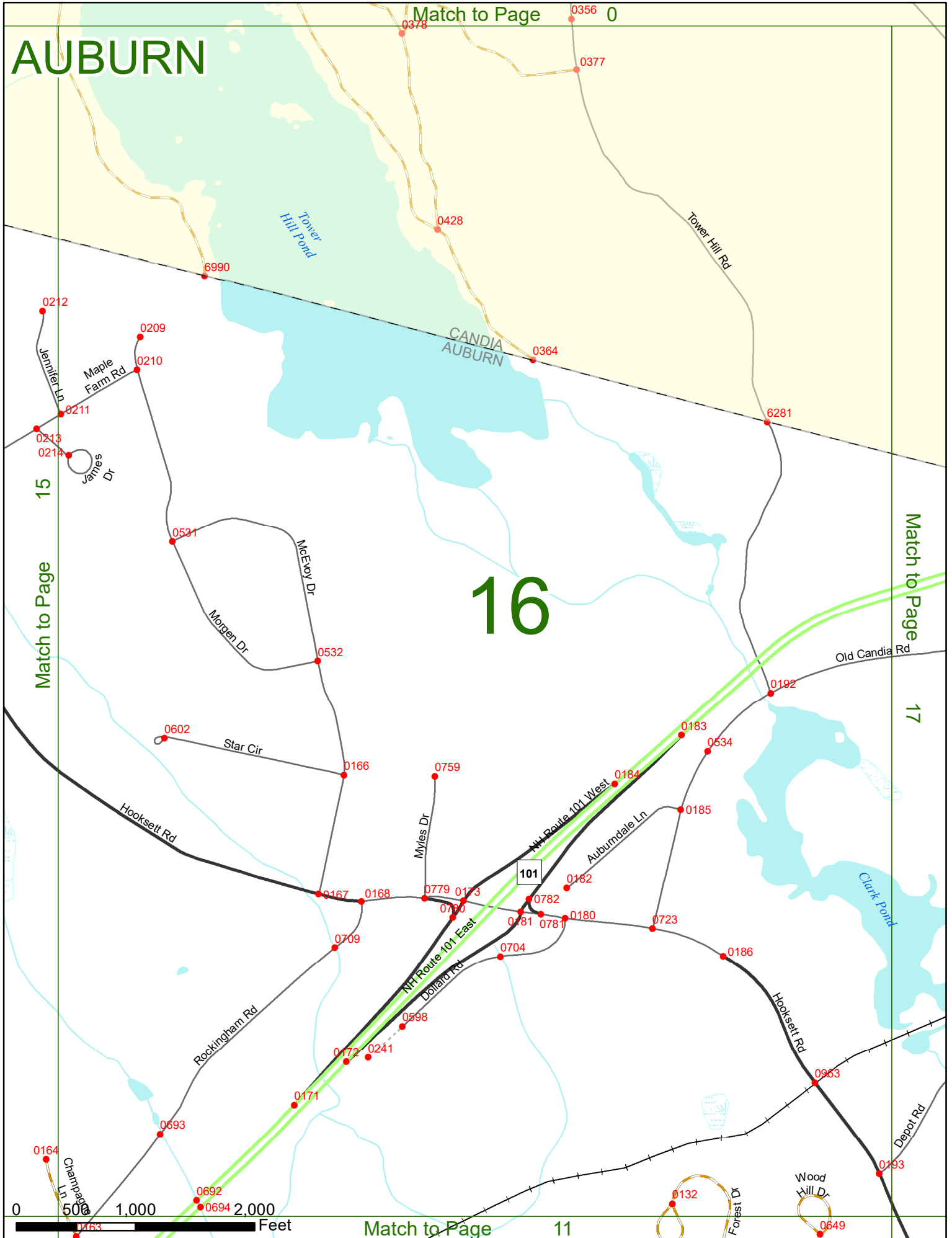
16

Match to Page

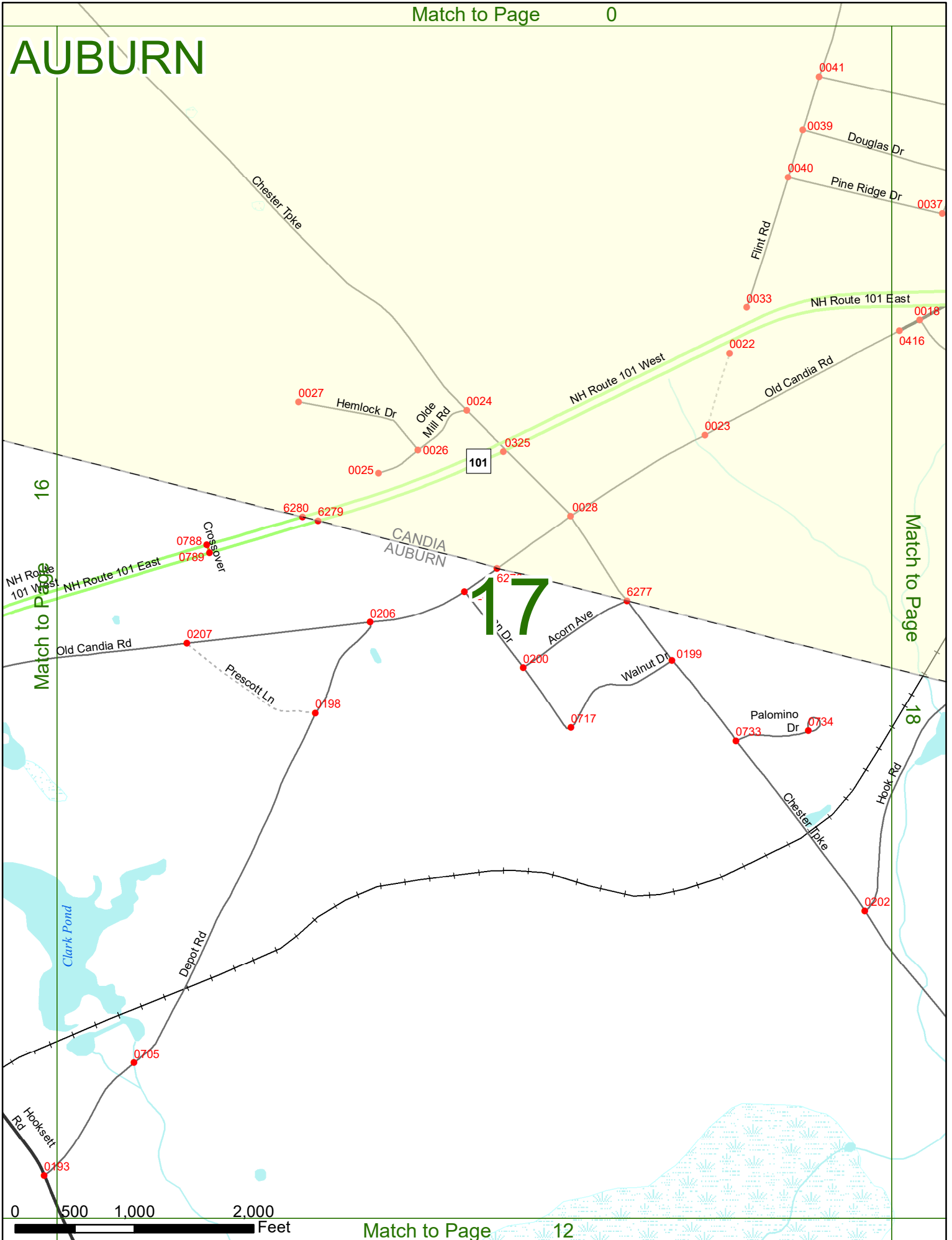
17



Match to Page 11



AUBURN



16

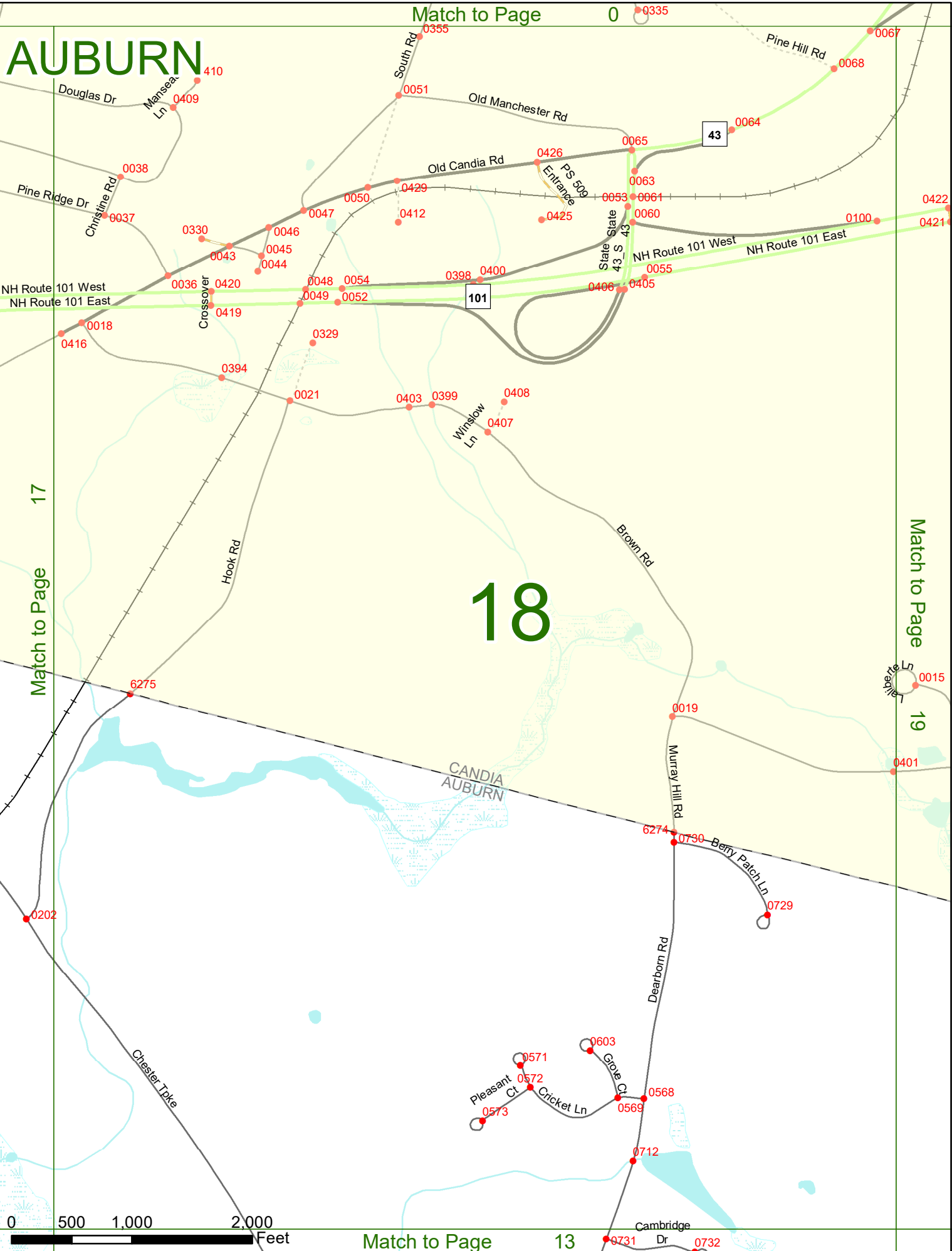
Match to Page

18

17

0 500 1,000 2,000 Feet

Match to Page 12



AUBURN

Match to Page 0

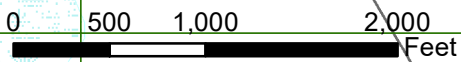
17

Match to Page

18

Match to Page

19

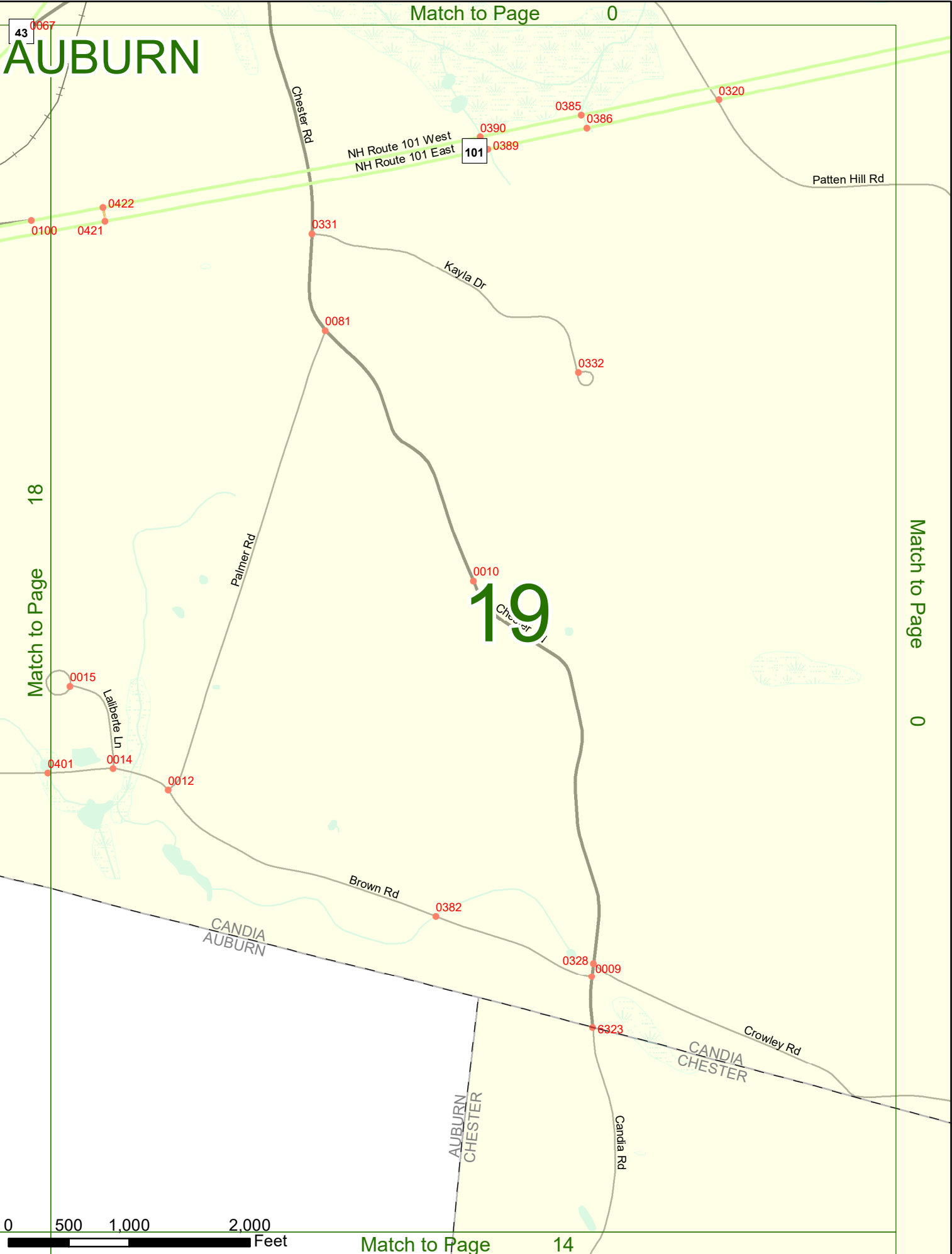


Match to Page

13

Cambridge Dr

0731 0732



AUBURN

Match to Page 0

18

Match to Page

Match to Page

0

19



Match to Page 14