

New Hampshire
DOT
 Department of Transportation

Maps and data sets are not guaranteed to be free from errors and omissions. Data is in a constant state of update and correction by various groups and agencies. Information displayed on this map is the best available at the time of publication.

2022 Nodal Reference Bookmap

LEGEND



NHDOT will accept crash locations based on the State of NH Uniform Police Traffic Accident Report.

Crash occurred on:

Option 1 Street Address
 123 Main Street

Option 2 Route No and/or Distance from NESW Intesecting Road, Bridge,
 Street name Intersecting Street Town/County line
 Main Street 500 E Oak Street

Option 3 First Node Distance from First Node Second Node
 515 212 632

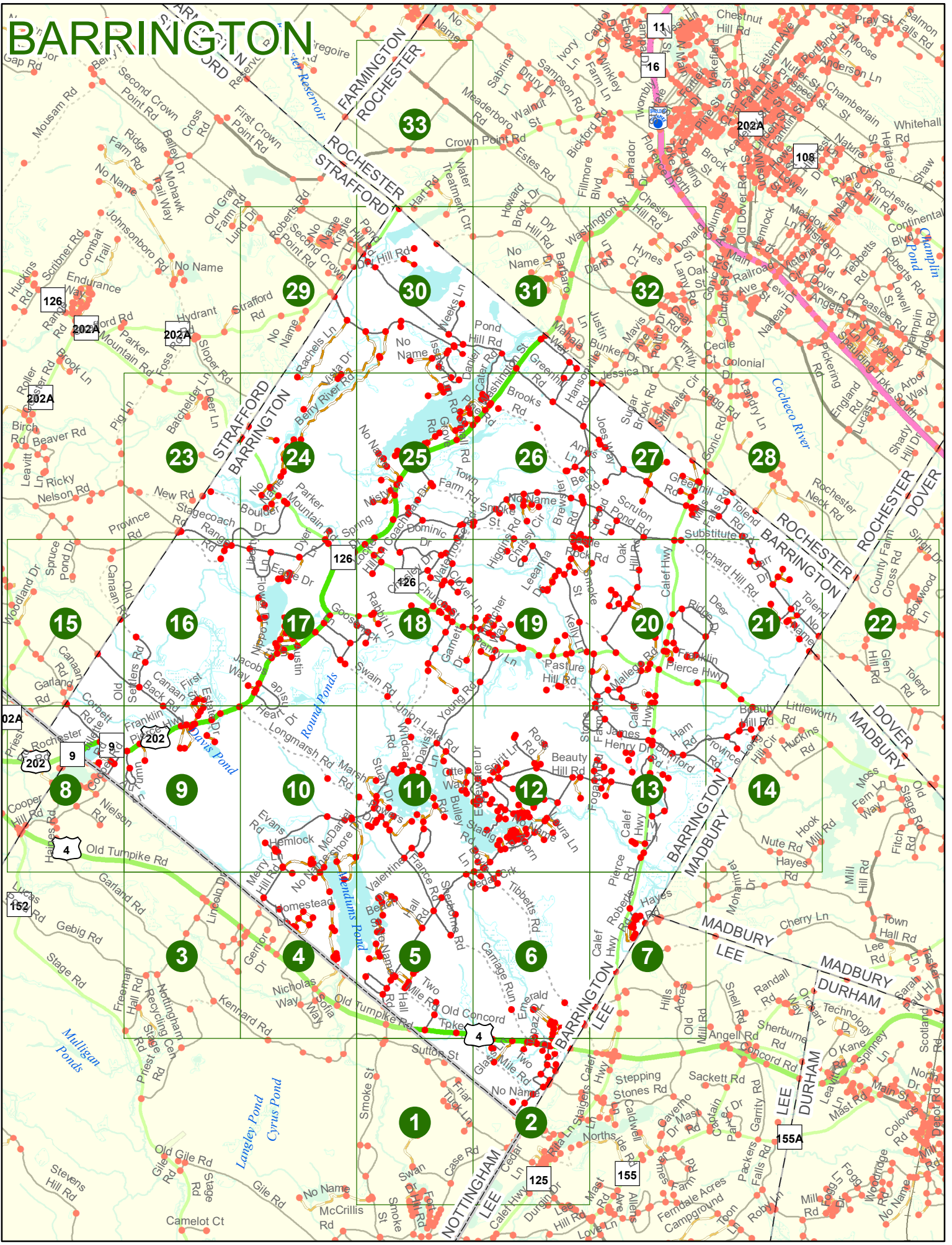
Option 4 Route No and/or Mile Marker on Interstate Only NESW Mile (Marker)
 Street name
 189S 700 feet S 36.8

Option 3 – Example

Street Name Loudon Road
First Node 803
Distance from First Node 318 Ft
Second Node 813



BARRINGTON



BARRINGTON

Match to Page 5

5

4


Match to Page 0

0

Match to Page 2

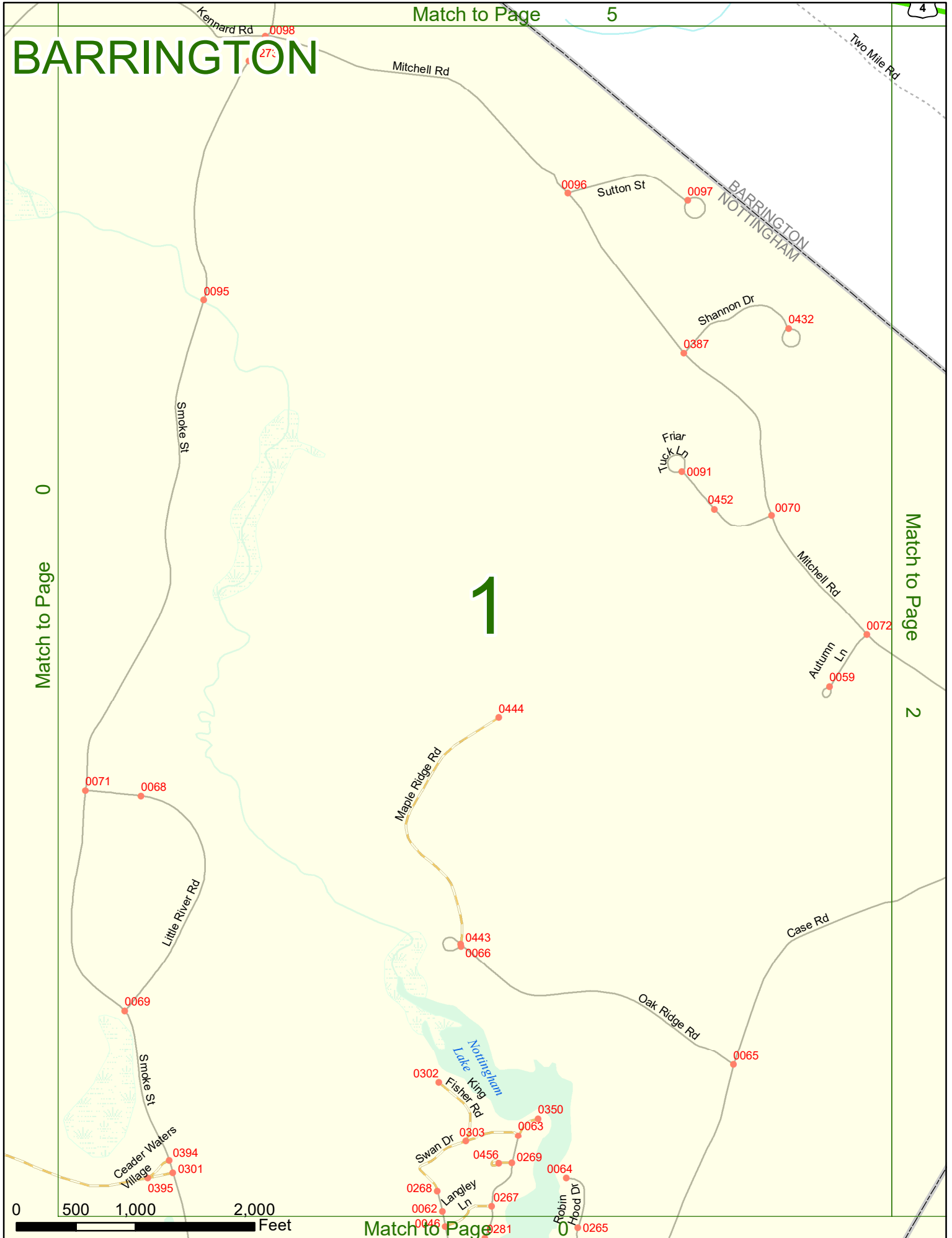
2

1

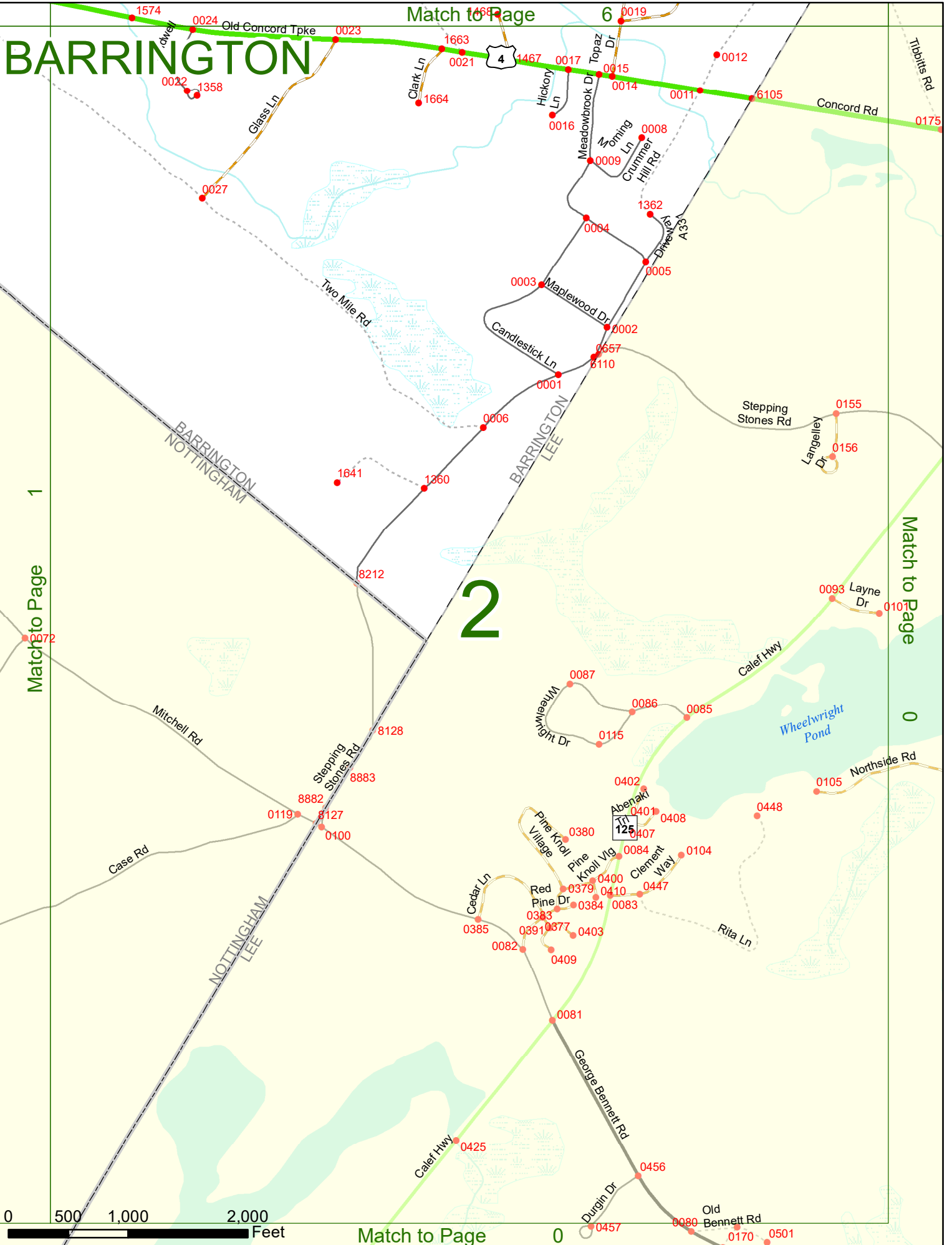


Match to Page 0

0



BARRINGTON



0 500 1,000 2,000 Feet

Match to Page 6
Match to Page 1
Match to Page 0
Match to Page 0

BARRINGTON

BARRINGTON
NOTTINGHAM

Old Turnpike Rd

Lincoln Dr

0112



0107

0087

0377

0385

0348

0106

0431

0

Match to Page

Match to Page

4

Garland Rd

3

Freeman Hall Rd

0363

0111

Patriots Ln

Minuteman Ln
Revolutionary Ln

0383

0382

0381

Washington Ln

0384

Gebig Rd

0088

0089

Kennard Rd

Priest Rd

Gravel Pit Rd

0090

0108

Freeman Hall Rd

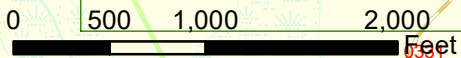
0340

Nottingham Recycling Cen

Stage Rd

152

0085



BARRINGTON

Match to Page 10

1479

1491

McDaniel Shore Dr

Merry Hill Rd

0096

8217

0095

Saint Matthews Dr

0093

Susan Ln

0079

0092

0094

Homesstead Ln

0088

0090

0089

8216

0091

0078

Mendums Pond

Strawberry Ln

0439

0440

Old Turnpike Rd

0348

0106

0431

Minuteman Ln

0383

0380

0105

Tremblay Dr

0104

Gerrit Dr

0103

BARRINGTON NOTTINGHAM

4

0410

4

Old Turnpike Rd

1478

1473

1474

1477

1472

1471

8215

Mendums Landing Rd

0333

0102

0358

0408

Nicholas Way

0409

Sofia Way

0332

Kennard Rd

0 500 1,000 2,000 Feet

Match to Page 0

0

Match to Page 5

5

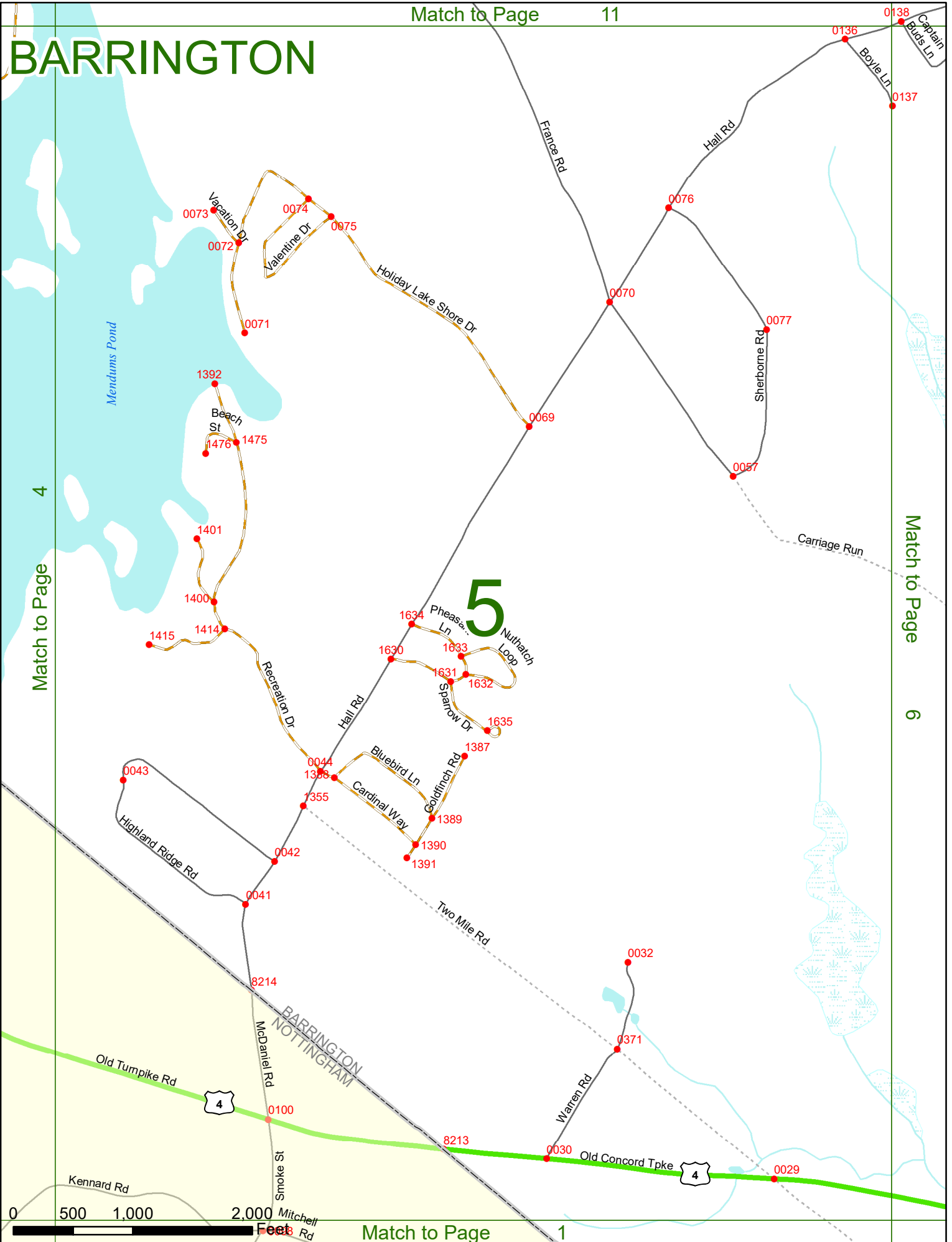
Kennard Rd

BARRINGTON

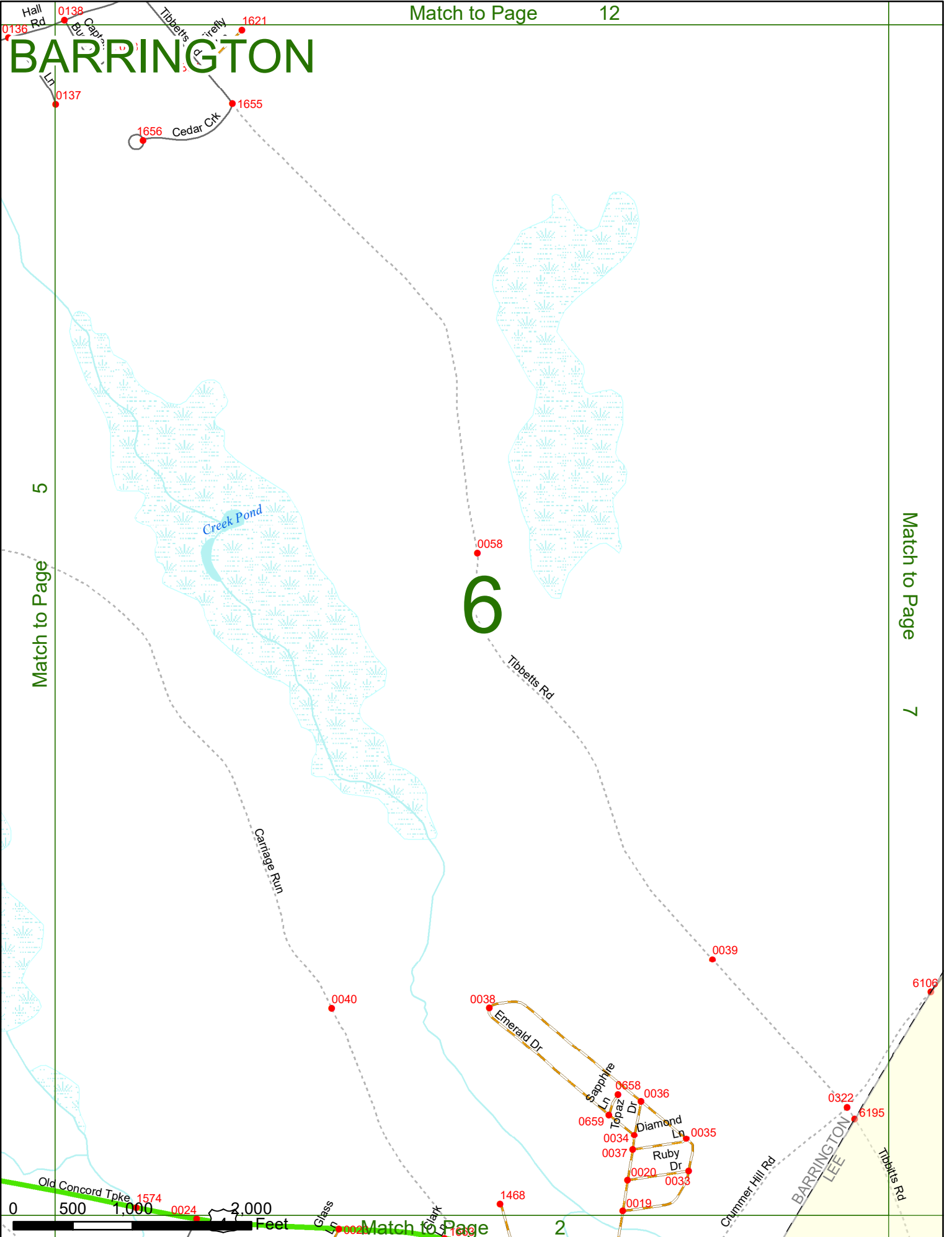
Match to Page 4

Match to Page 6

5



BARRINGTON



5

Match to Page

6

Match to Page

7



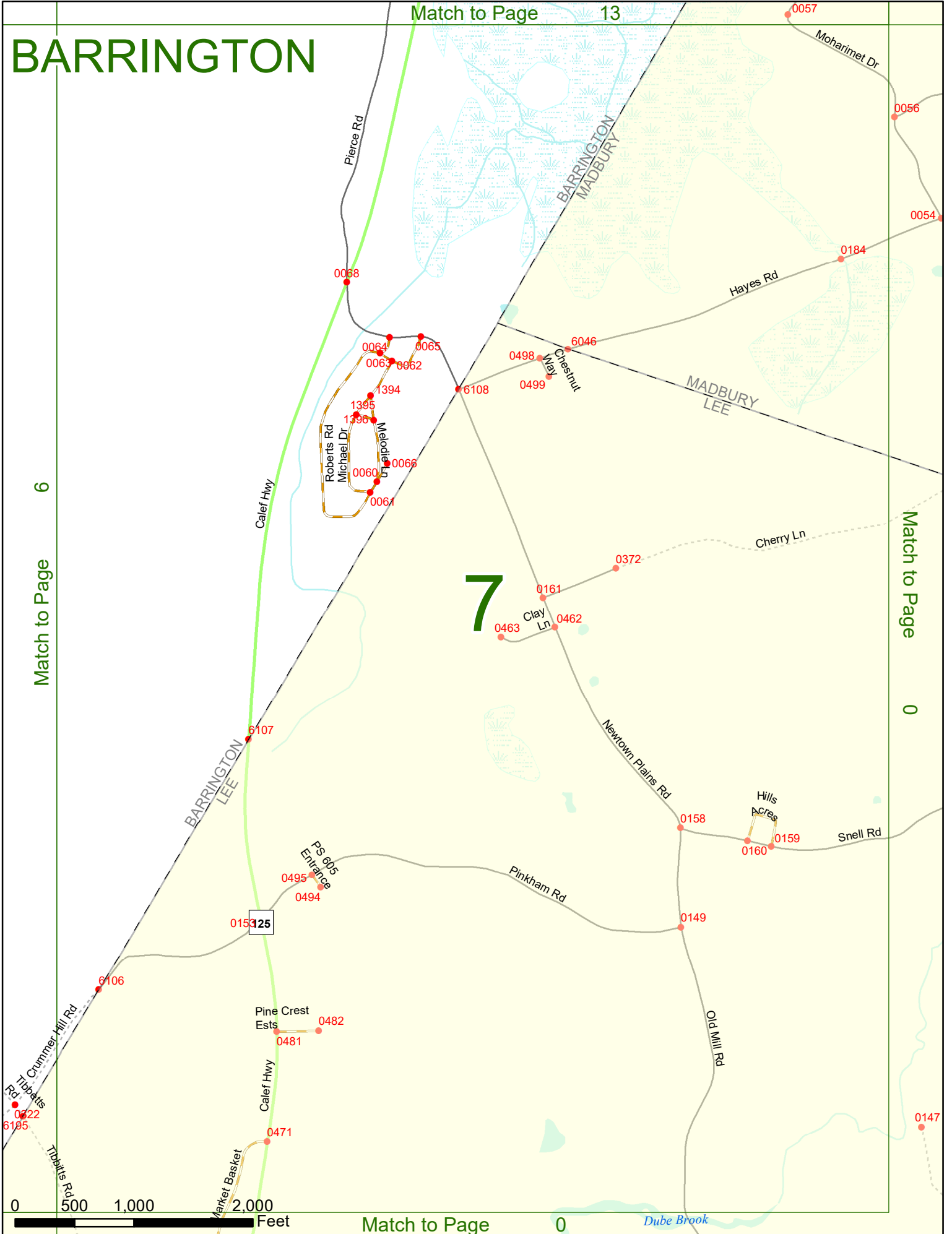
BARRINGTON

Match to Page 13

Match to Page 6

Match to Page 0

7



0 500 1,000 2,000 Feet

Match to Page

0

Dube Brook

BARRINGTON

Match to Page 15

Garland Rd

Trudembach Rd

STRAFFORD
NORTHWOOD

STRAFFORD
BARRINGTON

Corbett Rd

BARRINGTON
NORTHWOOD

9

202

Franklin
Pierce Hwy

River Rd

Caverly Ct

0230

0233

0236

0231

1603

0232

1603

Autumn Ln

Match to Page

9

Rochester Rd

Priest Rd

0039

0041

9

202

0040

6197

0519

7097

0408

6972

8219

Cronin Rd

0237

1671

1629

1628

Cooper Rd

0402

0453

8221

0461

Snow Ln

0454

0454

0320

Water St

0271

8

0272

0319

0349

Rogler Pl

0454

0320

Pine St

0454

Union St

0454

N River Lake Rd

6246

North River
Lake Rd E

0339

North River
Lake Rd

0117

Nielson Rd

0110

Cooper Hill Rd

0305

0113

0438

Haines Rd

0386

0109

4

Old Tumpike Rd

Garland Rd

Match to Page

0

0621

First New
Hampshire Tpke

0657

0037

0659

6199

6200

6198

152

Stage Rd

0 500 1,000 2,000 Feet

Match to Page

0

BARRINGTON

Match to Page

16

Match to Page 10

Caverly Ct
0230
0231
0232
1603

Autumn Ln
1602

Colcord Rd
0228
0229

1661
1662
Hearing Dr

Franklin Pierce Hwy

9

202

Pillsbury Dr

0220
0219
0218
0223
0222

Harry Way

0211
First St
0212
0210

Second St
Estate Dr

0216
0209
0218

Stonehouse Pond Rd

0217

Davis Pond
0192

1553

Match to Page 10

9

8

Match to Page

BARRINGTON
NOTTINGHAM

Old Turnpike Rd

4

0 500 1,000 2,000 Feet

Match to Page

3

Franklin
202

BARRINGTON

Match to Page

17

Round Ponds

9

Match to Page

10

Match to Page

11

1559

0207

Marsh Rd

1569

0106

0118

0146

Merry Hill Rd

Round Pond

1482
Evans Rd

1484
1483
1481

Hemlock Ln

1486
1487
1488
1485

0107

1490

Moonlight Dr

McDaniel Shore Dr

0120

0099
0097
Partridge Dr

0098

1479

Mendums Pond



Match to Page

4

BARRINGTON

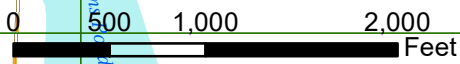
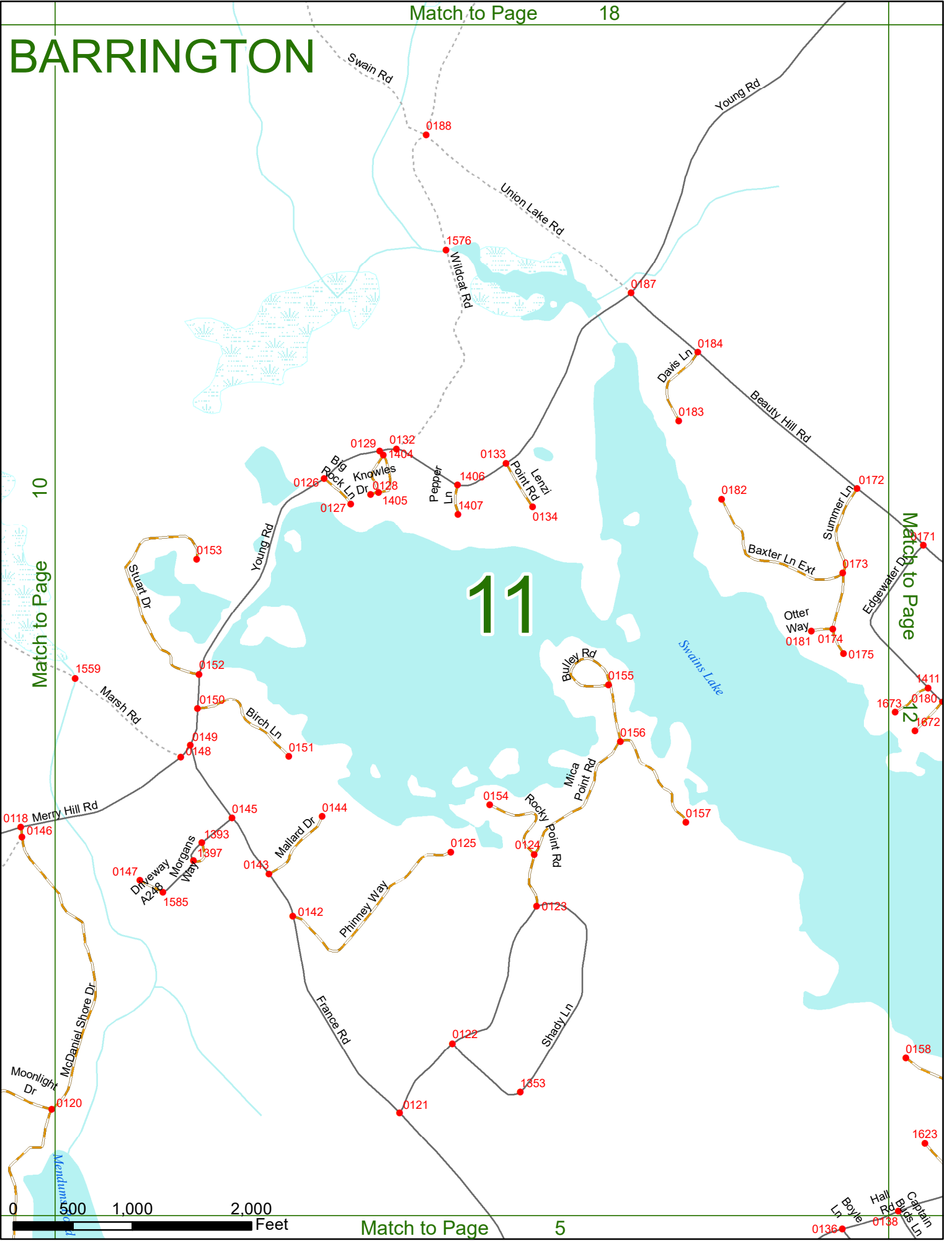
10

Match to Page

Match to Page

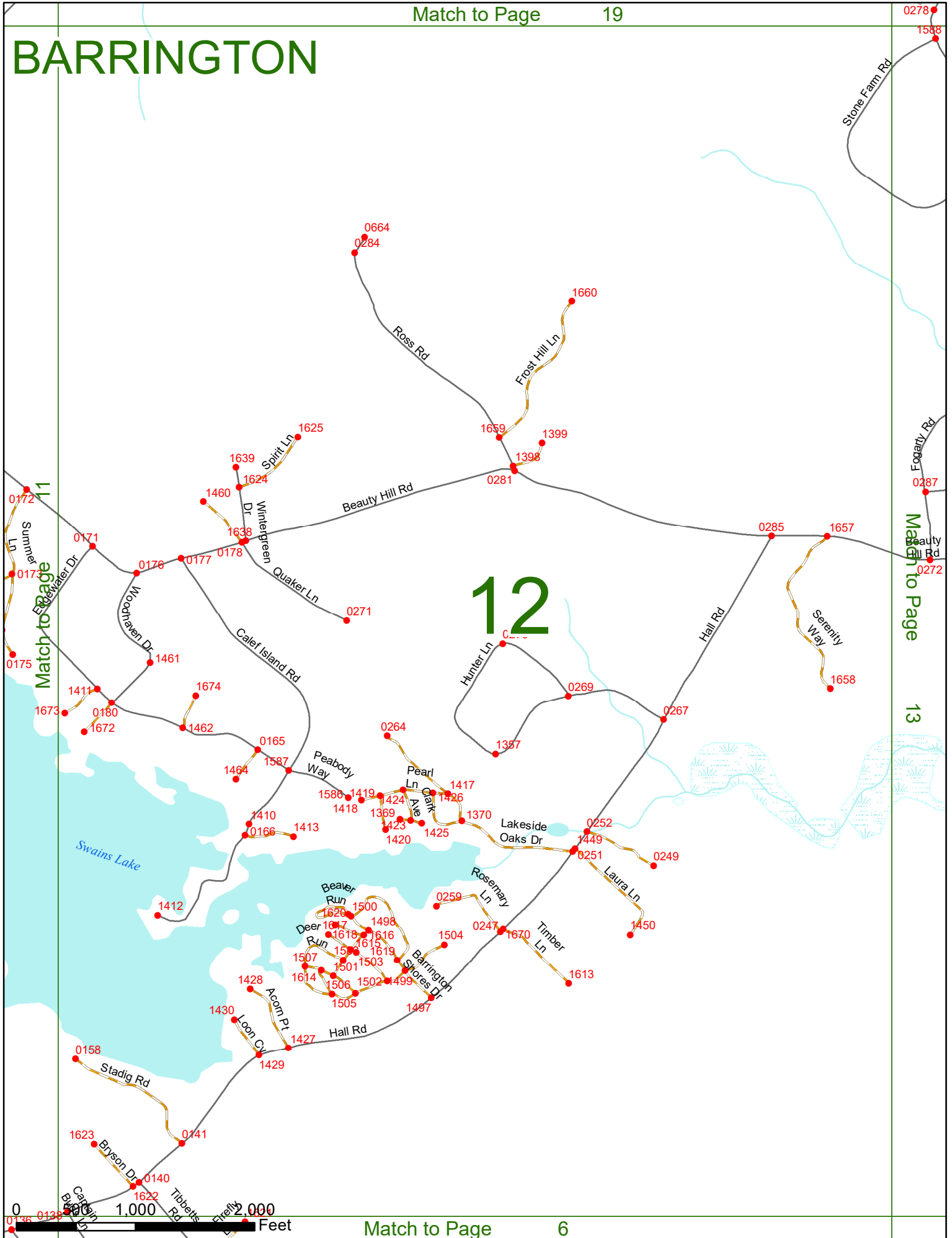
12

11



BARRINGTON

12



Match to Page 11

Match to Page 13

BARRINGTON

Match to Page 20

12

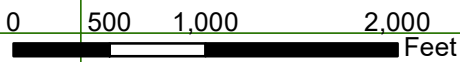
Match to Page

Match to Page

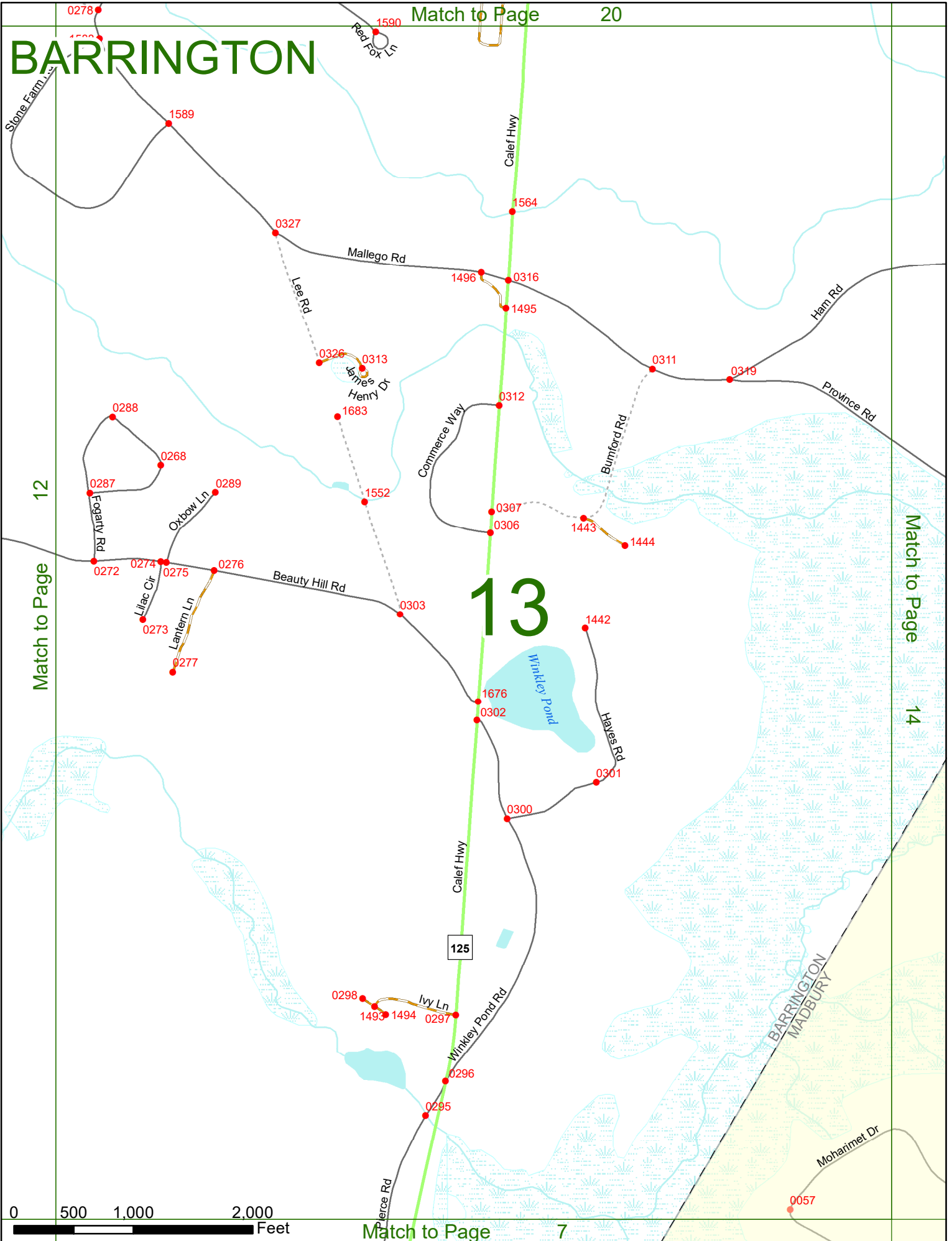
14

13

125



Match to Page 7



BARRINGTON

Match to Page 21

21

13

Match to Page

14

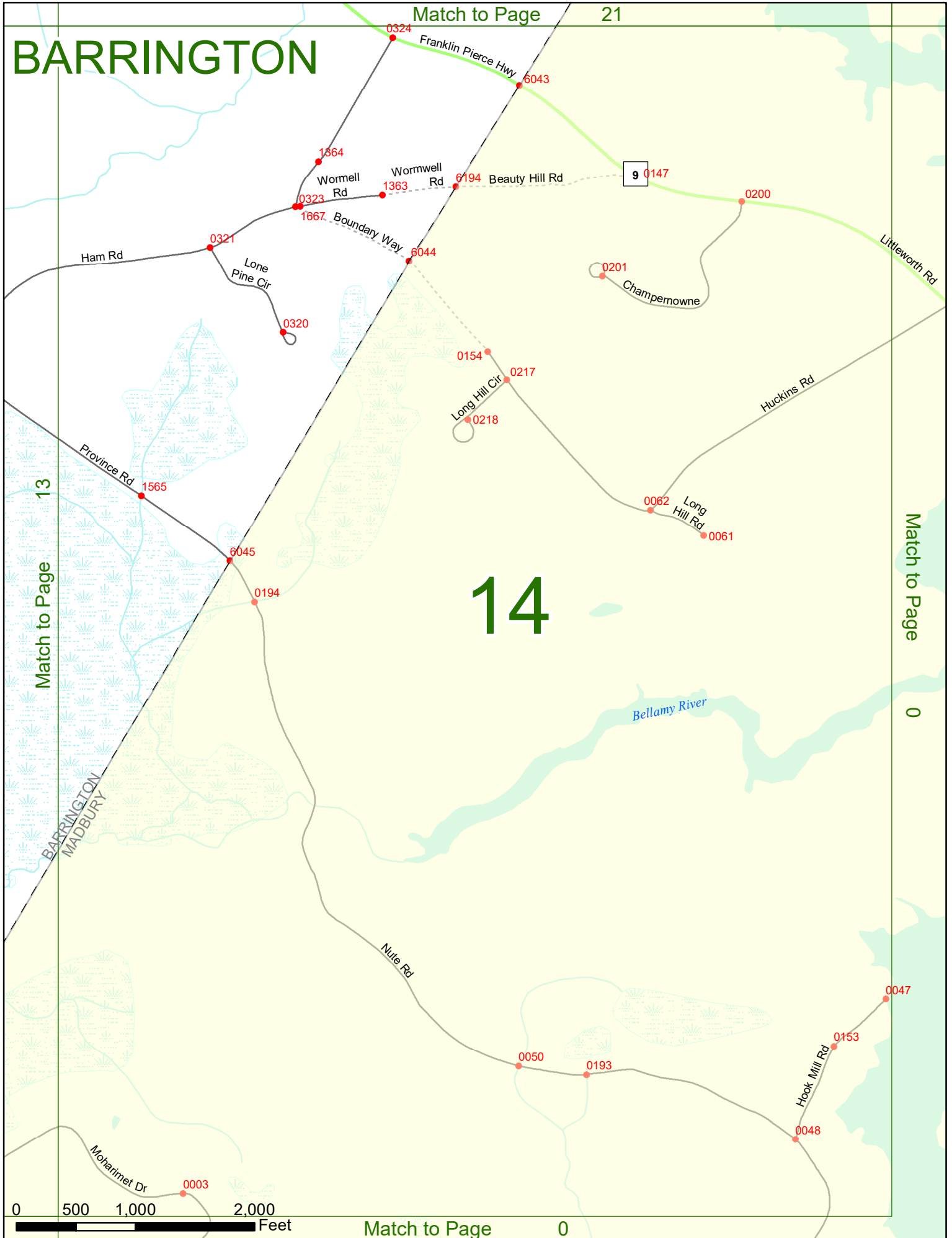
Match to Page

0

0 500 1,000 2,000 Feet

Match to Page

0



BARRINGTON

Match to Page 0

15

Match to Page 16

Match to Page 0

16

0 500 1000 2,000 Feet

Match to Page 8

0070

0062

Province Rd

0060

0697

Spruce Pond Dr

0061

0679

Wyman Ln

0677 0678

0607

0591

0408

Spruce Ponds

Old Canaan Rd

Whig Hill Rd

0052

Woodland Dr

0407

202A

0051

0050

0049

Back Canaan Rd

6101

Canaan Back Rd

Drake Hill Rd

0064

Canaan Rd

STRAFFORD
BARRINGTON

0048

0047

6410

0102

1584

Corbett Rd

Garland Rd

STRAFFORD
NORTHWOOD
Allen Farm Rd

8115

202A

000

BARRINGTON

Match to Page 23

Stagecoach Rd

Range Rd

Boulder Dr

0526 0539

0525

1557

STRAFFORD
BARRINGTON

15

Match to Page

1100

Old Canaan Rd

1351

1558

Old Settlers Rd

0225

Canaan Back Rd

1563

16

Match to Page

17

0 500 1,000 2,000 Feet

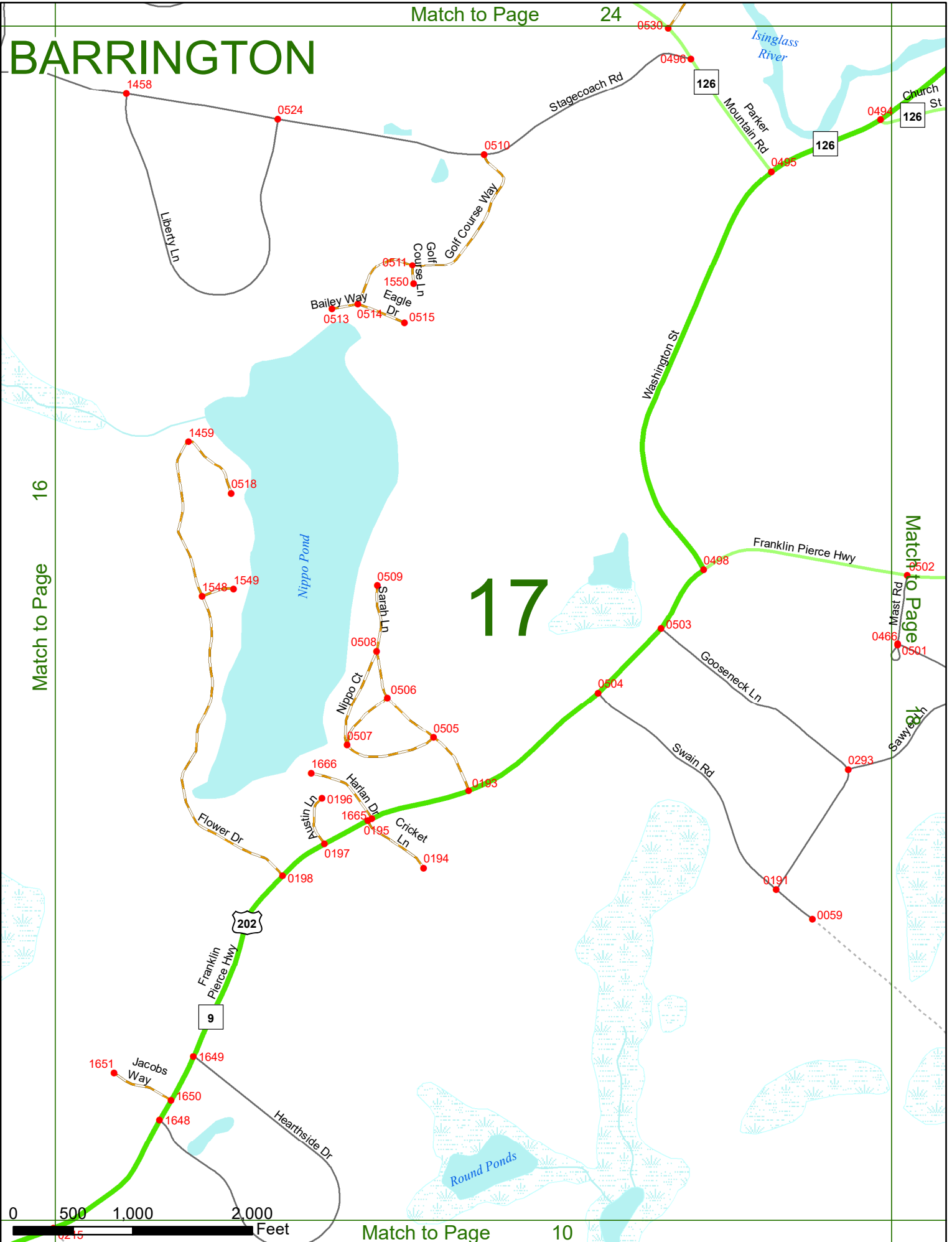
Match to Page

Third St 0213 1637
Estate Dr 0214
Second St 0211

Franklin Pierce Hwy
0216 202

BARRINGTON

17



BARRINGTON

Match to Page 25

126

17

Match to Page

18

Match to Page

19

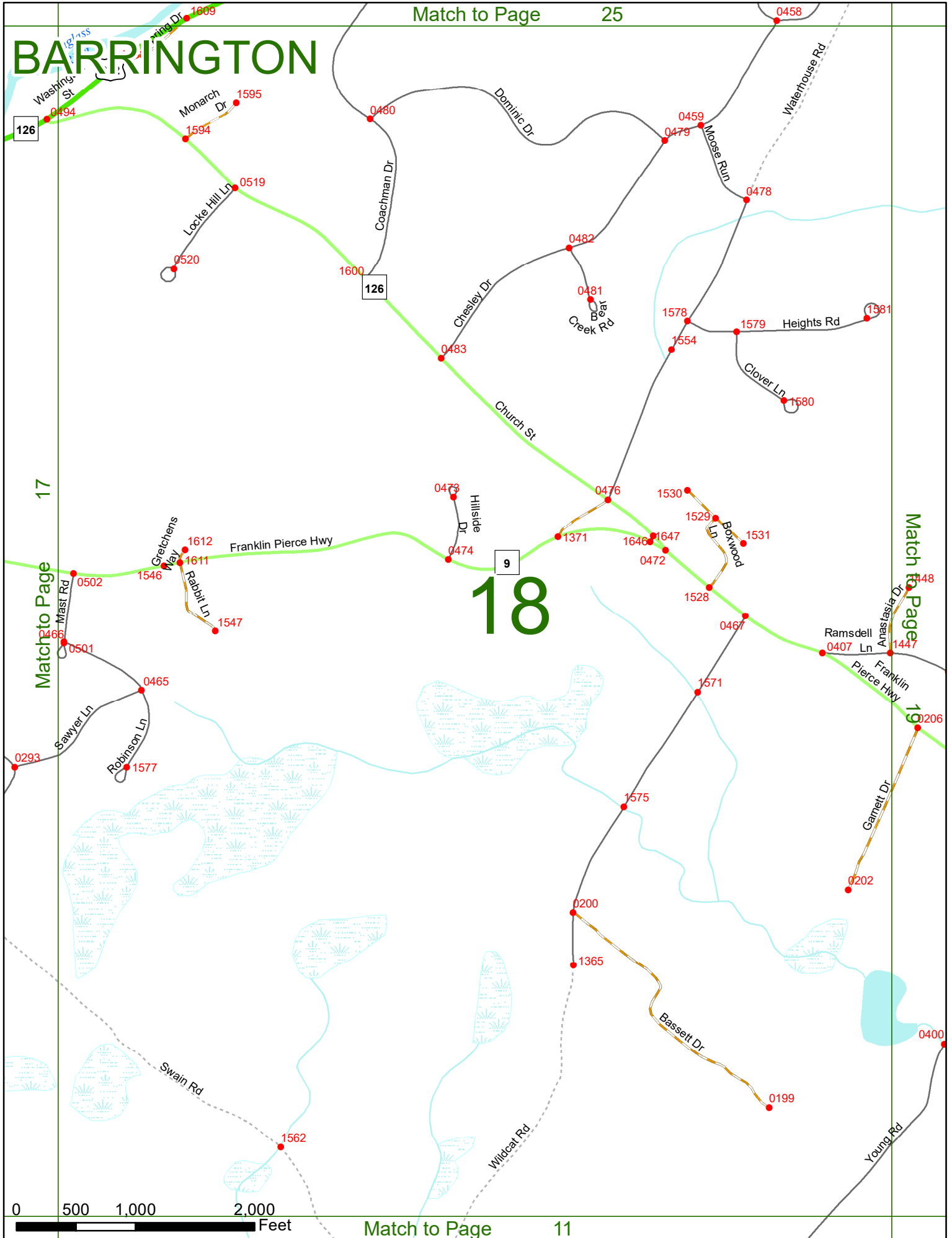
126

9

Match to Page



Match to Page 11



BARRINGTON

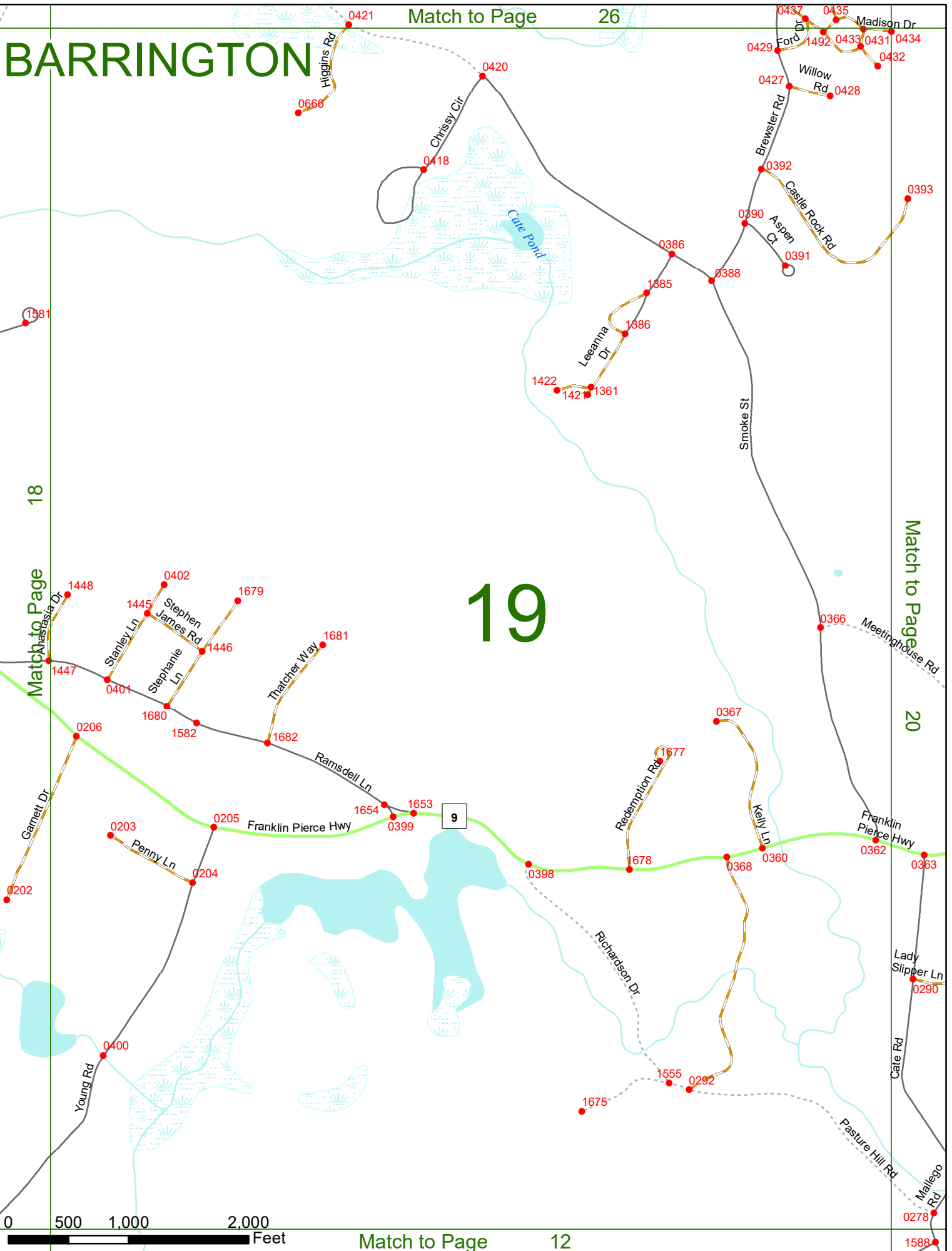
Match to Page 26

19

18

Match to Page

Match to Page 20



Match to Page

12

1588

BARRINGTON

Match to Page 27

20

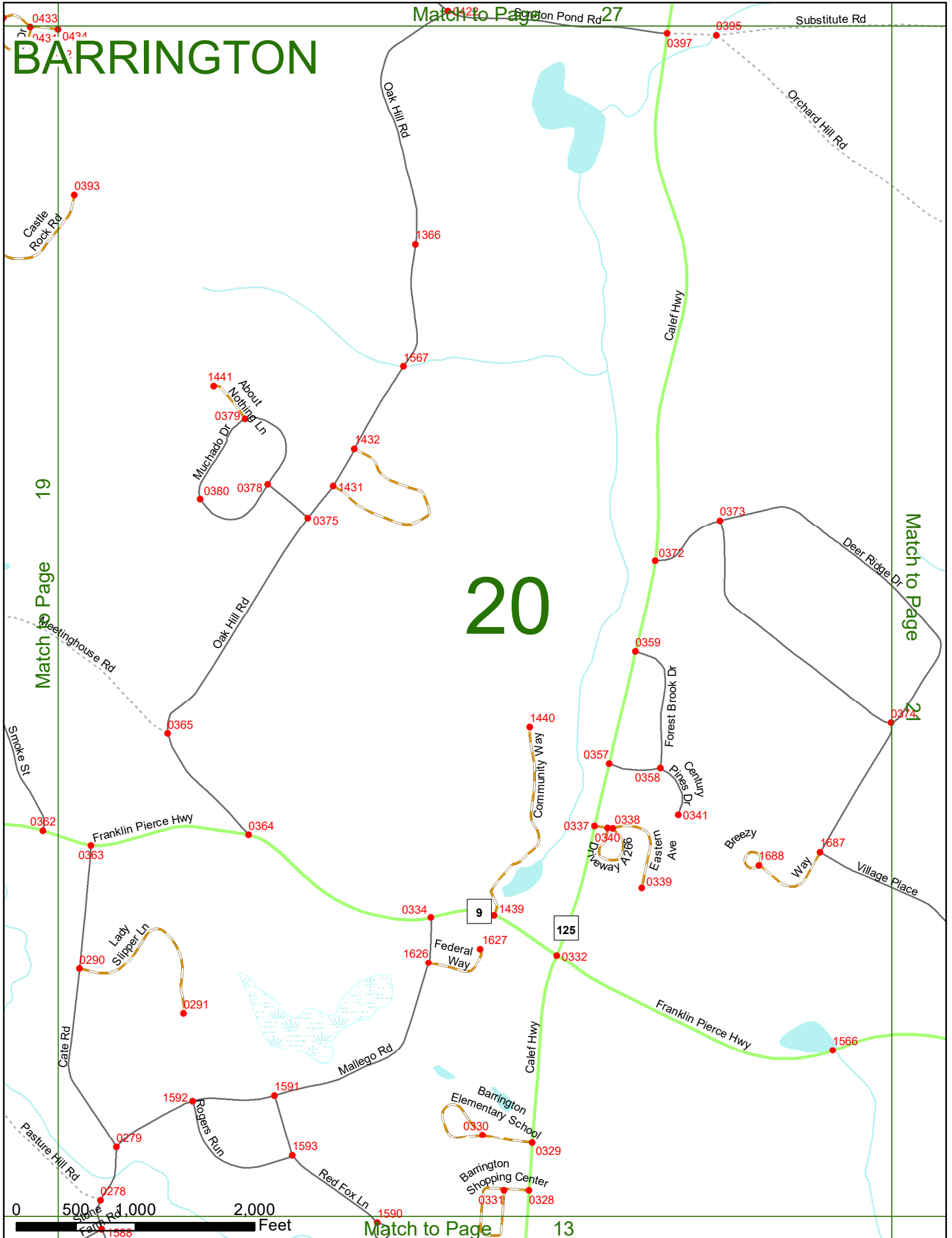
19

Match to Page

Match to Page

24

Match to Page 13



BARRINGTON

Match to Page 28

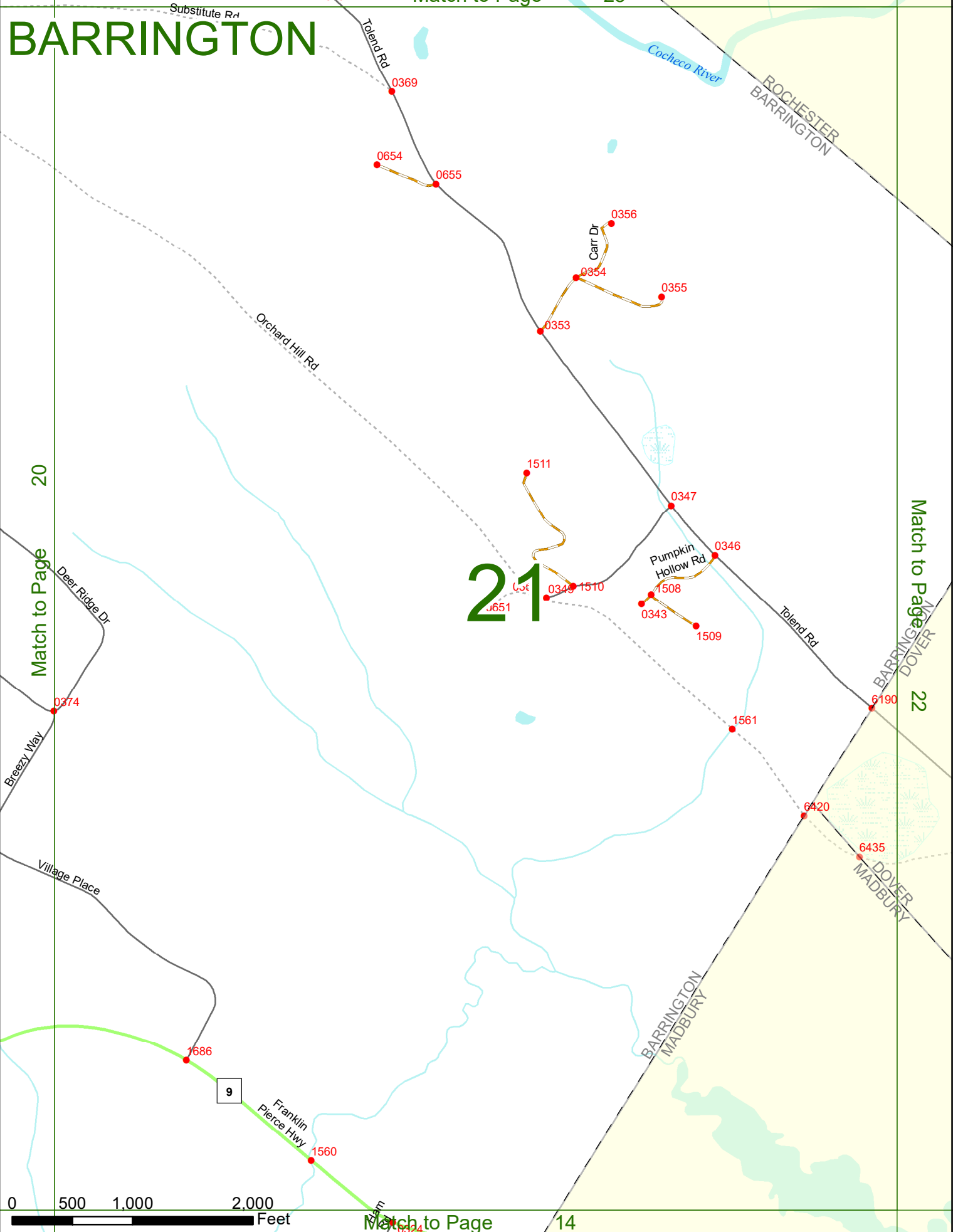
20

Match to Page

21

Match to Page 22

22



0 500 1,000 2,000 Feet

Match to Page 14

BARRINGTON

Match to Page 0

Match to Page 21

Match to Page 0

22

6435

0652

0653

0654

2054

0655

0657

0919

0658

289

2291

0667

0660

1970

1975

1992

1993

1976

1971

0676

0677

0678

0680

2391

2390

2392

0679

0677

2544


2546

2547

2545

2060

2248



Match to Page 0

ROCHESTER
BARRINGTON

BARRINGTON
DOVER

DOVER
MADBURY

Rochester Neck Rd

ROCHESTER
DOVER

County Farm Cross Rd

Comerstone
Dr

Cnty Farm
Cross Rd

Glen Hill Rd

Covered
Bridge Ln

Cocheco River

Brook Ter
Nicholas
Cir
Jo's
Jack

County Farm Rd

Boxwood Ln

Singh Dr

Tolend Rd

Tolend Rd

BARRINGTON

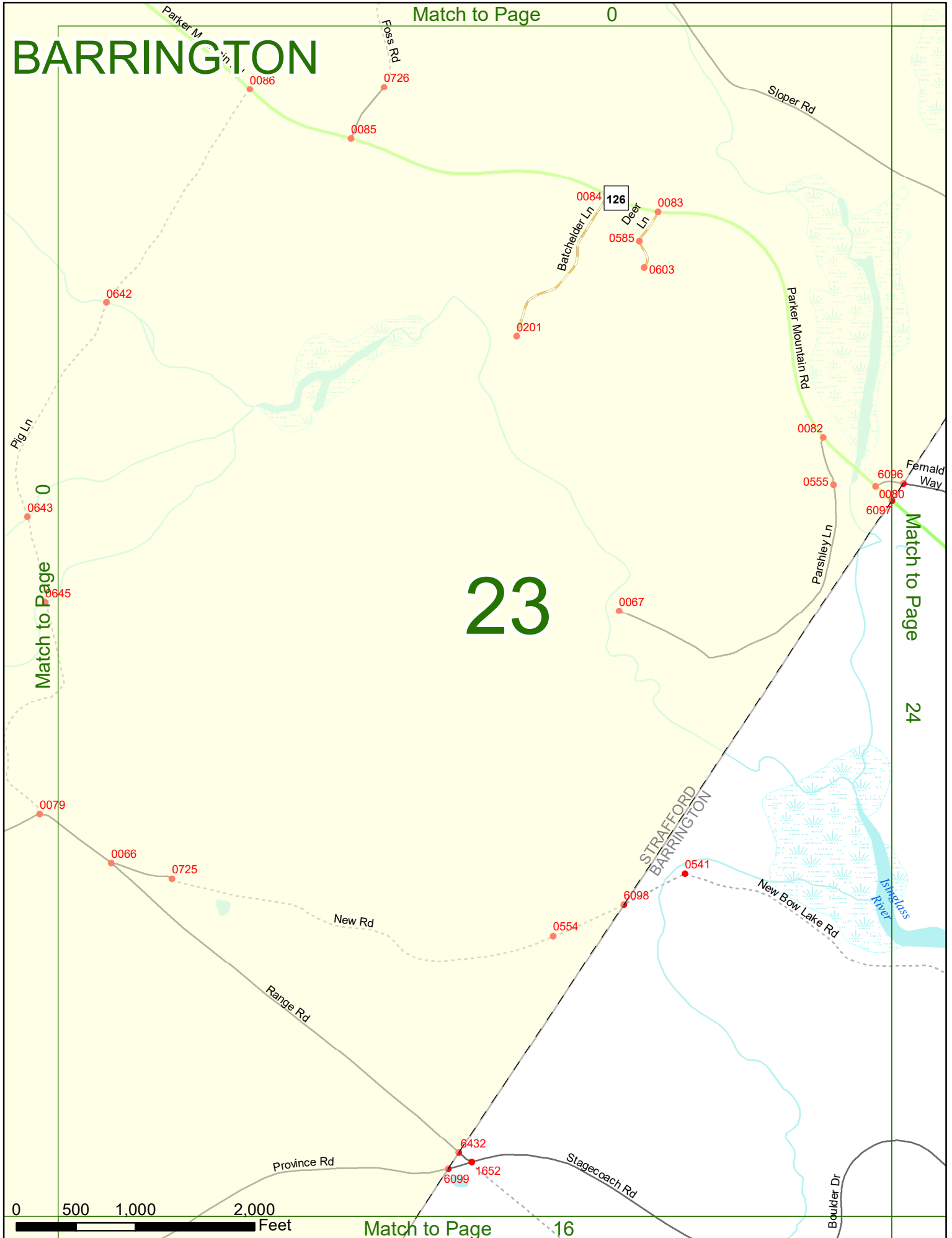
Match to Page 0

23

Match to Page 24

0 500 1,000 2,000 Feet

Match to Page 16



BARRINGTON

Match to Page 29

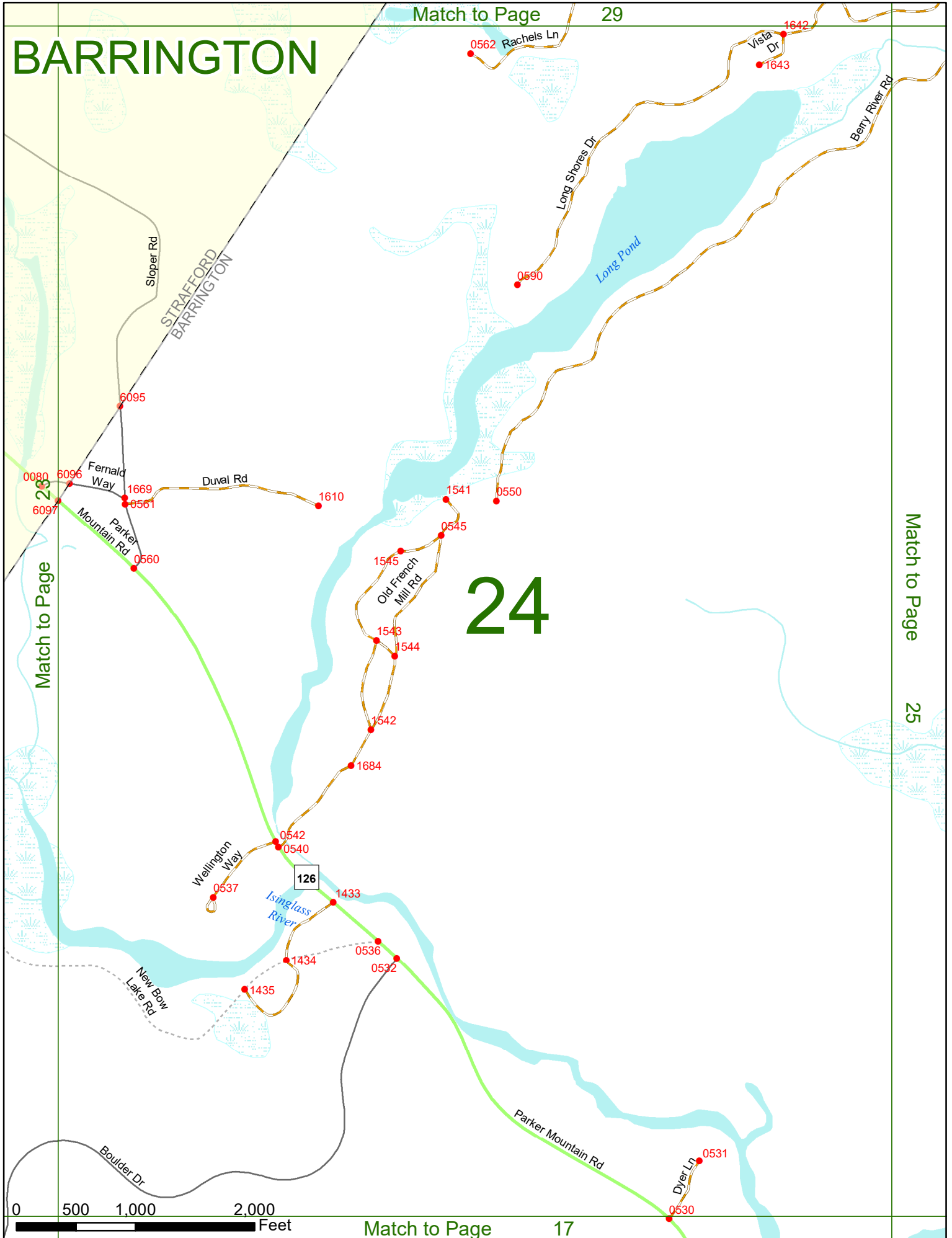
Match to Page 23

Match to Page 25

24

Match to Page 17

0 500 1,000 2,000 Feet



BARRINGTON

Match to Page 30

24

Match to Page

25

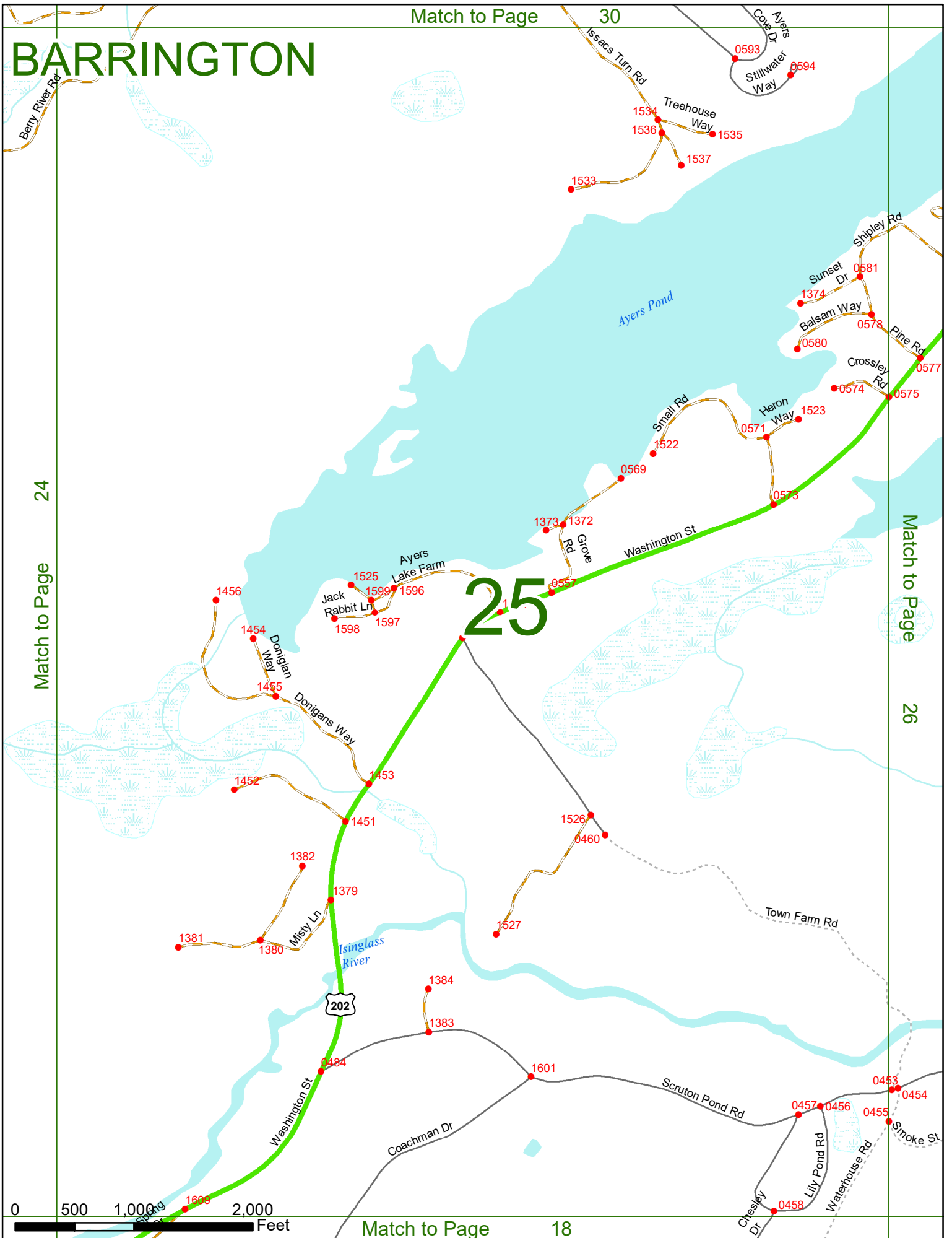
Match to Page

26

0 500 1,000 2,000 Feet

Match to Page

18



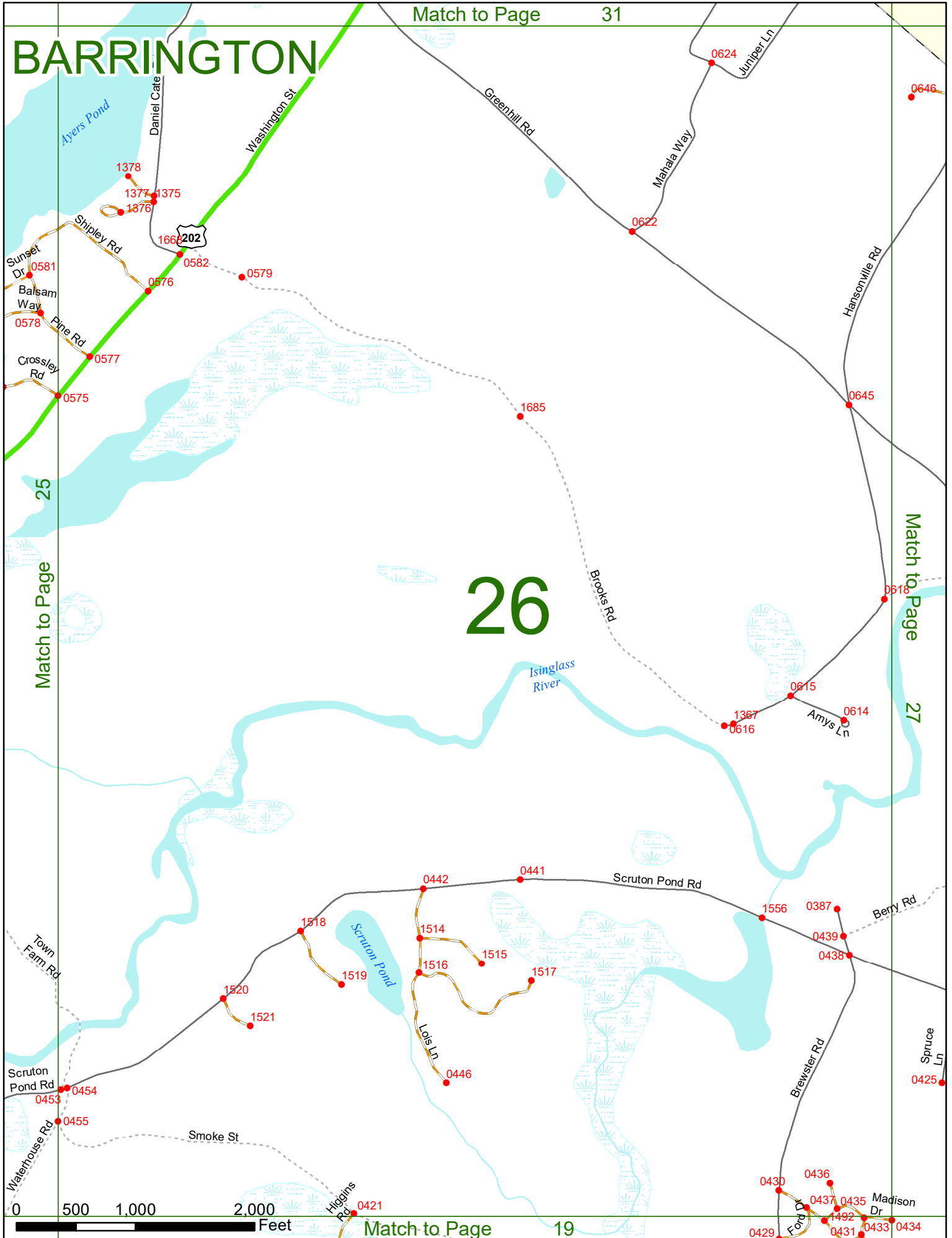
BARRINGTON

Match to Page 31

25

26

Match to Page 27



Match to Page

Match to Page

0 500 1,000 2,000 Feet

Match to Page 19

BARRINGTON

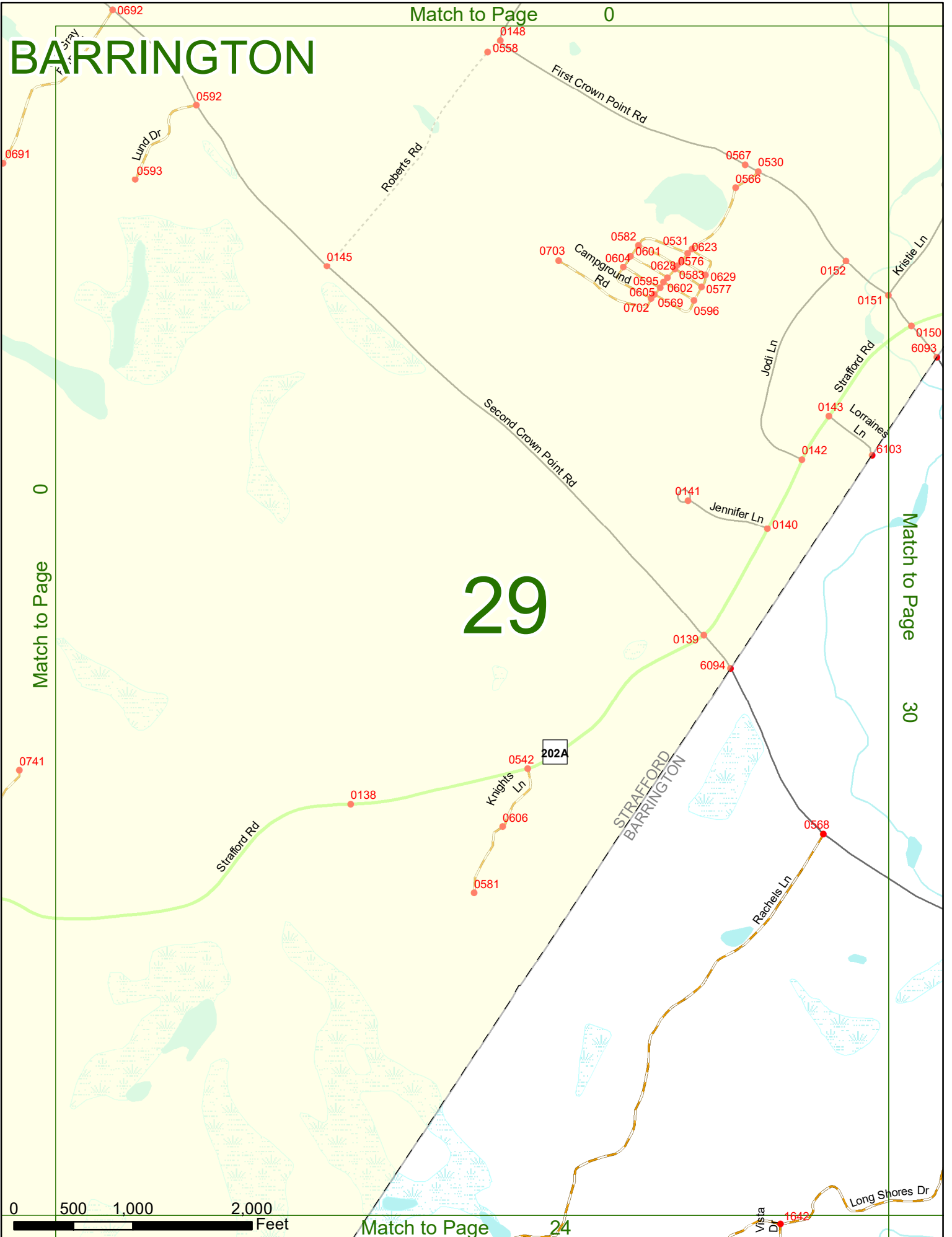

Match to Page 0

29

Match to Page 0

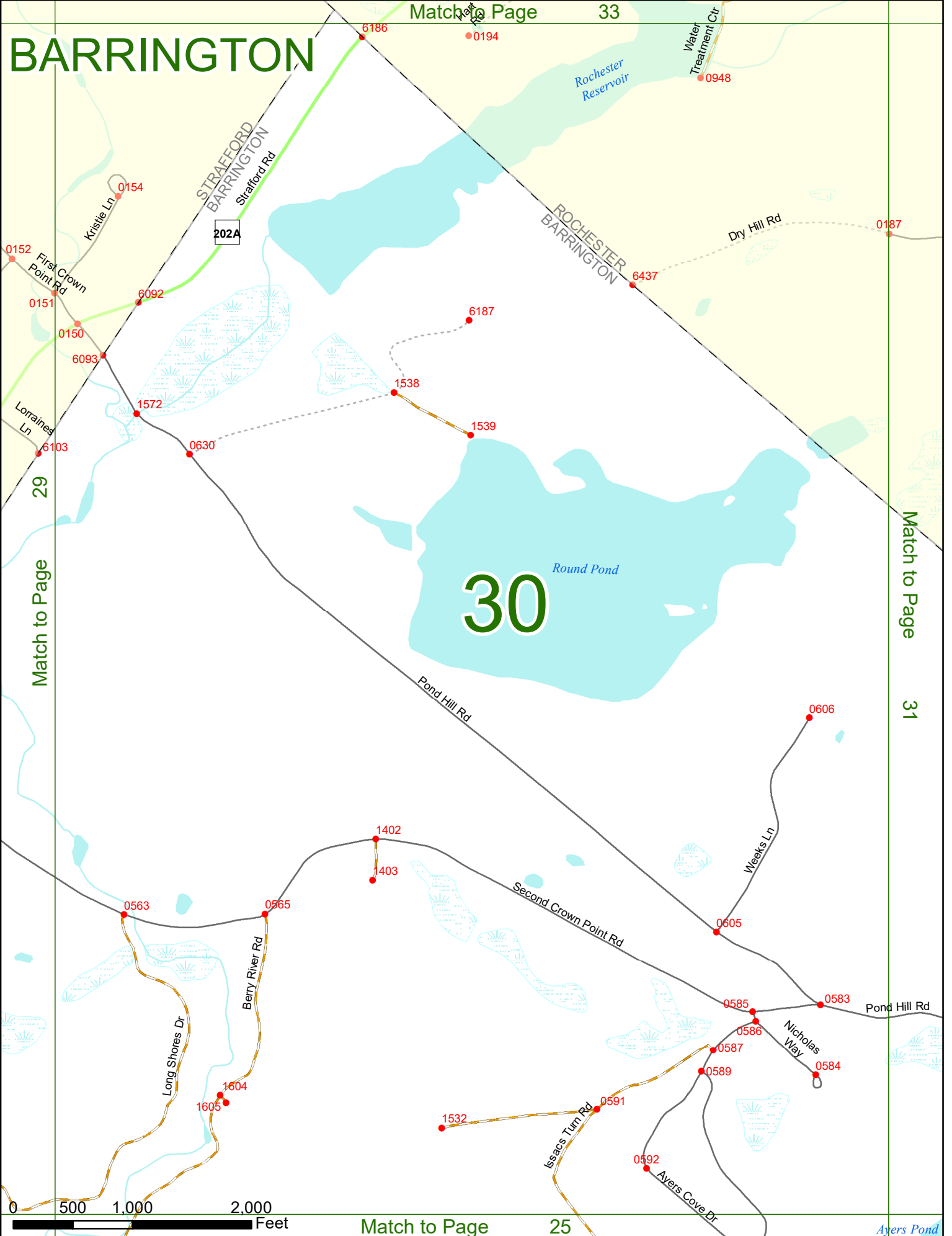
Match to Page 30

Match to Page 24



BARRINGTON

Match to Page 33



29

Match to Page

Match to Page

31

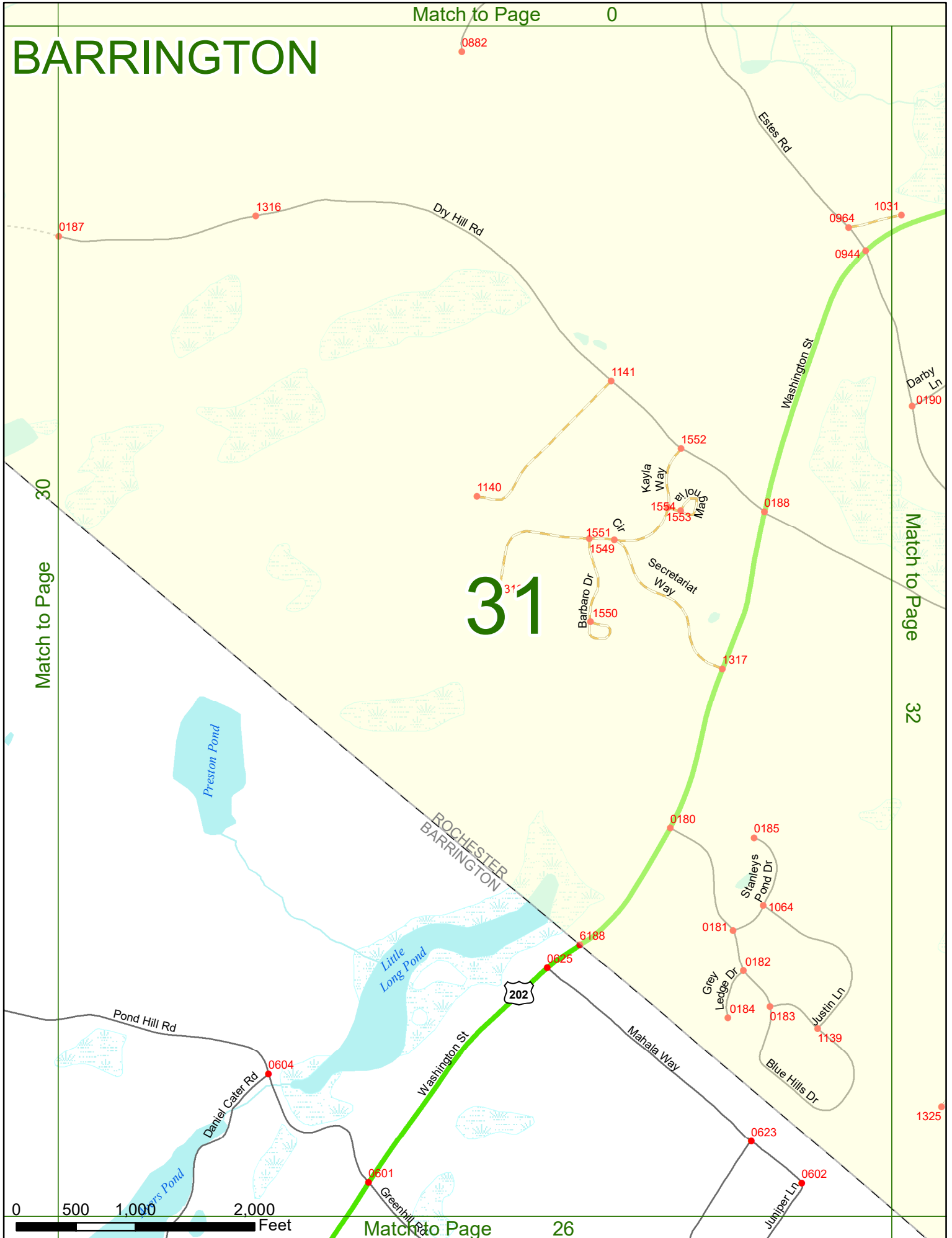
30



Match to Page 25

Ayers Pond

BARRINGTON



31

30

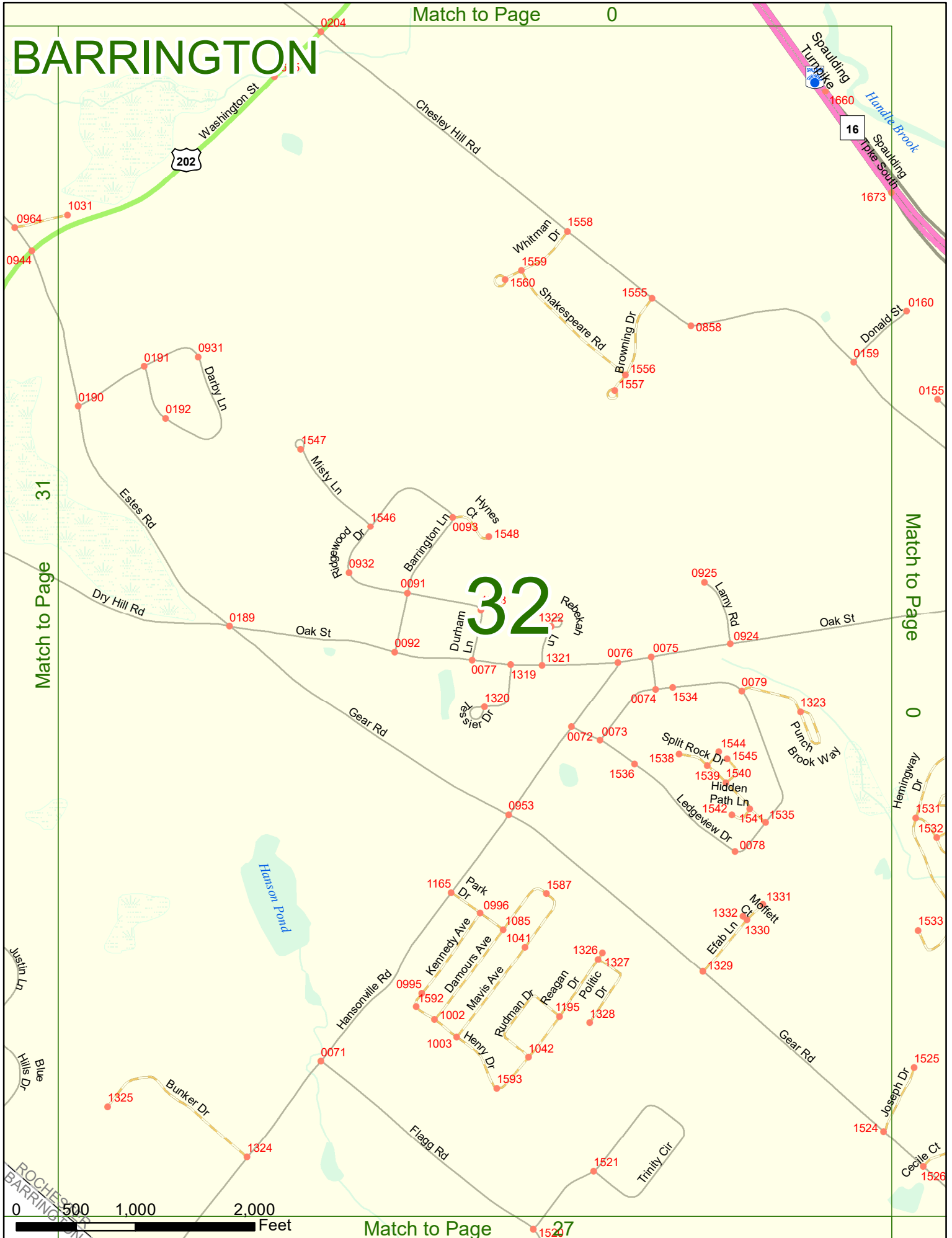
Match to Page 32

0 500 1,000 2,000 Feet

Match to Page 26

BARRINGTON

Match to Page 0



0 500 1,000 2,000 Feet

Match to Page 27


BARRINGTON

Match to Page 0

Match to Page 0

Match to Page 0

33



Match to Page 30

