



Maps and data sets are not guaranteed to be free from errors and omissions. Data is in a constant state of update and correction by various groups and agencies. Information displayed on this map is the best available at the time of publication.

2022 Nodal Reference Bookmap

LEGEND



NHDOT will accept crash locations based on the State of NH Uniform Police Traffic Accident Report.

Crash occurred on:

Option 1 Street Address
 123 Main Street

Option 2 Route No and/or Distance from NESW Intesecting Road, Bridge,
 Street name Intersecting Street Town/County line
 Main Street 500 E Oak Street

Option 3 First Node Distance from First Node Second Node
 515 212 632

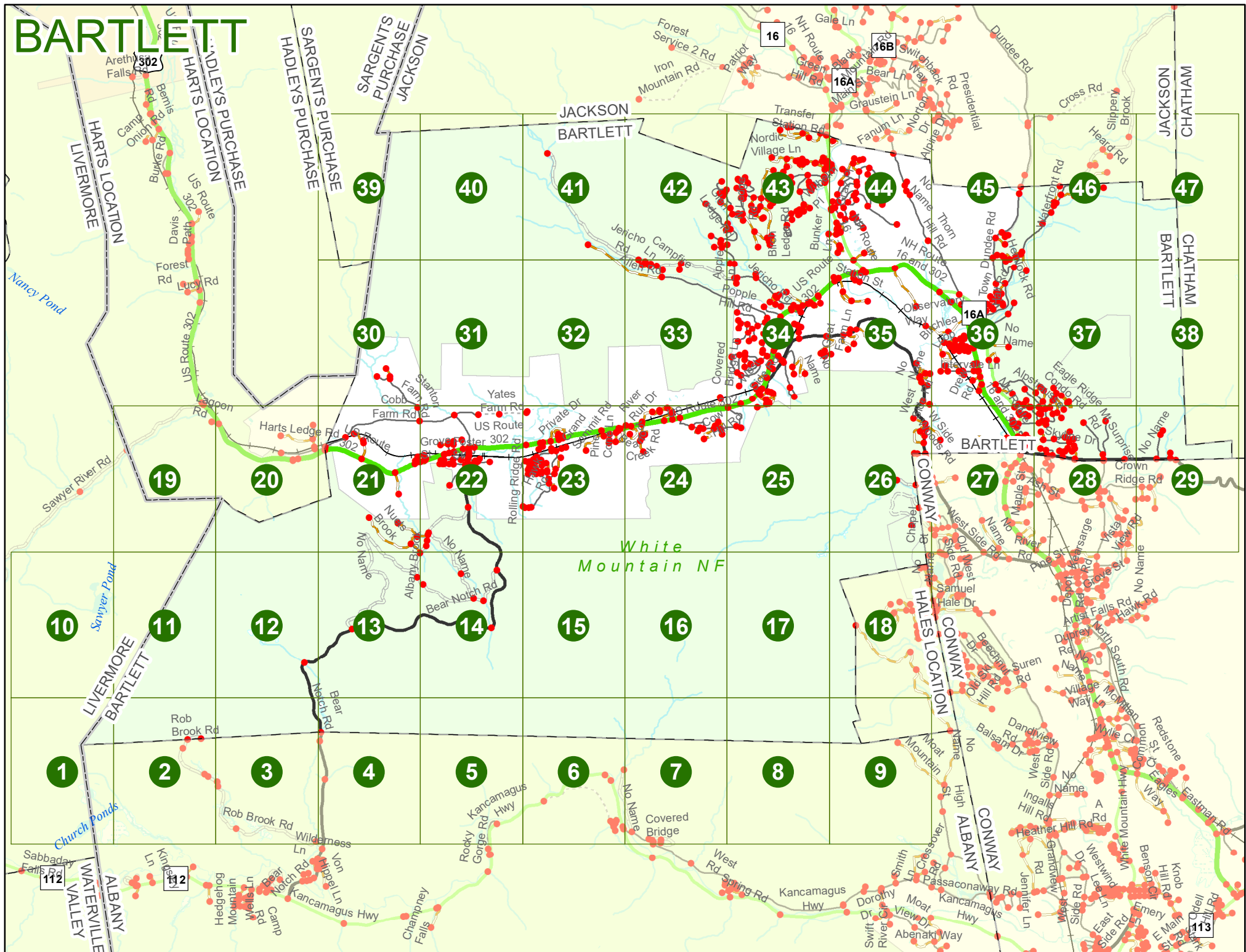
Option 4 Route No and/or Mile Marker on Interstate Only NESW Mile (Marker)
 Street name
 189S 700 feet S 36.8

Option 3 – Example

Street Name Loudon Road
First Node 803
Distance from First Node 318 Ft
Second Node 813



BARTLETT



BARTLETT

Match to Page 0

White Mountain NF

1


Match to Page 2

LIVERMORE
BARTLETT

BARTLETT
ALBANY

ALBANY
LIVERMORE

Church Ponds



BARTLETT

LINCOLN
BAY

BARTLETT
ALBANY

6013

6158

0108

Rob Brook Rd

0107

0104

0105

0106

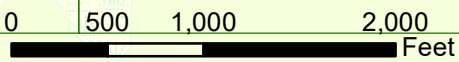
White
Mountain NF

1

Match to Page

Match to Page

3



BARTLETT

2

Match to Page

BARTLETT
ALBANY

3

*White
Mountain NF*

Match to Page

4

Bear Notch Rd

Bear Notch Rd

Rob Brook Rd

0105


0106

0112

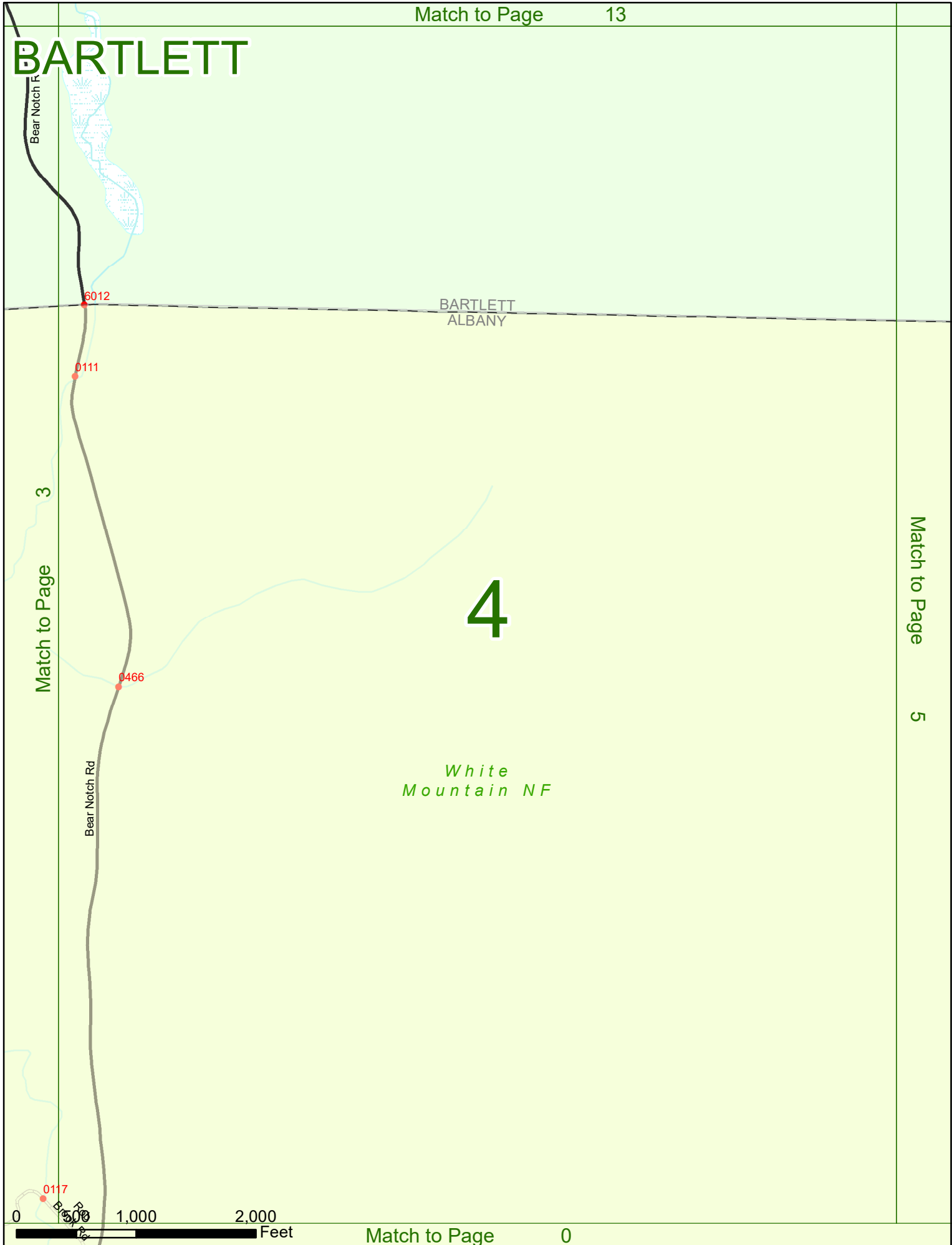
0111

0111

0117




BARTLETT



Match to Page

5



BARTLETT

BARTLETT
ALBANY

4

Match to Page

5

Match to Page

6

*White
Mountain NF*

Swift River


0090

112

Rocky Gorge Rd

Kancamagus Hwy

Falls Pond



BARTLETT

Match to Page 5

Match to Page 7

BARTLETT
ALBANY

6

White
Mountain NF

112

Kancamagus Hwy

0143

0030

Lower
Falls Rd

0142

0034

0089

Pasaconaway Rd

Swift River

0425

0496

0493

0497

0497

0492

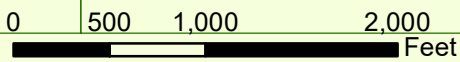
0494

0495

0037

0036

Kancamagus Hwy



BARTLETT

BARTLETT
ALBANY

6

Match to Page

7

Match to Page

8

*White
Mountain NF*

Kancamagus Hwy

112

0037

0036

0035

Passaconaway Rd

Campsites
25-27

0419

Covered
Bridge

0054

Covered
Bridge Spur A

0055

0052

0056

0053

0 500 1,000

2,000

Feet

Match to Page

0

BARTLETT

BARTLETT
ALBANY

7


Match to Page

8

Match to Page

9

*White
Mountain NF*



BARTLETT

HALES LOCATION
BARTLETT

BARTLETT
ALBANY

HALES LOCATION
ALBANY

0477

Meat Mountain

9

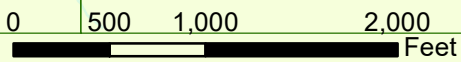
*White
Mountain NF*

8

Match to Page

Match to Page

0



Sawyer
Rd

BARTLETT

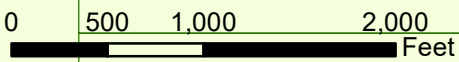
0

Match to Page

White Mountain 10

Match to Page

11



LIVERMORE
BARTLETT

BARTLETT

Sawyer Pond

10

Match to Page


LIVERMORE
BARTLETT

11

*White
Mountain NF*

Match to Page

12



BARTLETT


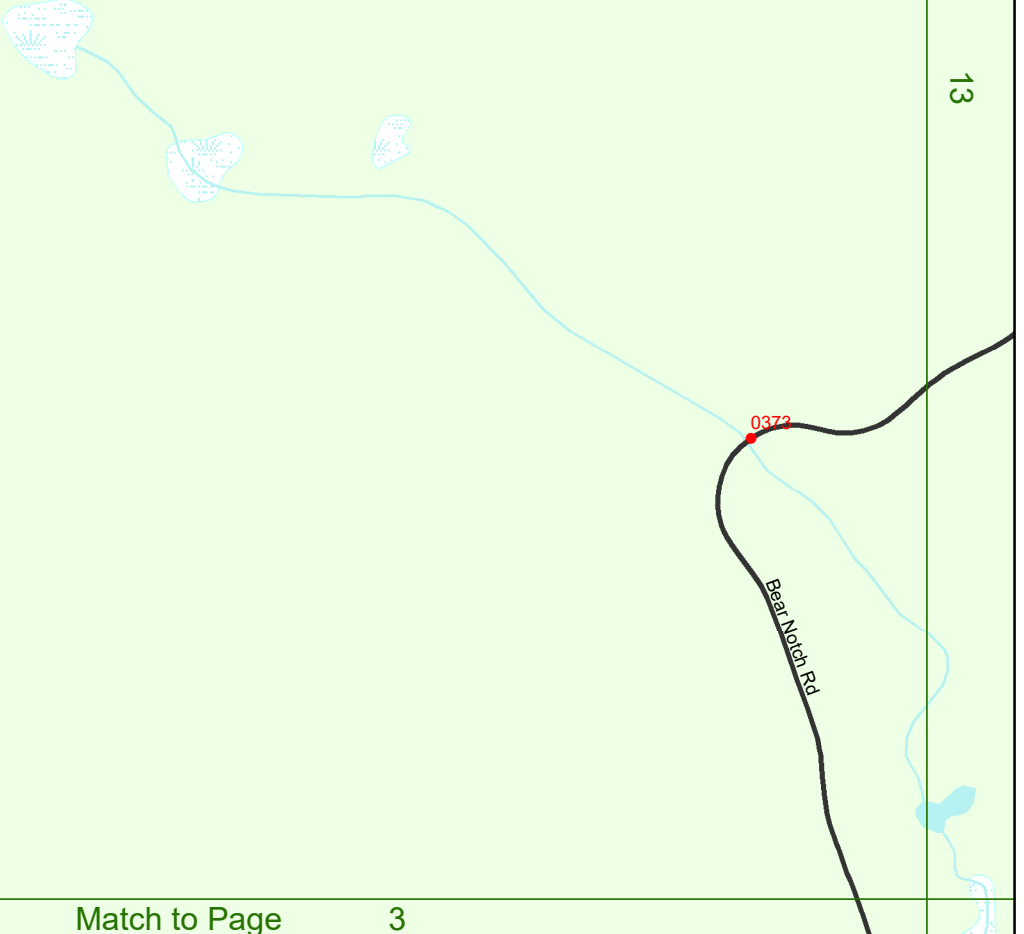
11

Match to Page

Match to Page

13

White Mountain **12**



BARTLETT

12

Match to Page

Match to Page

14

13

White Mountain

Bear Notch Rd


Albany Brook

0372

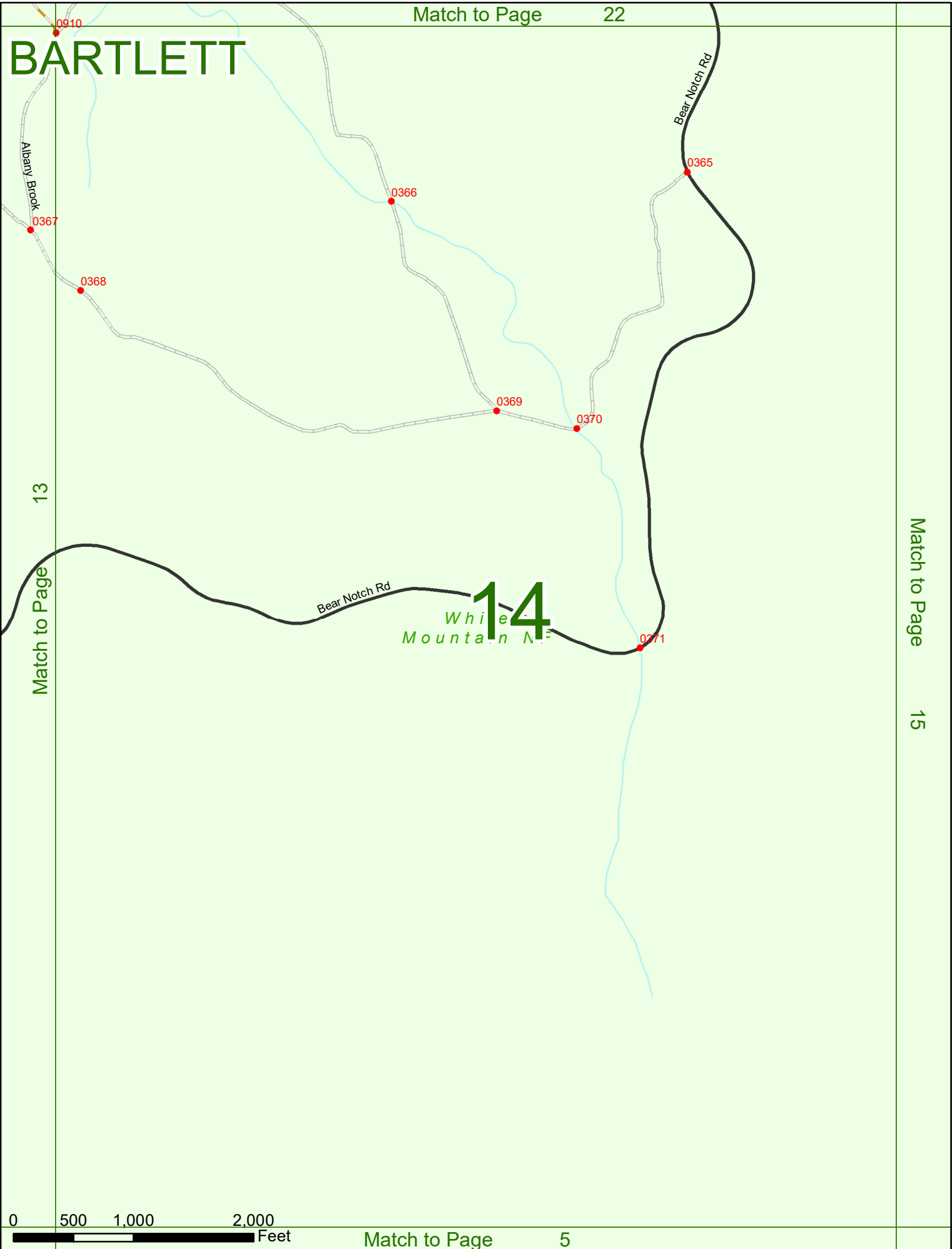
0367

0368

0910



BARTLETT

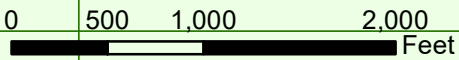


13

Match to Page

Match to Page

15



BARTLETT

14

Match to Page

White Mountain
15

Match to Page

16

BARTLETT


15

Match to Page

White Mountain
16

Match to Page

17





BARTLETT

16

Match to Page


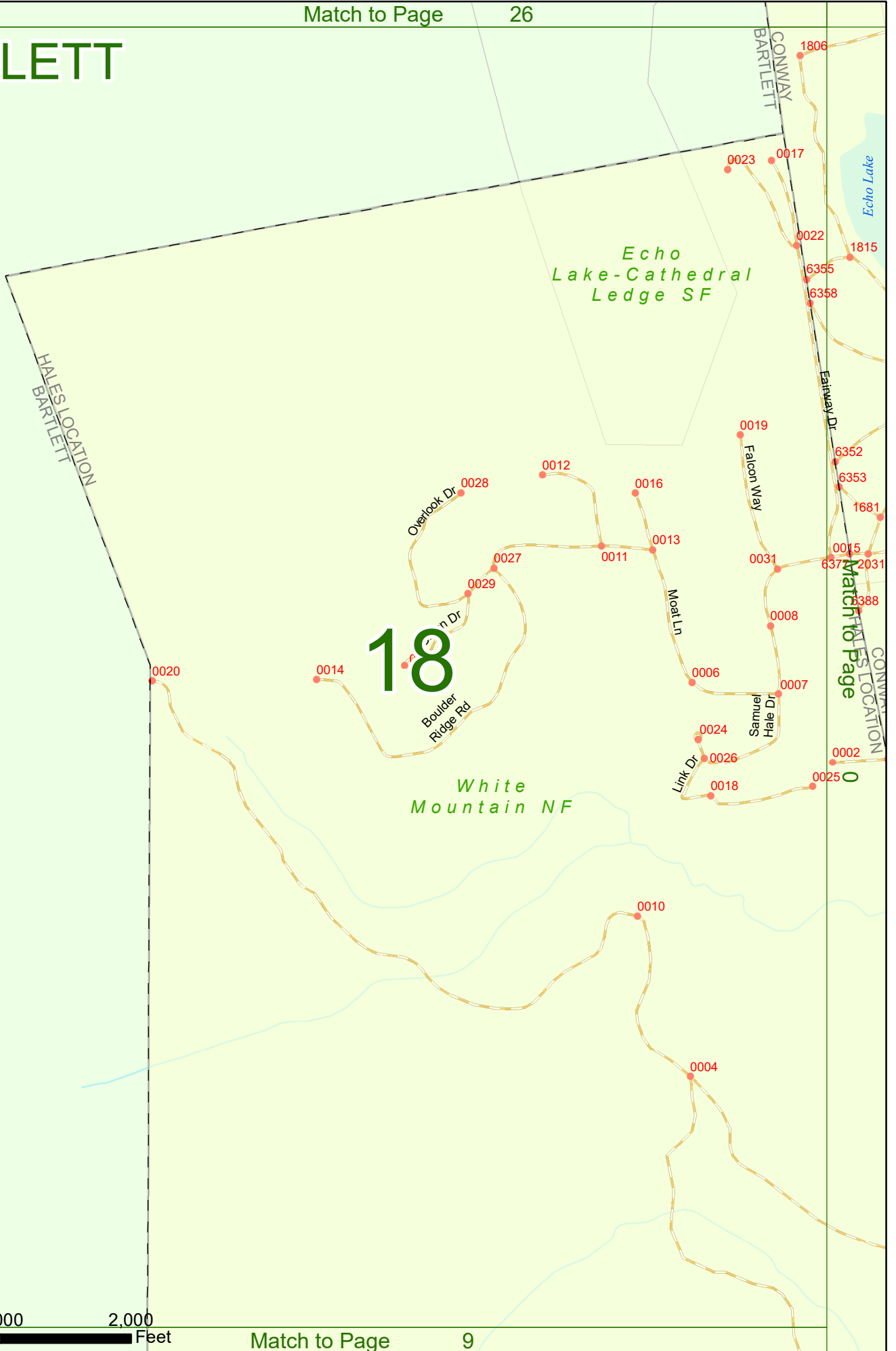
White
17
Mountain IF

Match to Page

18

BARTLETT

Match to Page 17



Match to Page 0

BARTLETT

0082
US Route 302
302
0004
Lagoon Rd
0003

Sawyer River Rd

White Mountain NF

8280

0

Match to Page

19

HARTS LOCATION
LIVERMORE

Match to Page

20

LIVERMORE
BARTLETT

0 500 1,000 2,000 Feet

Match to Page 11

BARTLETT

0004 Lagoon Rd 0003

0090

0089

0088

0093

0087

0029

0033

0034

0001

19

Match to Page

White Mountain NF

20


Match to Page

21

HARTS LOCATION LIVERMORE

LIVERMORE BARTLETT

HARTS LOCATION BARTLETT



BARTLETT

0089
0088
0093
0087

Match to Page 20

BARTLETT
HARRIS LOCATION

US Route 302

302

Cobb Farm Rd

Wiles Rd

21

0352
0013

0005
0002
0003

0001

0925
0928
0929
0931
0927
0923
0924
0922
1012

Match to Page 22

1084

1085

1156

1168

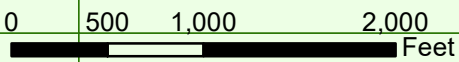
White Mountain NF

Nivets Brook

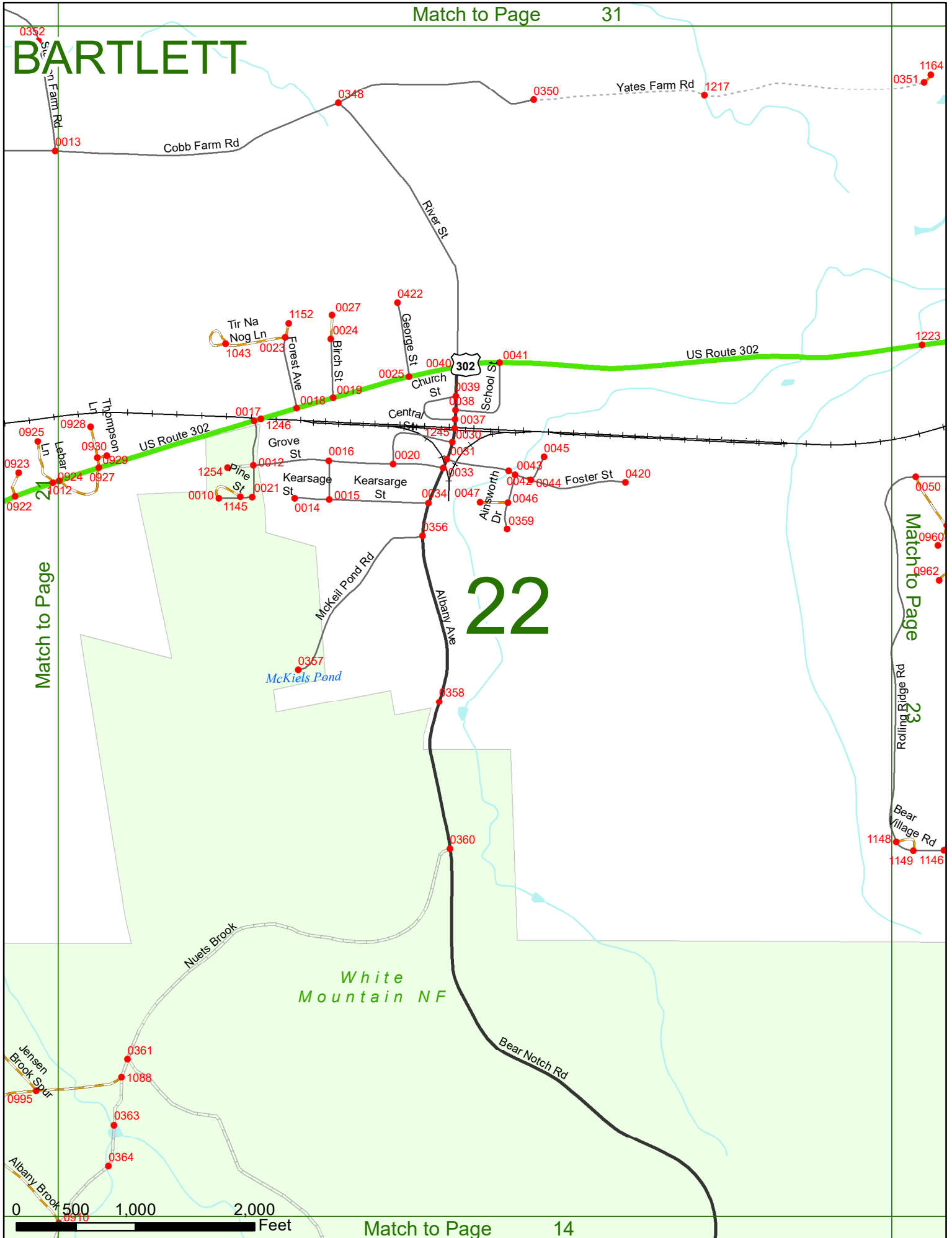
Jensen Brook Spur

0995
0911
Albany Brook

0364
0910



BARTLETT

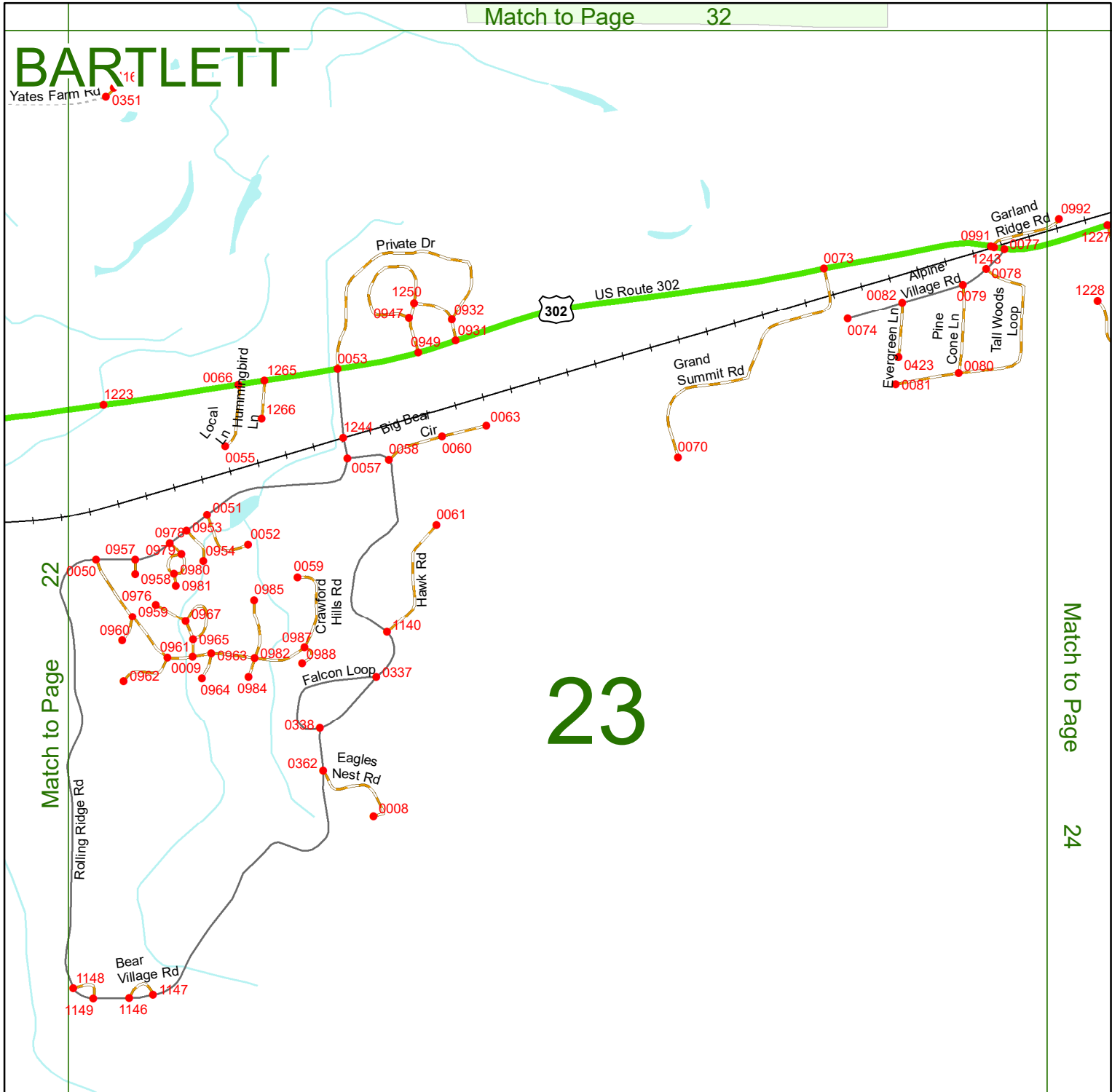


22

White Mountain NF

BARTLETT

Yates Farm Rd 0351



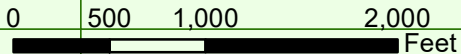
22

Match to Page

23

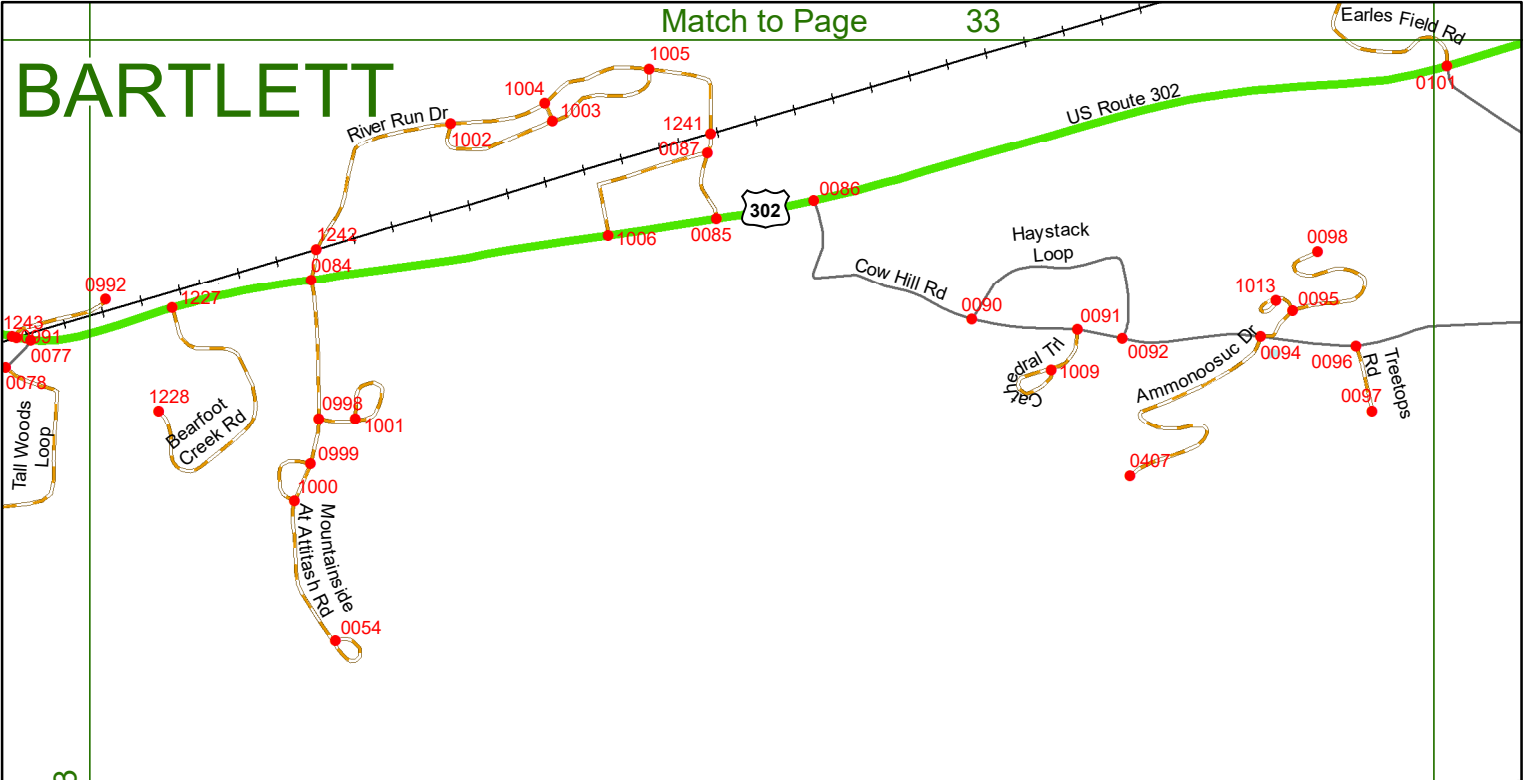
Match to Page

24



BARTLETT

Match to Page 33



23


Match to Page

24

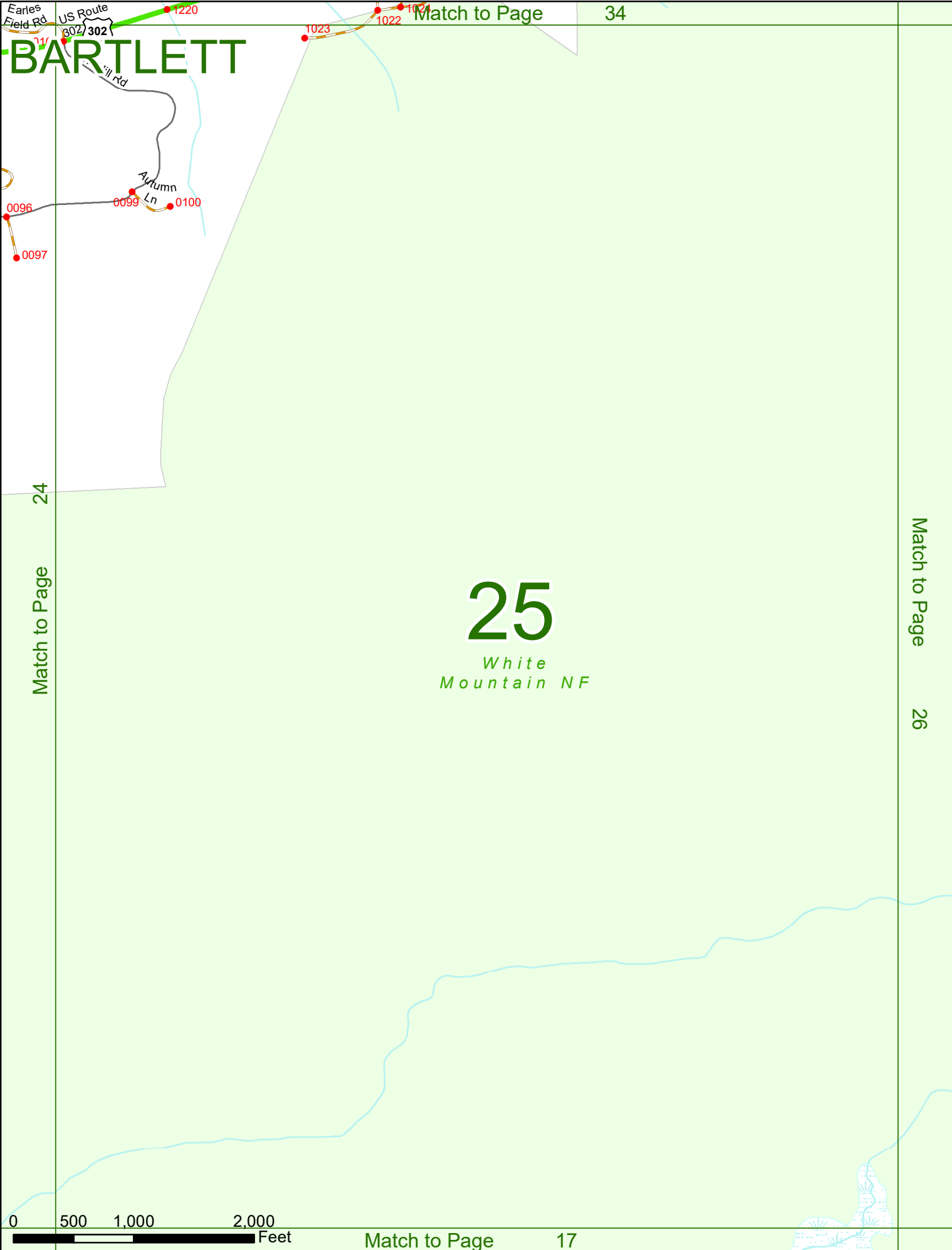
Match to Page

25

White Mountain NF



Match to Page 16



BARTLETT

Match to Page 34

24

Match to Page

25

White Mountain NF

Match to Page

26

0 500 1,000 2,000 Feet

Match to Page 17



BARTLETT

25

Match to Page

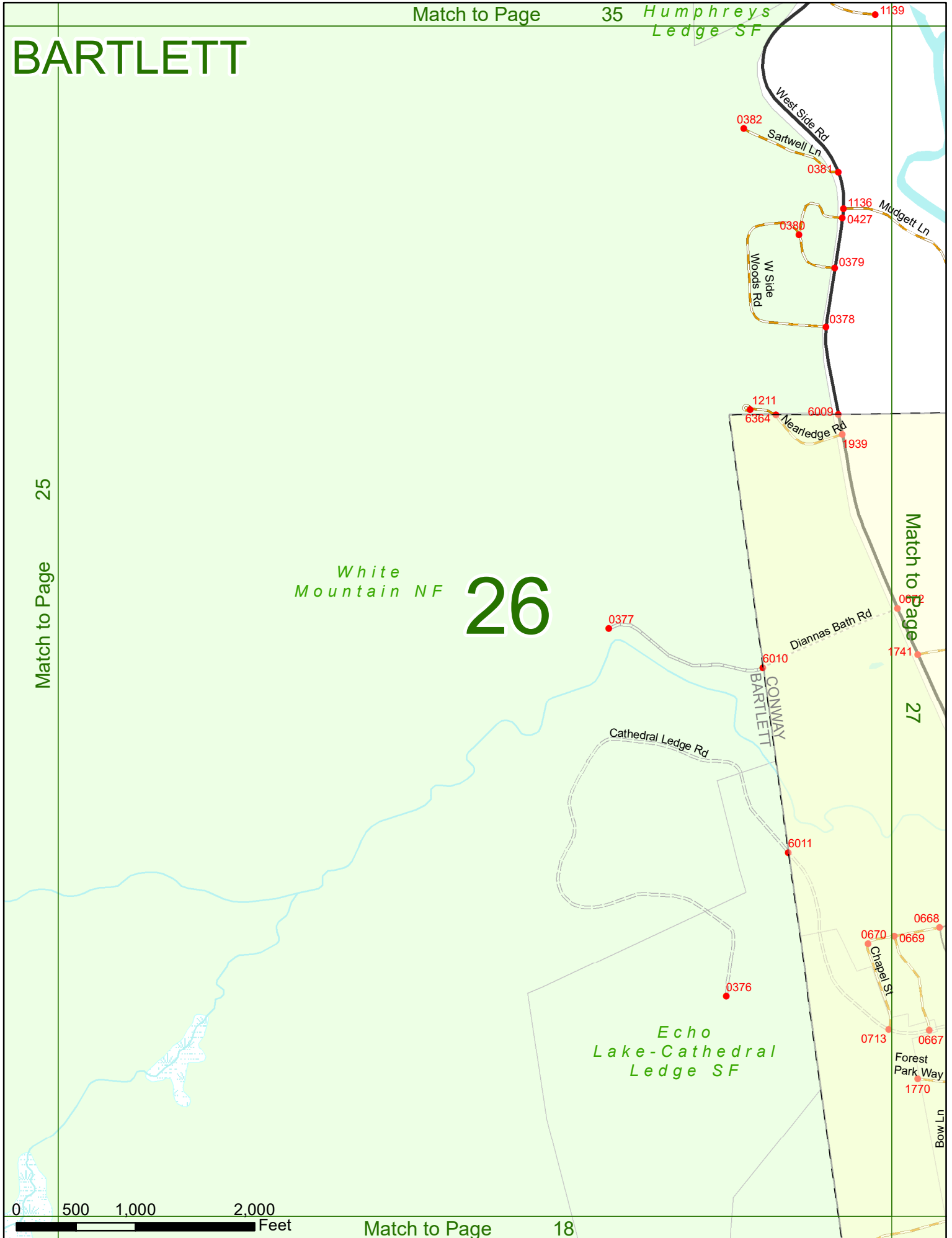
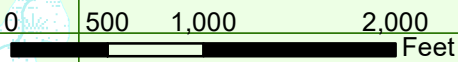
White Mountain NF

26

Echo Lake-Cathedral Ledge SF

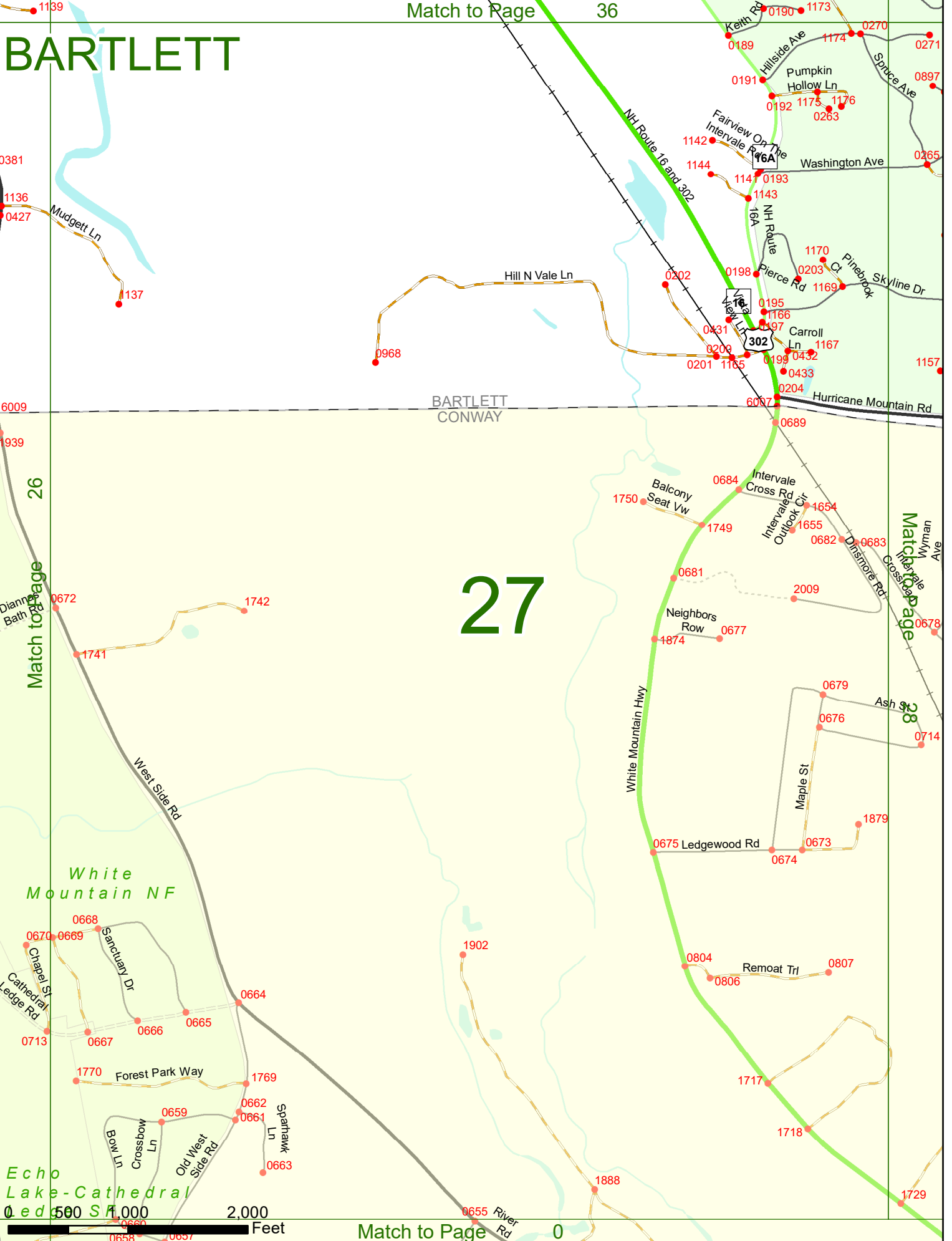
CONWAY
BARTLETT
Nearledge Rd
Diannas Bath Rd
Cathedral Ledge Rd
Chapel St
Forest Park Way
Bow Ln

Match to Page
27



BARTLETT

Match to Page 36



Scale: 0, 500, 1,000, 2,000 Feet

Match to Page 0

BARTLETT

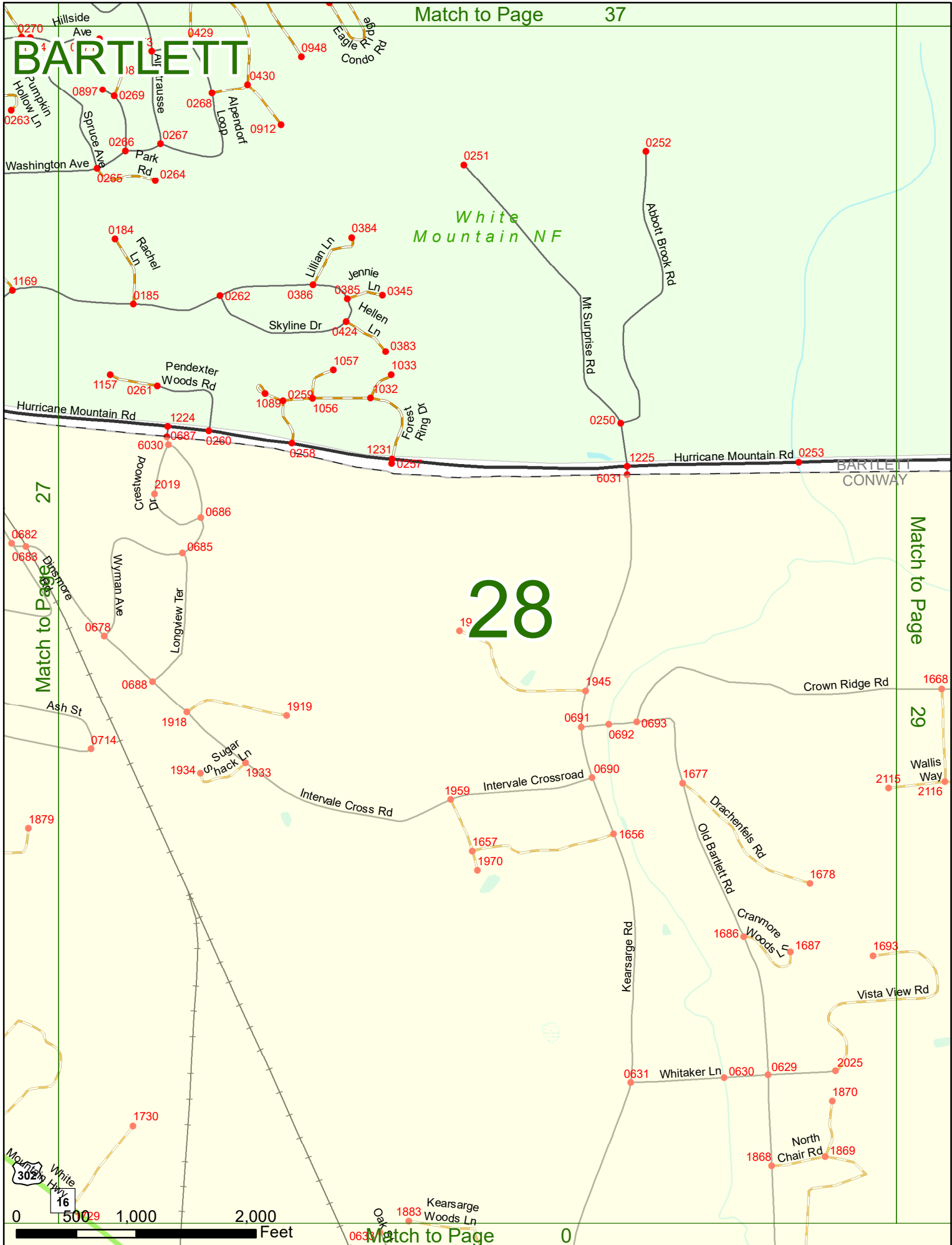
White Mountain NF

28

27

Match to Page

29



BARTLETT

White Mountain NF

Timberline Dr

CHATHAM BARTLETT

BARTLETT CONWAY

CHATHAM CONWAY

28

Match to Page

29

Hurricane M
Hls Rd

Match to Page

0

0249
0255

0254
0406
6008

1881
1878
1880

1668

2115
2116
2114

2113

1693


Vista View Rd

Crown Ridge Rd

Wallis Way

Wagner Way

Jessicas Way



BARTLETT

Match to Page 39

SARGENTS PURCHASE
HADLEYS PURCHASE

0

Match to Page

White Mountain NF

HADLEYS PURCHASE
BARTLETT

30

Match to Page

31

HADLEYS PURCHASE
HARTS LOCATION

HARTS LOCATION
BARTLETT

0997

0354

Table Rock Rd

0355

0353

Stanton Farm Rd

0 500 1,000 2,000 Feet

Match to Page 21

0352

BARTLETT

White Mountain NF


31

30

Match to Page

Match to Page

32



BARTLETT

Allen Rd

31

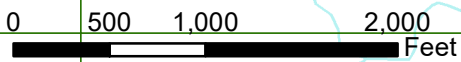
Match to Page

White Mountain NF

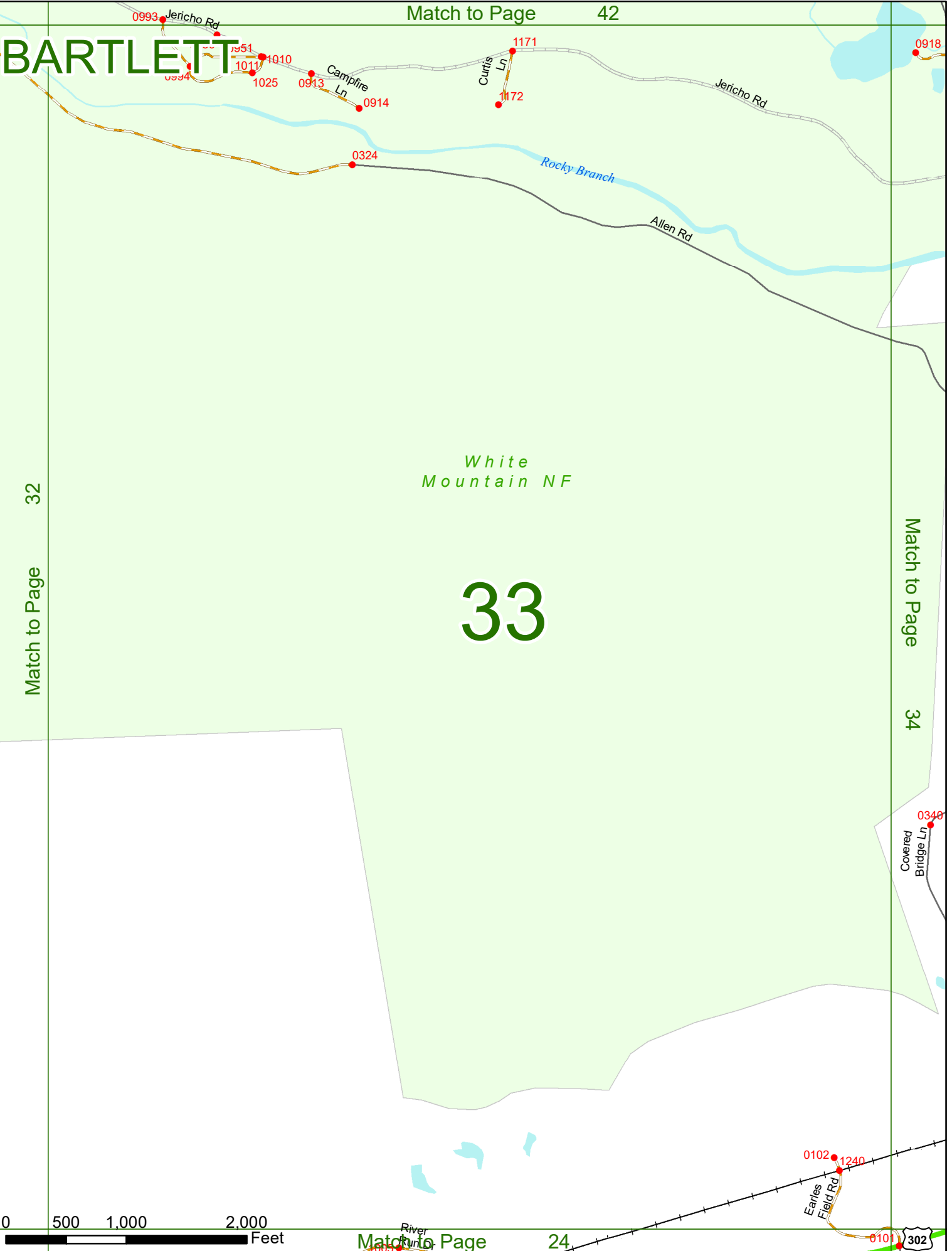
32

Match to Page

33



BARTLETT



White Mountain NF

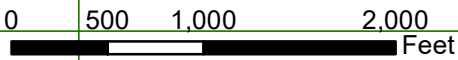
33

32

Match to Page

Match to Page

34



BARTLETT

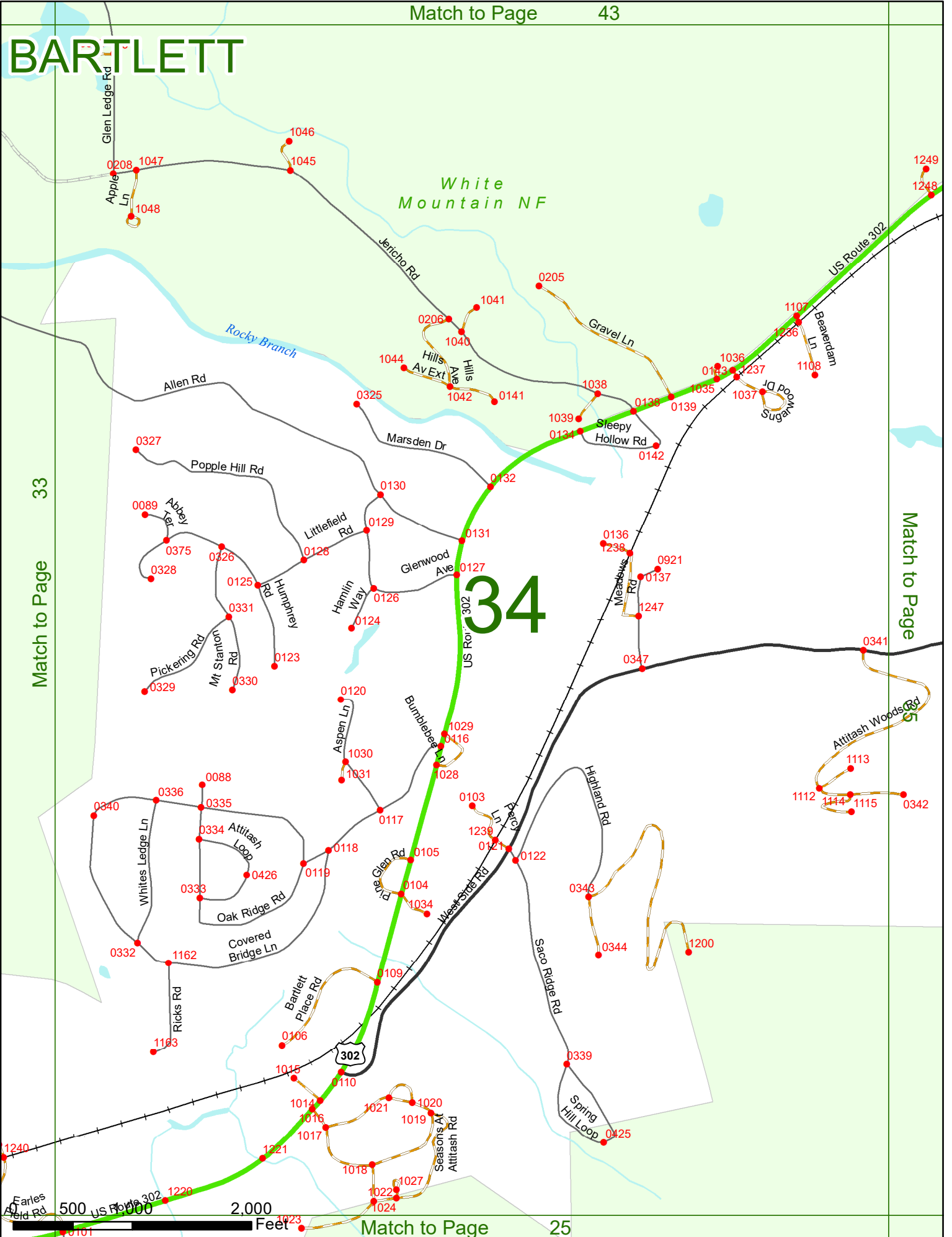
White Mountain NF

33

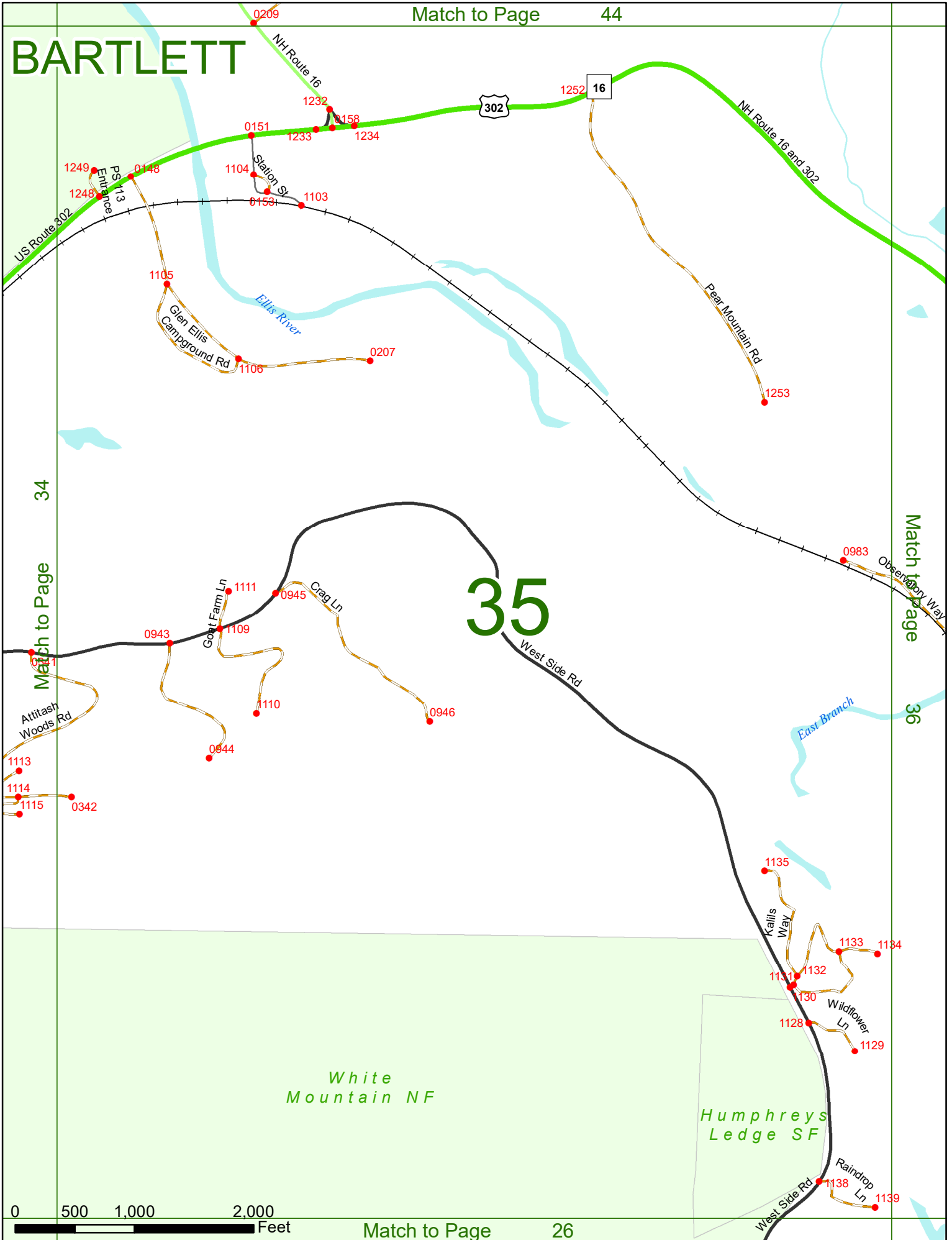
Match to Page

Match to Page

34



BARTLETT




34

Match to Page

Match to Page

36

35



BARTLETT

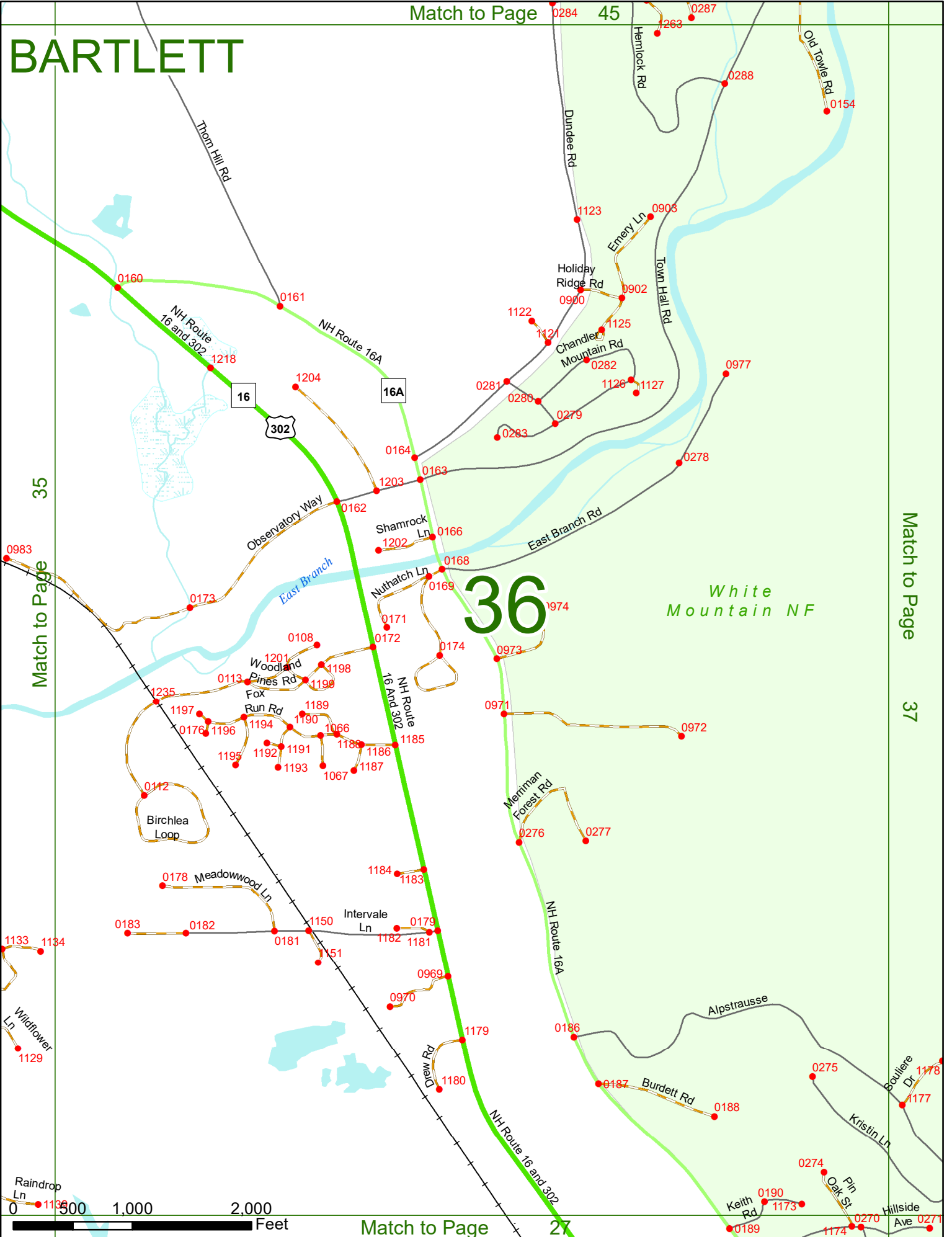
Match to Page 45

Match to Page 35

Match to Page 37

36

White Mountain NF



Match to Page

27

BARTLETT

East Branch

White Mountain NF

37

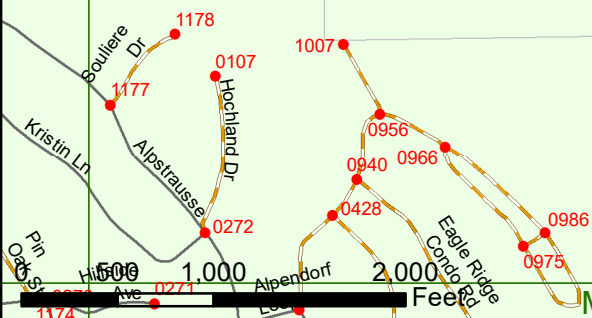
Merriman SF

36

Match to Page

Match to Page

38



BARTLETT

37

Match to Page

CHATHAM
BARTLETT


38

*White
Mountain NF*

Match to Page

0

Merriman SF



Match to Page

0

BARTLETT

SARGENTS PURCHASE
JACKSON

JACKSON
BARTLETT

0

Match to Page

SARGENTS PURCHASE
HADLEY'S PURCHASE


*White
Mountain NF*

39

SARGENTS PURCHASE
BARTLETT

Match to Page

40



Match to Page

30

BARTLETT

JACKSON
BARTLETT

39

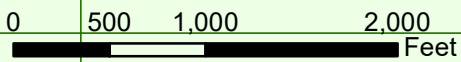
Match to Page

40

*White
Mountain NF*

Match to Page

41



BARTLETT

JACKSON
BARTLETT

0374

41

White
Mountain NF

Jericho Rd

0996

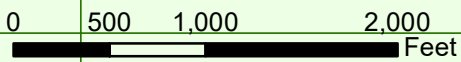
Allen Rd

40

Match to Page

Match to Page

42



BARTLETT

JACKSON
BARTLETT

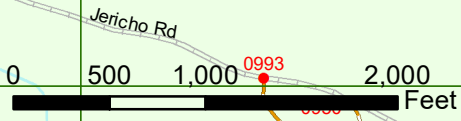
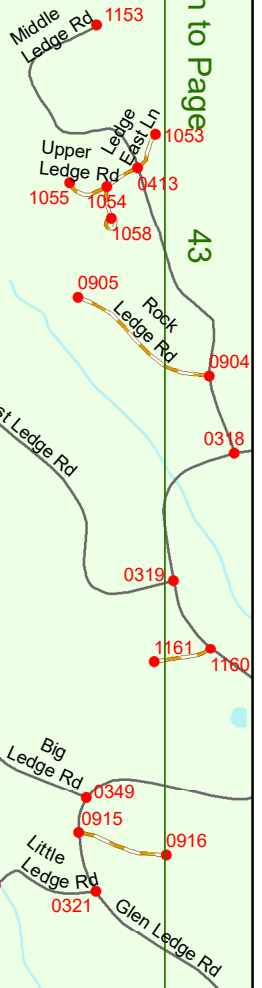
42

White
Mountain NF

41

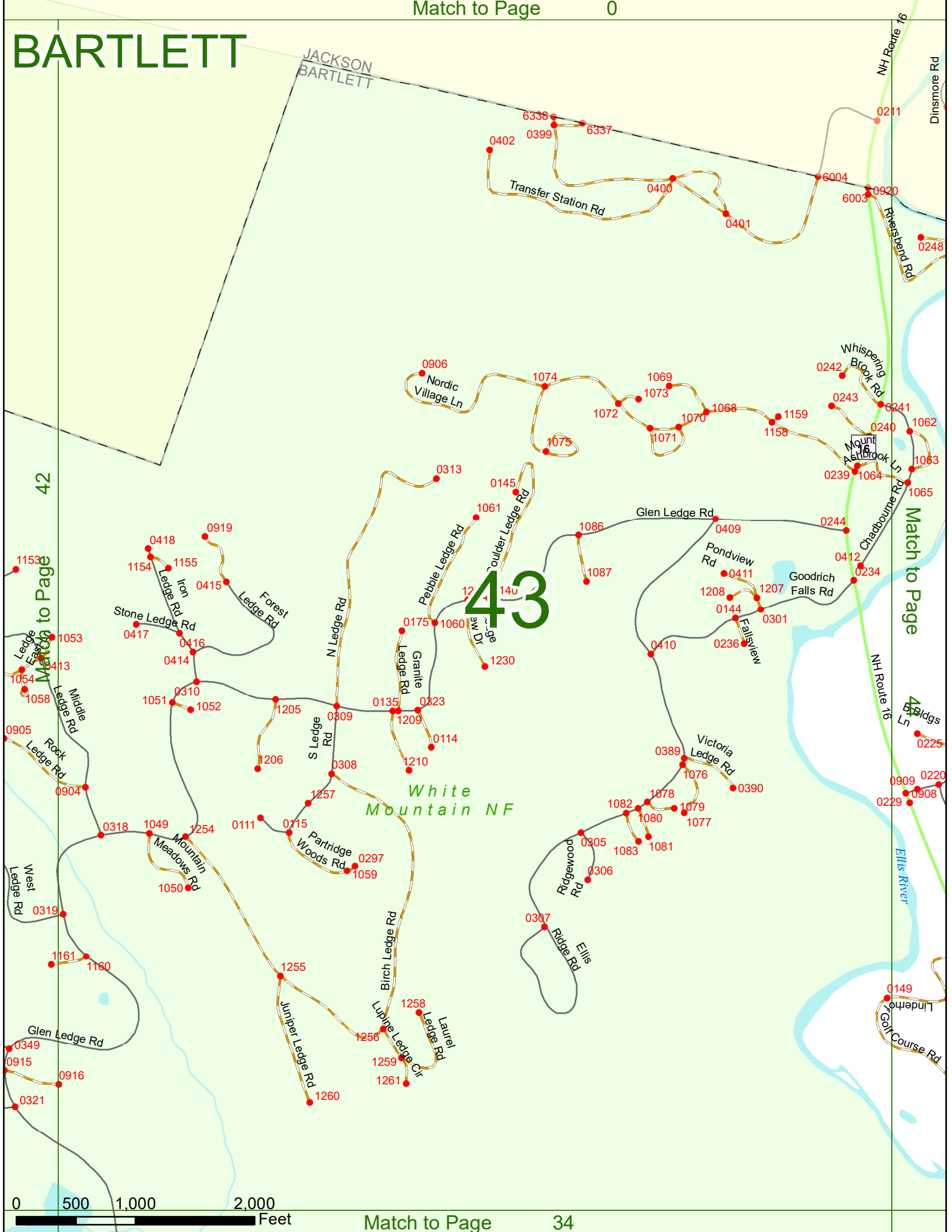
Match to Page

Match to Page
43



BARTLETT

JACKSON
BARTLETT

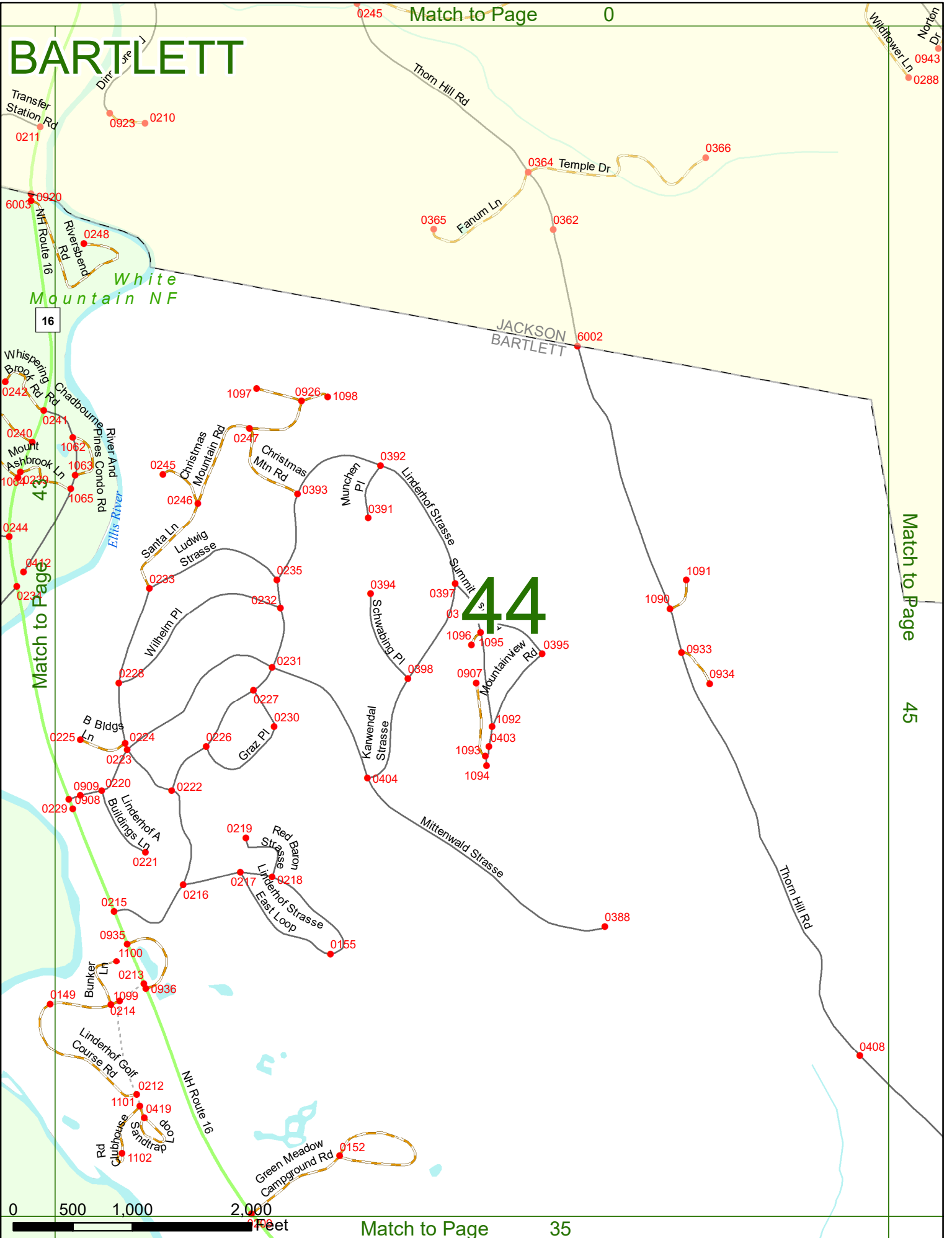


42

43

Match to Page

BARTLETT



44

0 500 1,000 2,000 Feet

BARTLETT

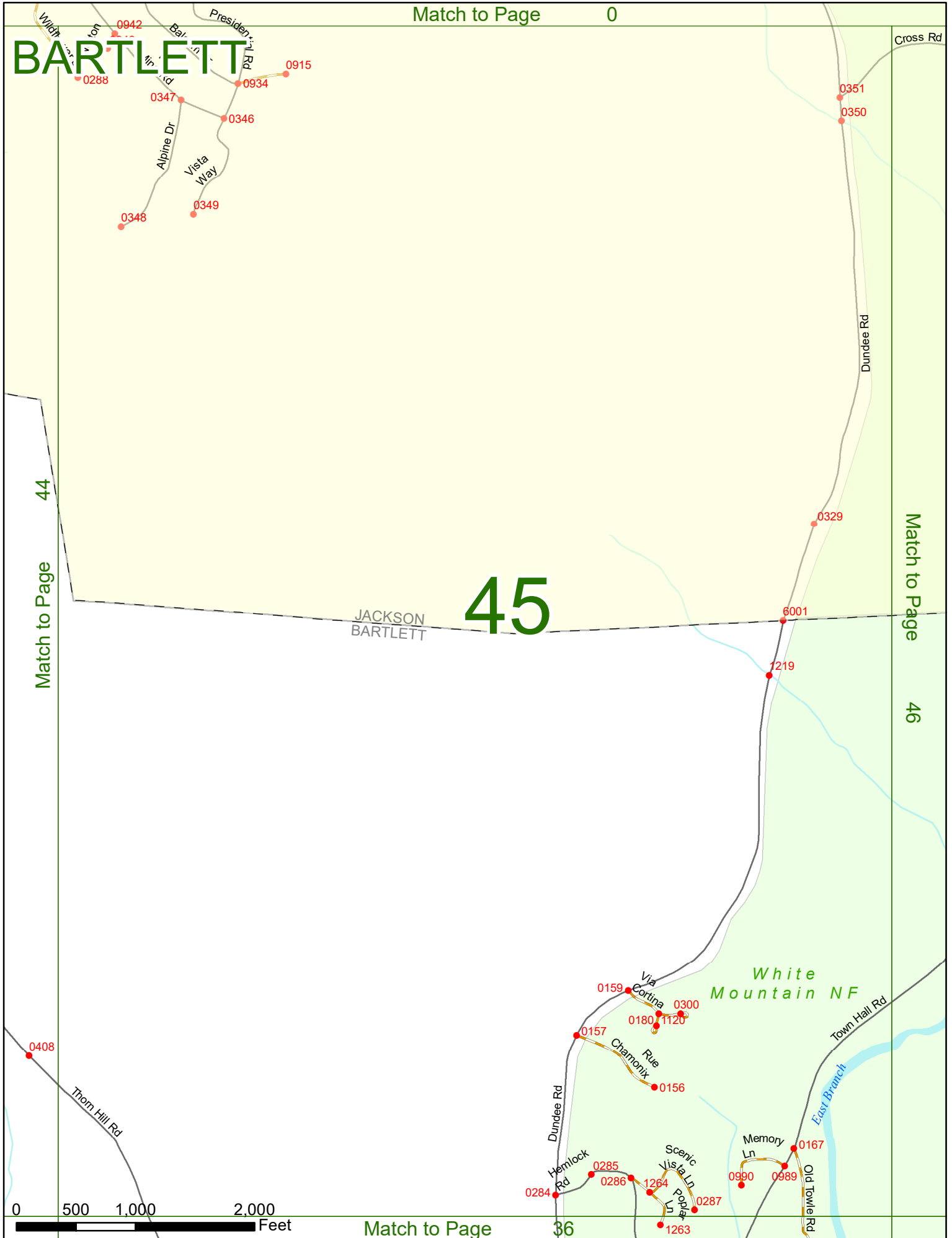

Match to Page 44

Match to Page 46

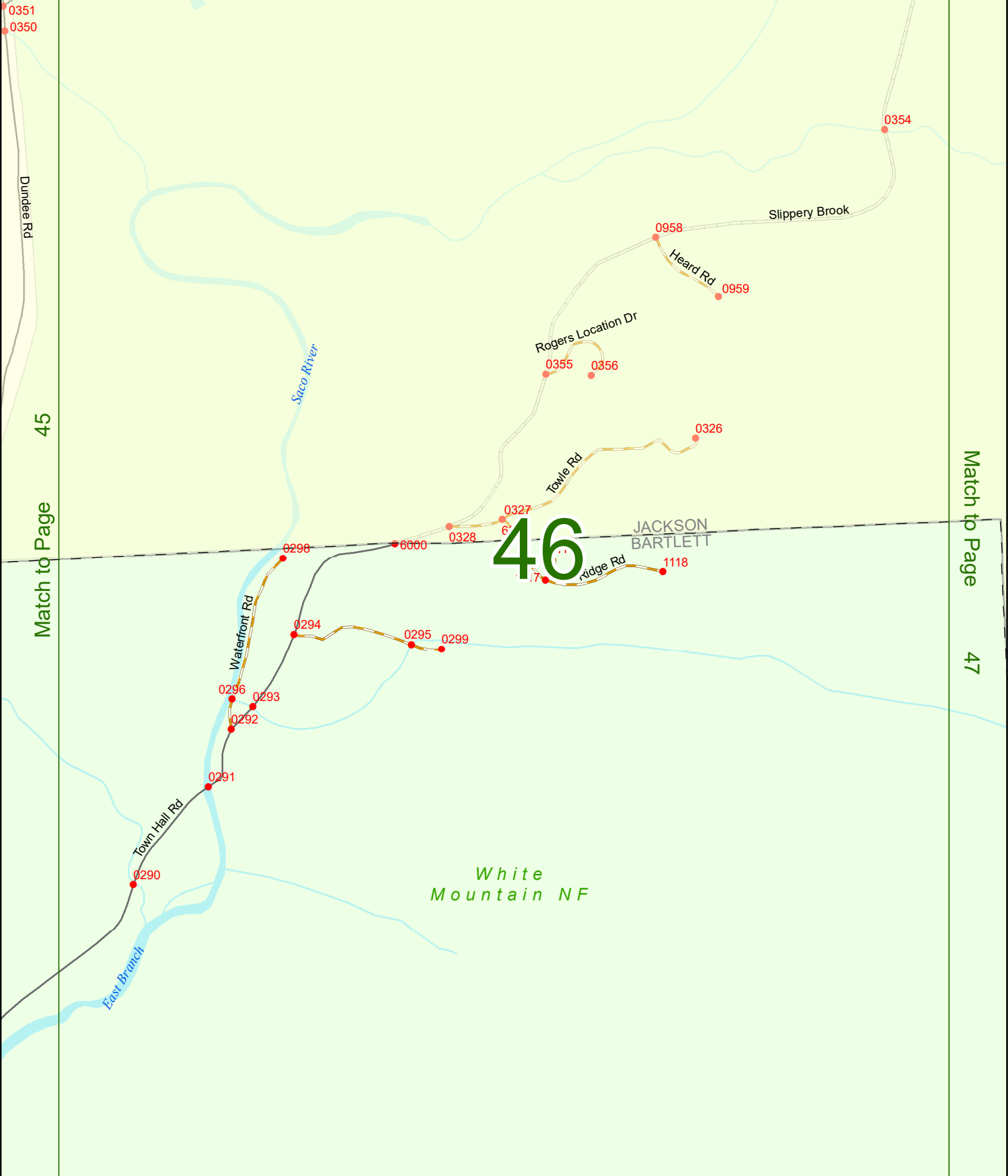
45

JACKSON BARTLETT

White Mountain NF



BARTLETT




45

Match to Page

Match to Page

47



Slip

BARTLETT

46

Match to Page

47

White Mountain NF

JACKSON
CHATHAM

JACKSON
BARTLETT

CHATHAM
BARTLETT

Match to Page

0

