

New Hampshire
DOT
Department of Transportation

Maps and data sets are not guaranteed to be free from errors and omissions. Data is in a constant state of update and correction by various groups and agencies. Information displayed on this map is the best available at the time of publication.

2022 Nodal Reference Bookmap

LEGEND



NHDOT will accept crash locations based on the State of NH Uniform Police Traffic Accident Report.

Crash occurred on:

Option 1 Street Address
 123 Main Street

Option 2 Route No and/or Distance from NESW Intesecting Road, Bridge,
 Street name Intersecting Street Town/County line
 Main Street 500 E Oak Street

Option 3 First Node Distance from First Node Second Node
 515 212 632

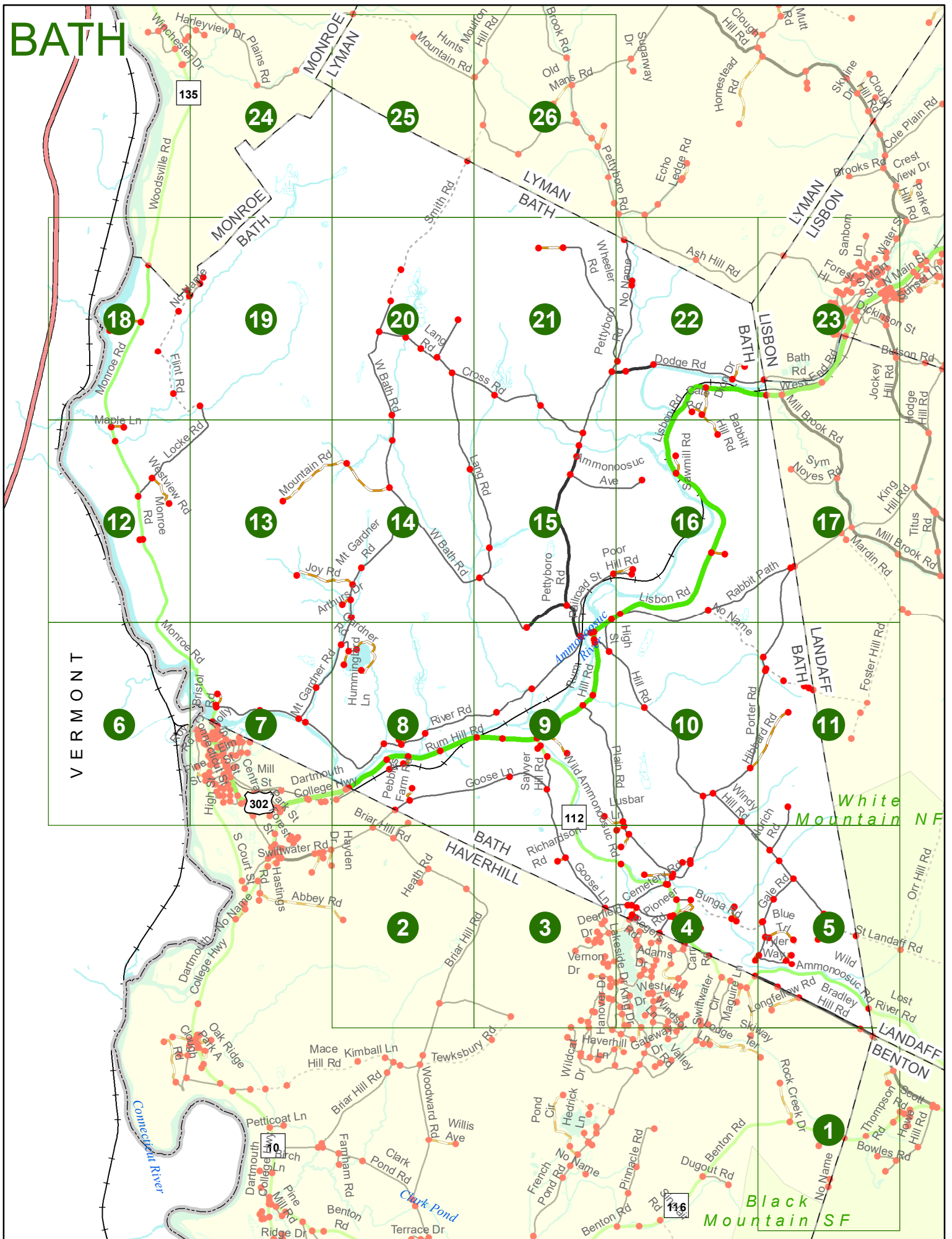
Option 4 Route No and/or Mile Marker on Interstate Only NESW Mile (Marker)
 Street name
 189S 700 feet S 36.8

Option 3 – Example

Street Name Loudon Road
First Node 803
Distance from First Node 318 Ft
Second Node 813



BATH



BATH

Match to Page

5 SAVERHILL BATH 1006 6147

LANDAFF BENTON

Bradley Hill Rd

Hanson Way 0055

0056

Thompson Rd 0052

0049

Scott Rd

0050

Coventry Rd

0058

Bowles Rd 0045

Howe Hill Rd 0044

0043

White Mountain NF

Black Mountain SF

1

116

HAVERHILL BENTON

6148

0893

0894

Barber Rd

Rock Creek Dr

0896

0895

Benton Rd

0888

Skiway Ter

Peters

0

Match to Page

Match to Page

0

0 500 1,000 2,000 Feet

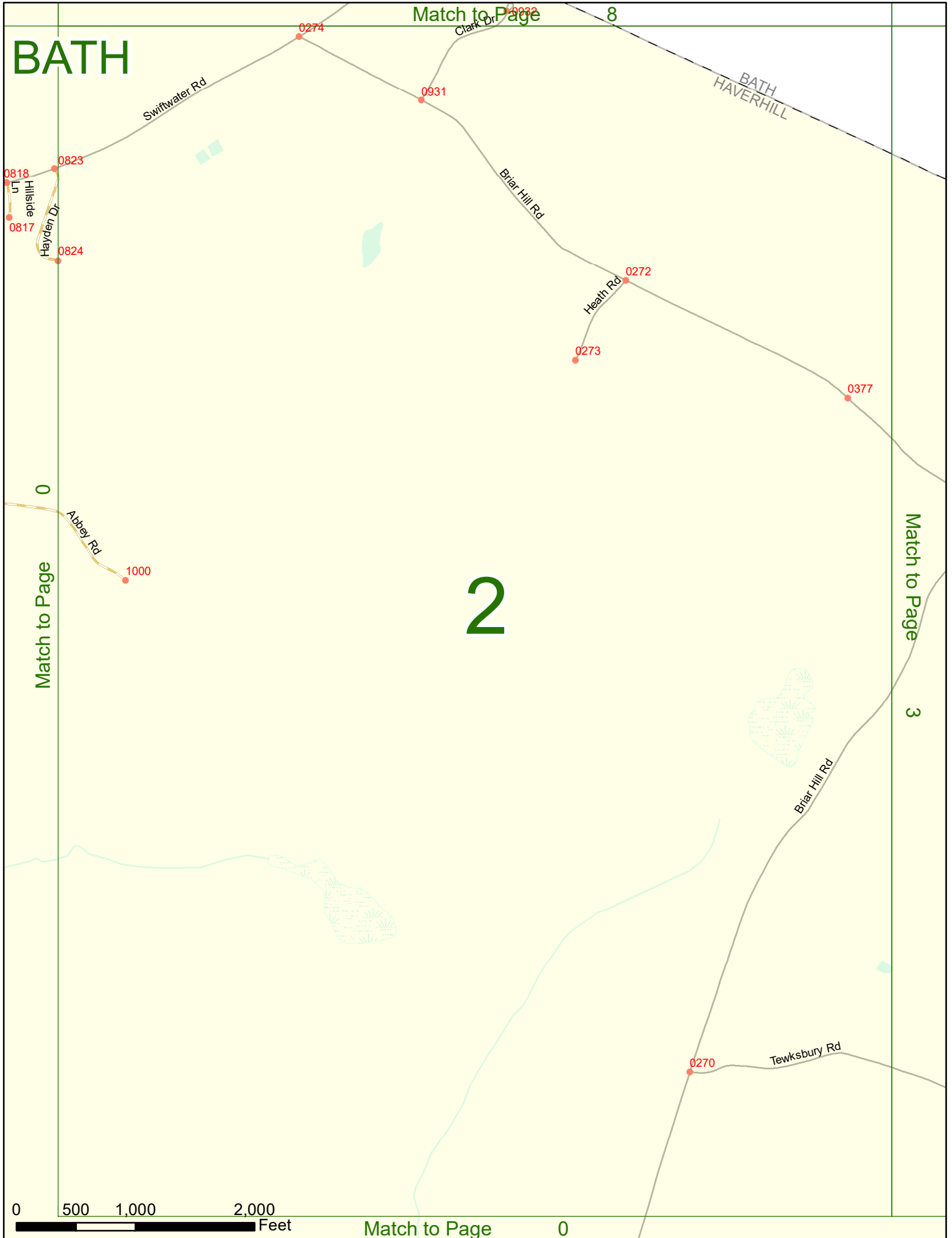
Match to Page

0

BATH

Match to Page 8

BATH
HAVERHILL




2

Match to Page

Match to Page

3



Match to Page

0

BATH

Match to Page 9

9

2

Match to Page 2

3

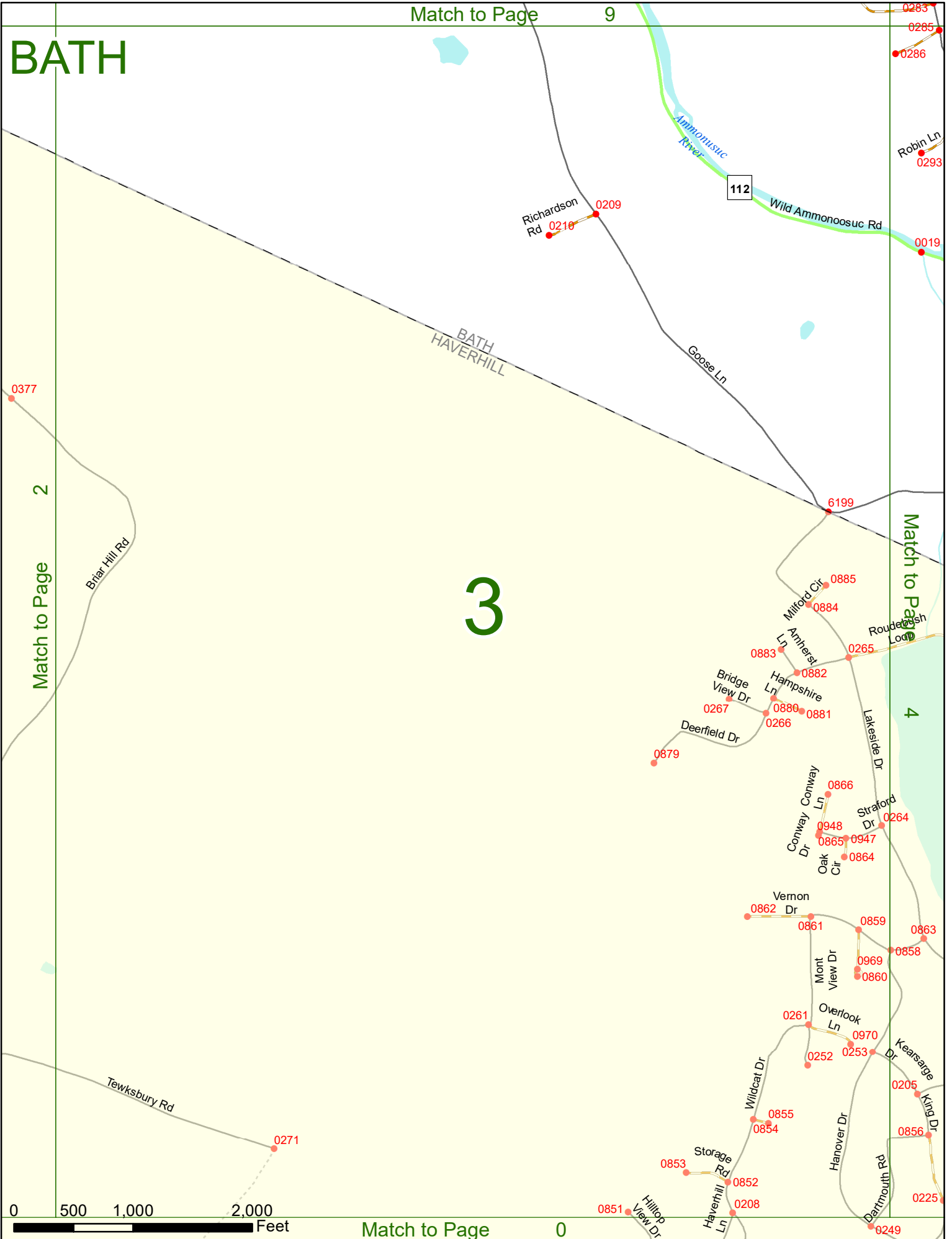
Match to Page 4

4

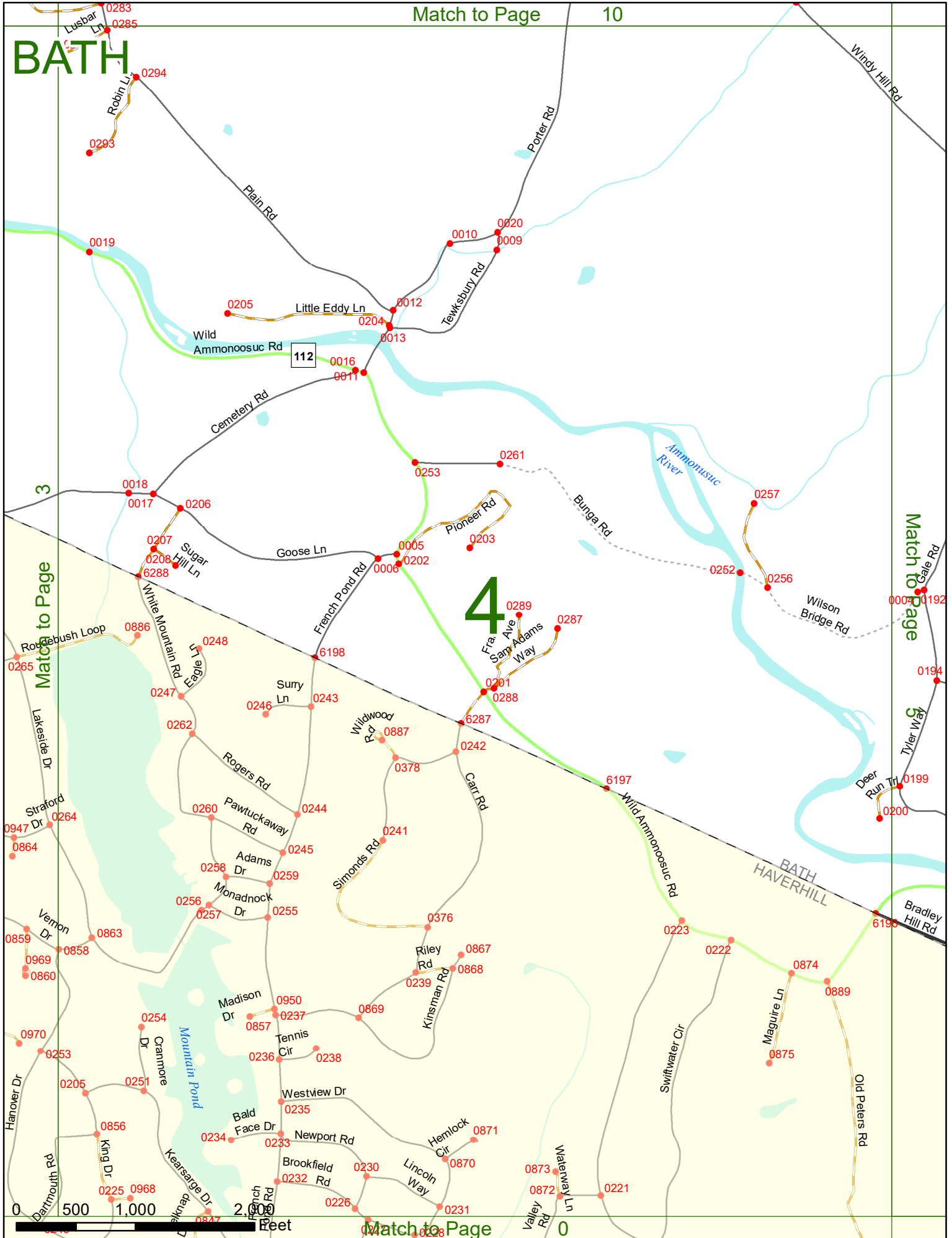
0 500 1,000 2,000 Feet

Match to Page

0



BATH



3


4

5

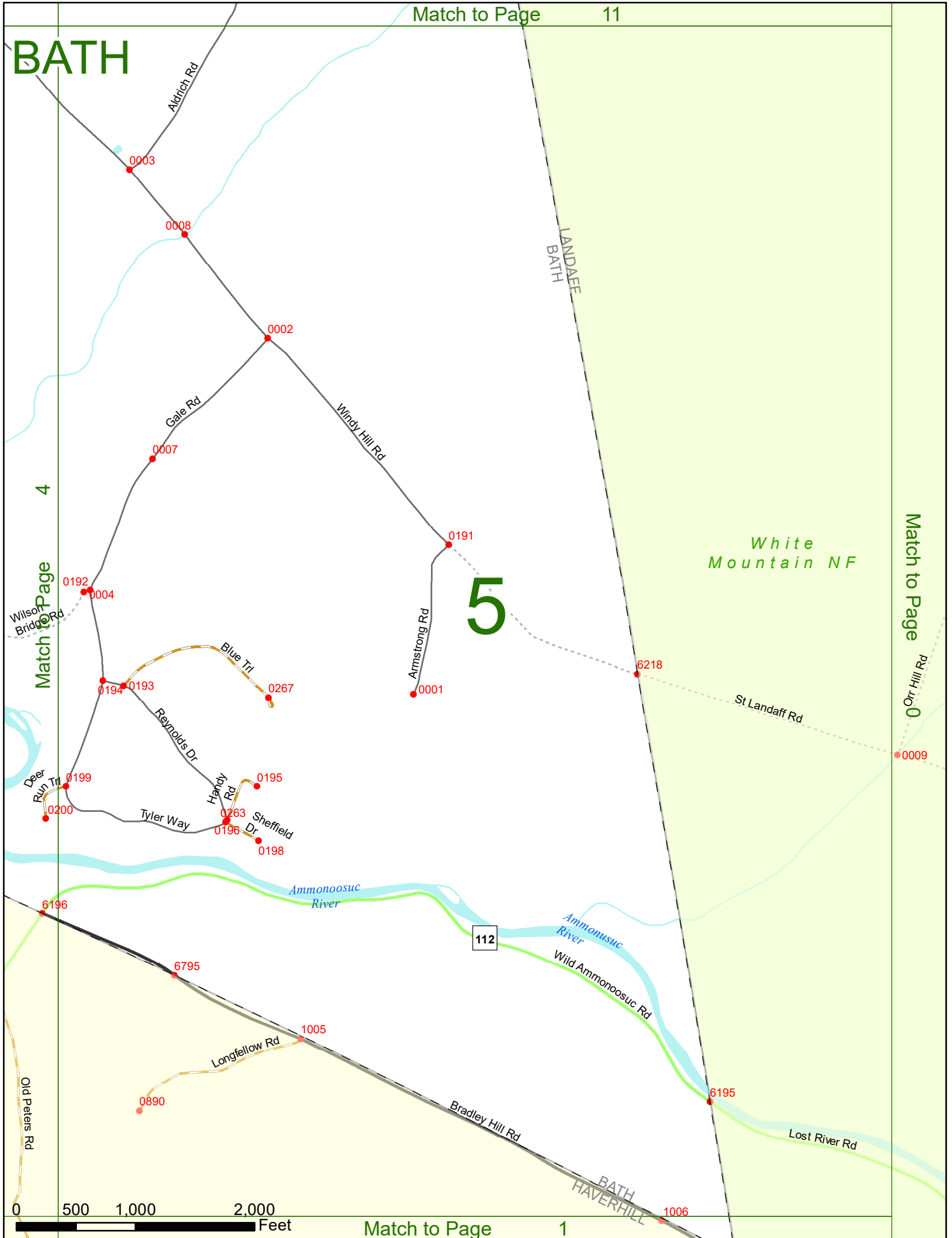
Match to Page

Match to Page

Match to Page



BATH



4

Match to Page

5

Match to Page

0

0009

112

0 500 1,000 2,000 Feet

BATH

Match to Page 12

Match to Page 0

VERMONT

6

Monroe Rd
135

Match to Page 7

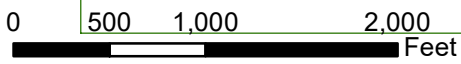
0364
8478
302
0339

0839

Central
St

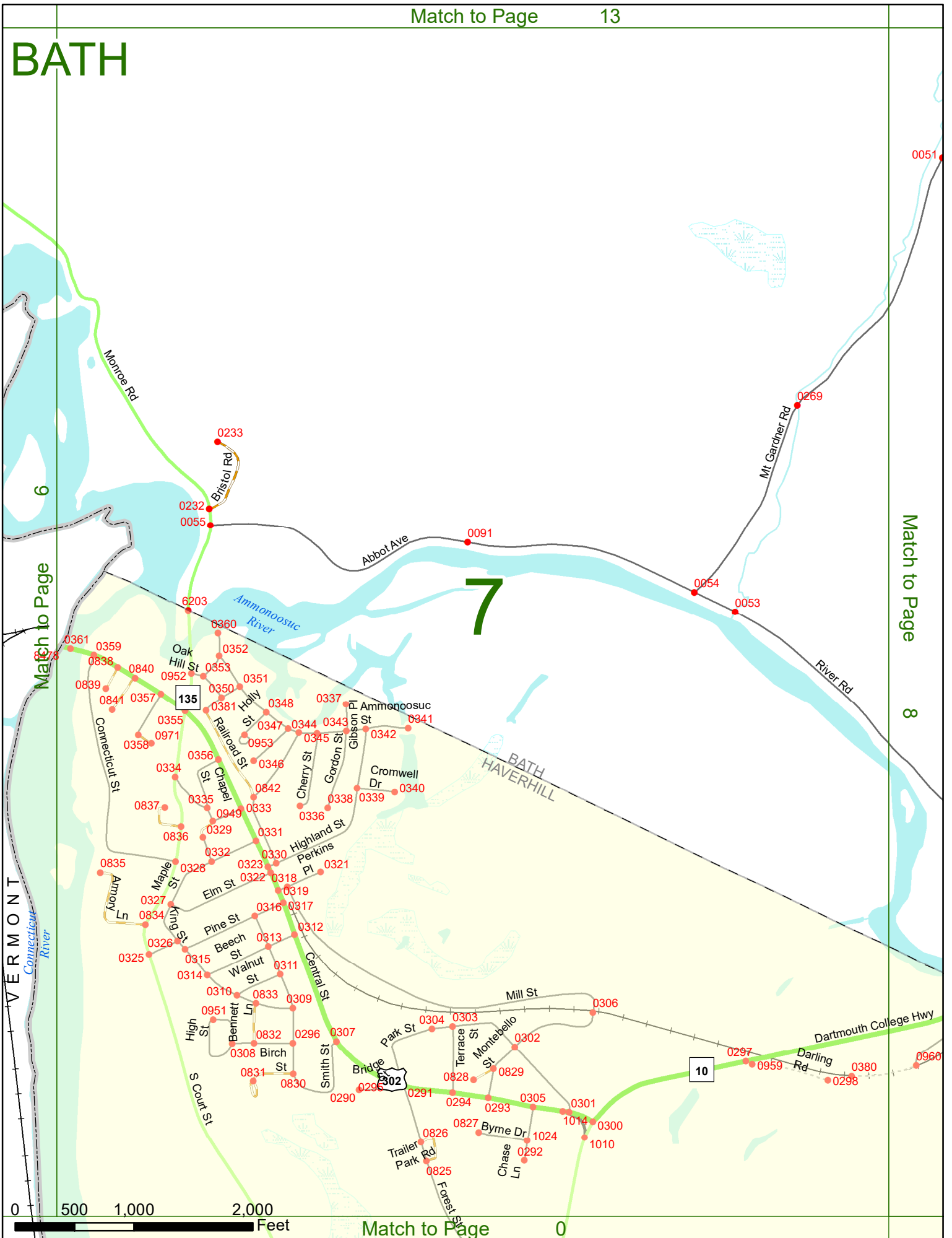
Connecticut
St
0835
Armory
Ln

Connecticut
River



Match to Page 0

BATH



6

7

Match to Page 8

VERMONT

0 500 1,000 2,000 Feet

Match to Page 0


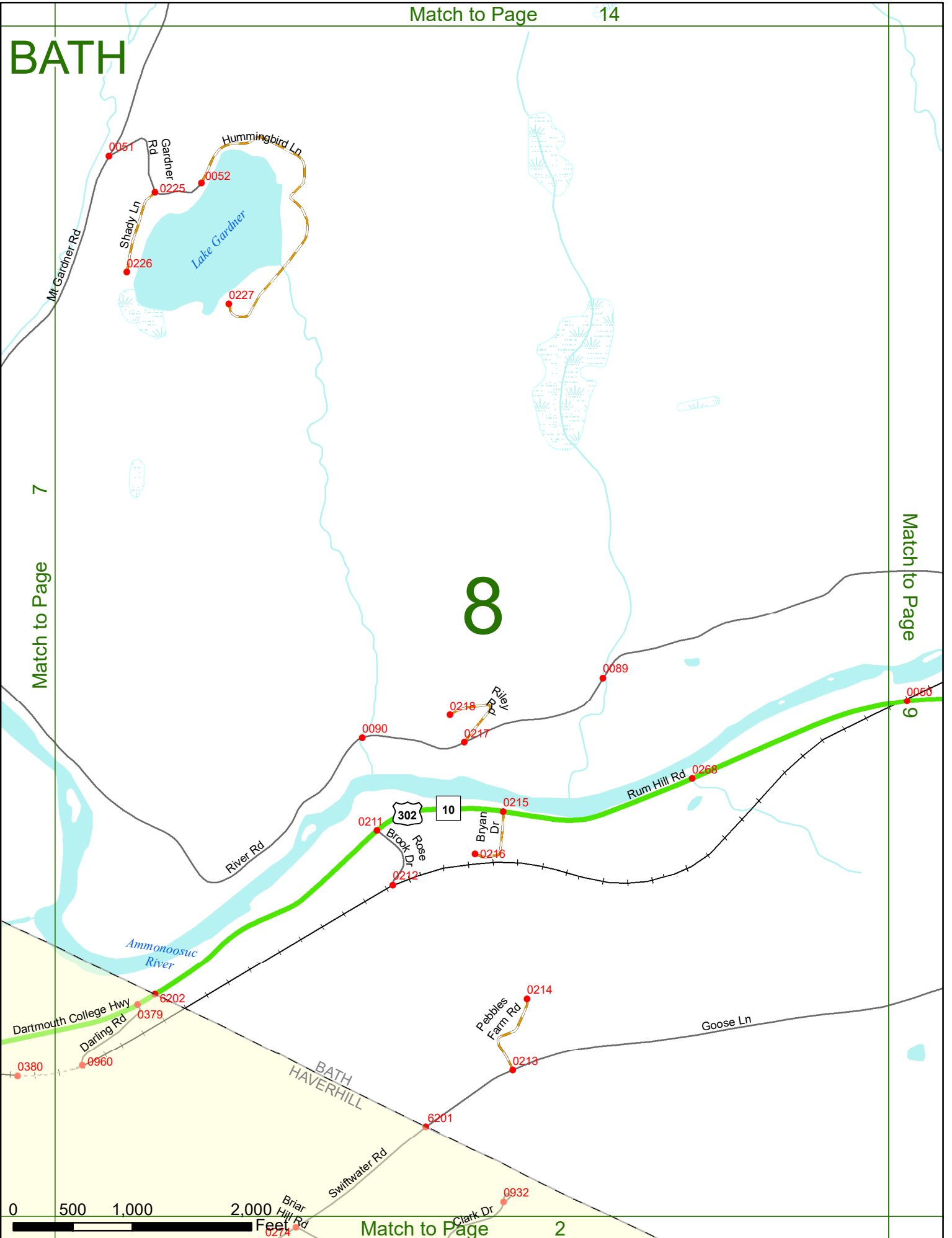
BATH

Match to Page 7

Match to Page 9

8

Match to Page 2



BATH

Match to Page 15

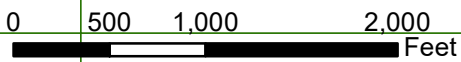
8

Match to Page

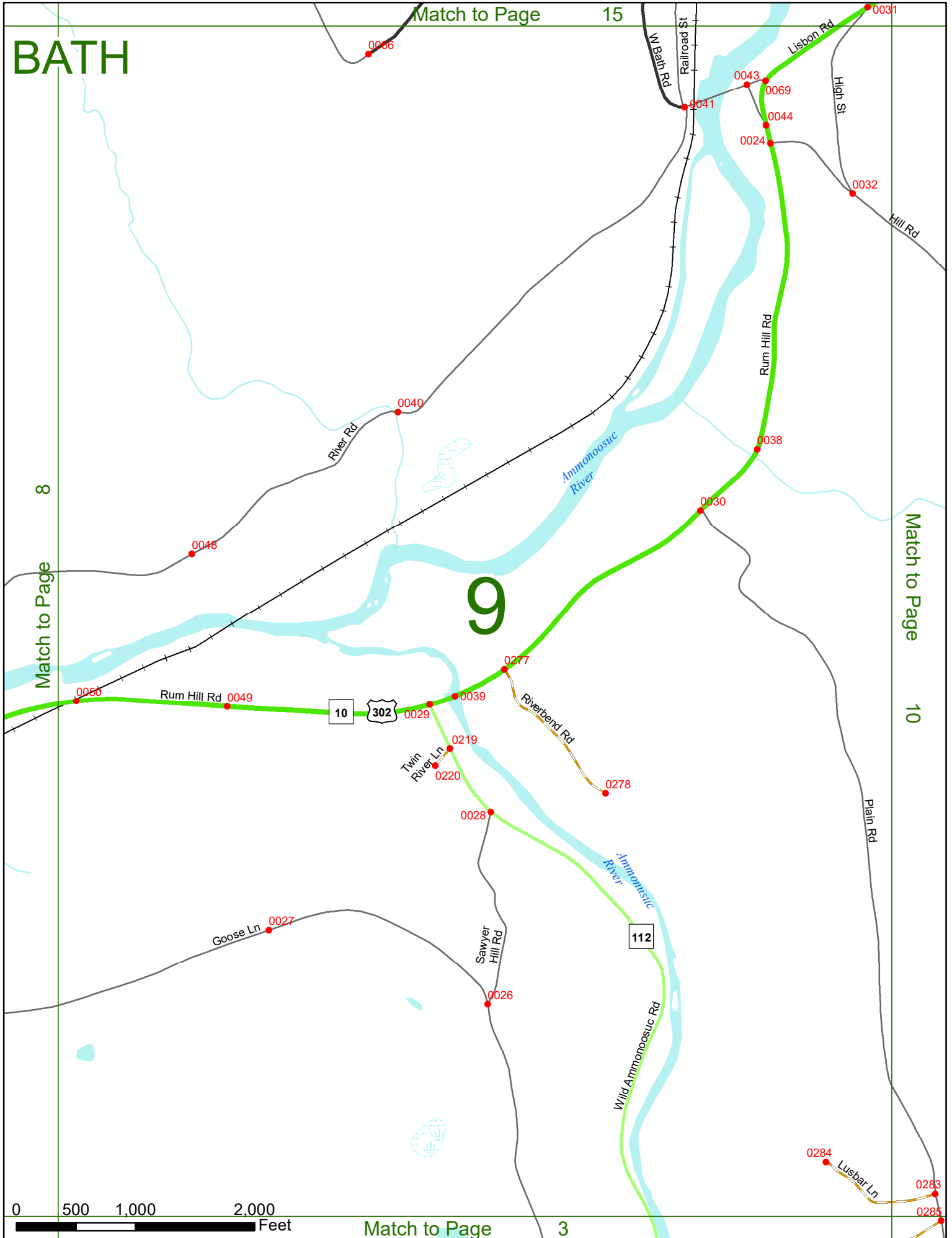
9

Match to Page

10



Match to Page 3



BATH

High Hill Rd

0032

9

Match to Page

0047

Hill Rd

10

Foster Hill Rd

0037

0036
0034

Match to Page

11

Hilbard Rd

0221

Plain Rd

0025

0023

Porter Rd

Windy Hill Rd

0022

Lusbar Ln

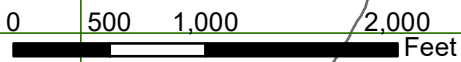
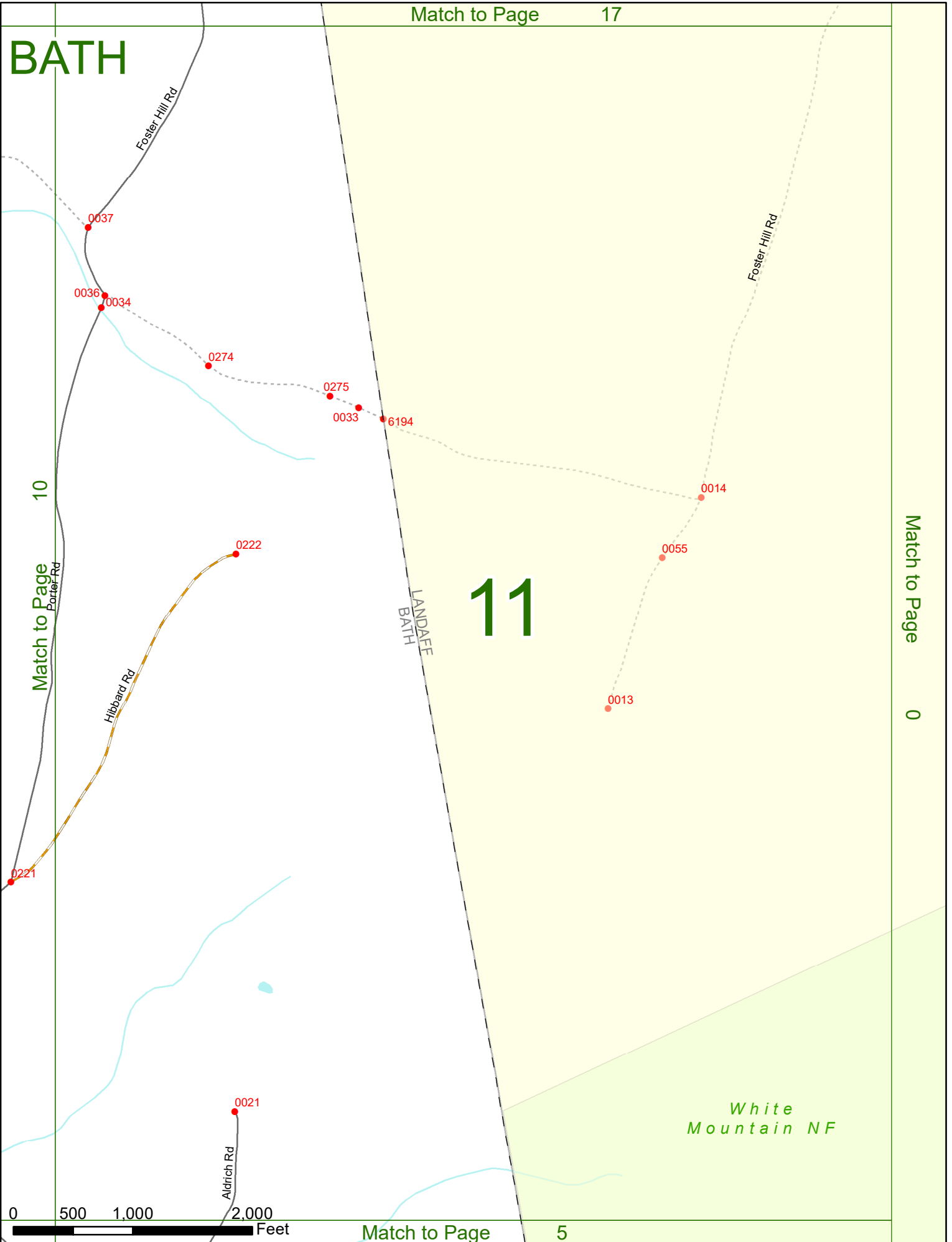
0283

0284



BATH

11



BATH

Match to Page 18

0281 Maple Ln 0282

0059

Monroe Rd

135

Locke Rd

0279

Westview Rd

0057

0280

0

Match to Page

Match to Page

13

12

VERMONT

Comptons River

Humbarger Dr
0234
0235

Monroe Rd

0 500 1,000 2,000 Feet

Match to Page 6

BATH

Locke Rd

12

Match to Page

13

Match to Page

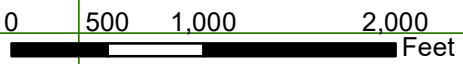
14

Mountain Rd

0236

0231

Joy Rd



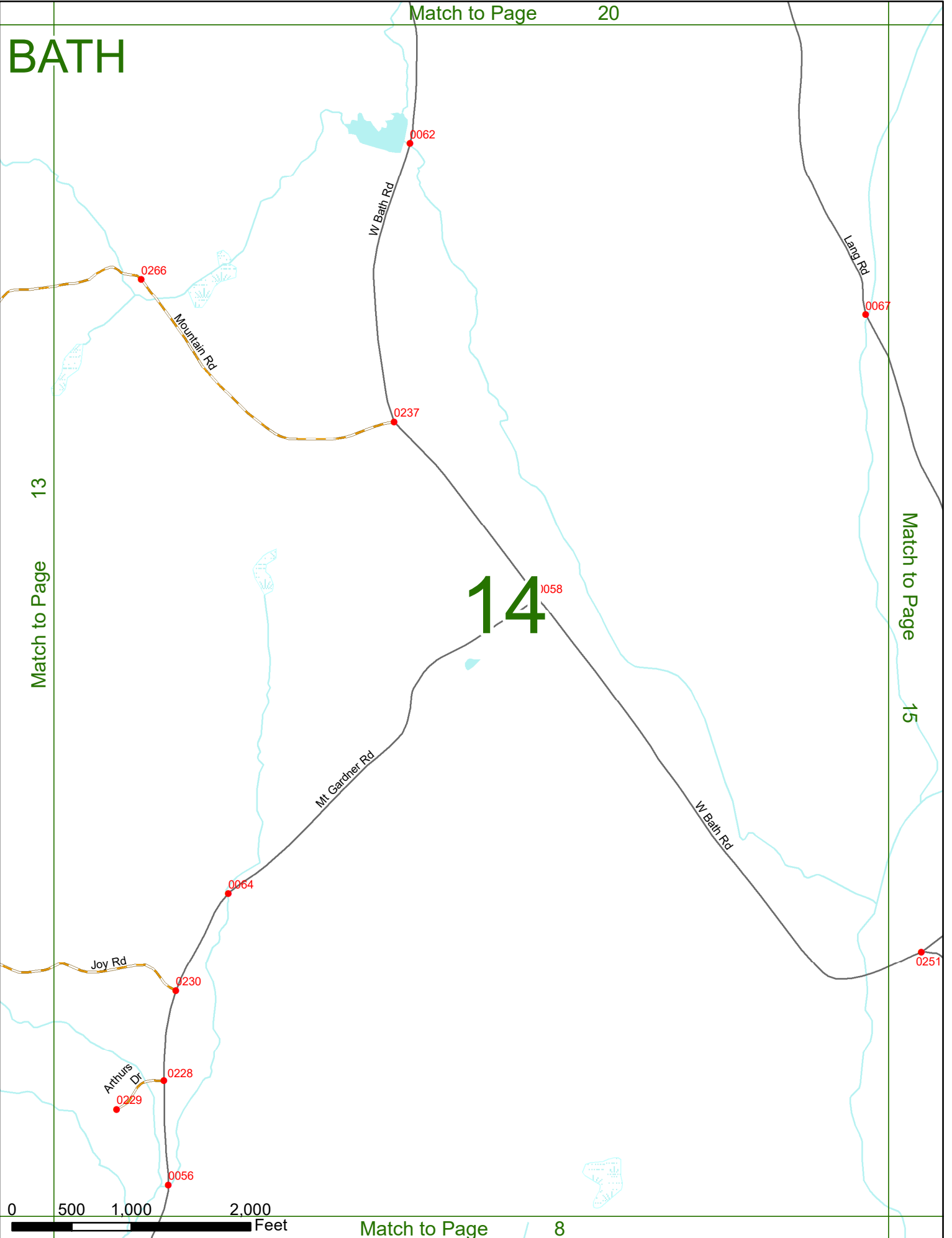
BATH

Match to Page 20

Match to Page 13

Match to Page 15

14



0 500 1,000 2,000 Feet

Match to Page 8

BATH

Match to Page 21

14

Match to Page

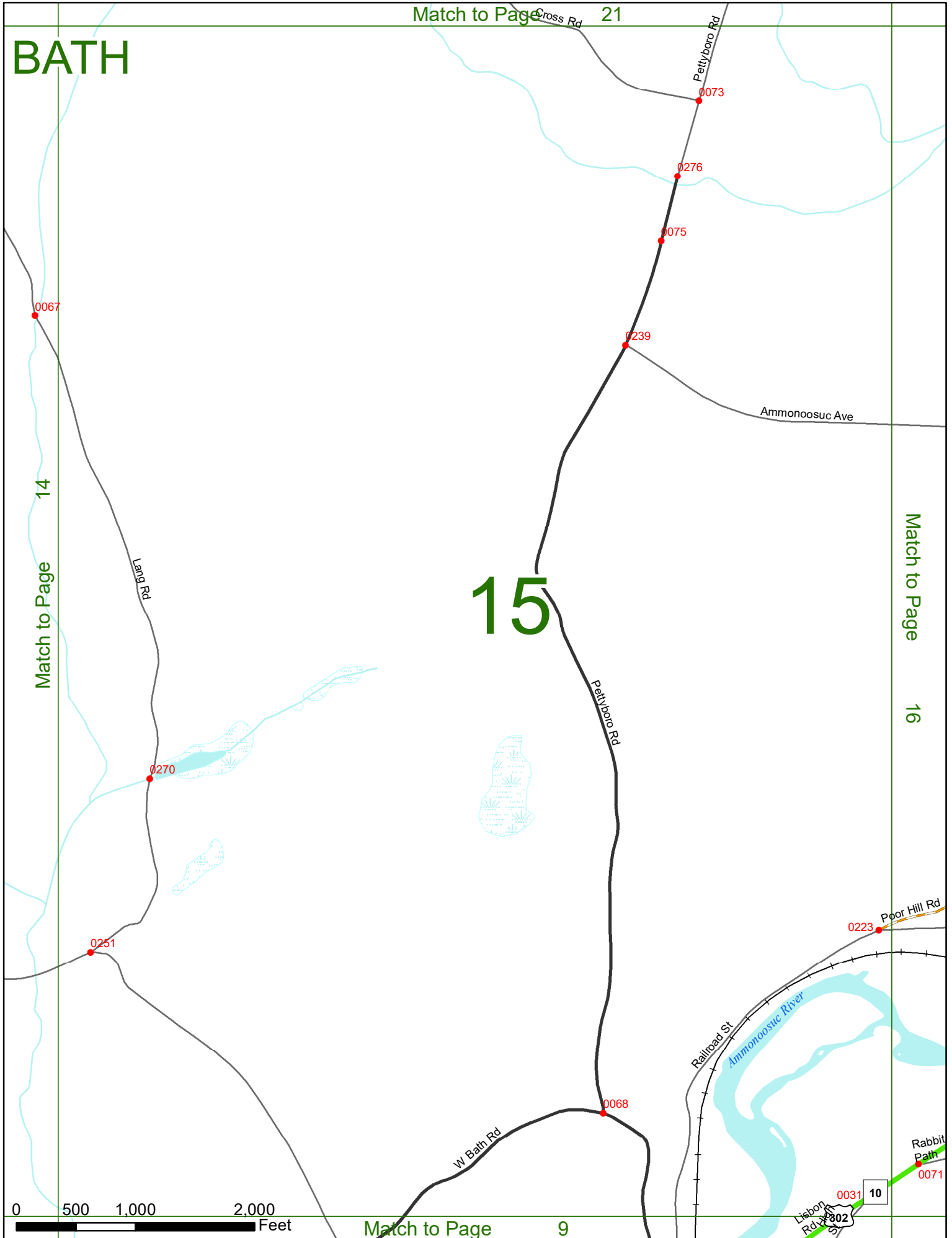
15

Match to Page

16

0 500 1,000 2,000 Feet

Match to Page 9



BATH

Match to Page

22

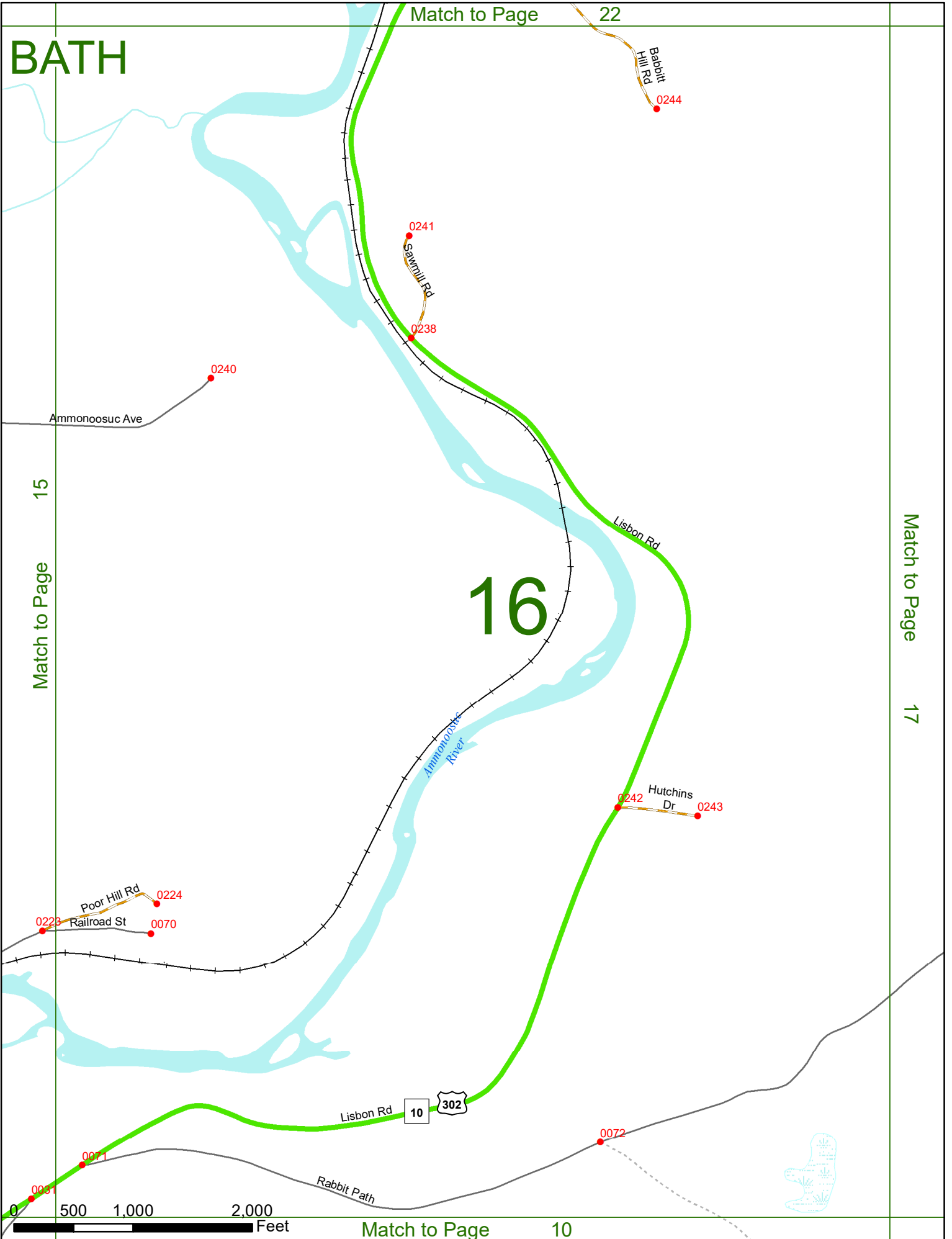
15

Match to Page

16

Match to Page

17



Match to Page

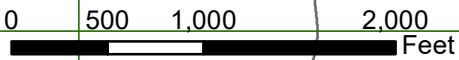
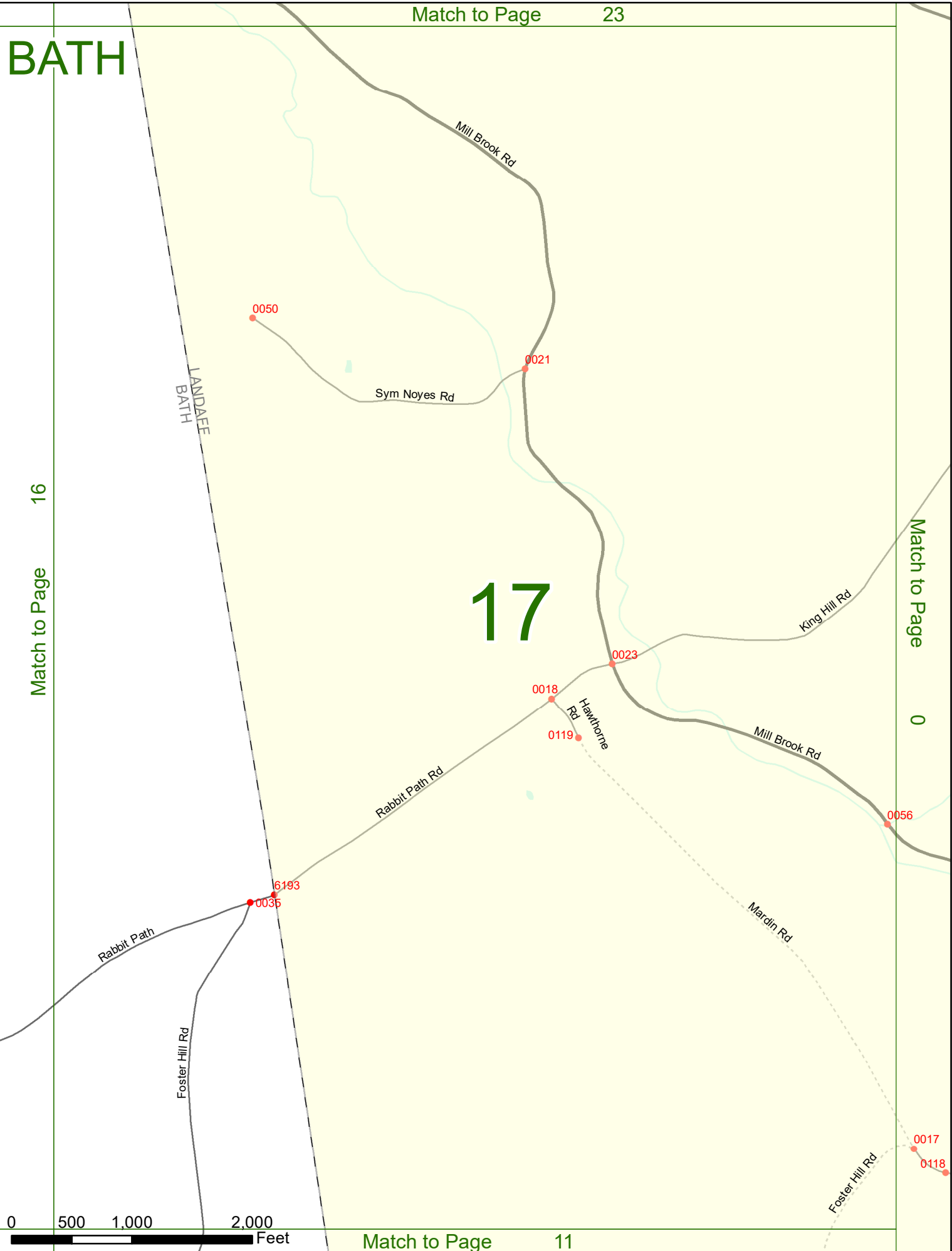
10

BATH

Match to Page 16

Match to Page 0

17



BATH

Match to Page 0

Match to Page 0

N 91

VERMONT

18

Dodge Falls

0254

0248

6134

0260

6135

0259


0262

0249

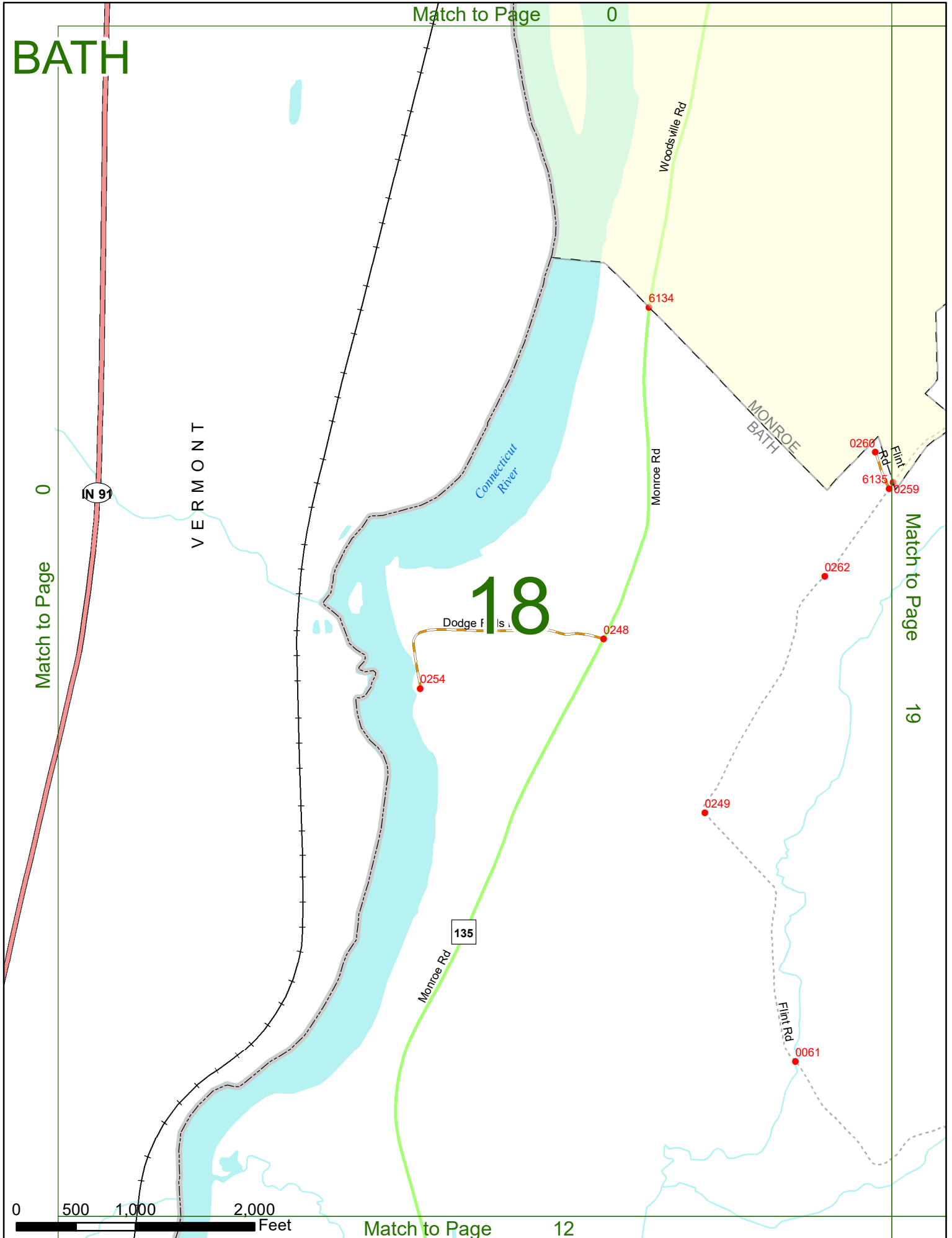
0061

Match to Page 19

19



Match to Page 12



BATH

MONROE
BATH

19

0260
6735
0259

6136

0250


0060

Flint Rd

Match to Page 18

Flint Rd

Locker Rd

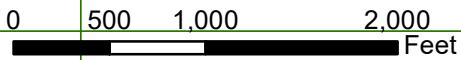
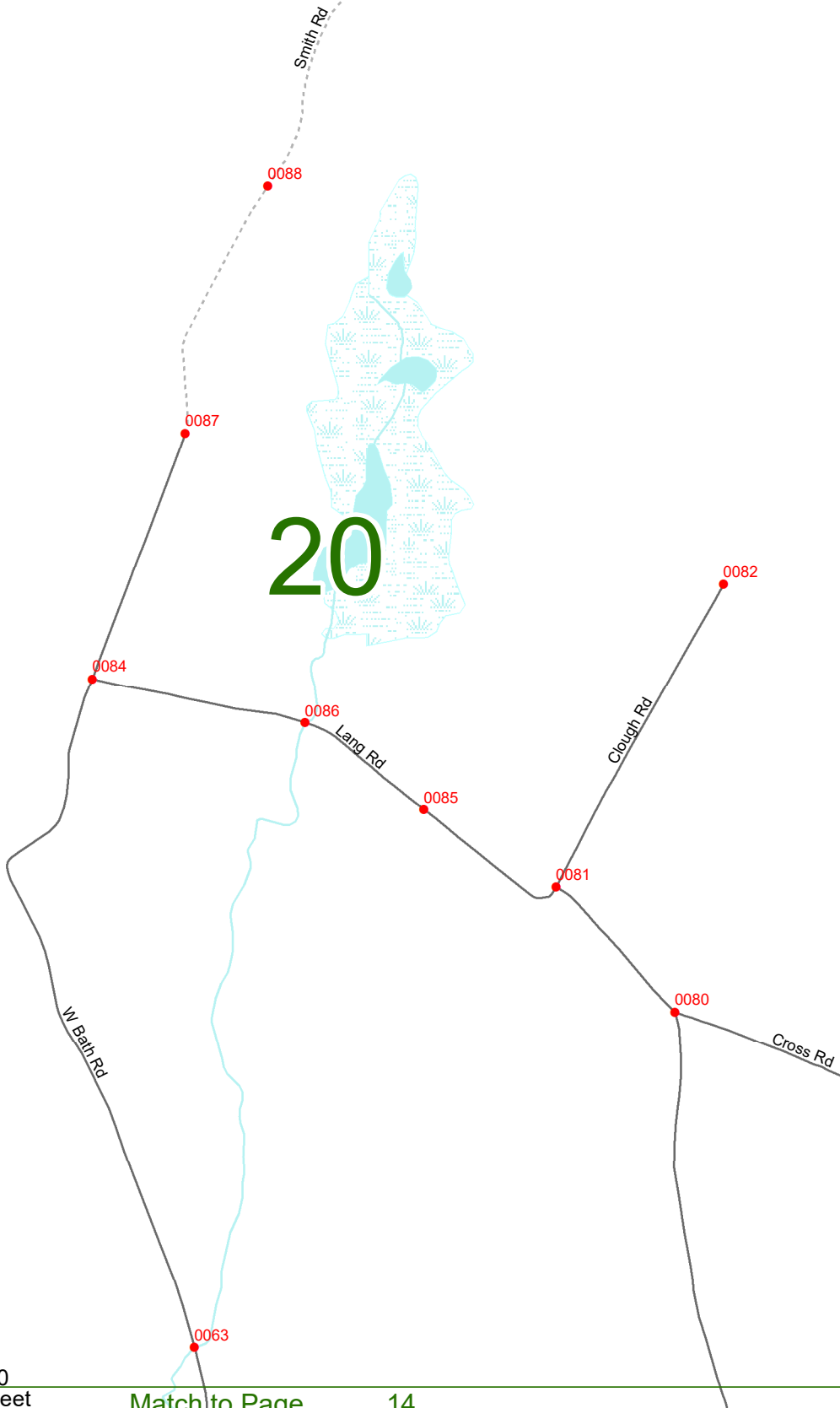


BATH

Match to Page 19

Match to Page 21

20



BATH

Match to Page 20

21

Match to Page 22

Pettyboro Rd
0001
0012

LYMAN
BATH

Wheeler Rd

0078

Dodge Rd
0077

Pettyboro Rd

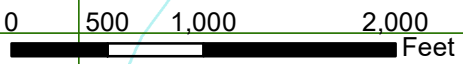
Cross Rd

0076

0074

0258

0079



BATH

22

21

Match to Page

Match to Page

23

LYMAN LISBON
BATH

0001 0003

6012

0293

Ash Hill Rd

0265
0264

Pelivboro Rd

Wheeler Rd

0078

0271

Ammonoosuc River

Dodge Rd

0291

Dion Dr

0077

0272

0290

6191

Bath Rd
LAND
BATH

0217

10 302

Lisbon Rd

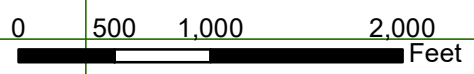
6192

Cate Rd

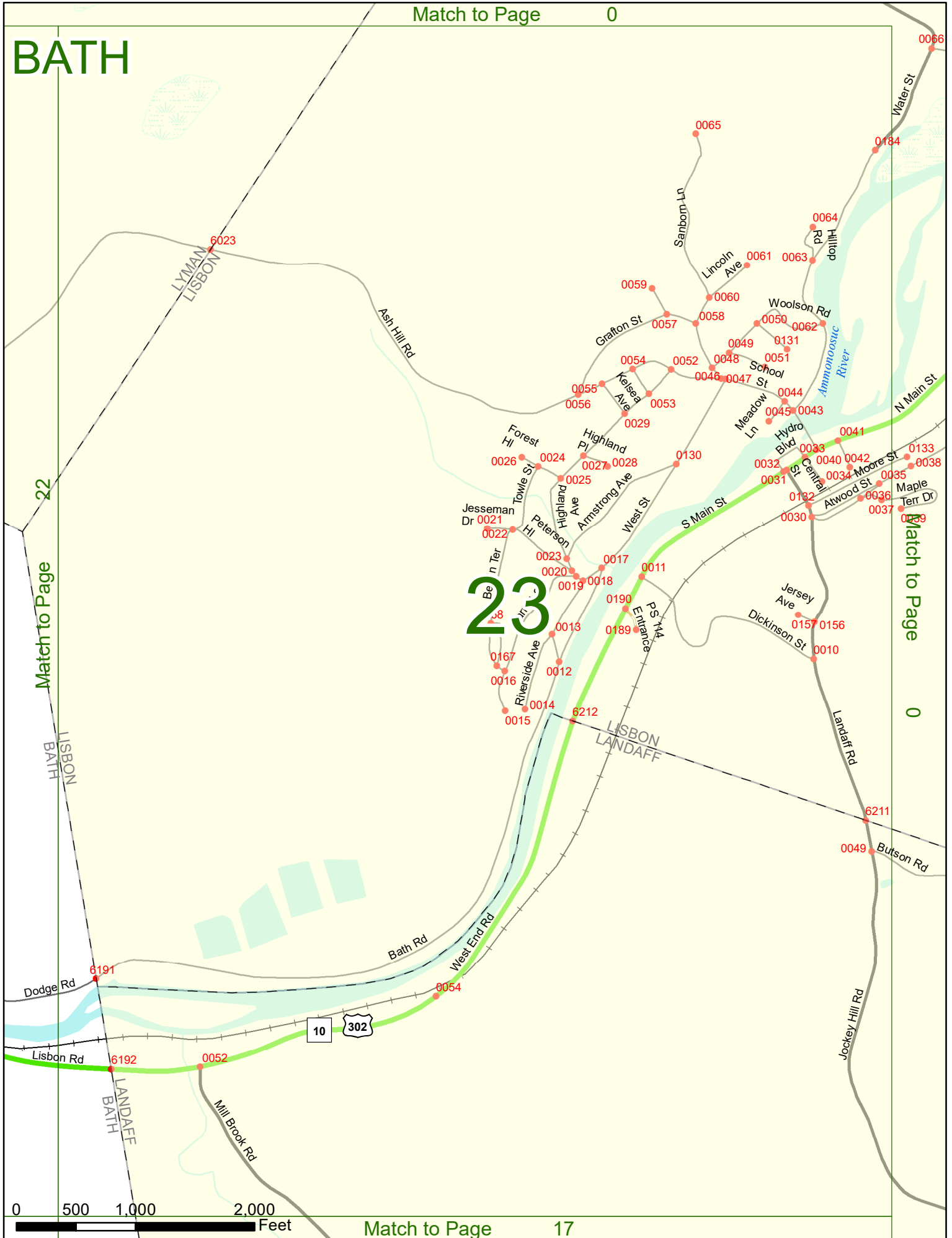
0245

0246

Babbitt Hill Rd



BATH



22

Match to Page

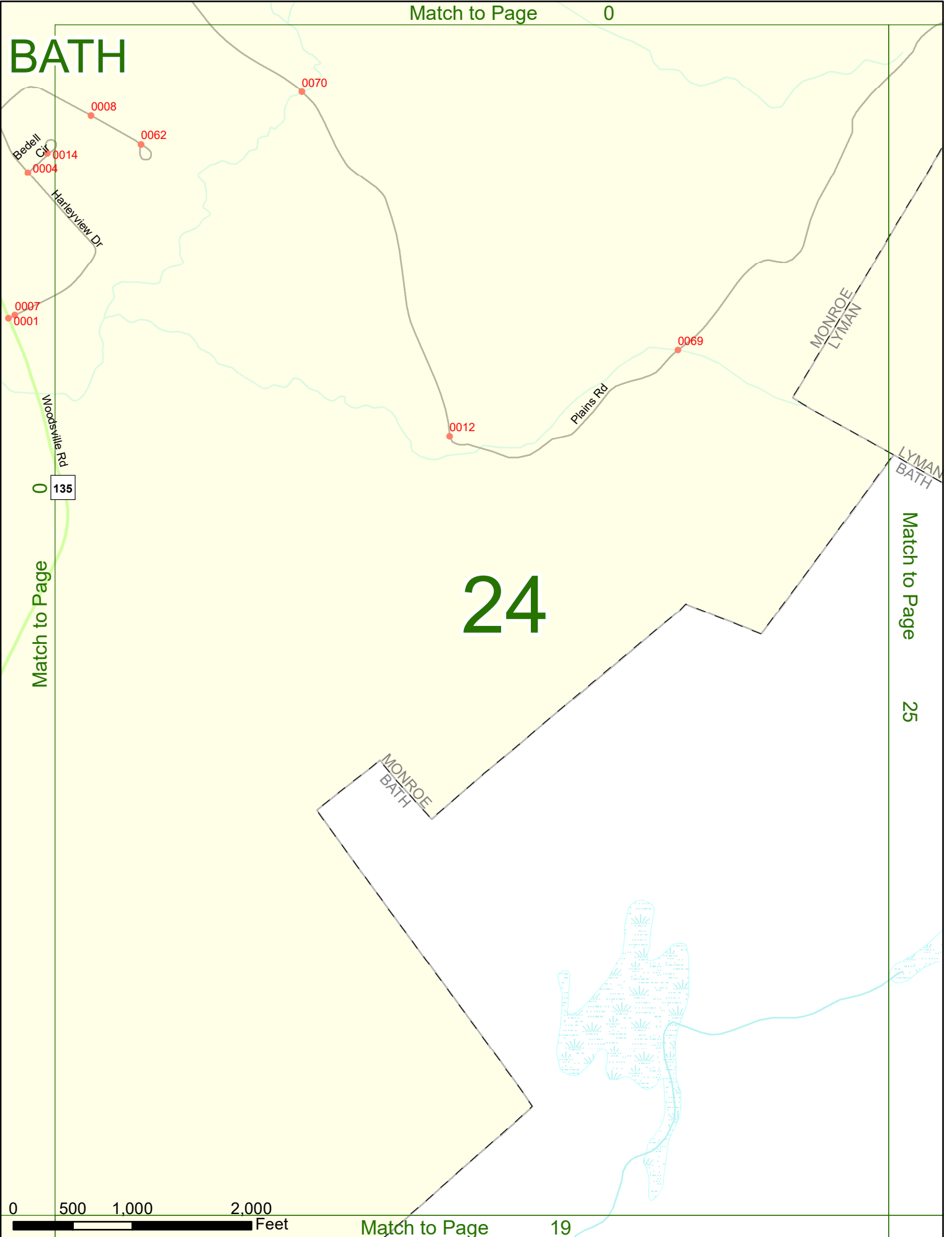
23

Match to Page

0

0 500 1,000 2,000 Feet

BATH



24

Match to Page

Match to Page 25

0 500 1,000 2,000 Feet

Match to Page 19

BATH

Platt Rd

MONROE
LYMAN

0015

0297

Hunts Mountain Rd

0012

Moulton Hill Rd

24

Match to Page

25

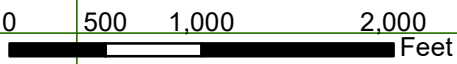
LYMAN
BATH

Match to Page

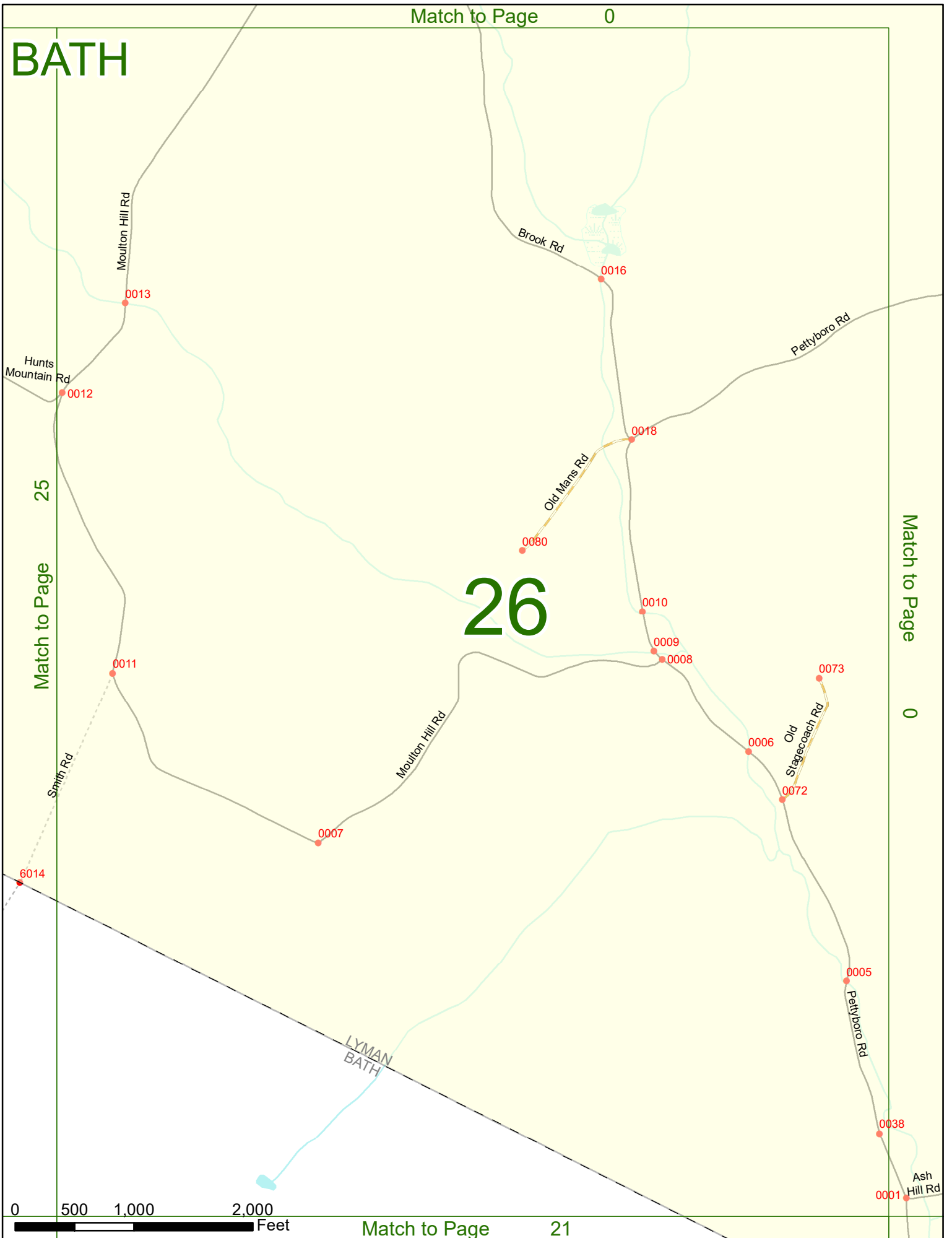
26

6014

Smith Rd



BATH



25

Match to Page

Match to Page

0

26

LYMAN
BATH

