

New Hampshire
DOT
Department of Transportation

Maps and data sets are not guaranteed to be free from errors and omissions. Data is in a constant state of update and correction by various groups and agencies. Information displayed on this map is the best available at the time of publication.

2022 Nodal Reference Bookmap

LEGEND



NHDOT will accept crash locations based on the State of NH Uniform Police Traffic Accident Report.

Crash occurred on:

Option 1 Street Address
 123 Main Street

Option 2 Route No and/or Distance from NESW Intesecting Road, Bridge,
 Street name Intersecting Street Town/County line
 Main Street 500 E Oak Street

Option 3 First Node Distance from First Node Second Node
 515 212 632

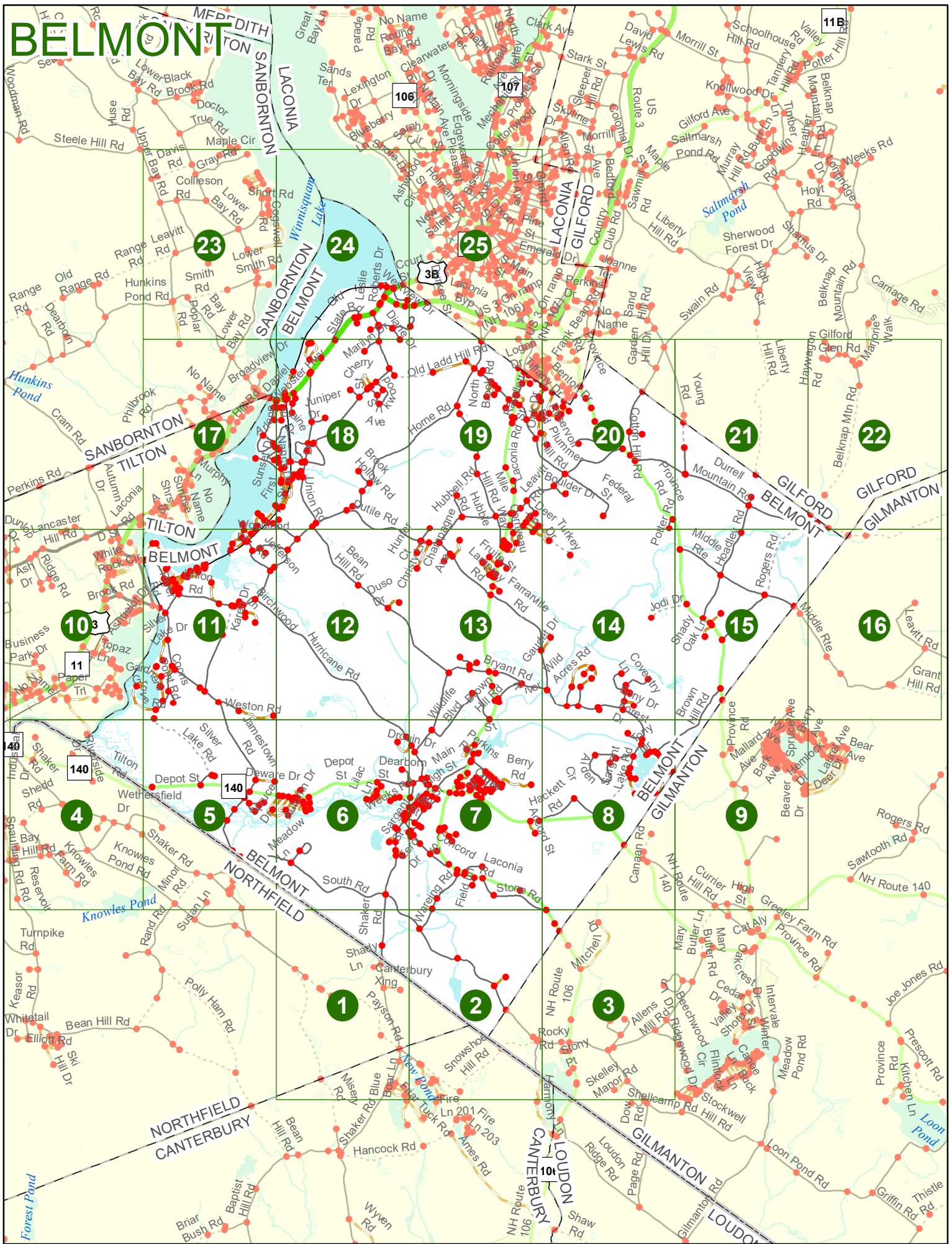
Option 4 Route No and/or Mile Marker on Interstate Only NESW Mile (Marker)
 Street name
 189S 700 feet S 36.8

Option 3 – Example

Street Name Loudon Road
First Node 803
Distance from First Node 318 Ft
Second Node 813



BELMONT



BELMONT

BELMONT
NORTHFIELD

South Rd

Shaker Rd

0920

8162

Shady Ln

0469

0470

Shaker Rd

0155

0344

0046

0441

0419

0438

Canterbury Xing

0437

Payson Rd

Fellows Hill Rd

0365

6105

Old Gilmanton Rd

0432

NORTHFIELD
CANTERBURY

6104

Misery Rd

Shaker Rd

Blue Bear Ln

0430

0429

0431

Sherwood Forest Dr

0902

0421

Robin Shore Dr

0422

0423

Friar Tuck Rd


0424

Lyford Pond

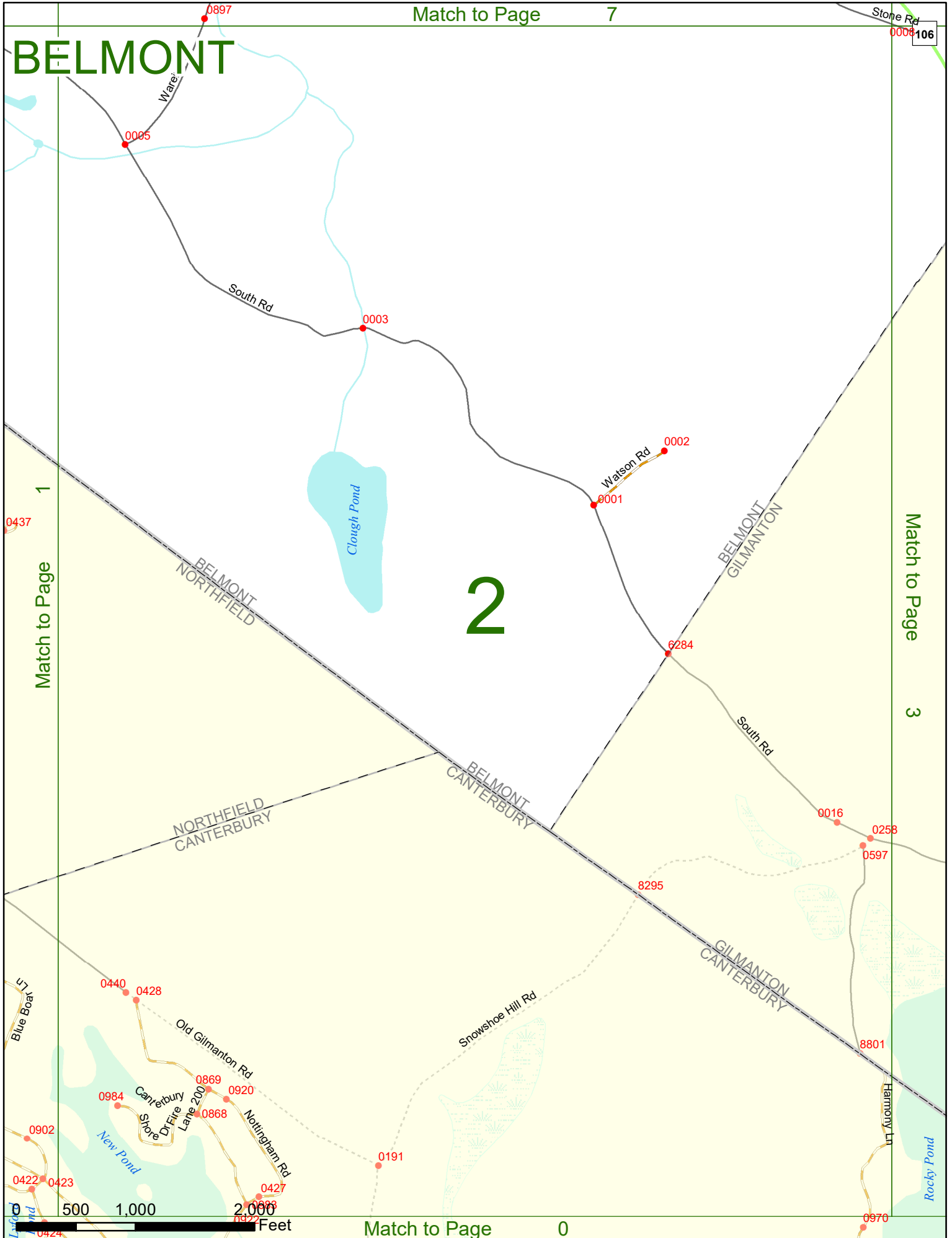
Match to Page 2

Match to Page 0

1



BELMONT



BELMONT

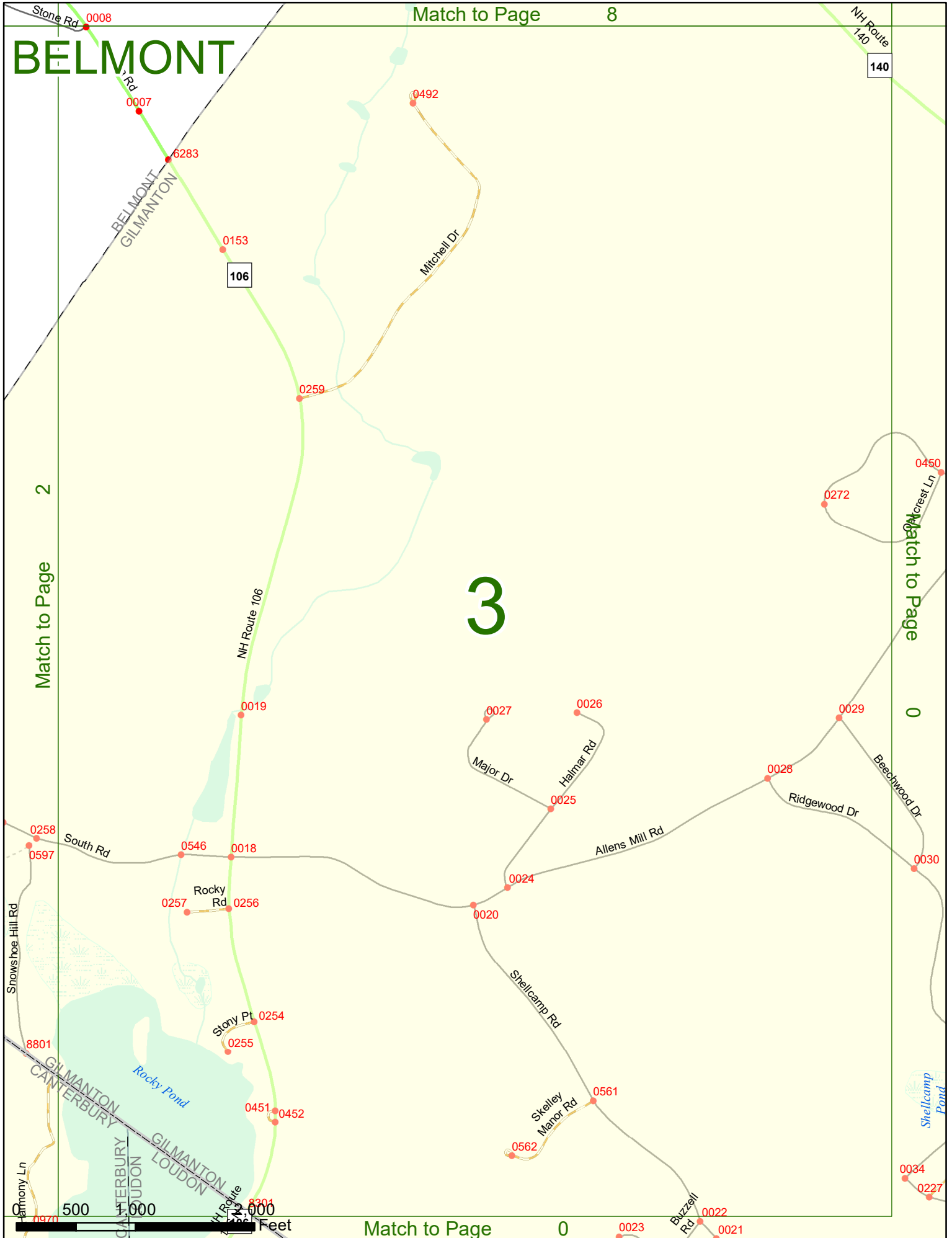
Match to Page 8

NH Route 140
140

Match to Page 2

3

Match to Page 0



BELMONT

Silver Lake Rd

Jonestown Rd

Industrial Dr

Deware Dr

Depot St

140

Depot St

PS 313 Entrance

Clark St
Troga Dr
Scenic Dr
Saint Lawrence Dr
Alice Dr

5

Match to Page

6

Match to Page

4

Wethersfield Dr

BELMONT
NORTHFIELD

South Rd

Twin Bridge Rd

Shaker Rd

Soda Brook
Tr Pk

Knowles Pond Rd

Minor Rd

Knowles Pond

Rand Rd

Susan Ln

0 500 1,000 2,000 Feet

Match to Page

0

0994

0068

Tilton Rd
140

0004

0050

0993

0049

0606

0607

8159

1014

0051

0608

0609

0028

0029

0604

0030

0612

0925

0031

1013

0475

0466

0921

0025

8161

0048

0154

0367

0368

0392

0418

0391


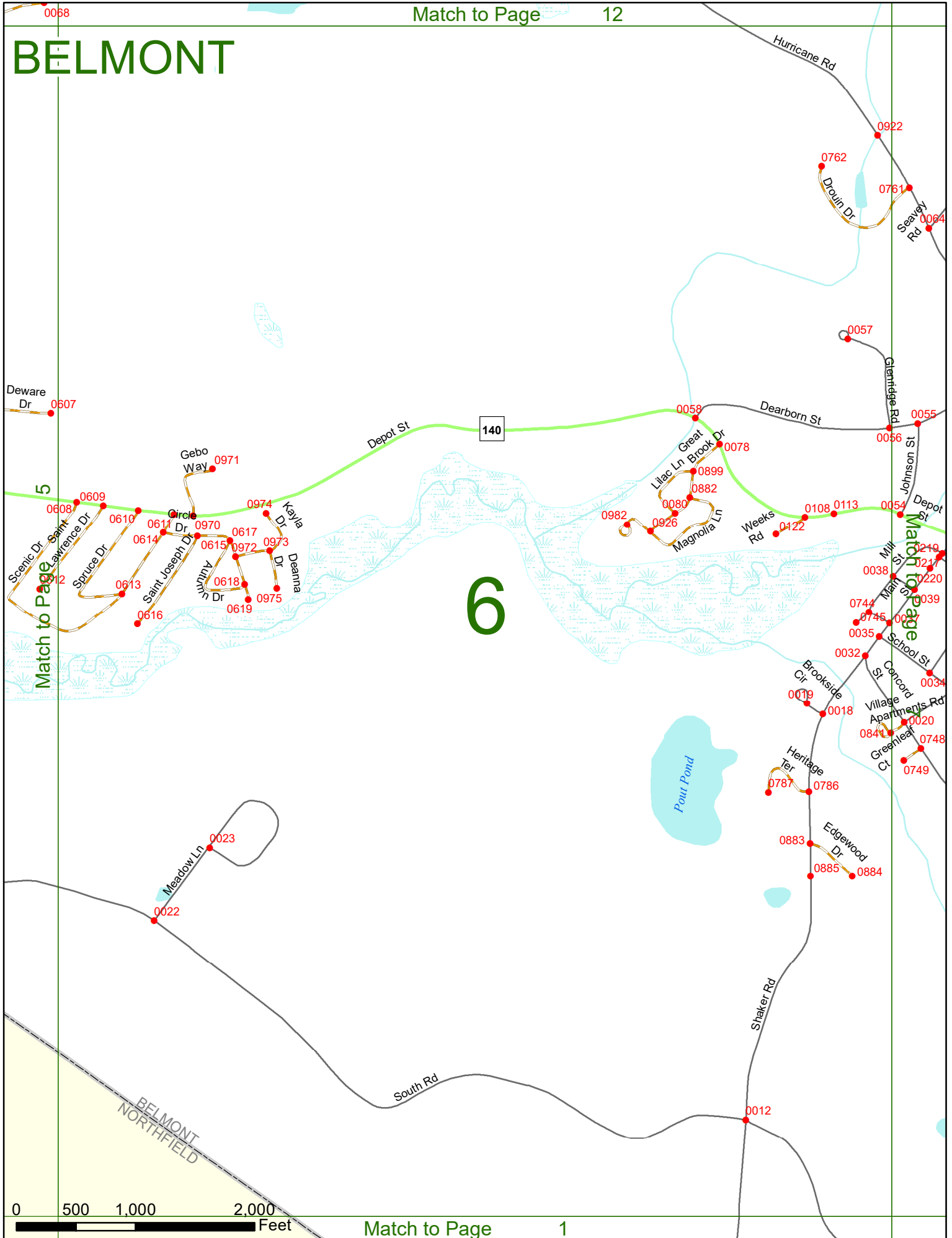
0417

0153

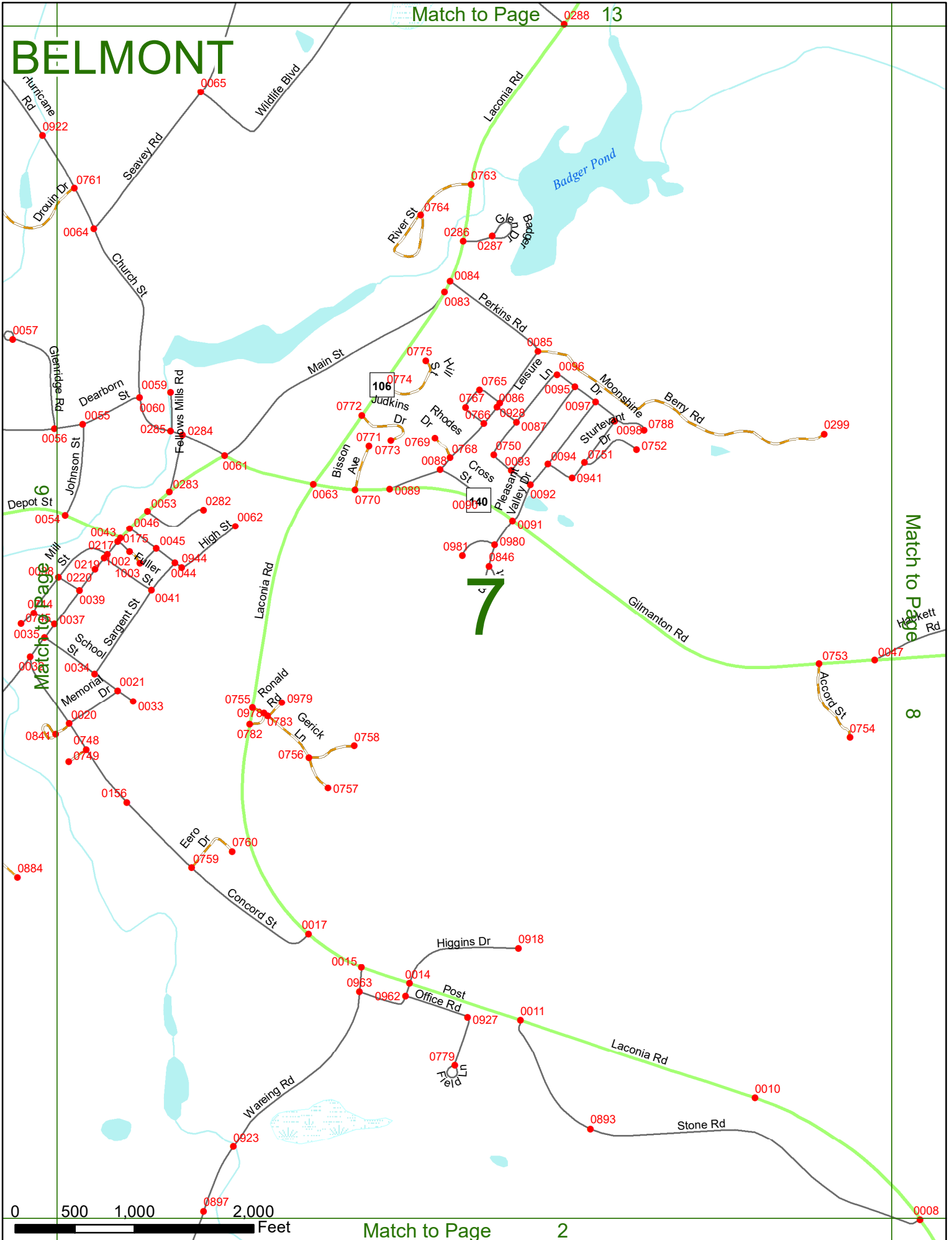
0051

0049

BELMONT



BELMONT



BELMONT

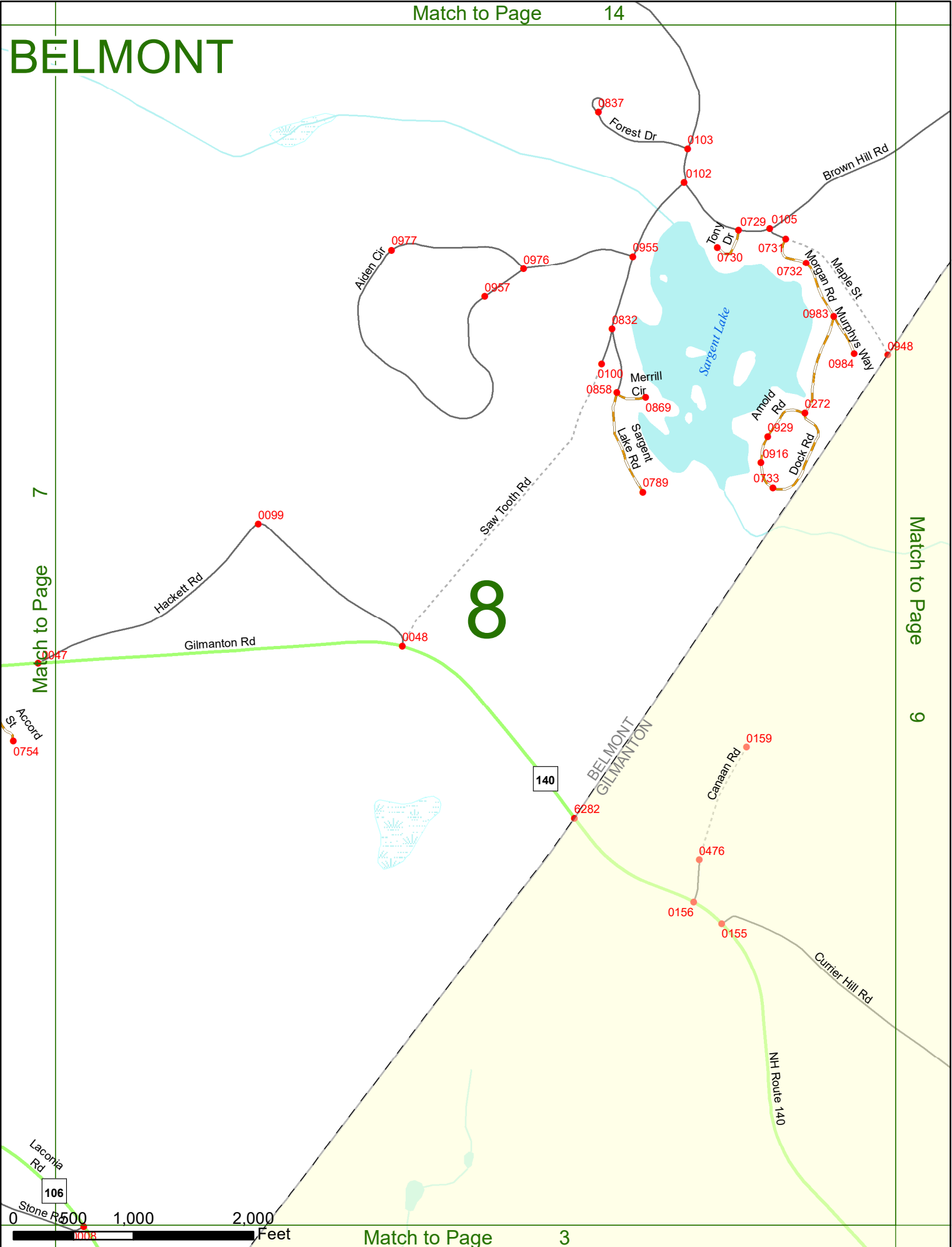
7

Match to Page

Match to Page

9

8



BELMONT

Match to Page 15

Sanborn SF

Maple St
Murphy's
Way

Brown Hill Rd

BELMONT
GILMANTON

Provincer Rd

Meghans
Way

107

Sawyer Lake Rd

Willow Ave

Fir Ave

Ferr Ave

Maple Ave

Iris Ave

Locust Ave

Spruce Ave

0520

0509

0510

0367

0326

0368

0360

0358

0357

0356

0355

0340

0374

0445

0498

0446

0362

0363

0373

0372

0370

0375

0376

0496

0371

0504

0574

0393

0570

0571

0512

0394

0572

0573

0513

0347

0346

0348

0525

0345

0342

0399

0569

0397

0506

0343

0395

0398

0323

0396

0324

0482

0325

0320

0449

0319

0322

0321

0318

0166

0167

0164

0163

0534

0160

0161

0157

0277

0276

0455

0150

0149

0160

0150

0455

0149

0150

0455

0149

0150

0455

0149

0150

0455

0149

0150

0455

0149

0150

0455

0149

0150

0455

0149

0150

0455

0149

0150

0455

0149

0150

0455

0149

0150

0455

0149

0150

0455

0149

0150

0455

0149

0150

0455

0149

0150

0455

0149

0150

0455

0149

0150

0455

0149

0150

0455

0149

0150

0455

0149

0150

0455

0149

0150

0455

0149

0150

0455

0149

0150

0455

0149

0150

0455

0149

0150

0455

0149

0150

0455

0149

0150

0455

0149

0150

0455

0149

0150

0455

0149

0150

0455

0149

0150

0455

0149

0150

0455

0149

0150

0455

0149

0150

0455

0149

0150

0455

0149

0150

0455

0149

0150

0455

0149

0150

0455

0149

0150

0455

0149

0150

0455

0149

0150

0455

0149

0150

0455

0149

0150

0455

0149

0150

0455

0149

0150

0455

0149

0150

0455

0149

0150

0455

0149

0150

0455

0149

0150

0455

0149

0150

0455

0149

0150

0455

0149

0150

0455

0149

0150

0455

0149

0150

0455

0149

0150

0455

0149

0150

0455

0149

0150

0455

0149

0150

0455

0149

0150

0455

0149

0150

0455

0149

0150

0455

0149

0150

0455

0149

0150

0455

0149

0150

0455

0149

0150

0455

0149

0150

0455

0149

0150

0455

0149

0150

0455

0149

0150

0455

0149

0150

0455

0149

0150

0455

0149

0150

0455

0149

0150

0455

0149

0150

0455

0149

0150

0455

0149

0150

0455

0149

BELMONT

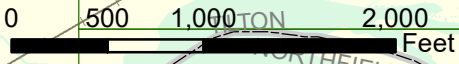
Match to Page 0

Match to Page 0

Match to Page 11

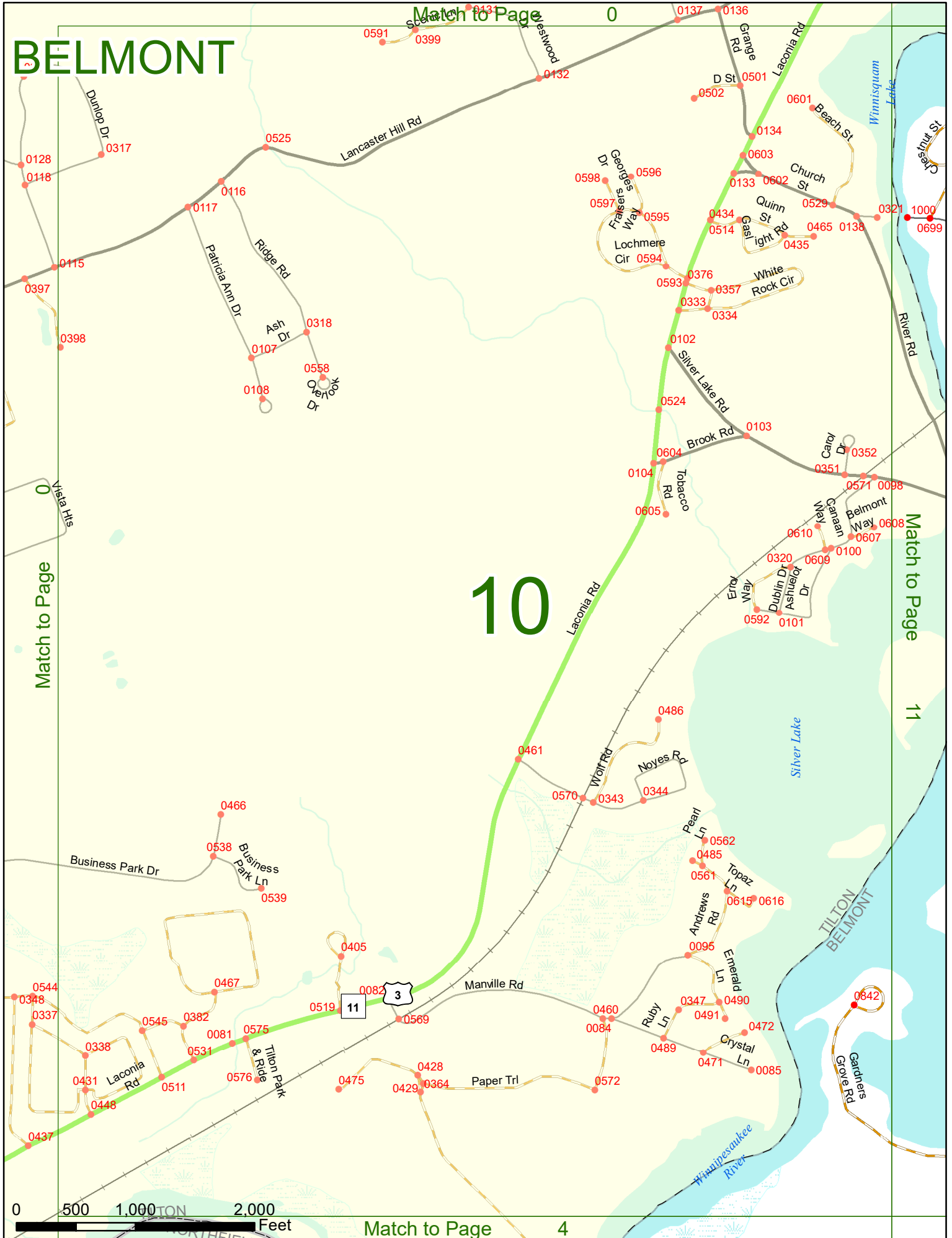
10

11



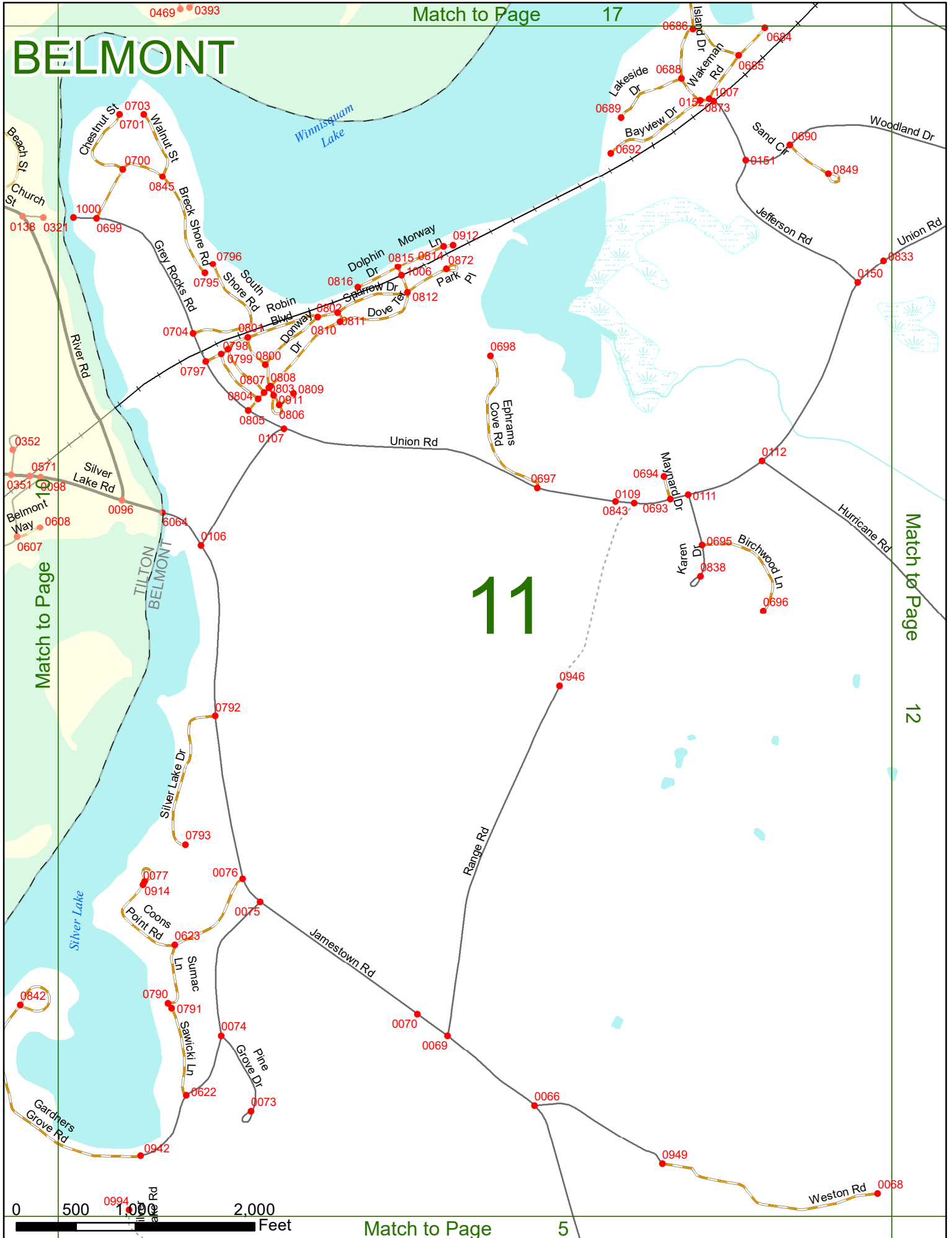
Match to Page 4

4



BELMONT

Match to Page 17



11


Match to Page

Match to Page

12

Match to Page

5




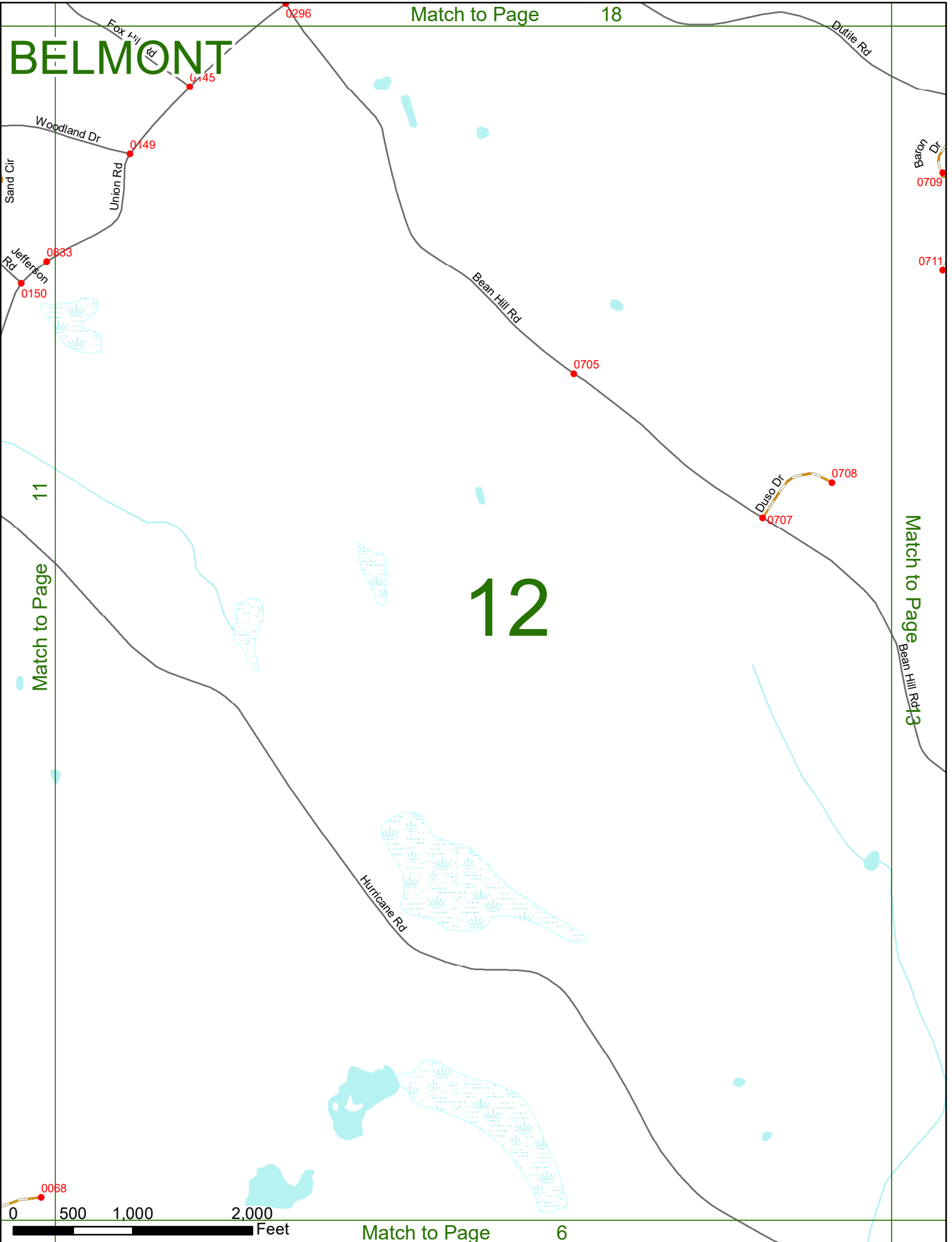
BELMONT

Match to Page 18

11

12

Match to Page 13



Match to Page 6

BELMONT

Match to Page 19

12

Match to Page

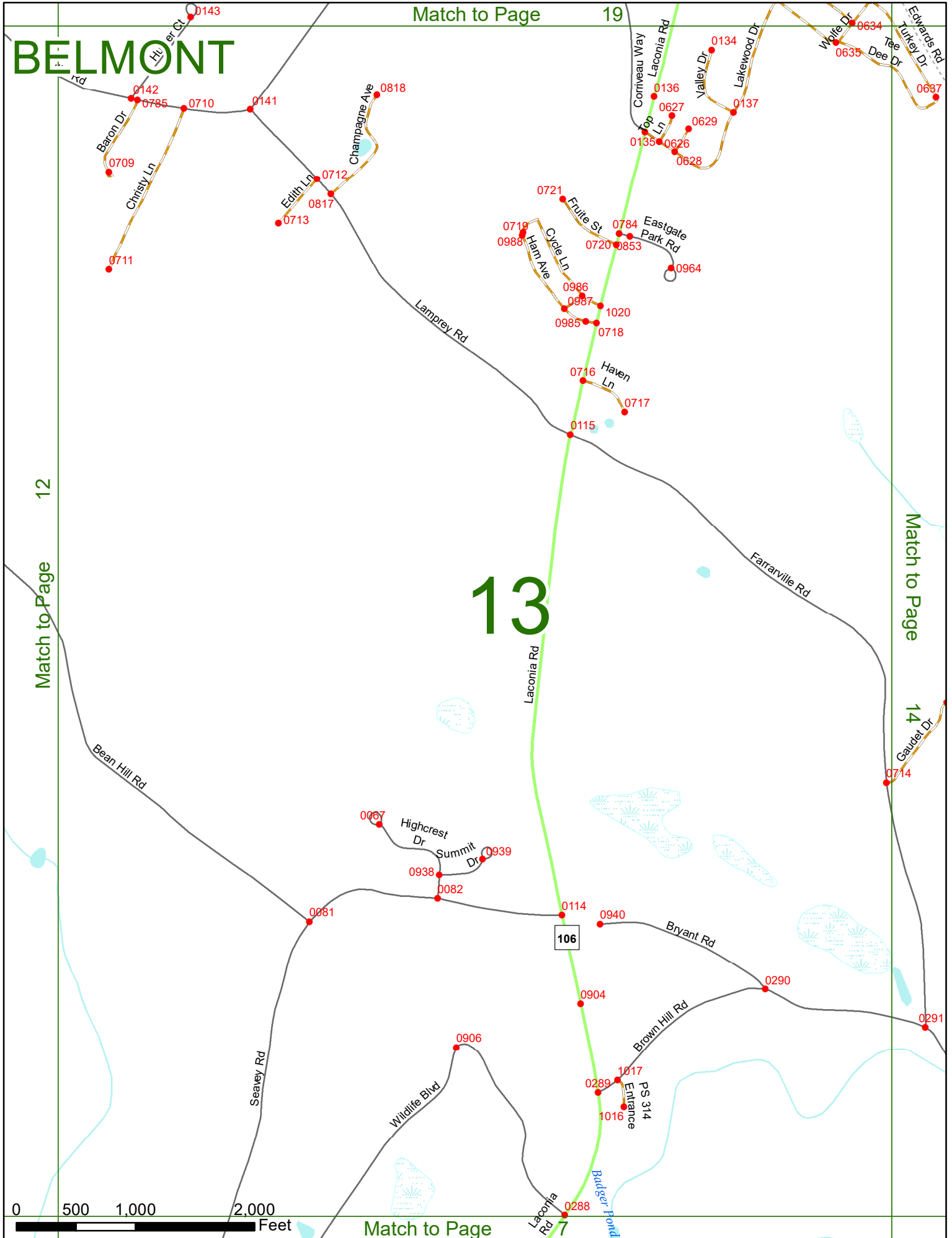
13

Match to Page

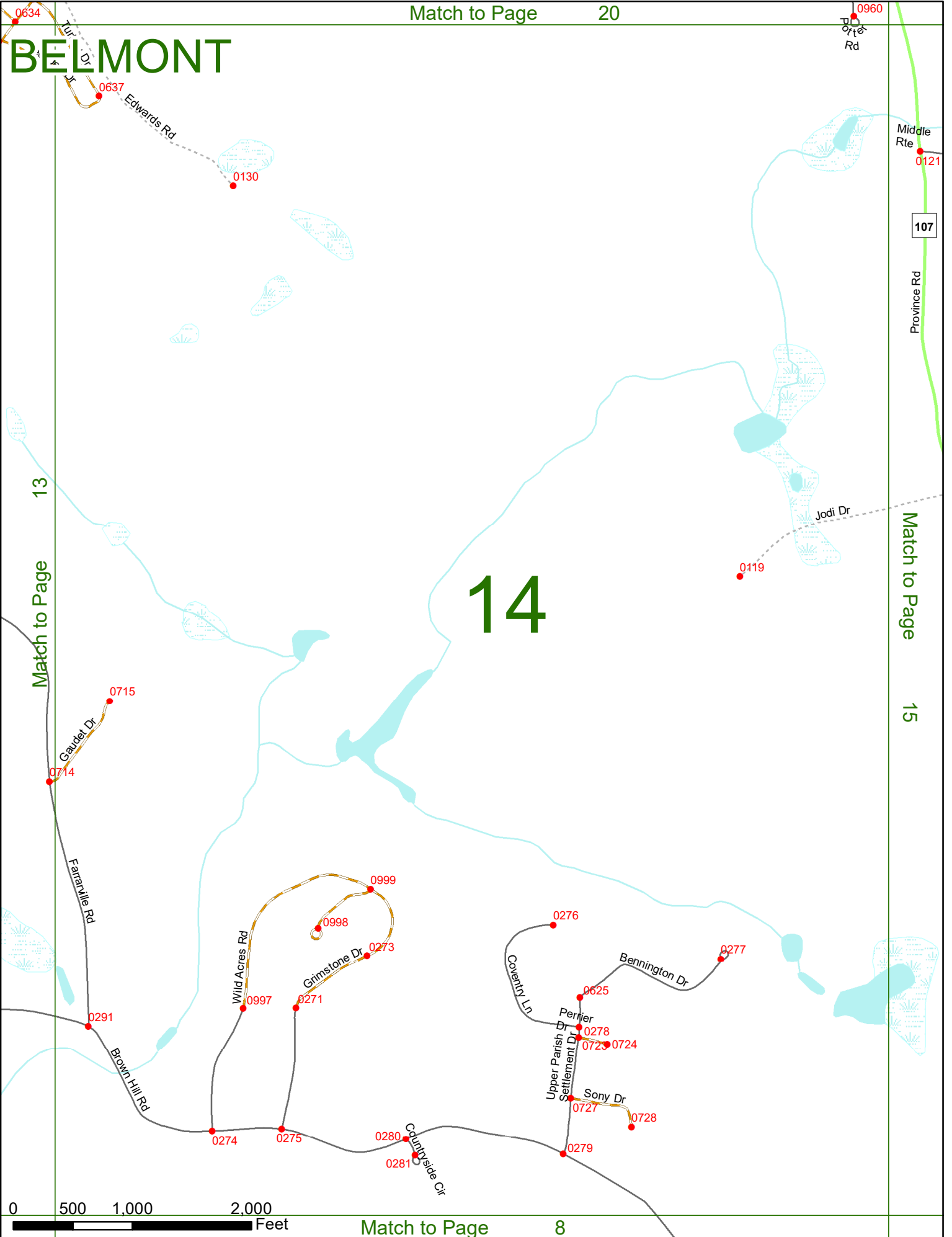
14

0 500 1,000 2,000 Feet

Match to Page



BELMONT



BELMONT

Match to Page 21

14

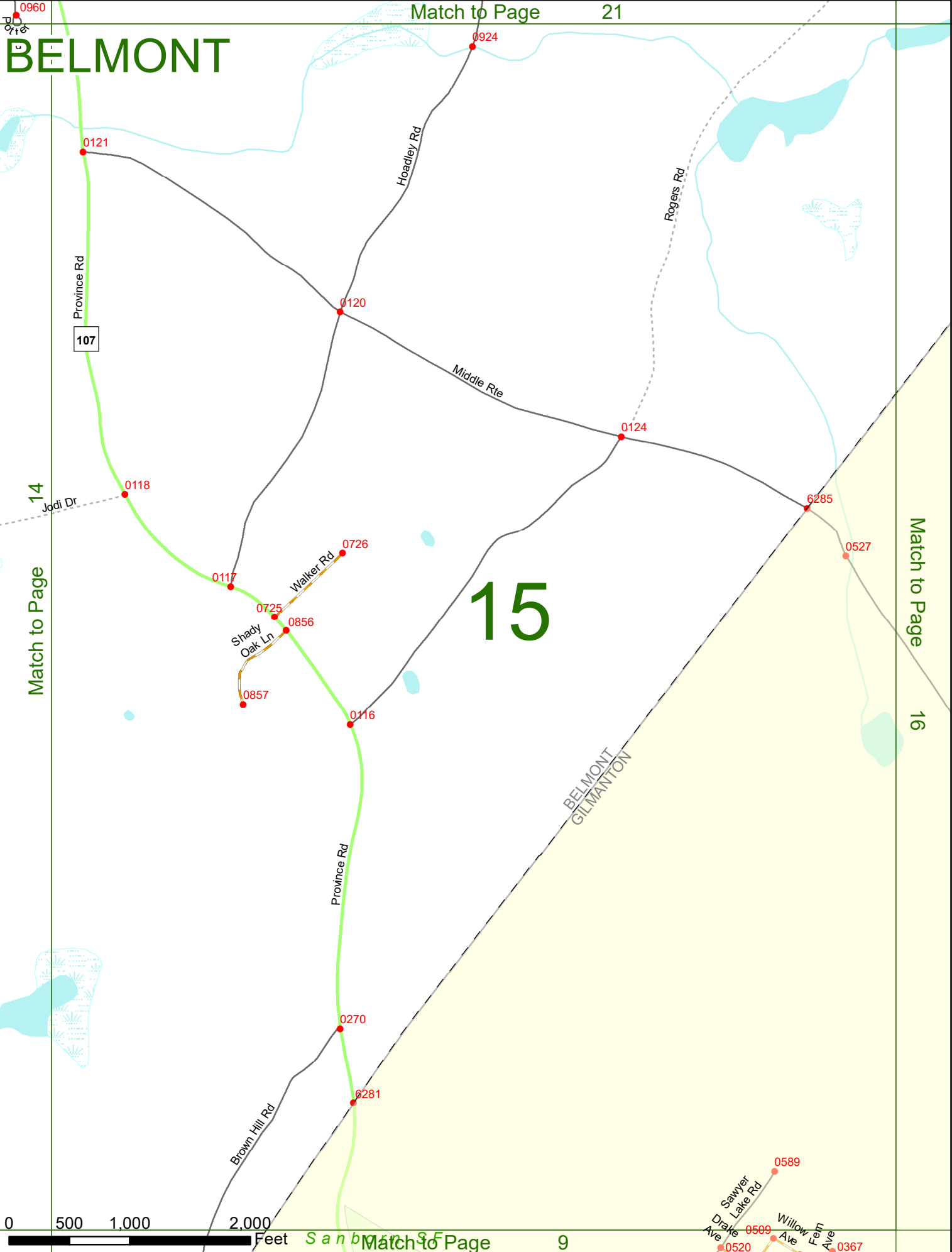
Match to Page

15

Match to Page

16

107



0 500 1,000 2,000 Feet

Match to Page 9

0520 0509 0589
Sawyer Lake Rd
Willow Fern Ave
0367

BELMONT

Match to Page 22

22

Durrell Mountain Rd

GILFORD MONT

GILFORD MONT

6108

0529

BELMONT
GILMANTON

15

Match to Page

0527

16

Leavitt Rd

Match to Page

0

0198

0197

0207

0208

Middle Rte

0196

0477

Grant Hill Rd

0 500 1,000 2,000 Feet

Match to Page

0

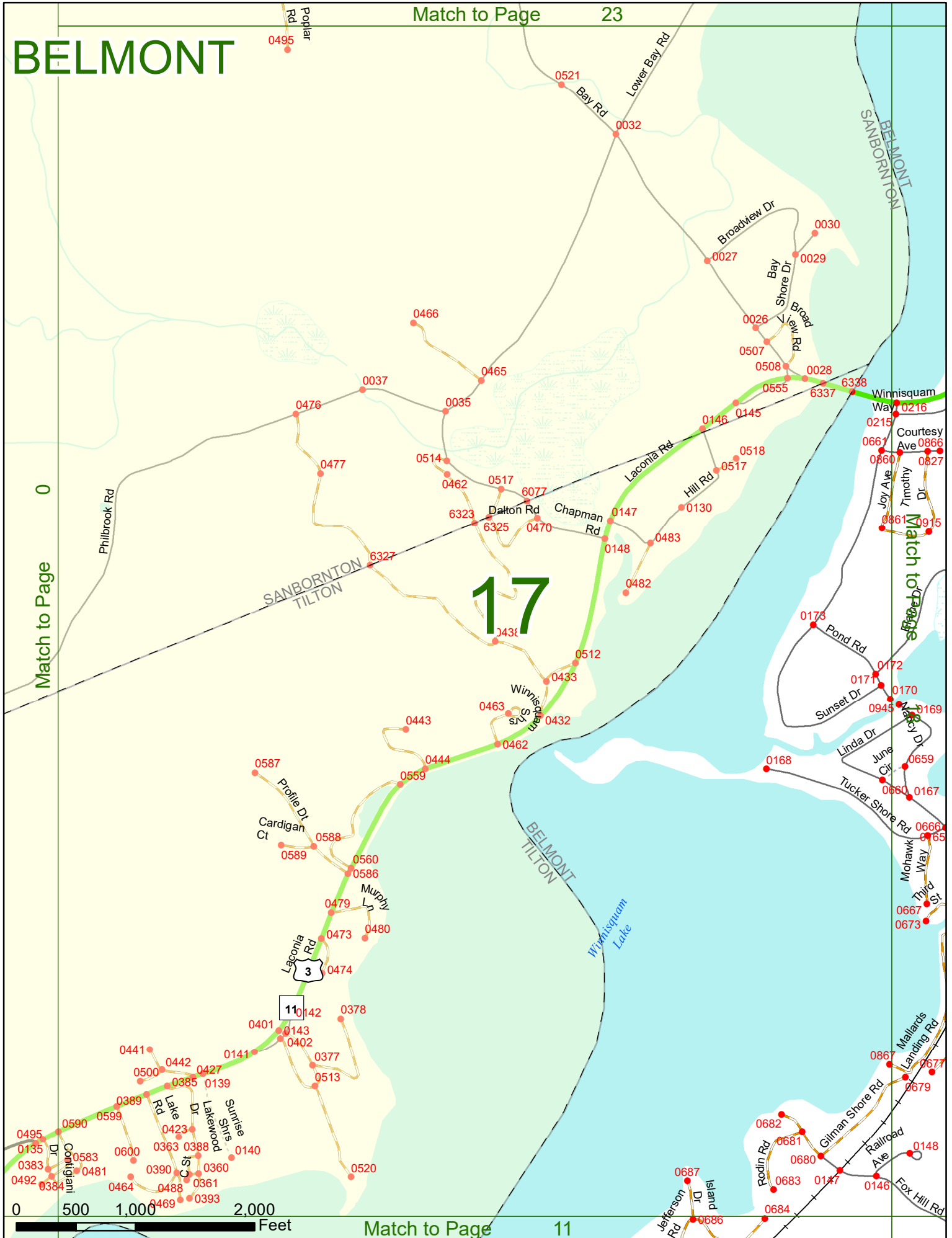
BELMONT

Match to Page 23

Match to Page 0

17

Match to Page 11



Match to Page 11

BELMONT

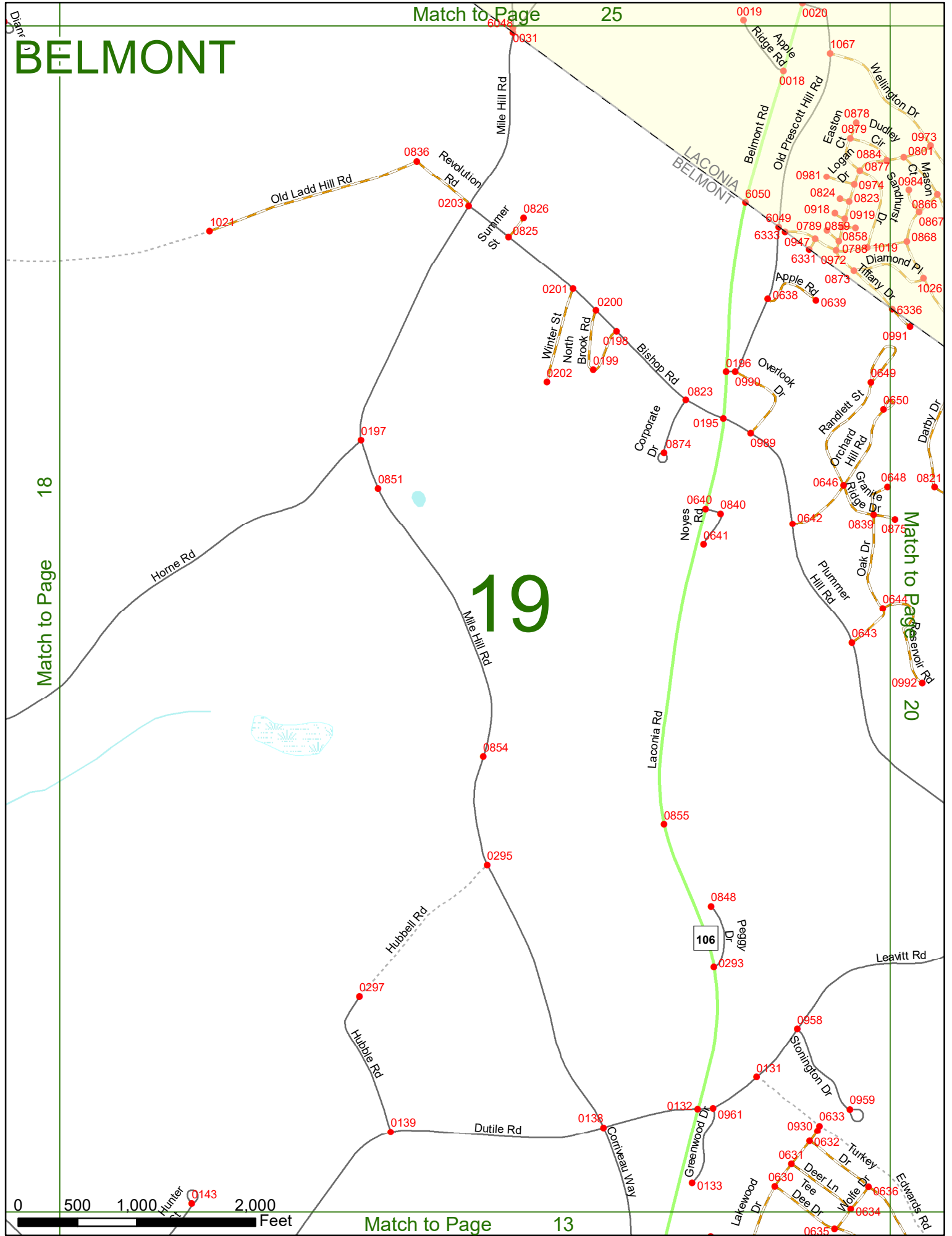

Match to Page 25

Match to Page 18

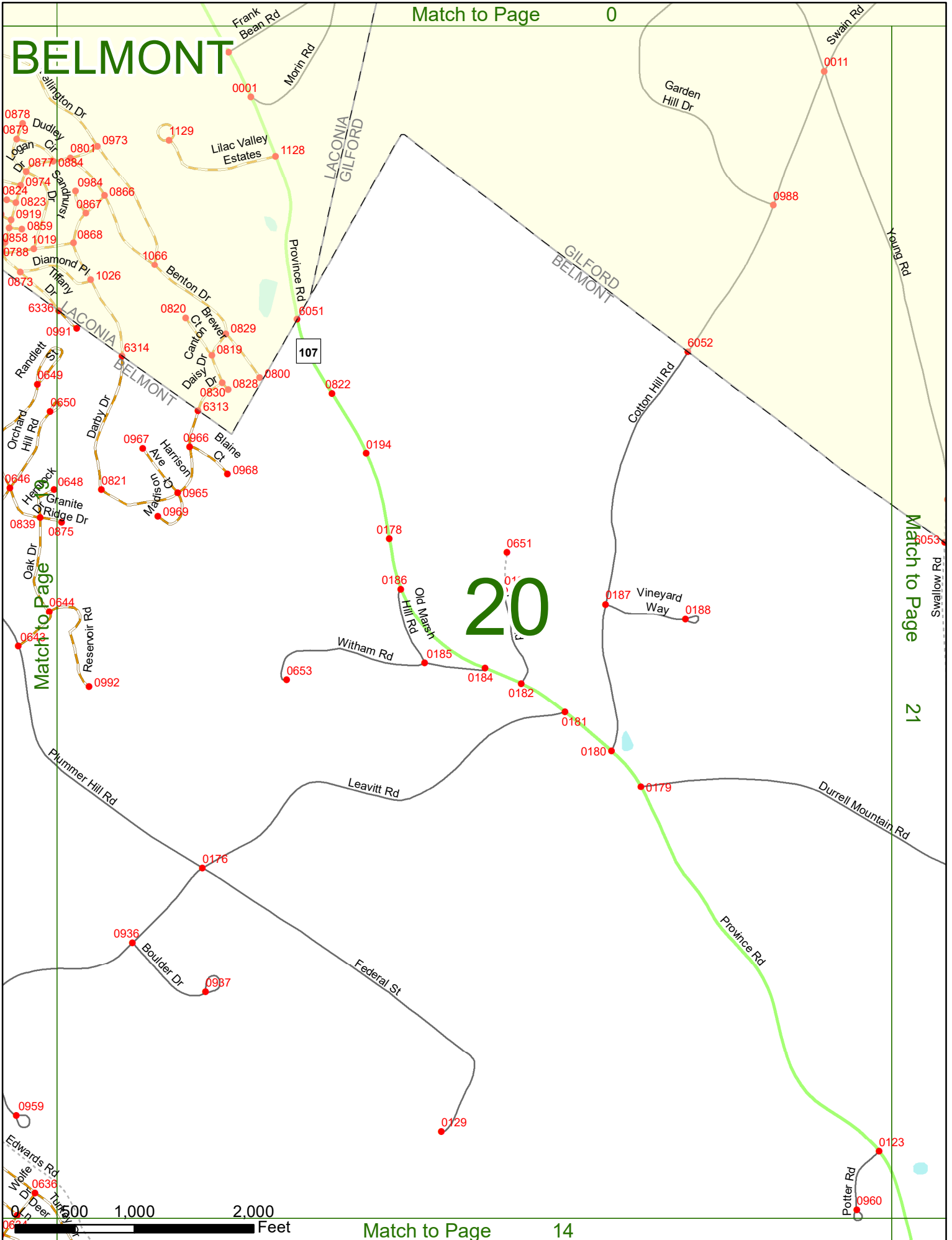
19

Match to Page 20

Match to Page 13



BELMONT

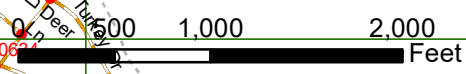


Match to Page

Match to Page

21

20



BELMONT

21

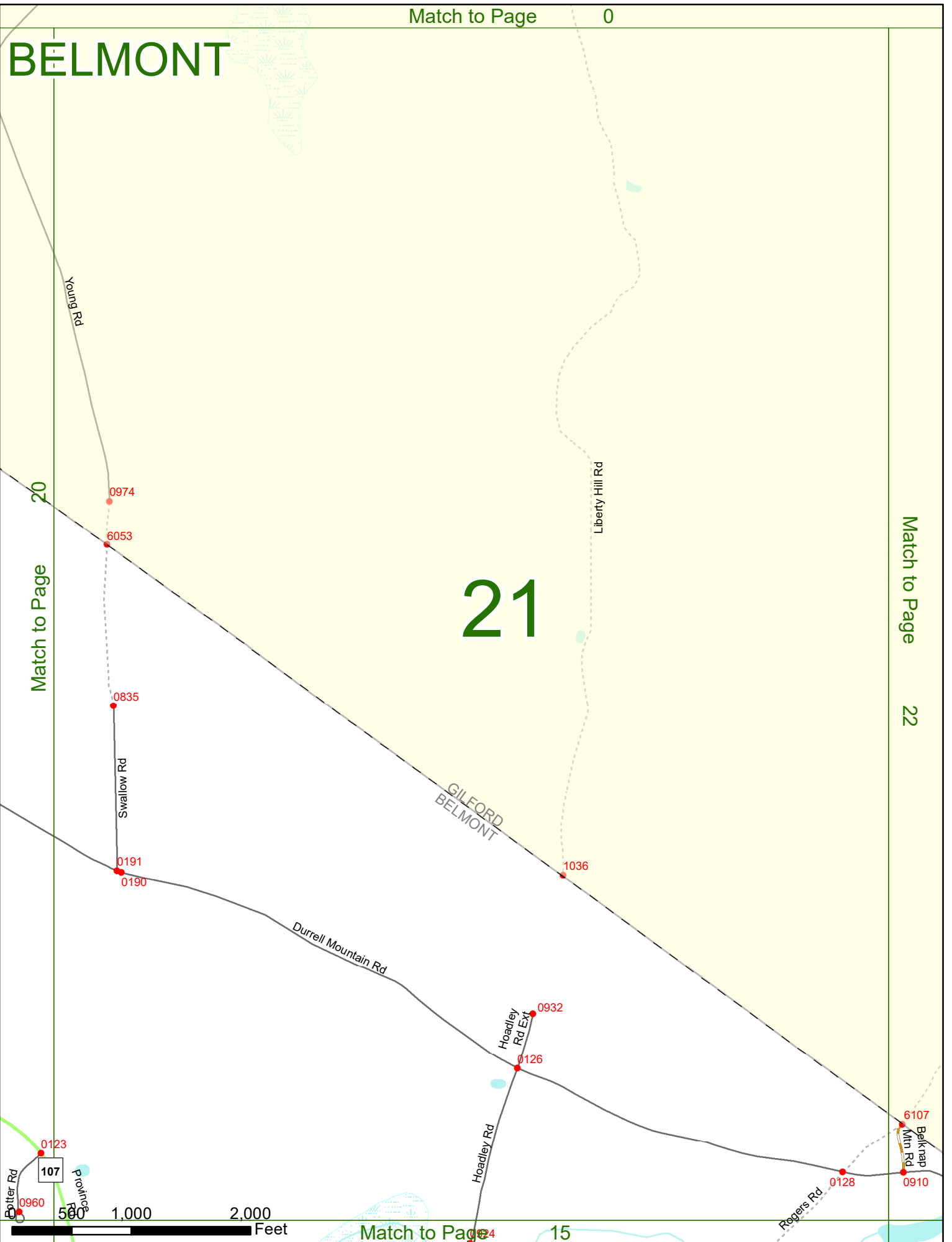
20

Match to Page

22

Match to Page

15



GILFORD
BELMONT

Liberty Hill Rd

Durrell Mountain Rd

Hoadley Rd Ext

Hoadley Rd

Rogers Rd

Belknap Mtn Rd

Potter Rd

Young Rd

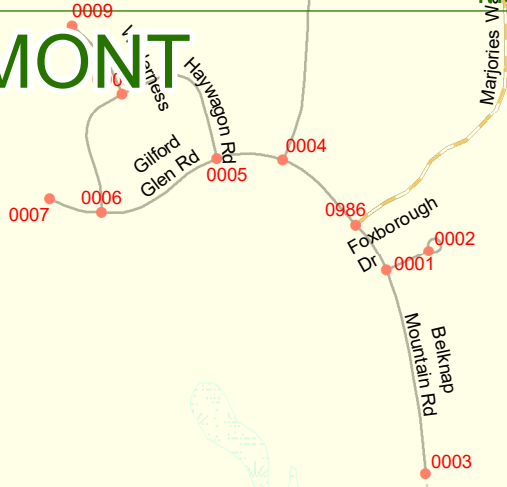
Swallow Rd

107



BELMONT

Match to Page 0



21

Match to Page

22

Match to Page


0

Belknap Mtn Rd

GILFORD
GILMANTON

GILFORD

BELMONT



Match to Page 16

BELMONT

Match to Page 0

23

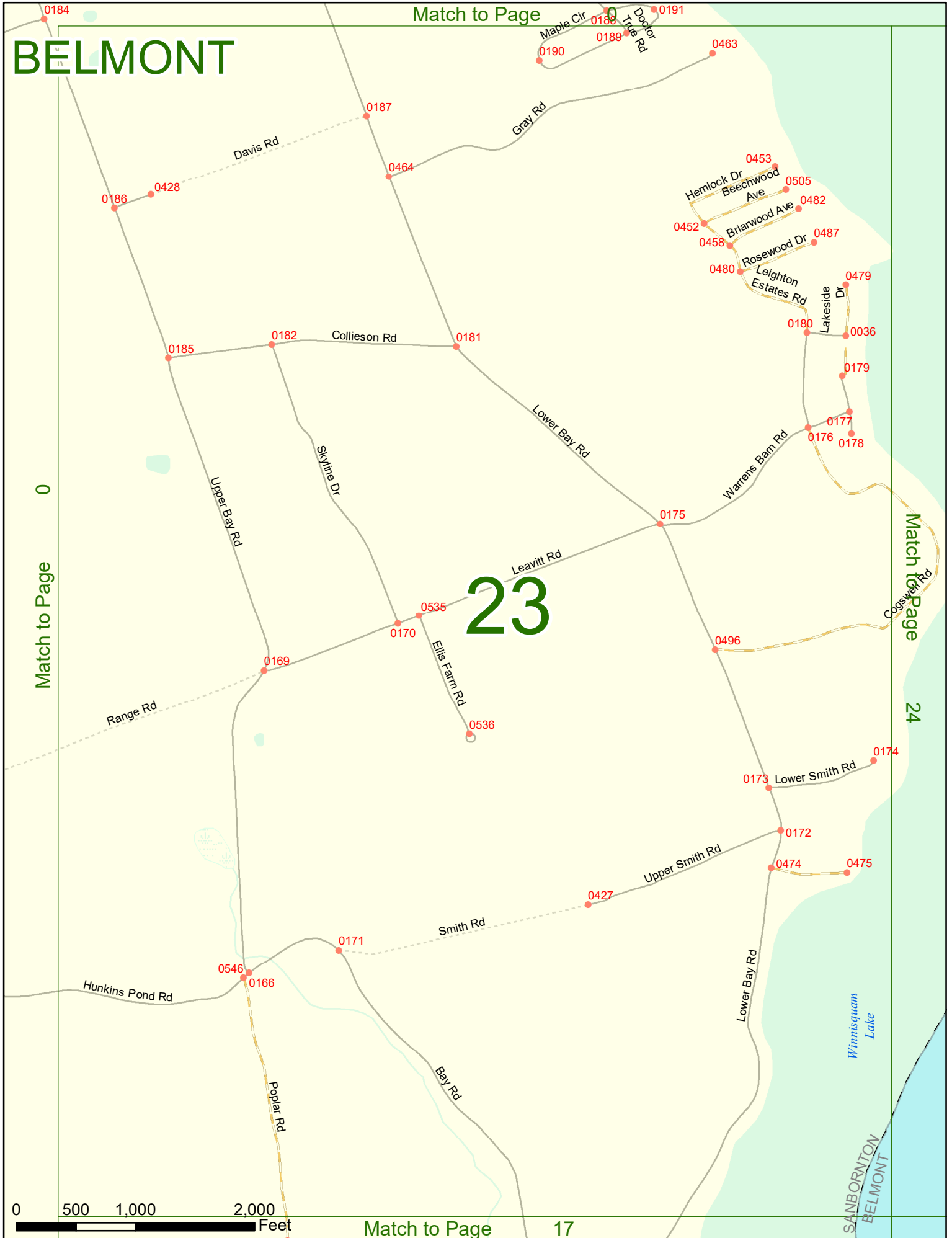
Match to Page 24

Match to Page 0

Match to Page

17

0 500 1,000 2,000 Feet



BELMONT

0479
Short Rd
0036
0179
DC
0177
0178

23

Match to Page

0174

0475

SANBORNTON
BELMONT

Winnisquam
Lake

24

LACONIA
BELMONT

Match to Page
25

0314
Kensington Dr
0313
Shore Dr
0311
Birchwood Way
Holman St
0310
Robnwood Ln
0309
Downing St
0308

Sarah Cir

0 500 1,000

Feet

Match to Page

18

0658

0269
Old State Rd
0258
Daniel Webster Hwy
0257
0259
Aurette Dr

0261
Gove Dr
0260
Ladd Hill Rd
0263
Marilyn Dr

0603
Leslie Roberts Dr

0253
0256
0602
0599

1012
025
3B

11A

0255
11

0262
Diane Dr

0264

6846
Court St

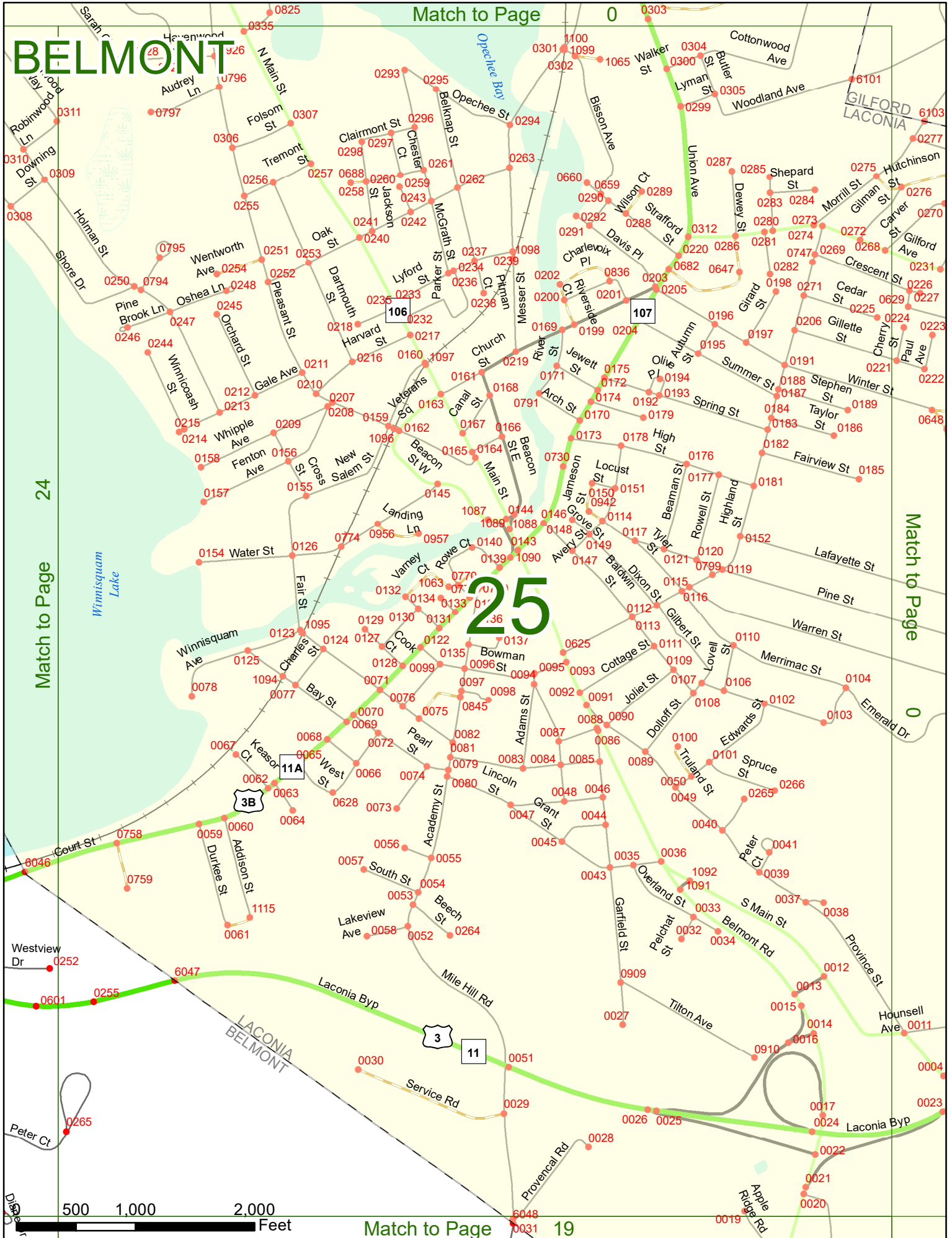
0252
Westview Dr

1004
Laconia Byp

0265
Peter Ct

0255

BELMONT



Match to Page 0

Match to Page 24

Match to Page 0

25

Match to Page 19

500 1,000 2,000 Feet