

New Hampshire  
**DOT**  
 Department of Transportation

Maps and data sets are not guaranteed to be free from errors and omissions. Data is in a constant state of update and correction by various groups and agencies. Information displayed on this map is the best available at the time of publication.

# 2022 Nodal Reference Bookmap

## LEGEND



NHDOT will accept crash locations based on the State of NH Uniform Police Traffic Accident Report.

Crash occurred on:

**Option 1**     Street Address  
                   123 Main Street

**Option 2**     Route No and/or     Distance from             NESW             Intesecting Road, Bridge,  
                   Street name             Intersecting Street                                     Town/County line  
                   Main Street                     500                     E                     Oak Street

**Option 3**     First Node                     Distance from First Node                     Second Node  
                   515                                     212                                     632

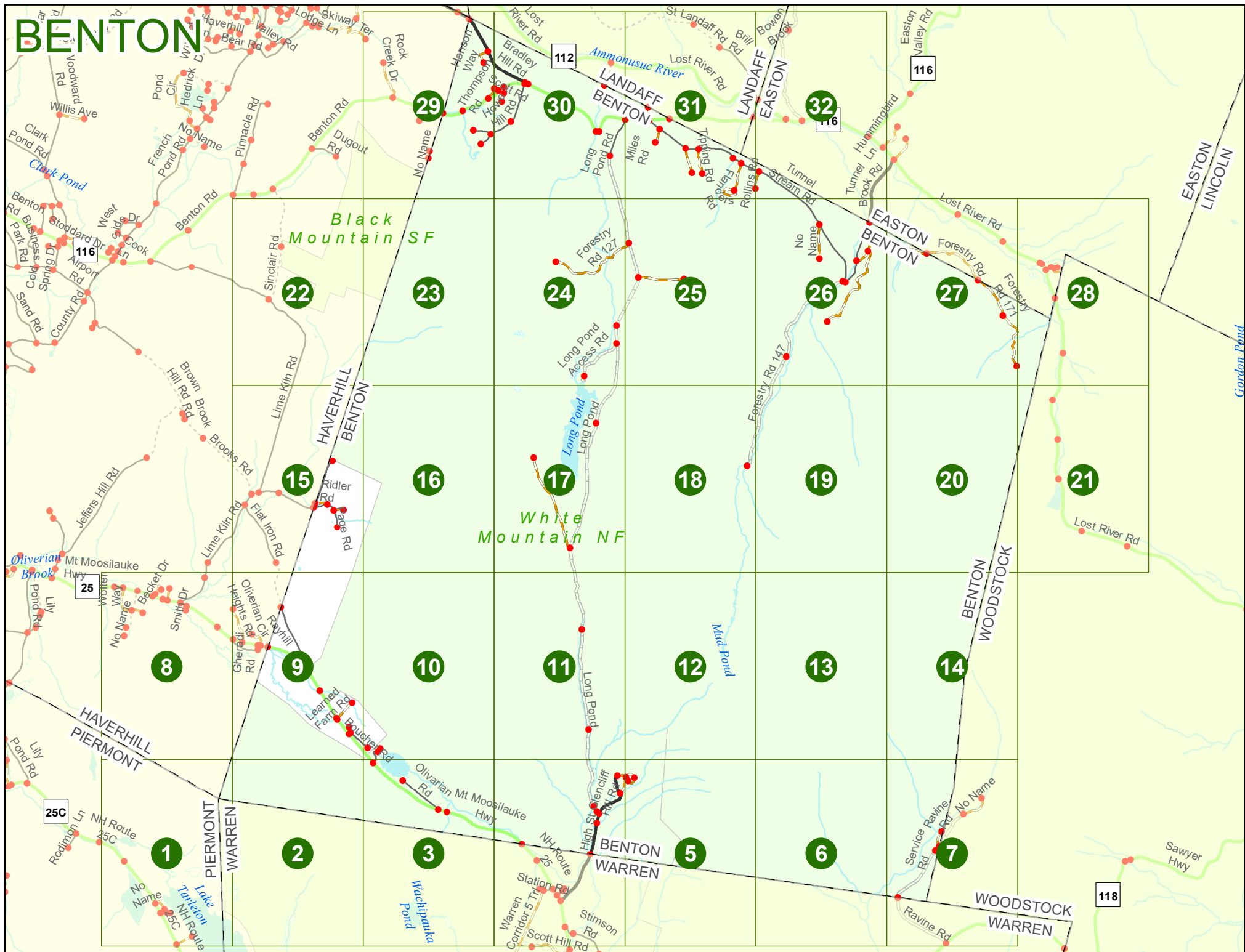
**Option 4**     Route No and/or             Mile Marker on Interstate Only     NESW             Mile (Marker)  
                   Street name  
                   189S                                     700 feet                     S                     36.8

**Option 3 – Example**

Street Name                     Loudon Road  
First Node                             803  
Distance from First Node             318 Ft  
Second Node                             813



# BENTON



# BENTON

Haverhill  
Piermont

Haverhill  
Benton

Benton  
Warren

White  
Mountain  
NF

Match to Page 2

Piermont  
Warren

0

Match to Page

0075

0019

NH Route 25C

25C

Lake  
Katherine

0198

0182

0189

0211

0212


Lake  
Tarleton

0185

Tarleton Shores  
0186

0186

NH Route  
25C



0

# 1

# BENTON

HAVERTY  
BENTON

BENTON  
WARREN

1

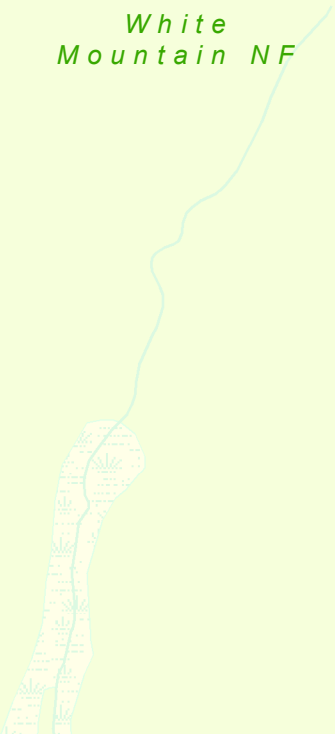
Match to Page

# 2

Match to Page

3

White  
Mountain NF



0 500 1,000 2,000 Feet

Match to Page

0

# BENTON

Oliverian Pond

0007

Mt Moosilauke Hwy

Oliverian Rd

25

0006

0153

Mt Moosilauke Hwy

BENTON  
WARREN

# 3

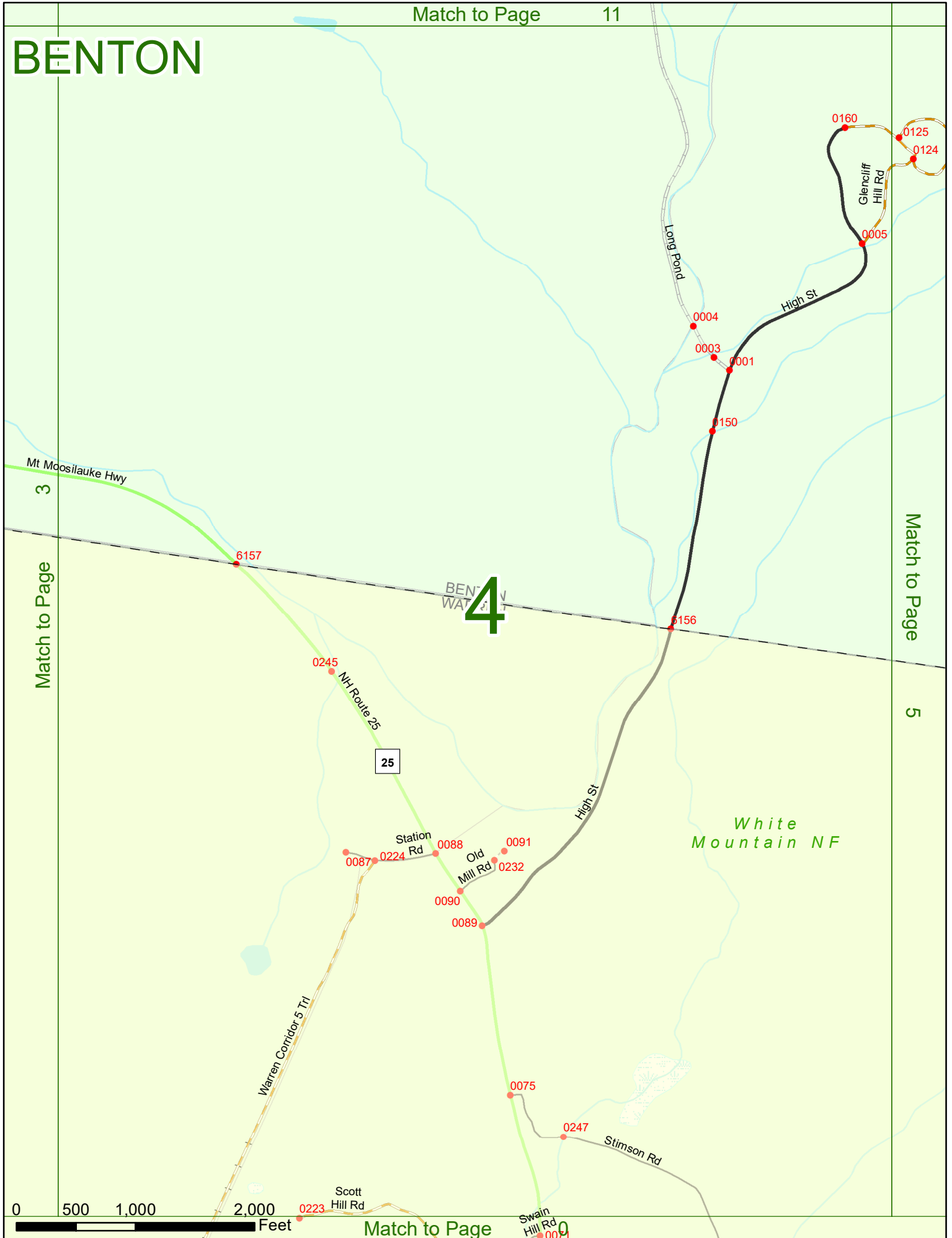
White  
Mountain NF

Wachipauka  
Pond

Match to Page 2

Match to Page 4

# BENTON



# 4

Match to Page

Match to Page

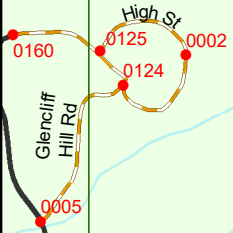
5

0 500 1,000 2,000 Feet

Match to Page

0

# BENTON



*White Mountain NF*

4


Match to Page

# 5

Match to Page

6

BENTON  
WARREN





# BENTON


Match to Page 5

Match to Page 7

*White Mountain NF*

# 6

BENTON  
WARREN



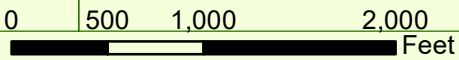
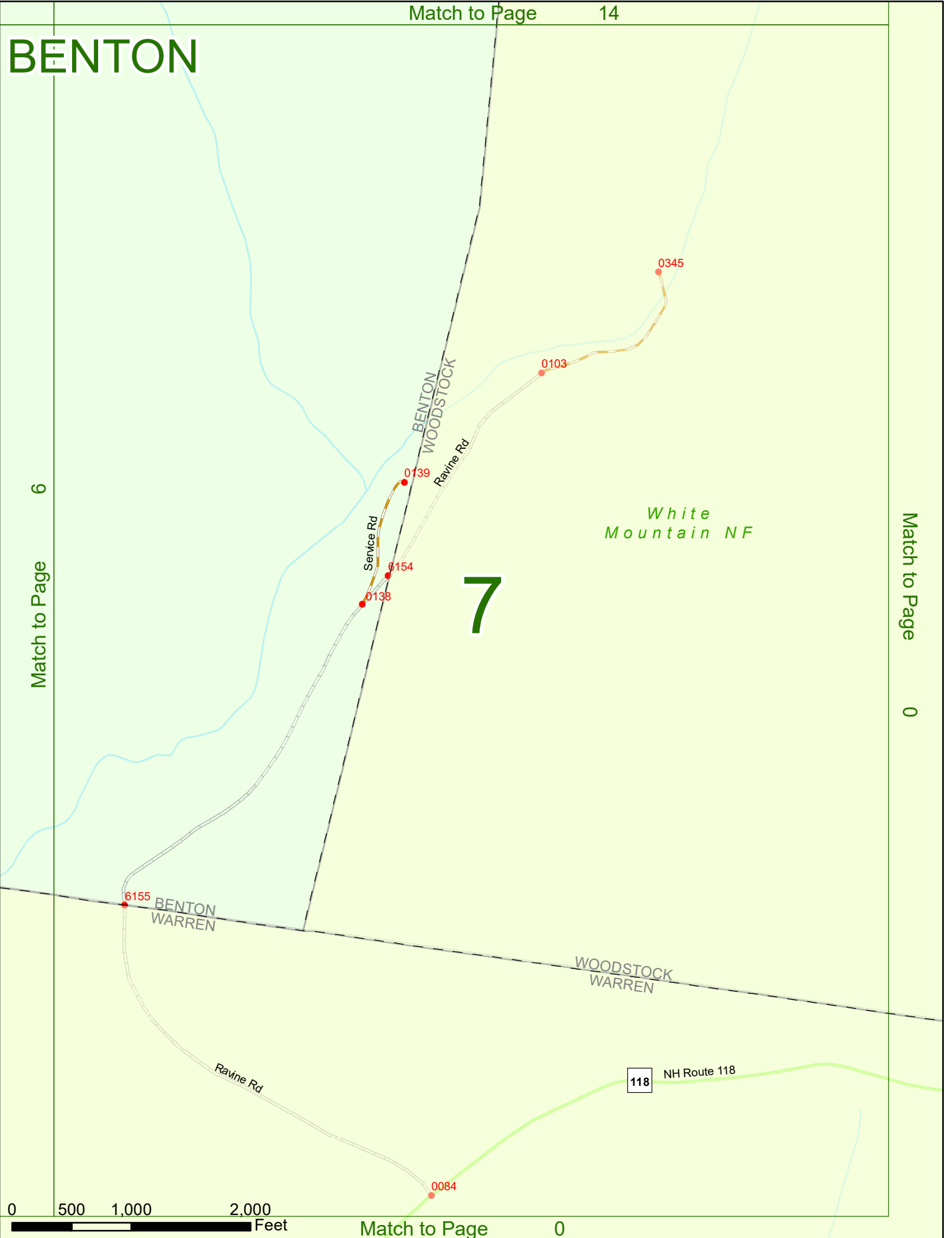
# BENTON

Match to Page 6

Match to Page 0

# 7

White Mountain NF



# BENTON



0

Match to Page

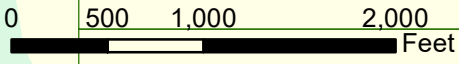
# 8

Match to Page

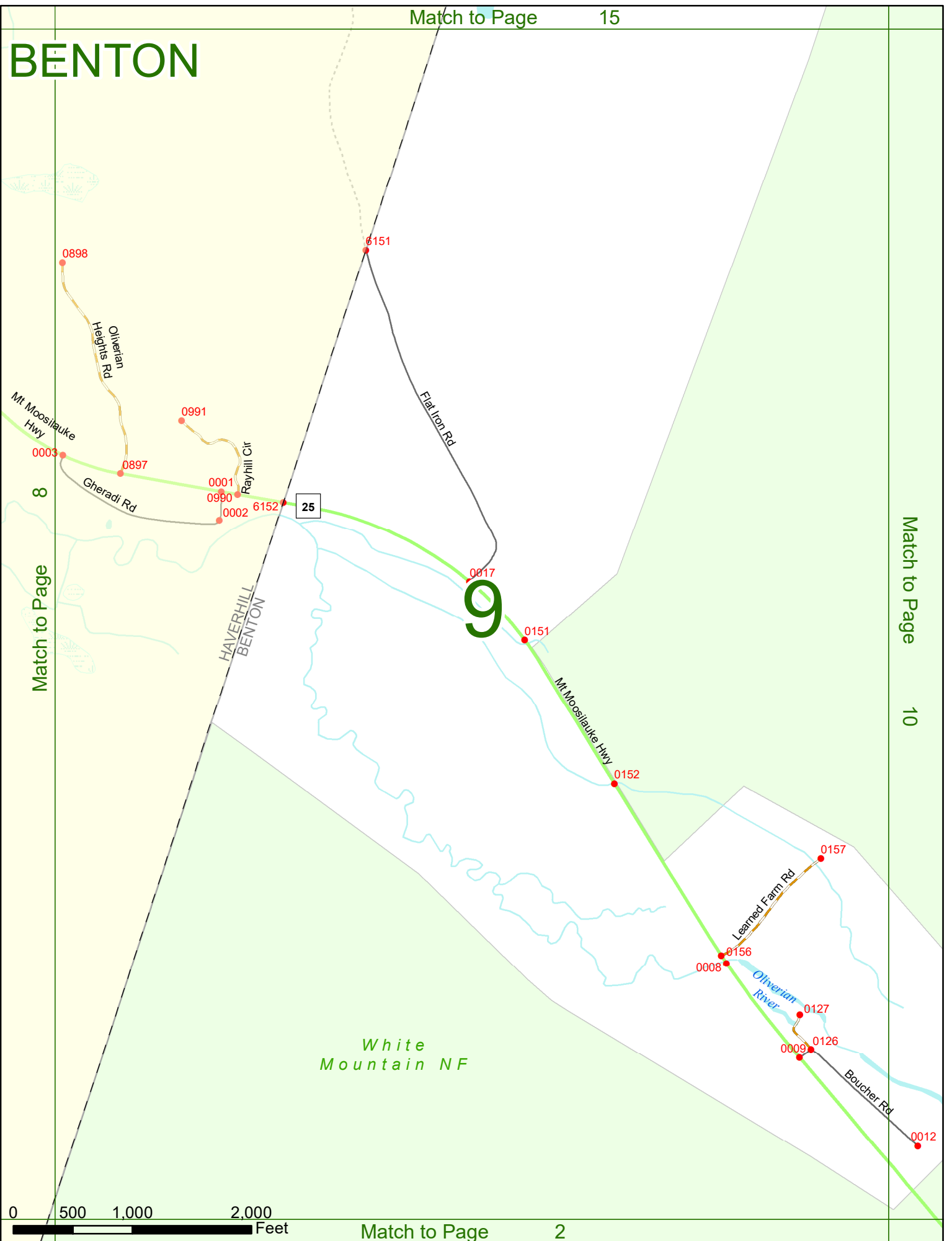
9

HAVERHILL  
PIERMONT

HAVERHILL  
BENTON



# BENTON



Match to Page 8

Match to Page 10

0 500 1,000 2,000 Feet

# BENTON

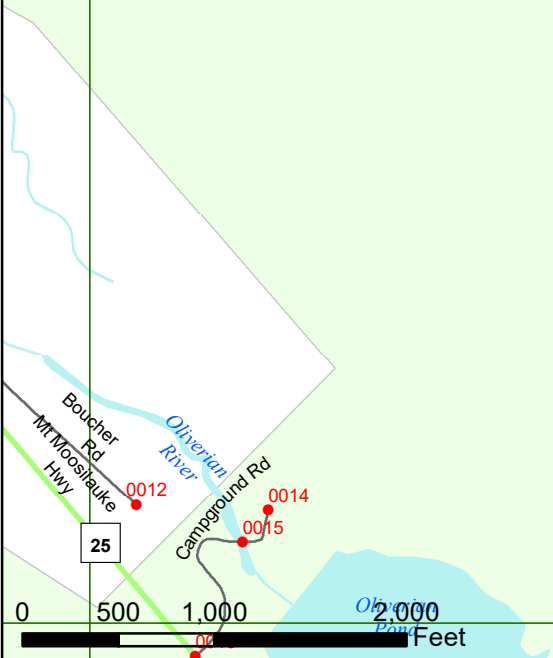
9

Match to Page

Writ  
Mount i F  
**10**

Match to Page

11



Match to Page

3

# BENTON

10

Match to Page

Match to Page

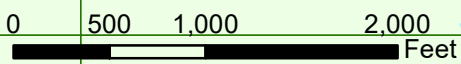
12

White Mountain 11

Long Pond

0010

0016



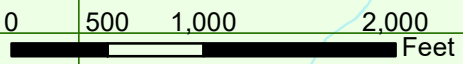
# BENTON

Match to Page 11

Match to Page 13

Walt  
Mountain  
**12**

Mud Pond



# BENTON

12

Match to Page

White Mountain  
**13**

Match to Page

14



# BENTON

13

Match to Page


*White Mountain NF*

# 14

BENTON  
WOODSTOCK

Match to Page

0



Match to Page

7

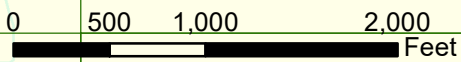
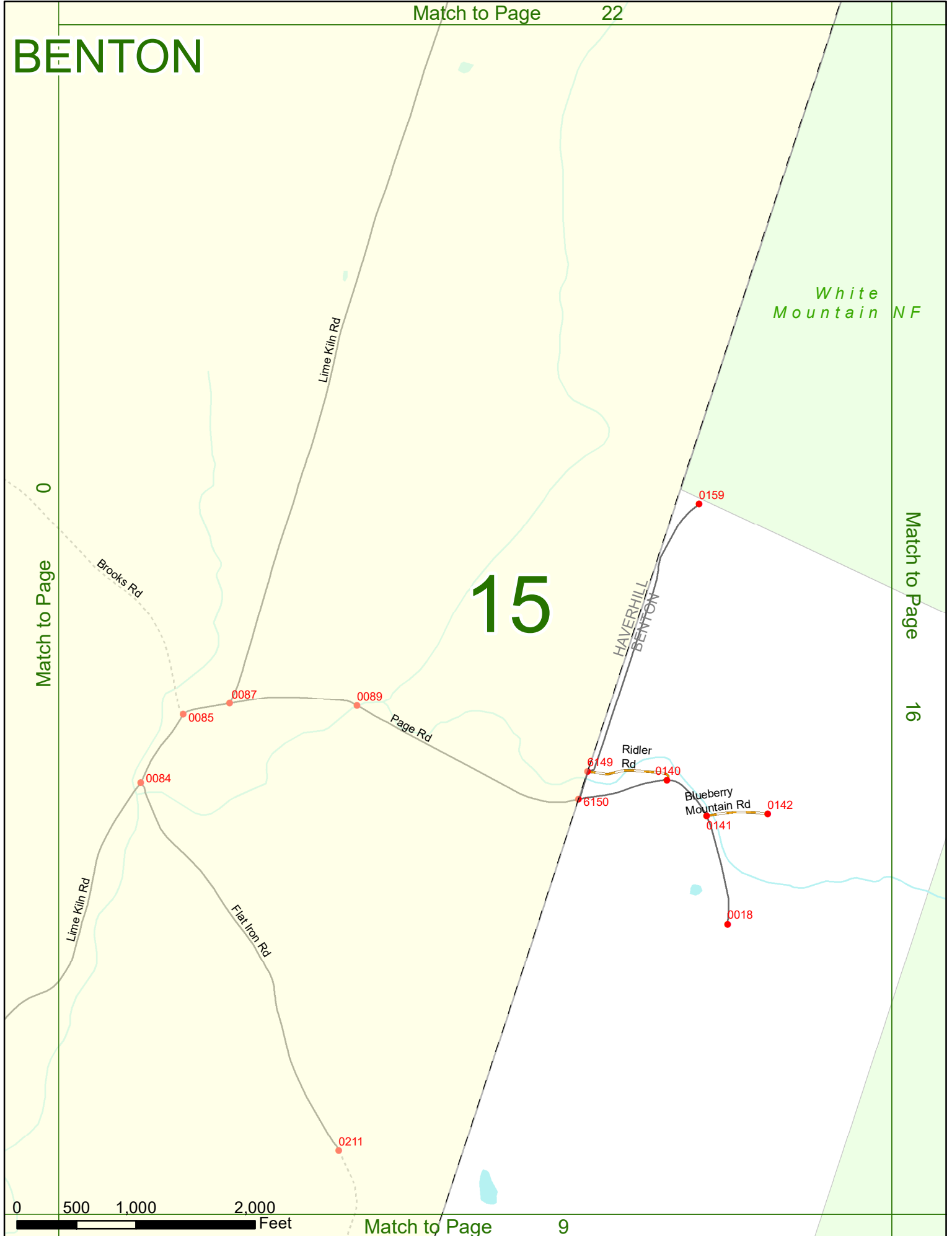
# BENTON

White Mountain NF

# 15

Match to Page 0

Match to Page 16



# BENTON

*White Mountain NF*


# 16

15

Match to Page

Match to Page

17



# BENTON

16

Match to Page

Match to Page

18

0129

0021

Long Pond


Long Pond

17  
White Mountain IF

Forester's Rd 190

0128

Long Pond



# BENTON


Match to Page 17

White Mountain 18

Match to Page 19

Forestry Rd 147

0022



# BENTON

Forestry Rd 147

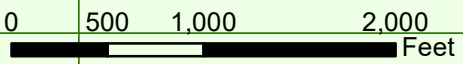
18

Match to Page

White Mountain  
**19**

Match to Page

20



# BENTON

19

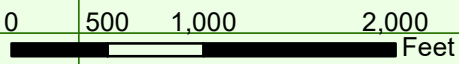
Match to Page

*White Mountain* **20**

Match to Page

21

BENTON  
WOODSTOCK



# BENTON

20

Match to Page

BENTON  
WOODSTOCK

0188

112 0187

0104

# 21

Mountain NF

Beaver Pond


Lost River Rd

0105

0106

Match to Page

0





# BENTON

Match to Page 0

0375  
Sinclair Rd

0092

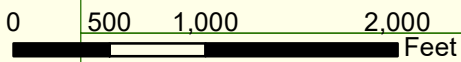
# 22

Black Mountain SF

Match to Page 23

Line Kiln Rd

HAVERTHILL  
BENTON  
NOLAN



# BENTON

*Black Mountain SF*

22

Match to Page

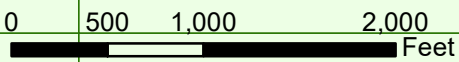
HAYERHILL  
BENTON

# 23

*White Mountain NF*

Match to Page

24



# BENTON

Match to Page 30

Match to Page 23

Match to Page 25

Wheeler  
Mountain

0137

Forestry Rd 127

0135

Long Pond Rd

0025

0024

0023

Long Pond  
Access Rd

Long  
Pond

0 500 1,000 2,000 Feet

Match to Page 17

# BENTON

Long Pond Rd

Forestry Rd 127

0135

24

Match to Page

0134

Forestry Rd 146

0136

Whe  
Moun 25

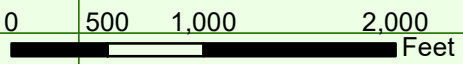
Long Pond

0025

0024

Match to Page

26



# BENTON

EASTON  
BENTON

Tunnel Brook Rd

6153

0032

Tunnel Stream Rd

Forestry Rd 171

0031

0131

0132

0033

0084

# 26

White  
Mountain NF

Forestry Rd 170

0133

Forestry Rd 147


0123

25

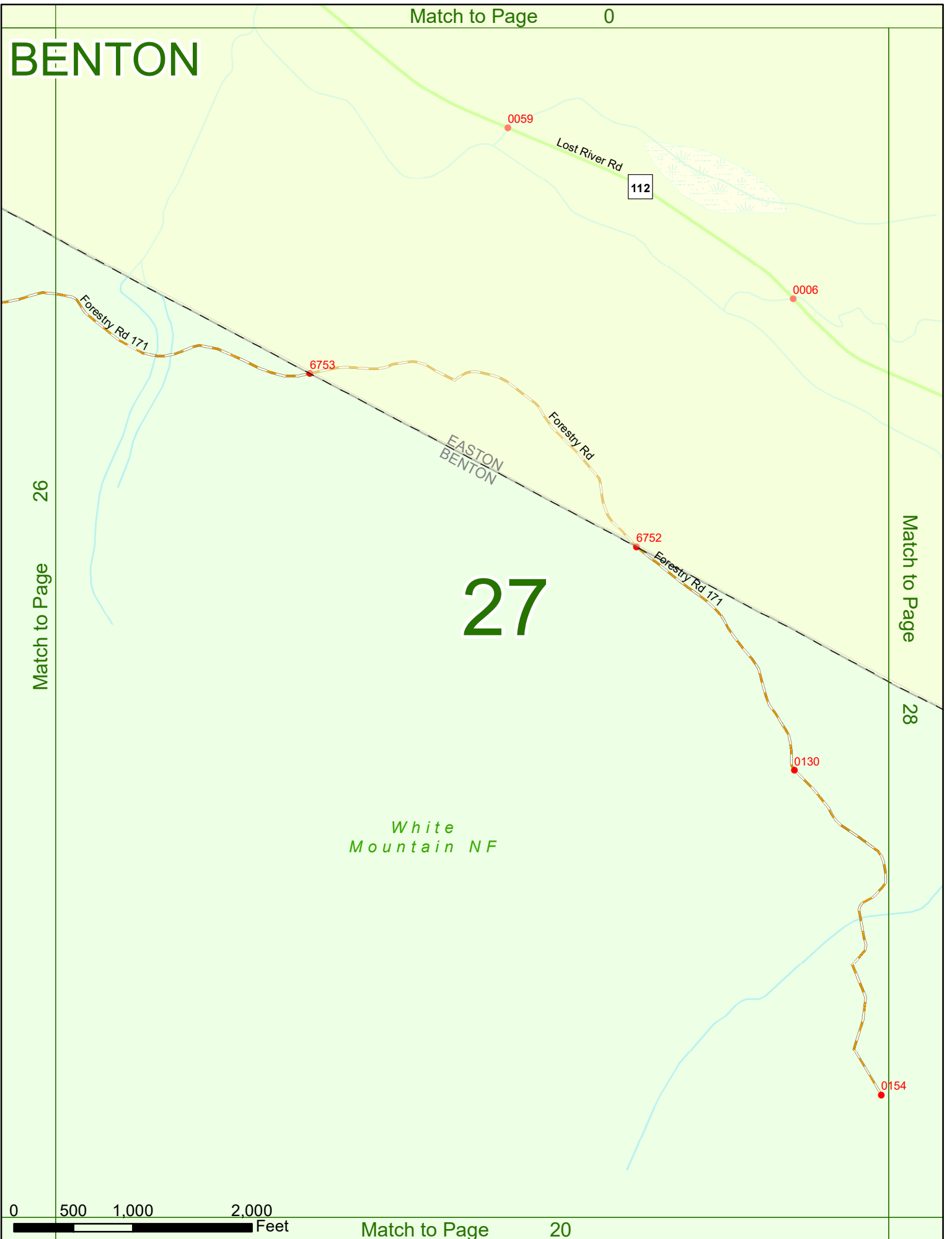
Match to Page

Match to Page

27



# BENTON



26

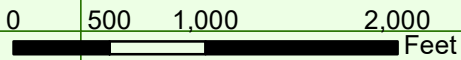
Match to Page

Match to Page

28

# 27

*White Mountain NF*



# BENTON

White Mountain NF

Lost River Rd

0052  
0060

0003  
0002  
0051  
0004  
Wildwood Campground

EASTON WOODSTOCK

27

Match to Page

# 28

Match to Page

0

112

EASTON BENTON


Forestry Rd 171

0154

Lost River Rd

0189

BENTON WOODSTOCK



# BENTON

HAVERHILL BATH  
1006  
6147

LANDAFF BENTON  
Bradley Hill Rd

Hanson Way 0055

0056

Thompson Rd 0052

0049

Scott Rd 0050

# 29

116

HAVERHILL BENTON  
6148

Coventry Rd 0058

Match to Page 30

Bowles Rd 0045

0044

Howe Hill Rd 0043

0146


6774

Black Mountain SF

White Mountain NF

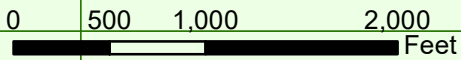
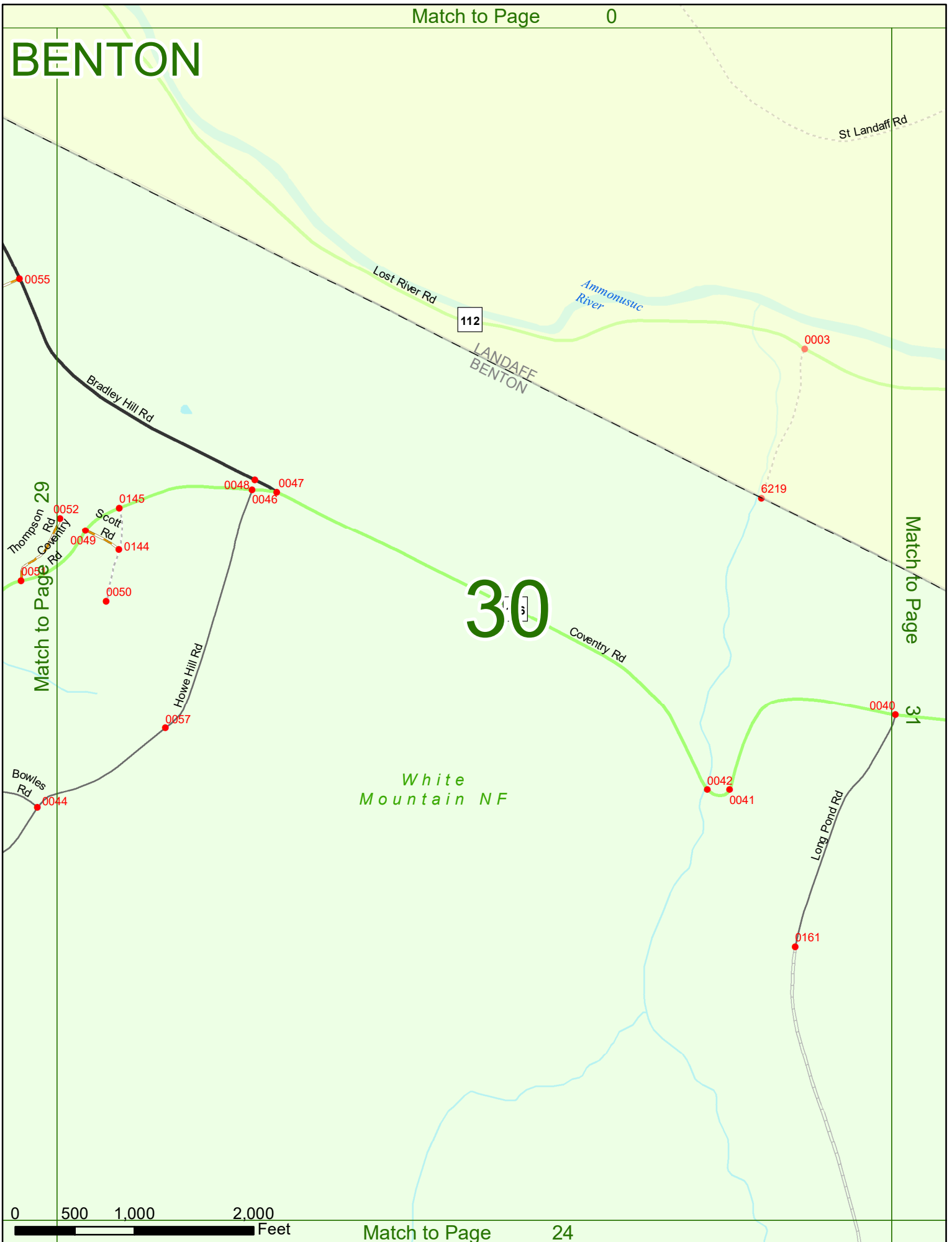
0

Match to Page

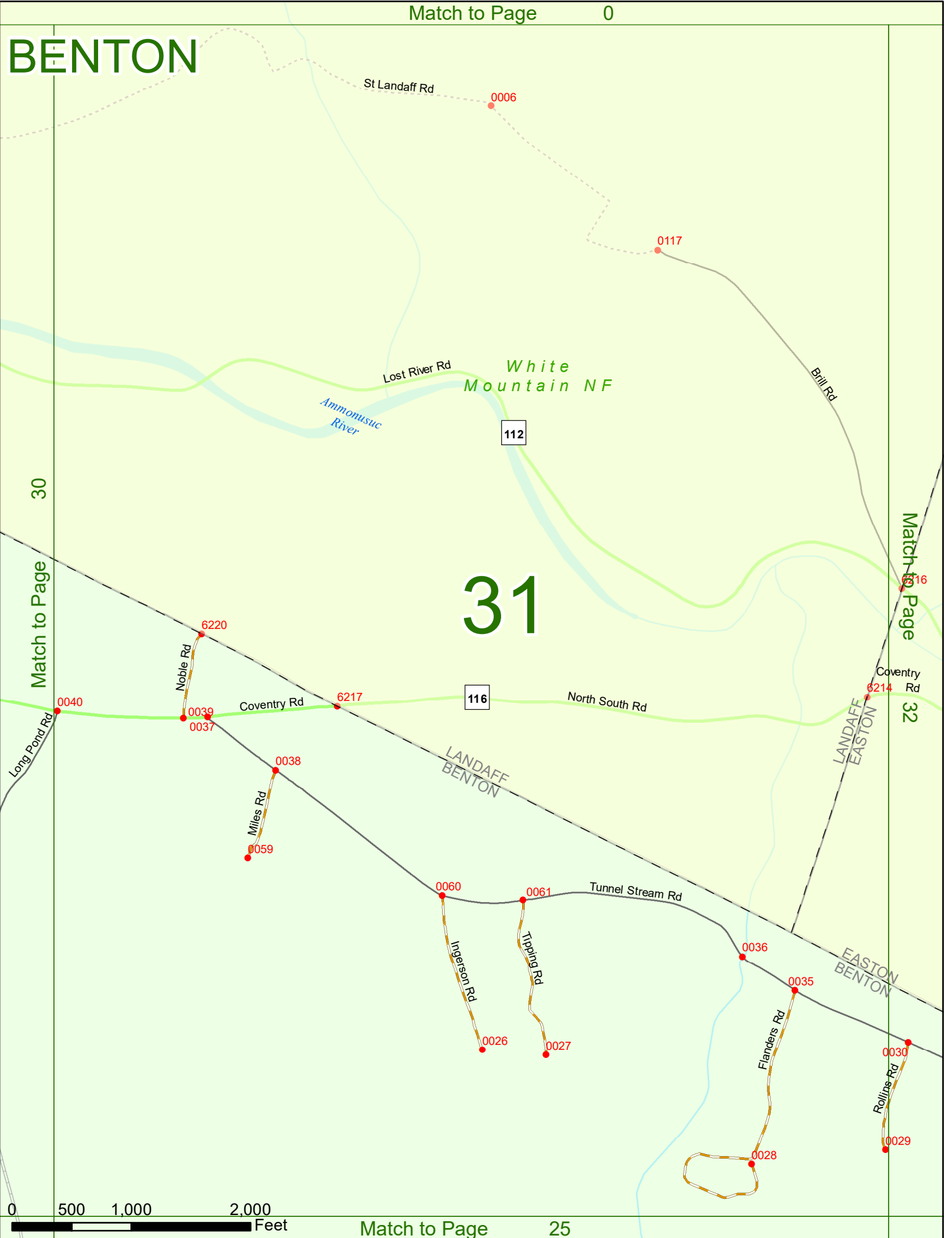




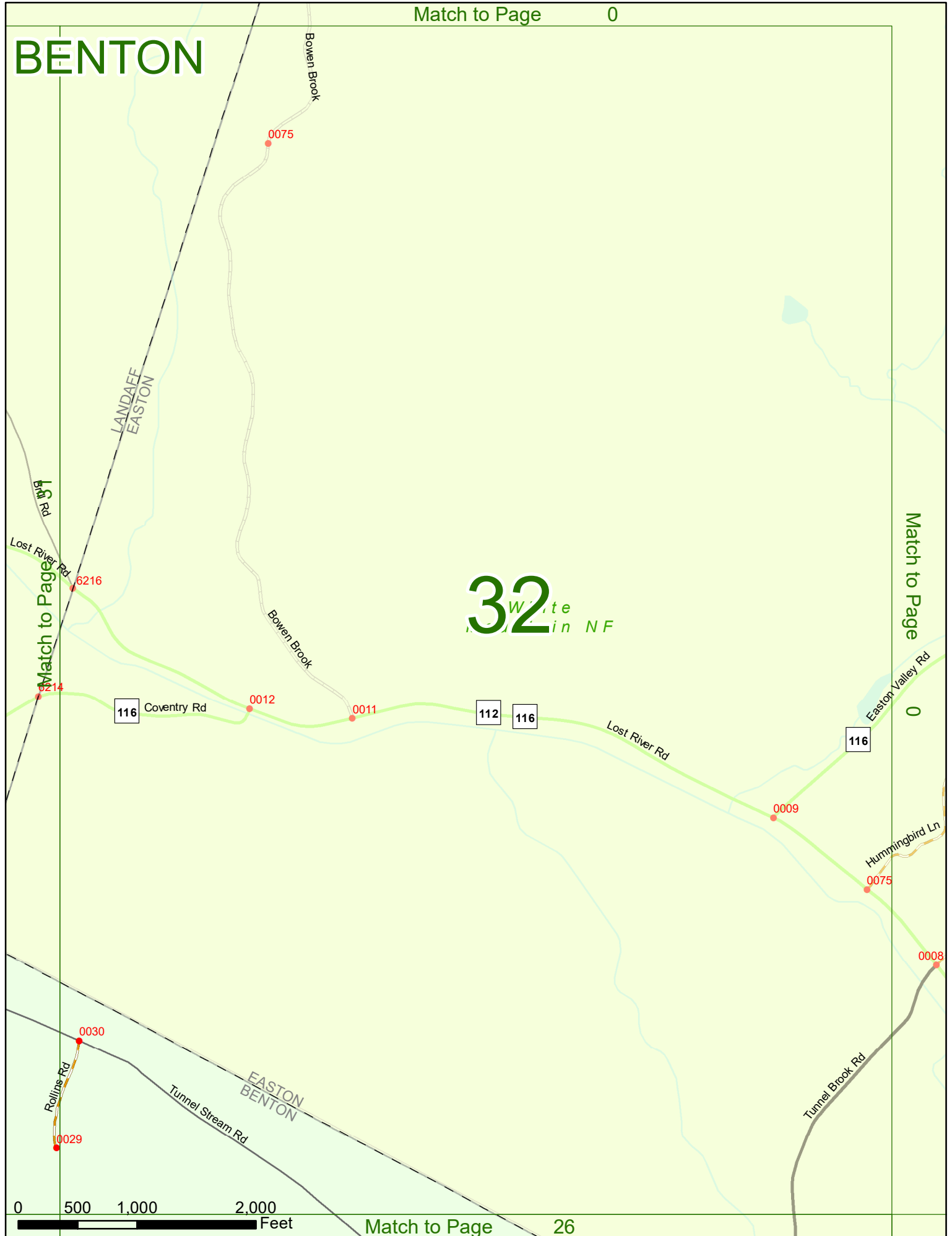
# BENTON



# BENTON



# BENTON



32 *White*  
*in NF*