

New Hampshire
DOT
 Department of Transportation

Maps and data sets are not guaranteed to be free from errors and omissions. Data is in a constant state of update and correction by various groups and agencies. Information displayed on this map is the best available at the time of publication.

2022 Nodal Reference Bookmap

LEGEND



NHDOT will accept crash locations based on the State of NH Uniform Police Traffic Accident Report.

Crash occurred on:

Option 1 Street Address
 123 Main Street

Option 2 Route No and/or Distance from NESW Intesecting Road, Bridge,
 Street name Intersecting Street Town/County line
 Main Street 500 E Oak Street

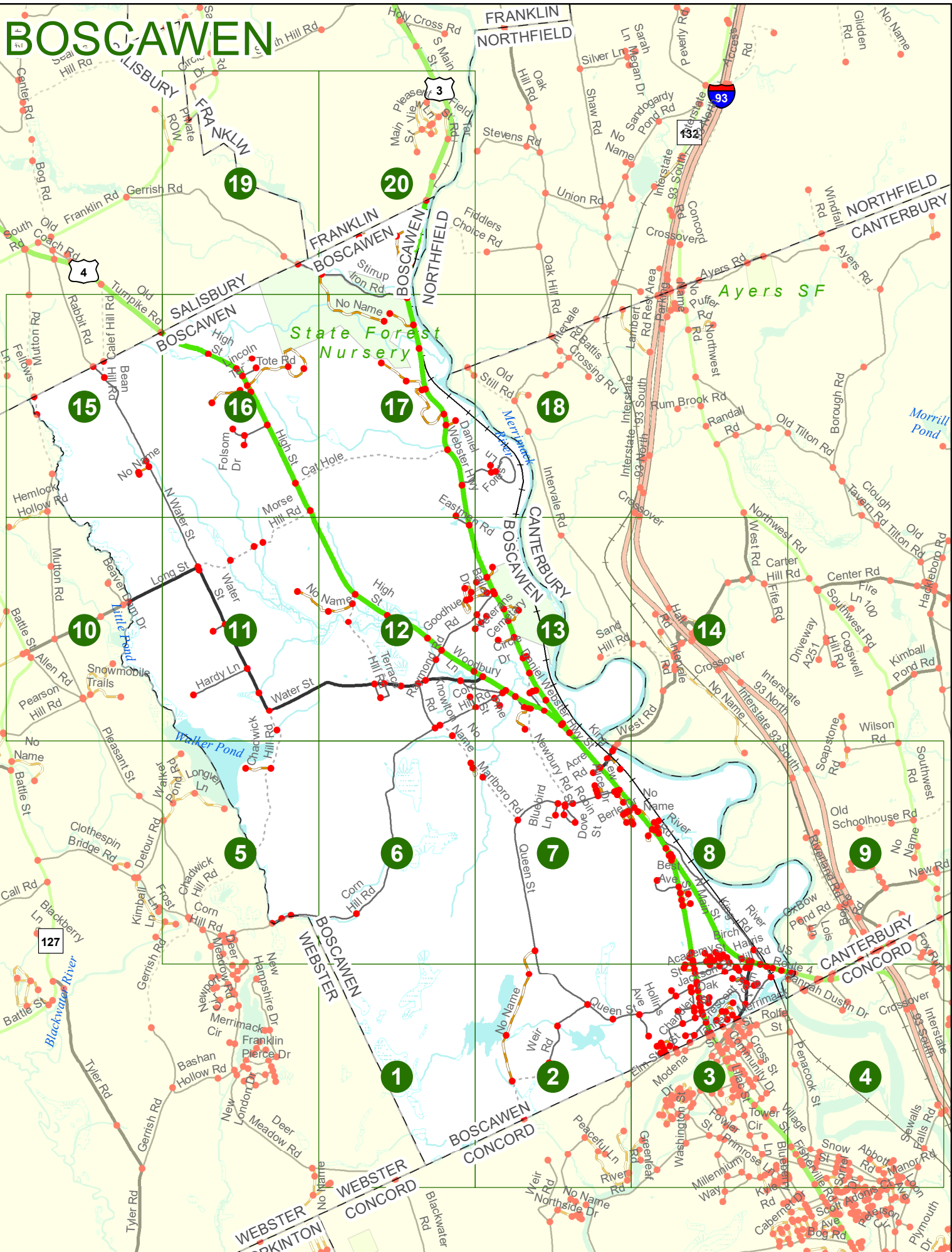
Option 3 First Node Distance from First Node Second Node
 515 212 632

Option 4 Route No and/or Mile Marker on Interstate Only NESW Mile (Marker)
 Street name
 189S 700 feet S 36.8

Option 3 – Example

Street Name Loudon Road
First Node 803
Distance from First Node 318 Ft
Second Node 813





BOSCAWEN

Match to Page
0

Match to Page
2

BOSCAWEN
WEBSTER

1

BOSCAWEN
CONCORD

Little
Pond

Deer Meadow Rd

WEBSTER
CONCORD

6296

Blackwater
Rd

0003

0142

0144

0143

0

500

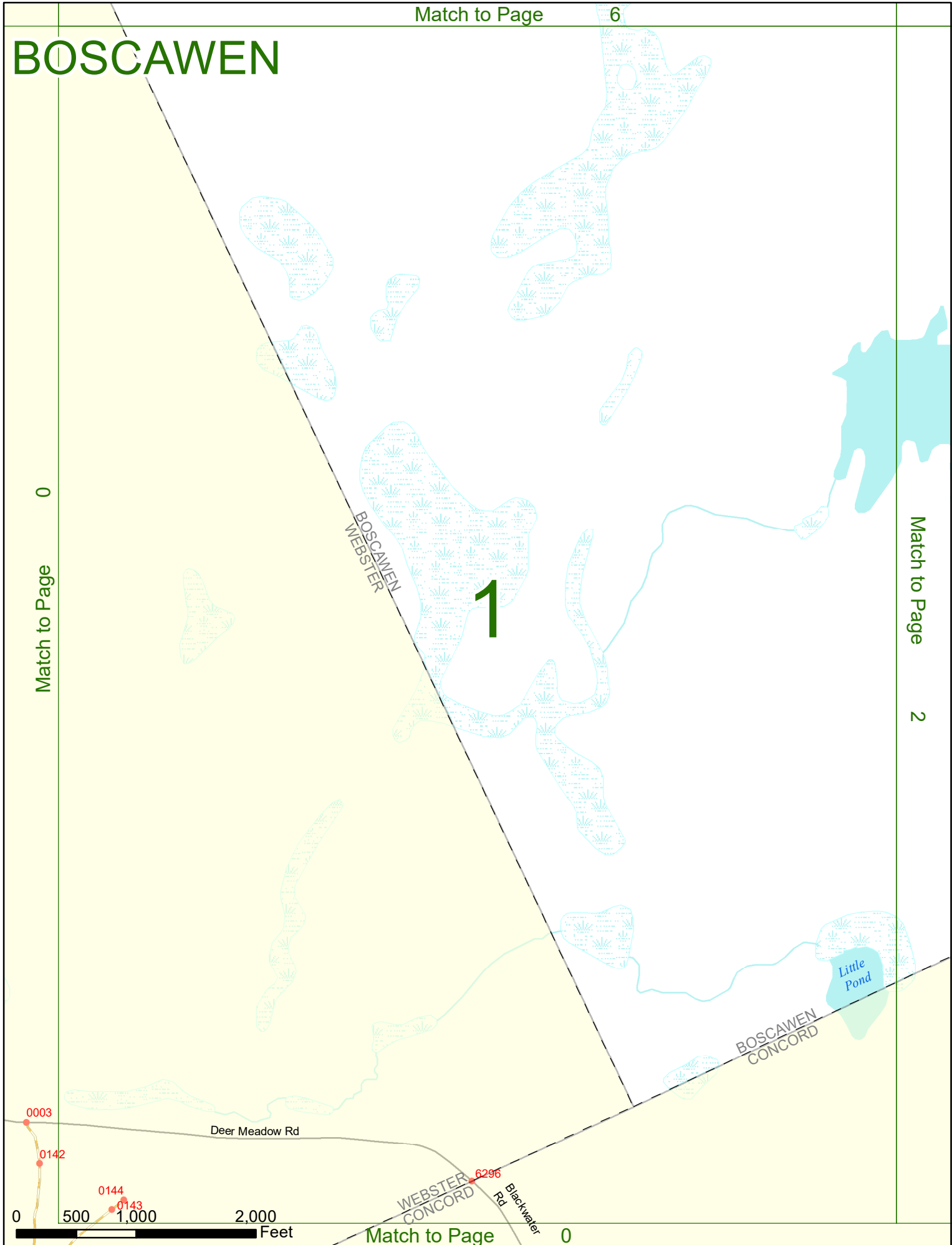
1,000

2,000

Feet

Match to Page

0



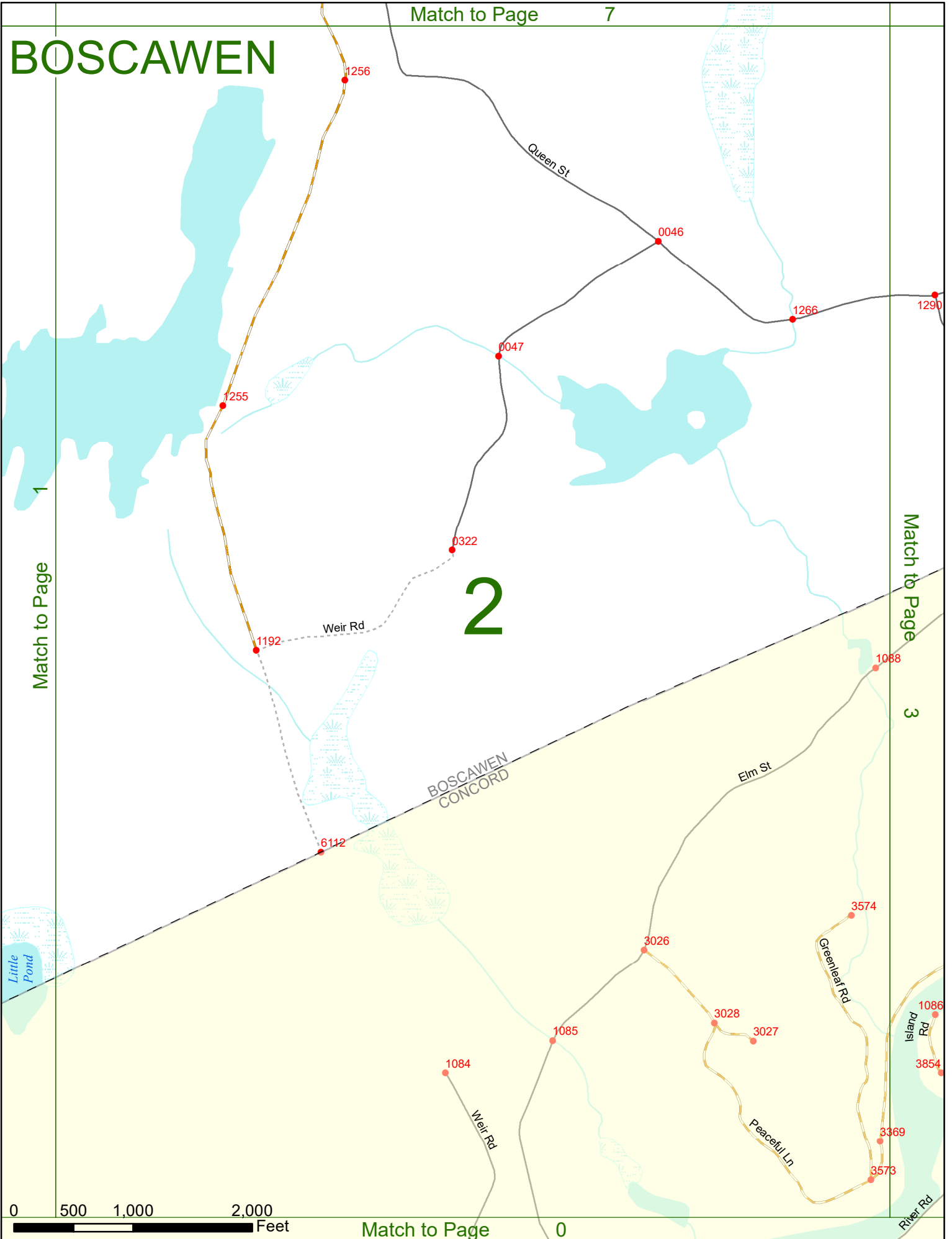

BOSCAWEN

Match to Page 1

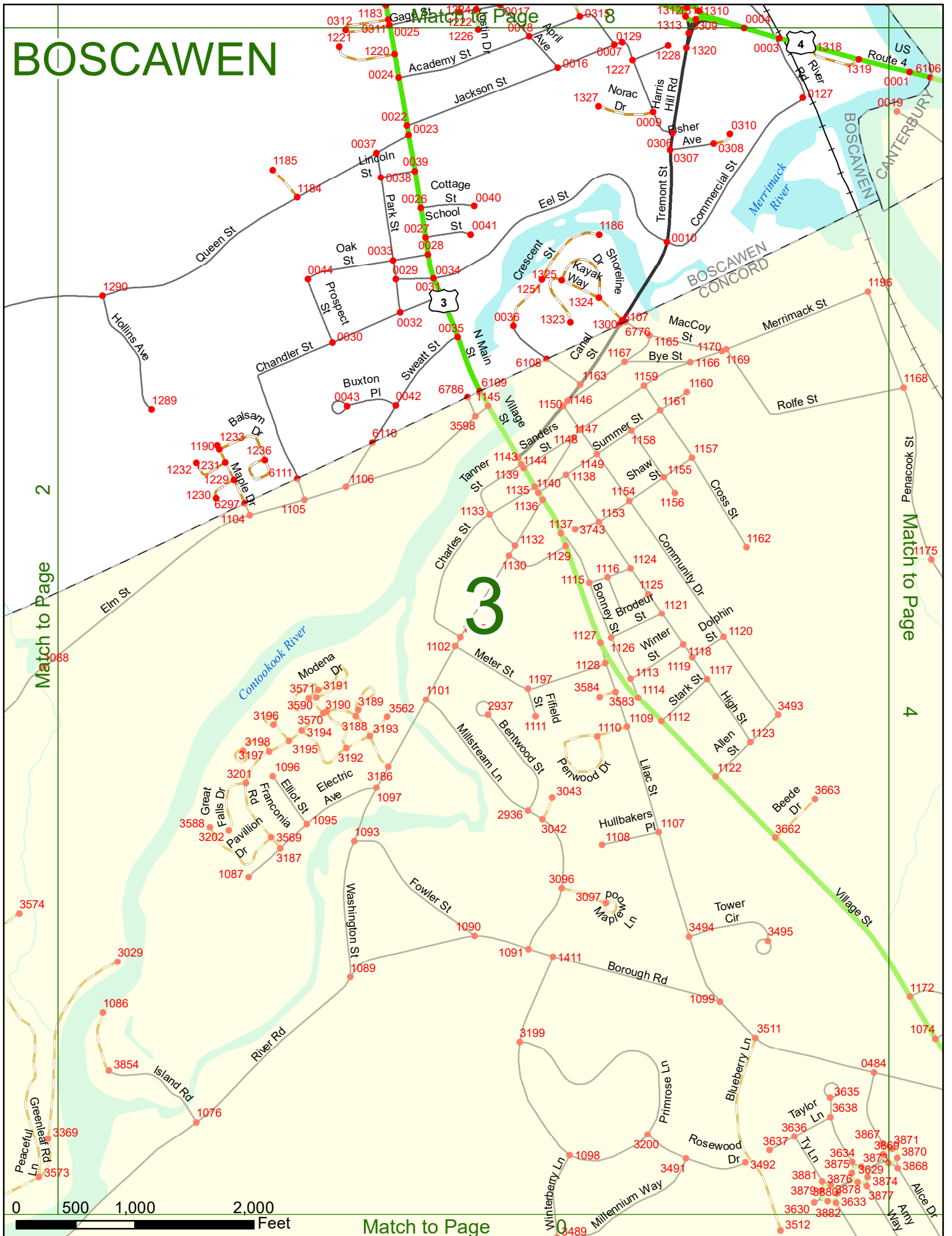
Match to Page 3

2

BOSCAWEN
CONCORD



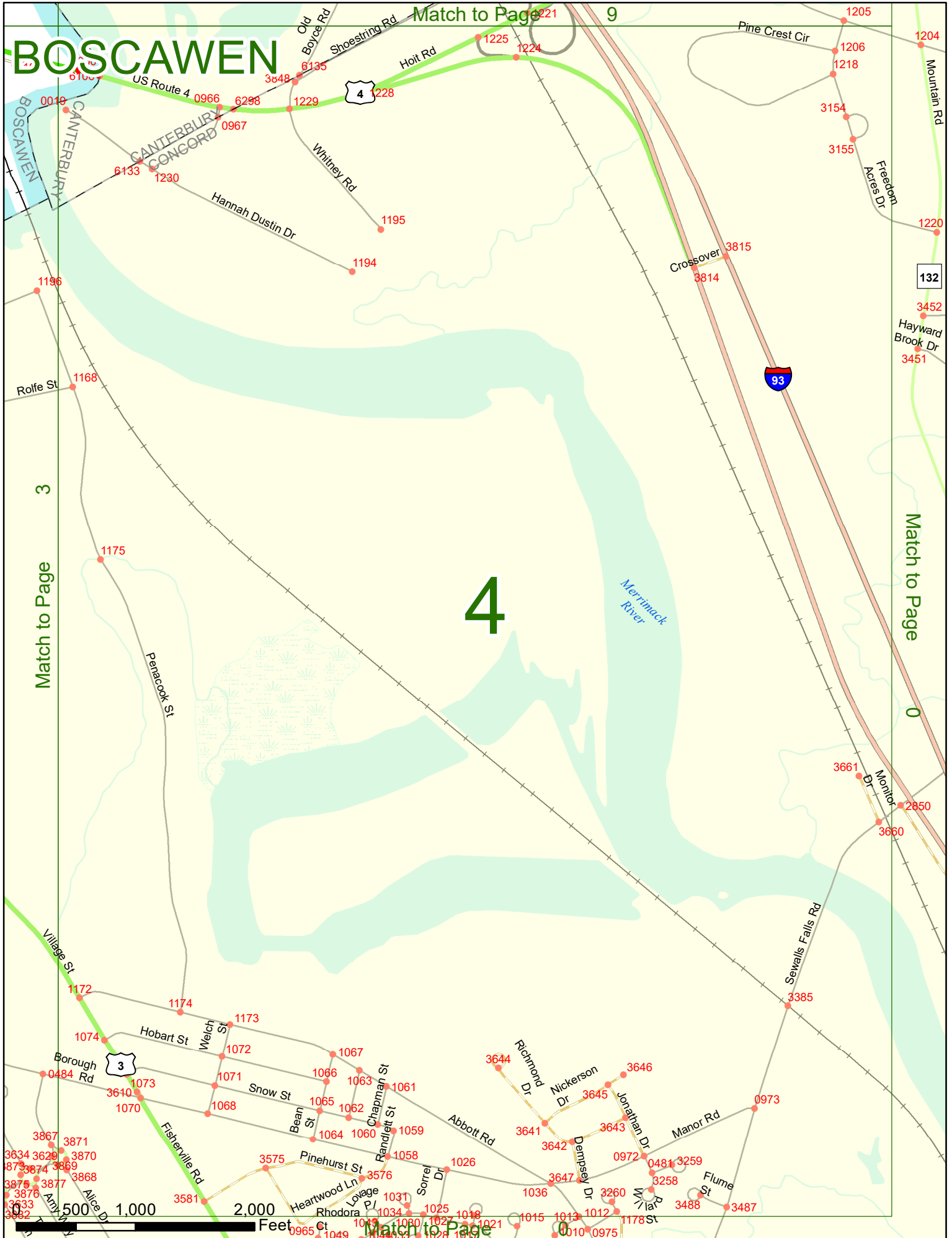
BOSCAWEN



0 500 1,000 2,000 Feet

Match to Page

BOSCAWEN



Match to Page 221

Match to Page 3

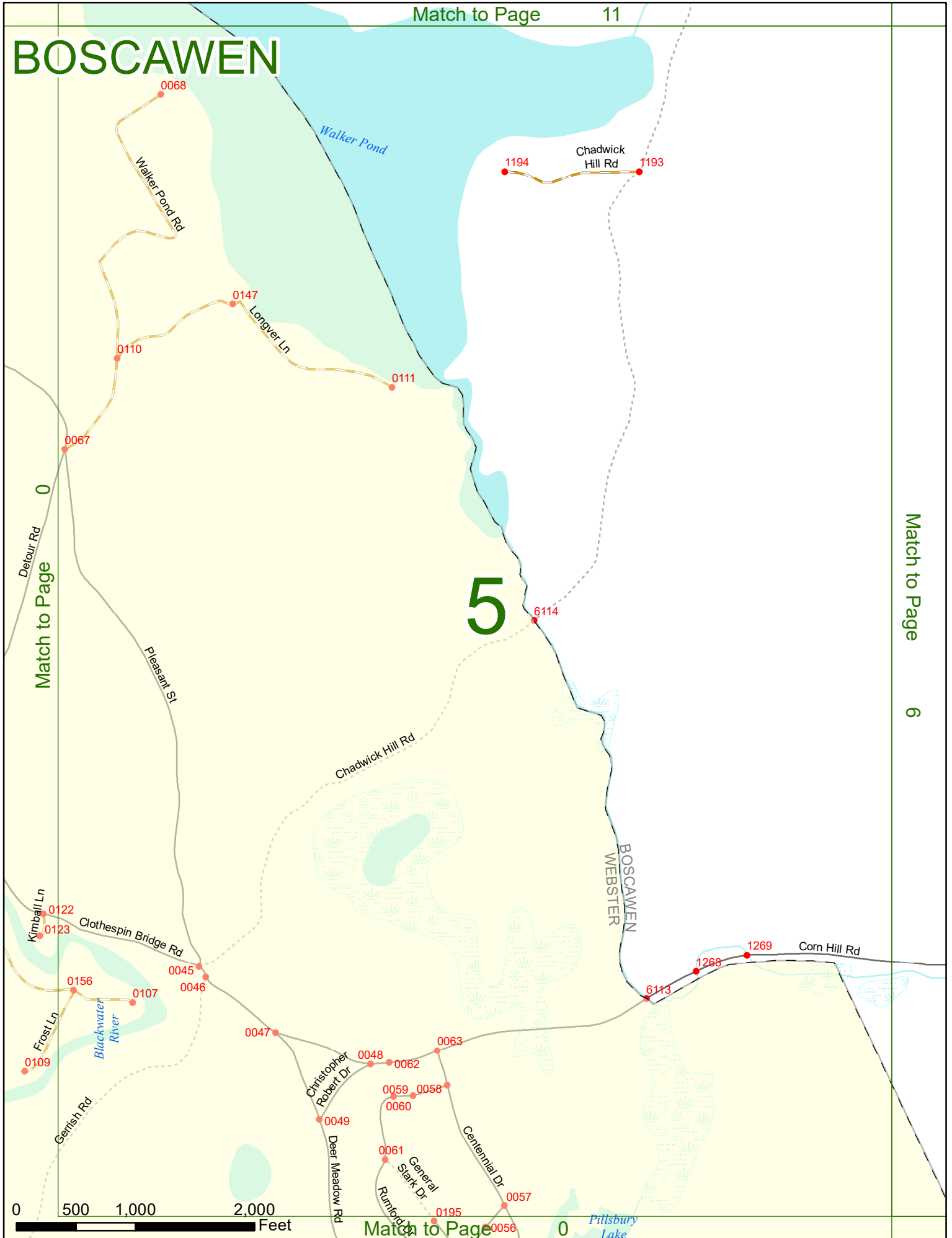
Match to Page 0

4



Match to Page 0

BOSCAWEN



Match to Page 0

Match to Page 6

0 500 1,000 2,000 Feet

Match to Page 0

BOSCAWEN

Match to Page 12

Match to Page 5

Match to Page 7

6

Corn Hill Rd

Marlboro Rd

1237
1238
1271

0048

0048

BOSCAWEN
WEBSTER

0 500 1,000 2,000 Feet

Match to Page

1

BOSCAWEN

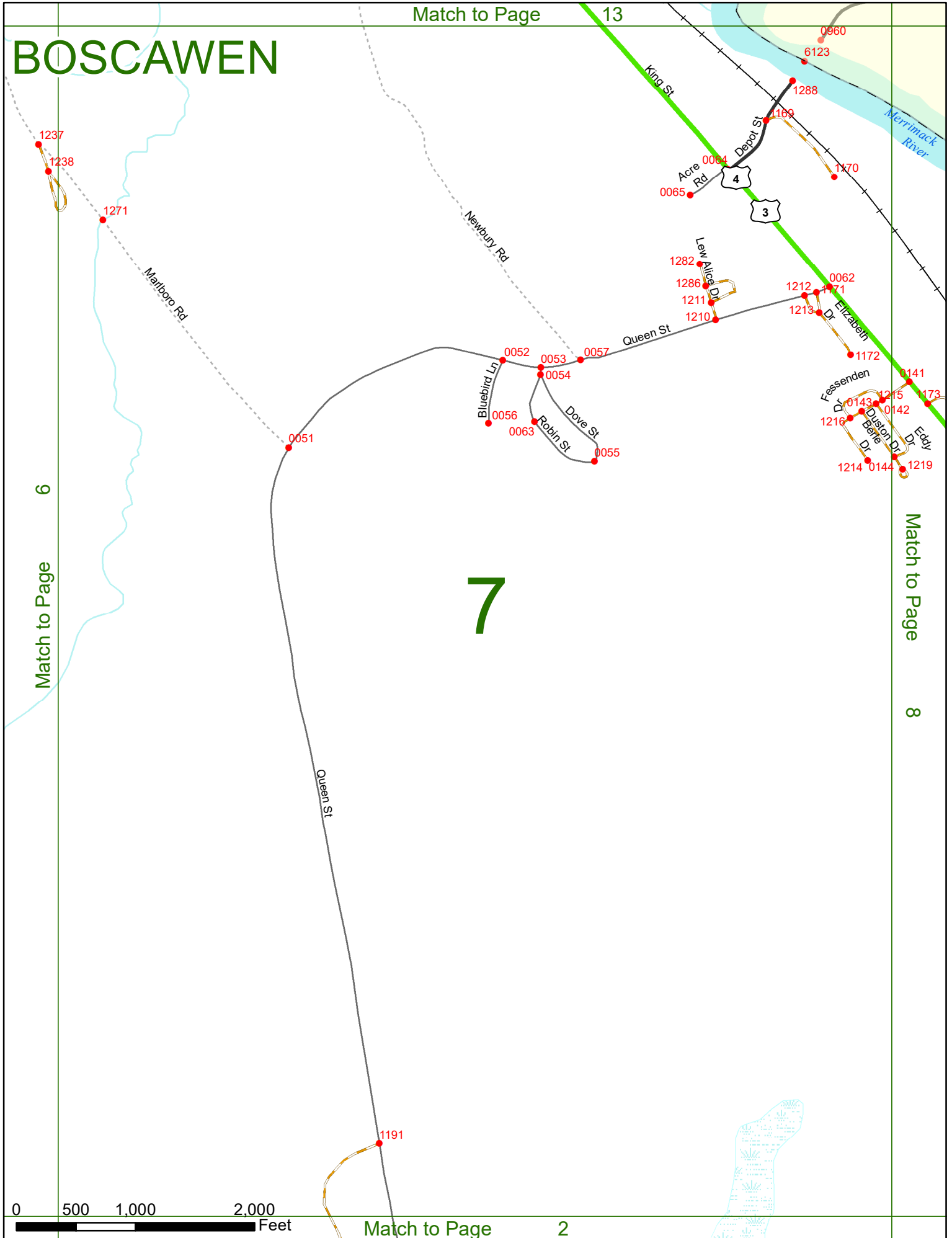
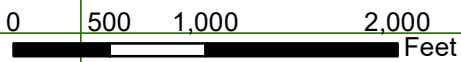
Match to Page 13

Match to Page 6

Match to Page 8

7

Match to Page 2



BOSCAWEN



0029

0894

CANTERBURY BOSCAWEN

8

Match to Page

9

Match to Page

7

Elizabeth Dr 1172
 1216
 0143
 1214
 1219
 0141
 1215
 0142
 1173
 0144
 Eddy Dr
 King St
 River Rd
 1174
 1176
 1177
 1178
 1179
 1177
 1178

4

0060
 0059
 0058
 1302
 1301

1281

Best Ave 1280

1180
 1181
 Red Oak Way
 1322
 1321

N Main St

King St

River Rd

1182

1284

Villa Brasi Ln
 0312
 1221

1223

0021

Gage St

Honey Dr

1222

1225

0017

Academy St

0018

0015

0020

0019

0014

0006

1312

1310

1314

1313

1320

0004

0003

1228

1243

1318

0007

0129

1318

1320

0004

0003

US Route 4

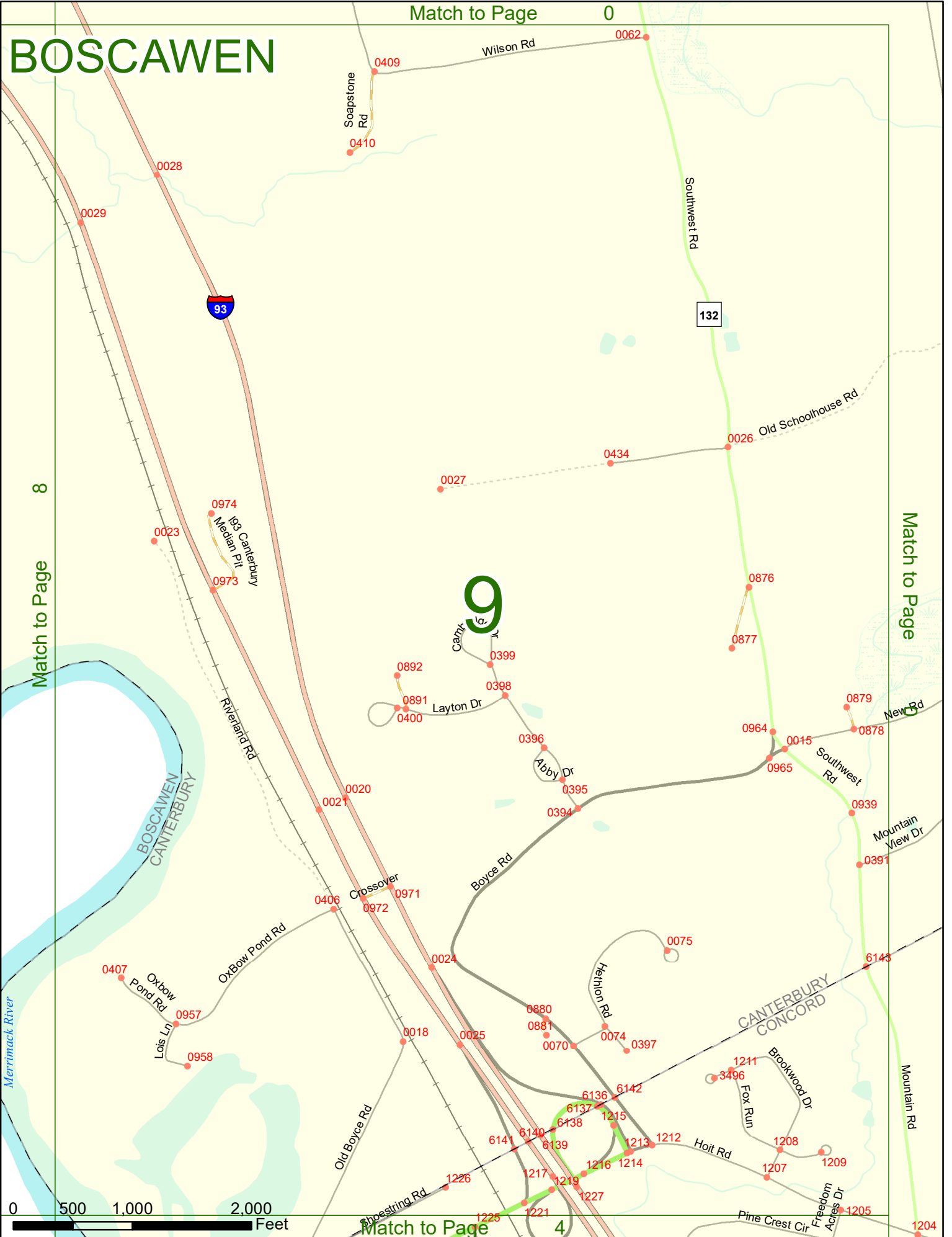


BOSCAWEN

Match to Page 0

Match to Page 8

Match to Page 9

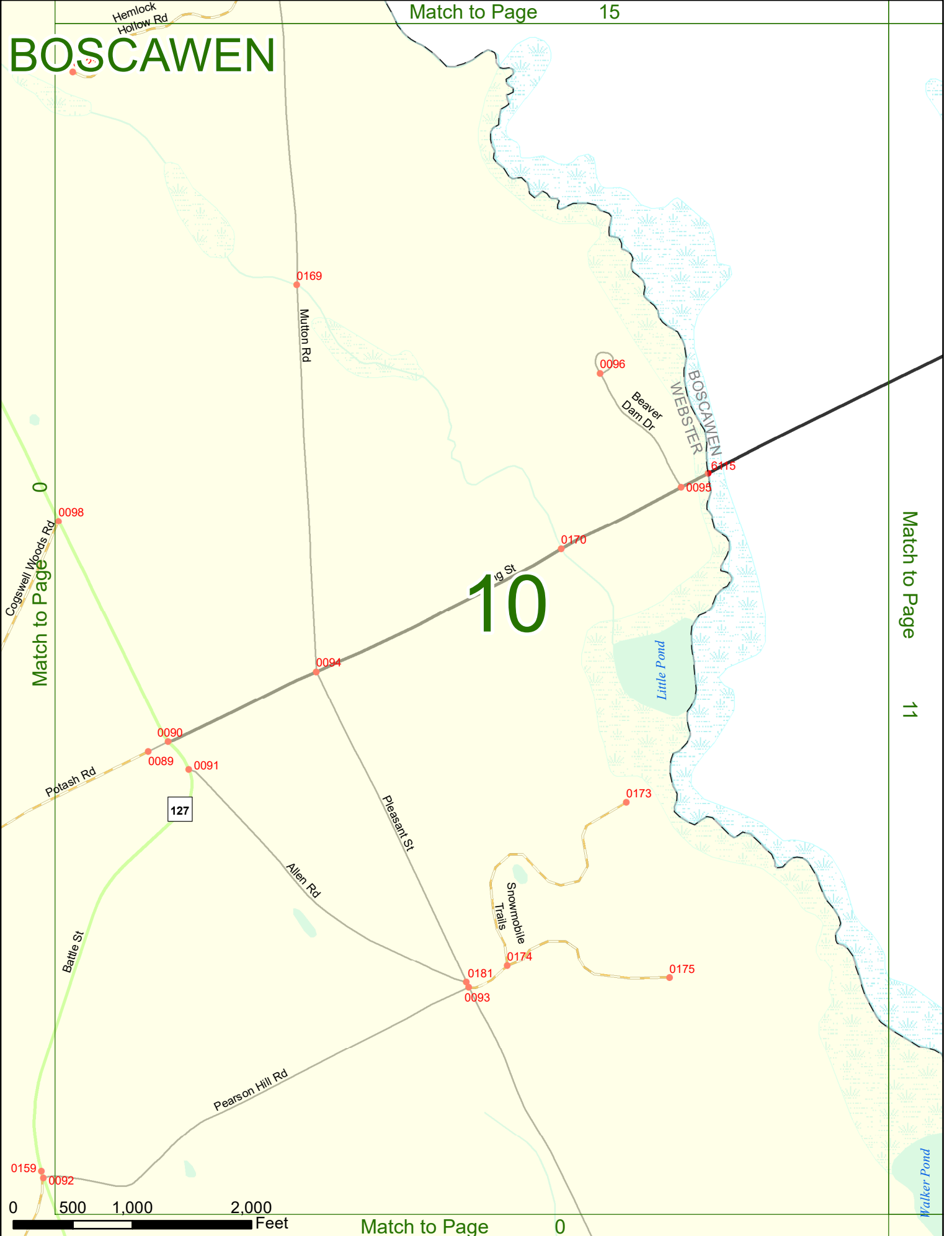


0 500 1,000 2,000 Feet

Match to Page 4

BOSCAWEN

Match to Page 15



Match to Page 0

Match to Page 11

10

0 500 1,000 2,000 Feet

Match to Page 0


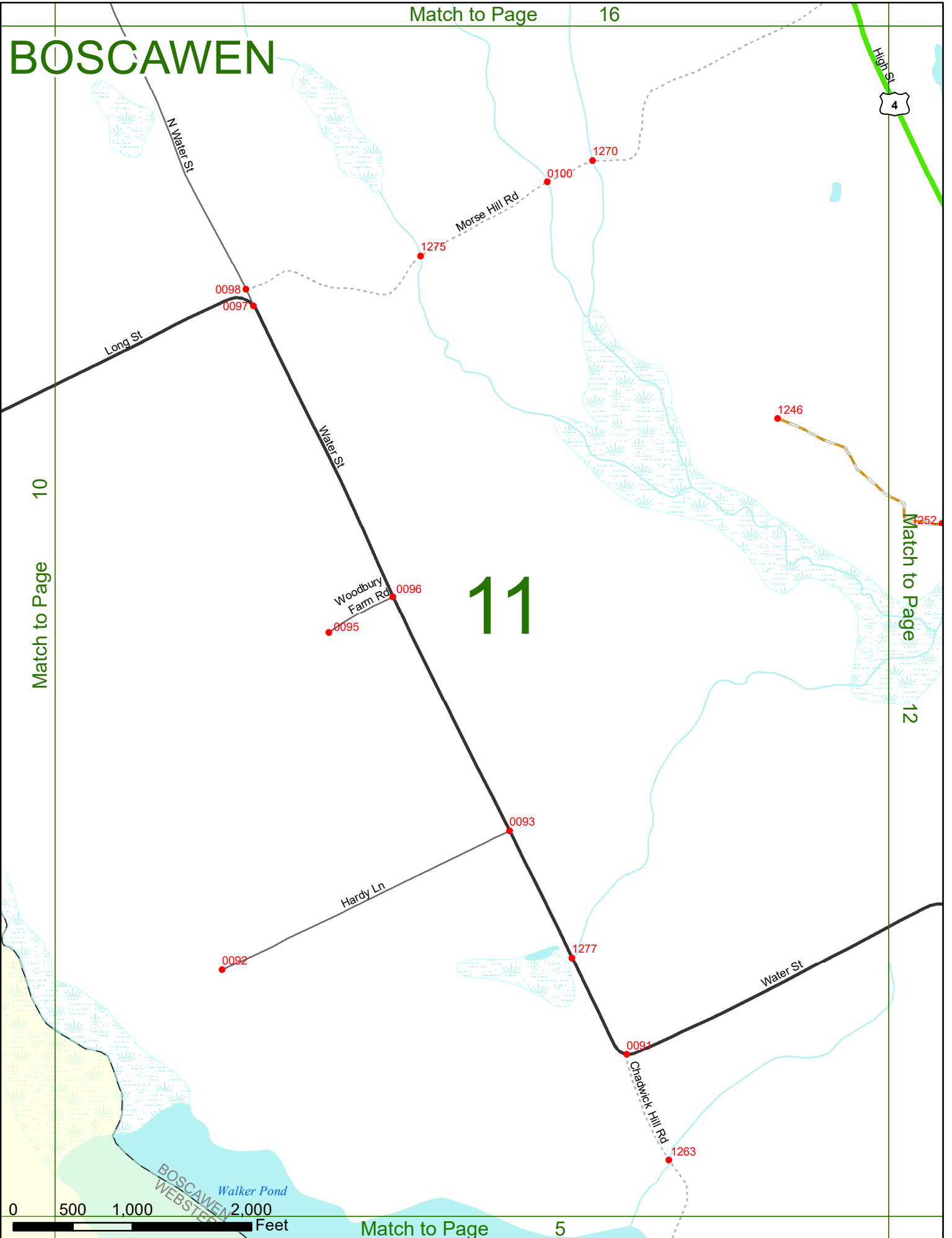
BOSCAWEN

Match to Page 16

Match to Page 10

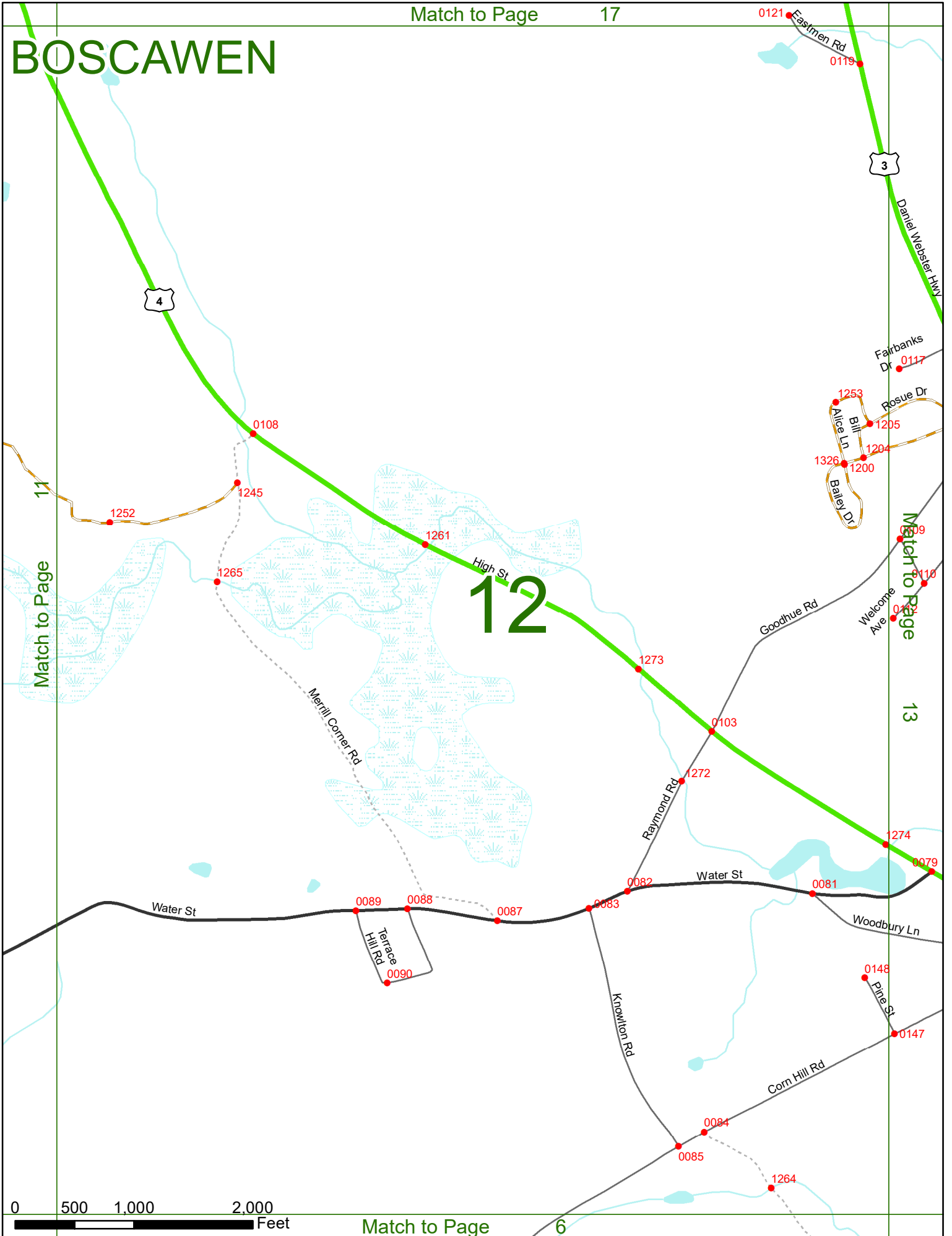
Match to Page 12

11



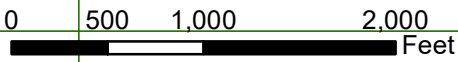
Match to Page 5

BOSCAWEN

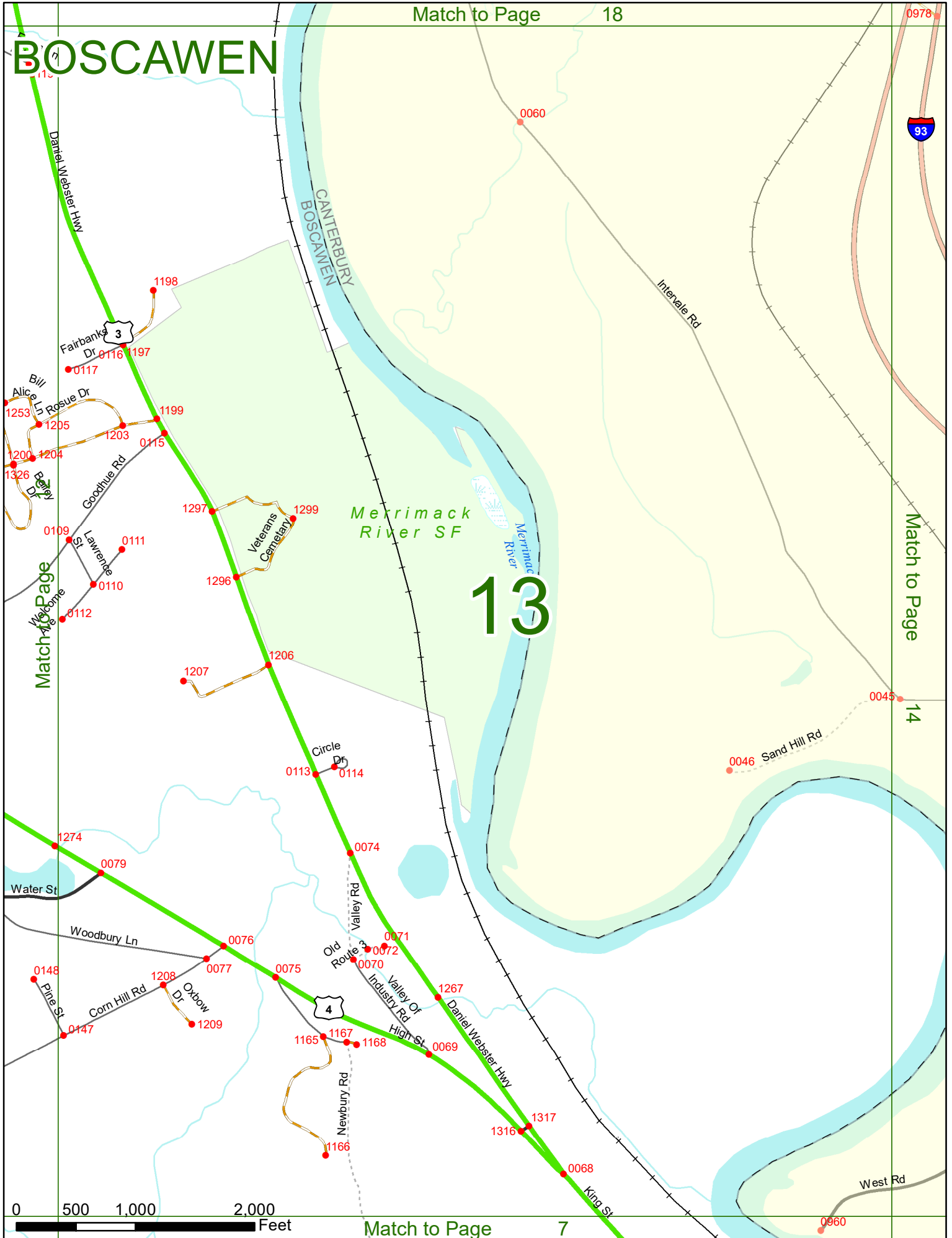


Match to Page 11

Match to Page 13



BOSCAWEN




13

Match to Page

Match to Page

14



BOSCAWEN

132

West Rd

Northwest Rd

93

Carter Hill Rd

File Rd

13

Match to Page

Match to Page

0

14

PS 525 Entrance

Hall Rd


Crossover

BOSCAWEN
CANTERBURY

Merrimack River

Intertape Rd

West Rd



0045 0044

0963

0037

0979

0980

0032 0031

0982

0981

0036

0035

0039

0038

0962

0006

0066

0043

0896

0895

0893

0041

0976

0975

0030

0956

0049

0948

0051

0052

BOSCAWEN

Match to Page 0

0

Old Turnpike Rd



High St

Match to Page 16

16

Fellows Ln

Match to Page 0

0

0032

Mutton Rd

0023

6147

6116

Rabbit Rd

SALISBURY
BOSCAWEN

6118

6119

Bean Hill Rd

0134

N Water St

0135

1239

1254

1240

Mutton Rd

0125

0102

BOSCAMEN
WEBSTER



Penlock Hollow Rd

Match to Page 10

10

15

BOSCAWEN

SALISBURY
BOSCAWEN

State Forest
Nursery

Old
Turnpike Rd

6180

High St

1276



1279

1278

1242

Lincoln Ter

1241

Tole Rd

0130

0321

15

Match to Page

16

Match to Page

17

0133

1257

0132

0131

1294

1291

1292

Folsom Dr

1293

Keneval Ave

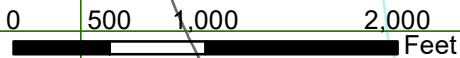
High St

Cart Hole

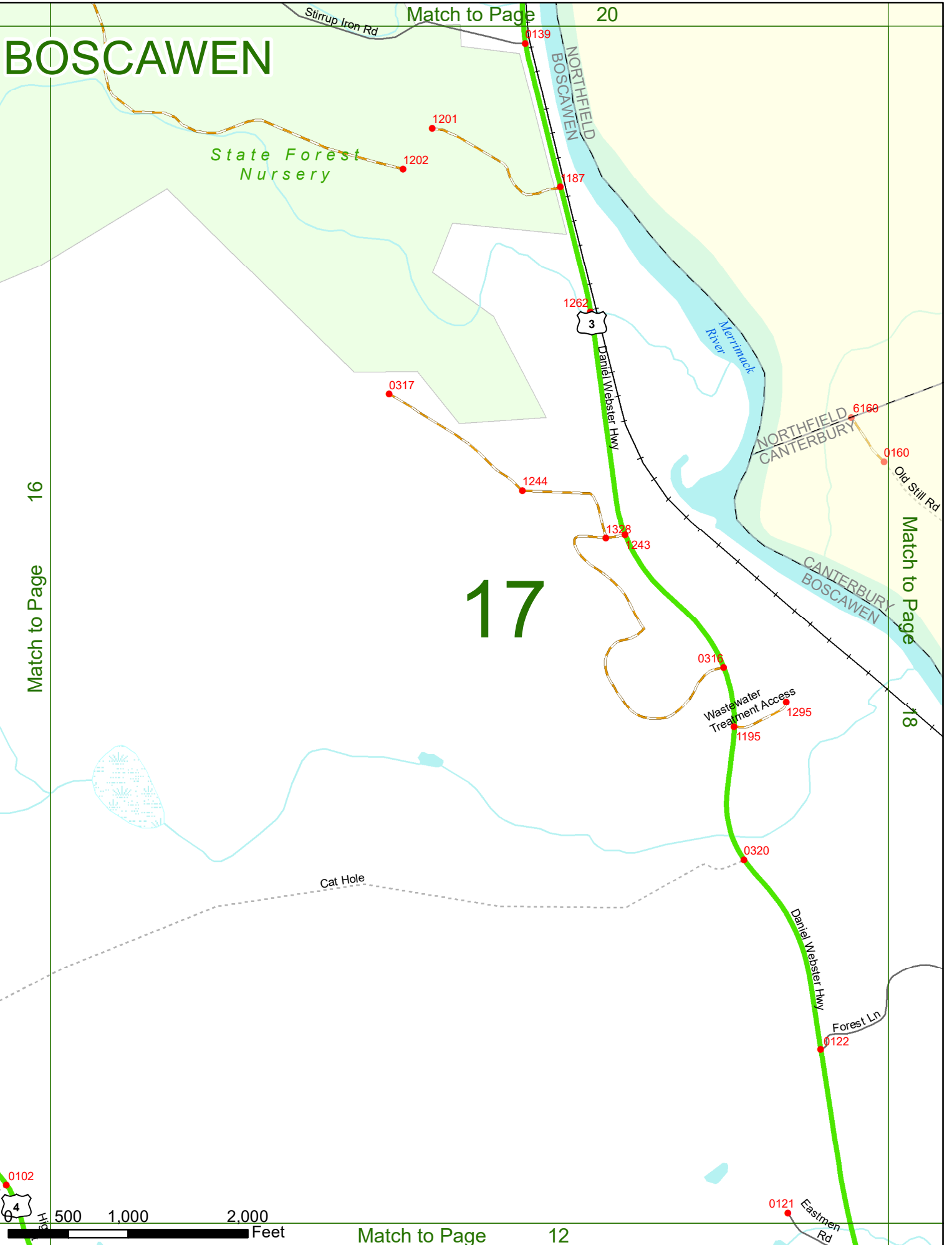
0319

0102

Morse Hill Rd



BOSCAWEN



BOSCAWEN

Oak Hill Rd

Sandogardy Pond Rd

0904

6094

NORTHFIELD
CANTERBURY

6093

Intervale Rd

0167

0168

Battis Crossing Rd

0163

0162

0436

6160

0160

17

Old Still Rd

0899

0159

18

Match to Page 0

Match to Page 17

CANTERBURY
BOSCAWEN

Merrimack River

Intervale Rd

0158

Deer
Buck Rd

0126

0123

0124

Forest Ln

0150

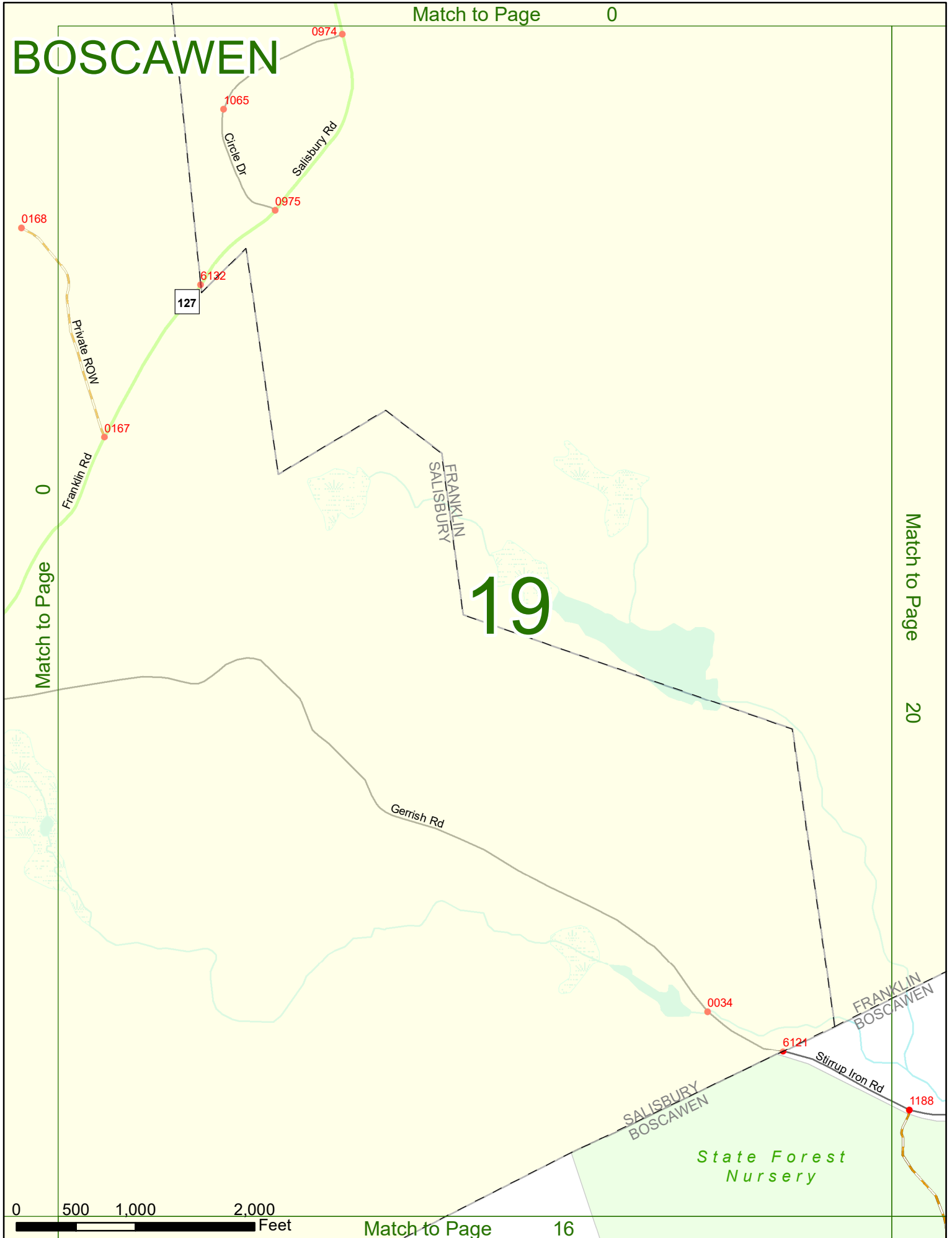
Cross
0977

0978

Daniel
Webster Hwy



BOSCAWEN



19

BOSCAWEN

20

