

New Hampshire
DOT
 Department of Transportation

Maps and data sets are not guaranteed to be free from errors and omissions. Data is in a constant state of update and correction by various groups and agencies. Information displayed on this map is the best available at the time of publication.

2022 Nodal Reference Bookmap

LEGEND



NHDOT will accept crash locations based on the State of NH Uniform Police Traffic Accident Report.

Crash occurred on:

Option 1 Street Address
 123 Main Street

Option 2 Route No and/or Distance from NESW Intesecting Road, Bridge,
 Street name Intersecting Street Town/County line
 Main Street 500 E Oak Street

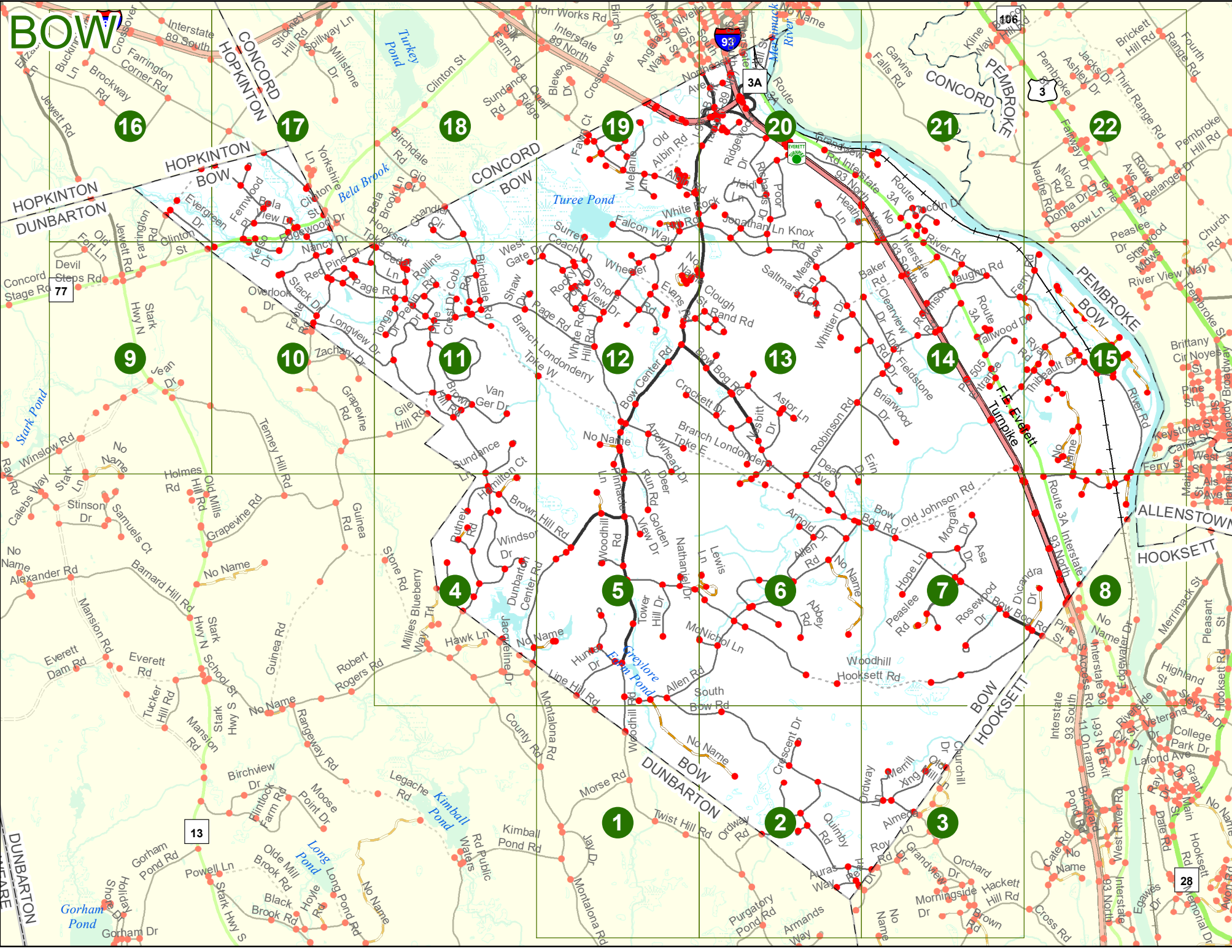
Option 3 First Node Distance from First Node Second Node
 515 212 632

Option 4 Route No and/or Mile Marker on Interstate Only NESW Mile (Marker)
 Street name
 189S 700 feet S 36.8

Option 3 – Example

Street Name Loudon Road
First Node 803
Distance from First Node 318 Ft
Second Node 813





BOW

Match to Page 5

South Bow Rd

6273

Line Hill Rd

1009
6213

Woodhill Rd

BOW
DUNBARTON

County Rd

0068

0

Match to Page

Morse Rd

0056

1

0351

Twist Hill Rd

0064

Match to Page

2

Jay Dr

0055


0362

Kimball Pond Rd

0054

0361

Mortallona Rd



Match to Page

0

BOW

w Rd 0008

0863

0976

0975

0903

0004

1

Match to Page

2

Match to Page

3

South Bow Rd

Chelsea Dr

South Bow Dunbarton Rd

Cardinal Dr

6212

BOW DUNBARTON

Ordway Rd

Twist Hill Rd

Quimby Rd

0062

0343

0061

0898

Roy Rd 6204

Mountain Farm Rd

Auras Way

0899

0900

0901

6768

1340

Quimby Mountain Rd

1341

HOOKSETT DUNBARTON

Armonds Way 0060

0 500 1,000 2,000 Feet

BOW

2

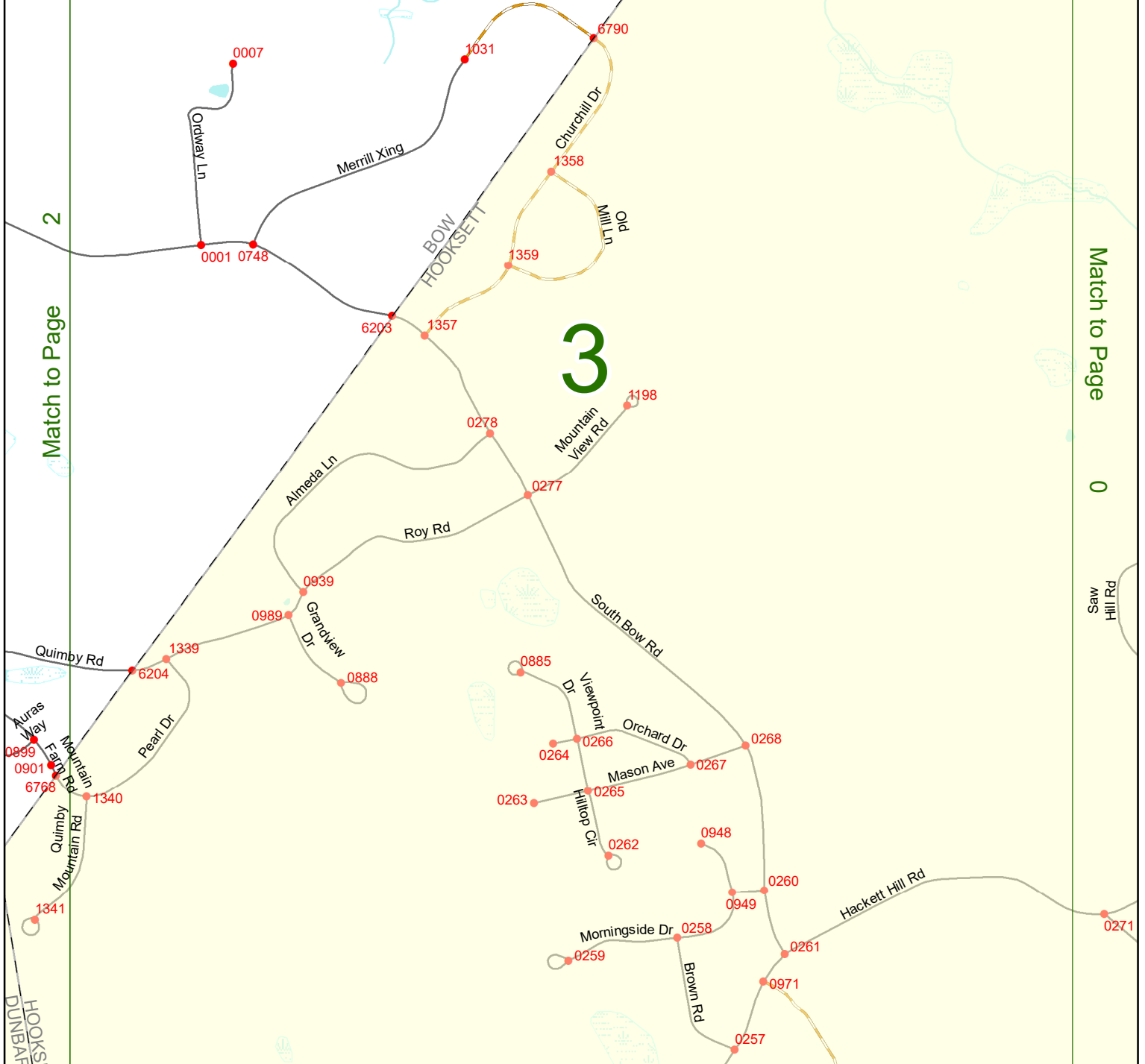
Match to Page

3

Match to Page

0

Saw Hill Rd




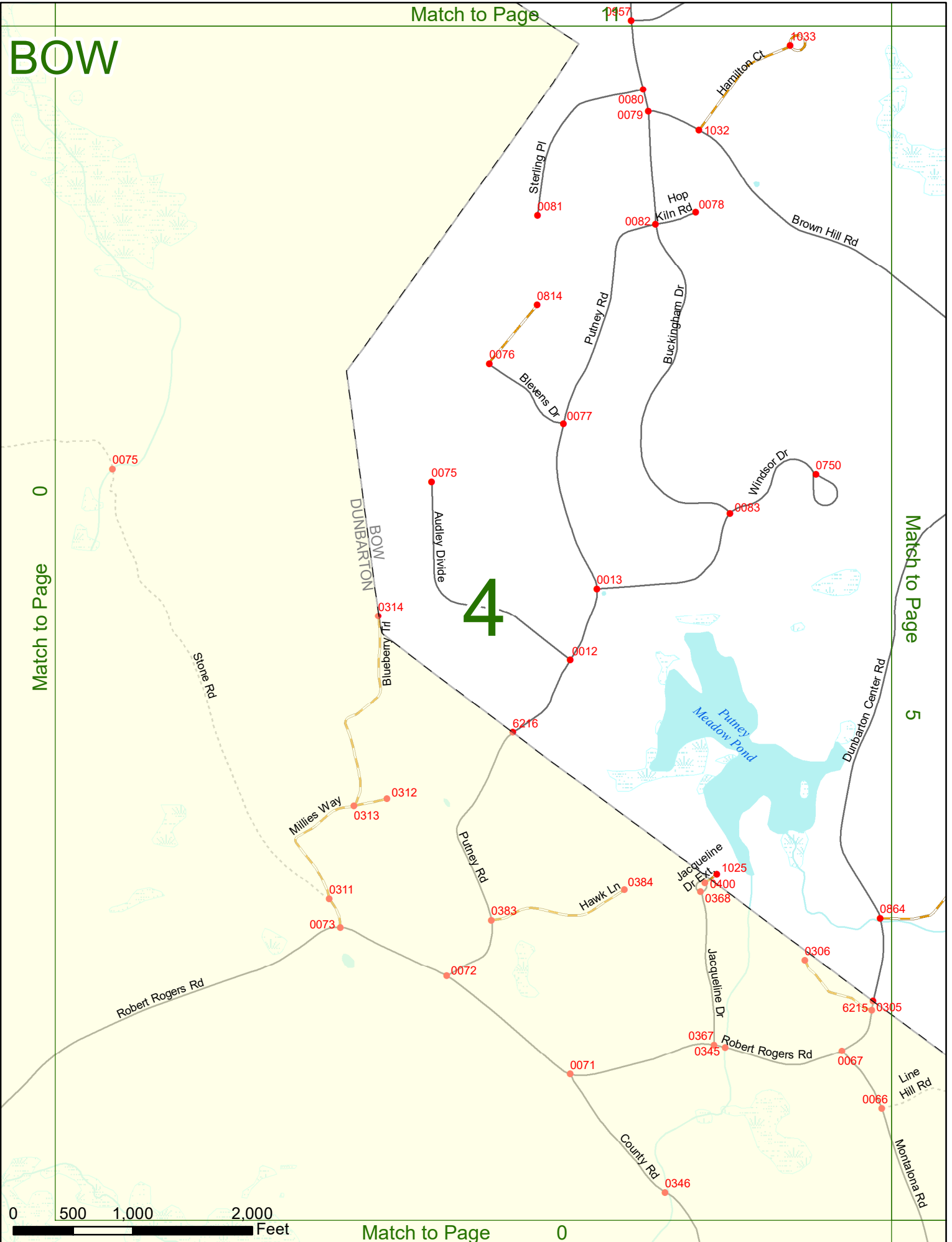
BOW

Match to Page 11

Match to Page 0

Match to Page 5

4



Match to Page 0

BOW


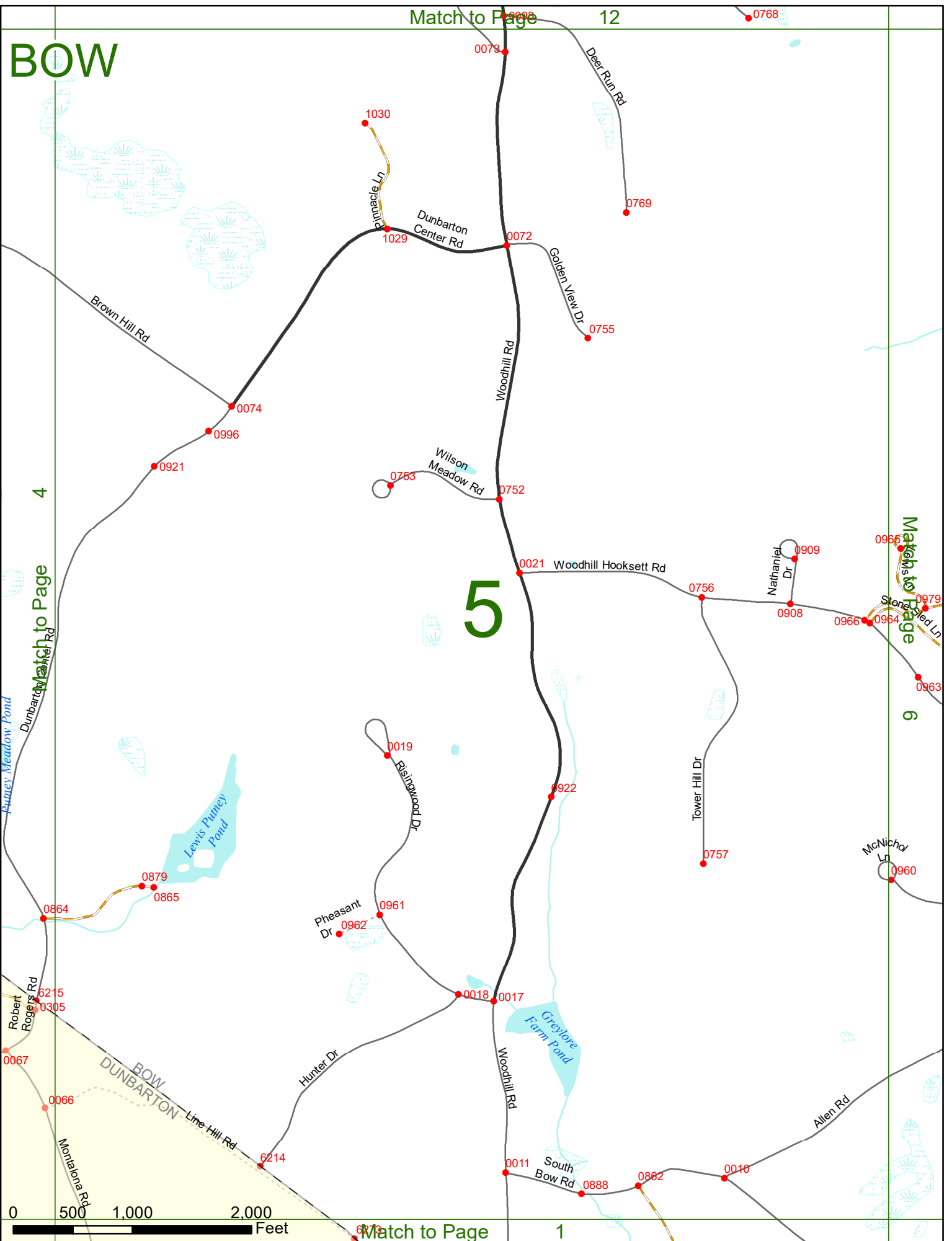
Match to Page 12

4

5

Match to Page 6

6



Match to Page 1

1

BOW

Match to Page 13

13

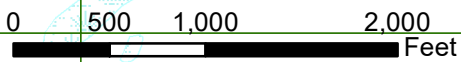
5

Match to Page 5

6

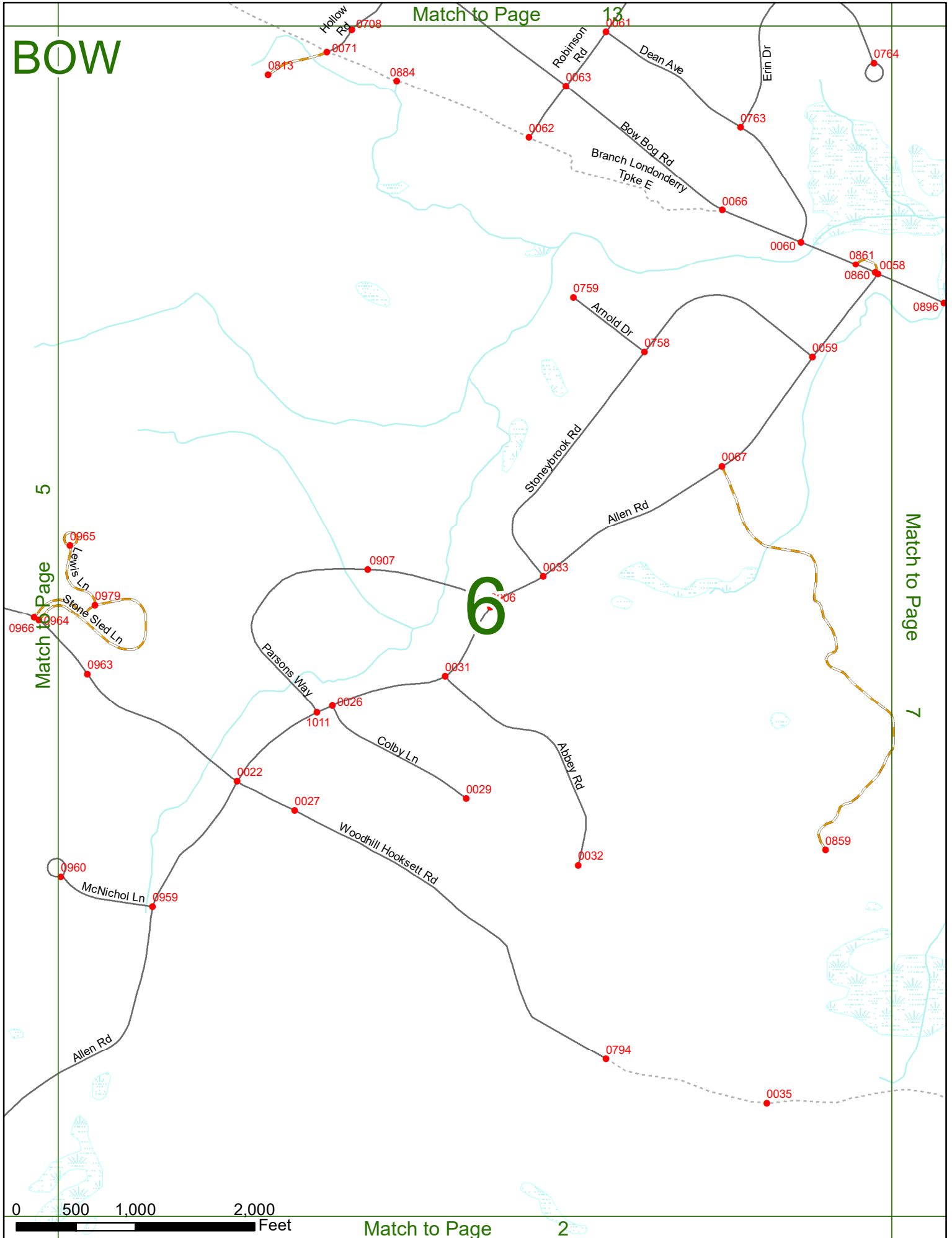
Match to Page 7

7



Match to Page 2

2



BOW

0053 0054
E. Everett
F.E. Hill Turnpike
93

0861 0058
0860

0896

Bow Bog Rd

0056

Old Johnson Rd

0762

Morgan Dr

0761

0055

Hope Ln

Asa Dr

0760

0989

0993

7

Peaslee Rd

0034

0016

Summer Ln

1020

1017

0039

0980

Bow Bog Rd

Dicandra Dr

0980

0040

Rosewood Dr

0038

Woodhill Hooksett Rd

BOW
HOOKSETT

0037

0793

6

Match to Page

Match to Page

8

0 500 1,000 2,000 Feet

Match to Page

3

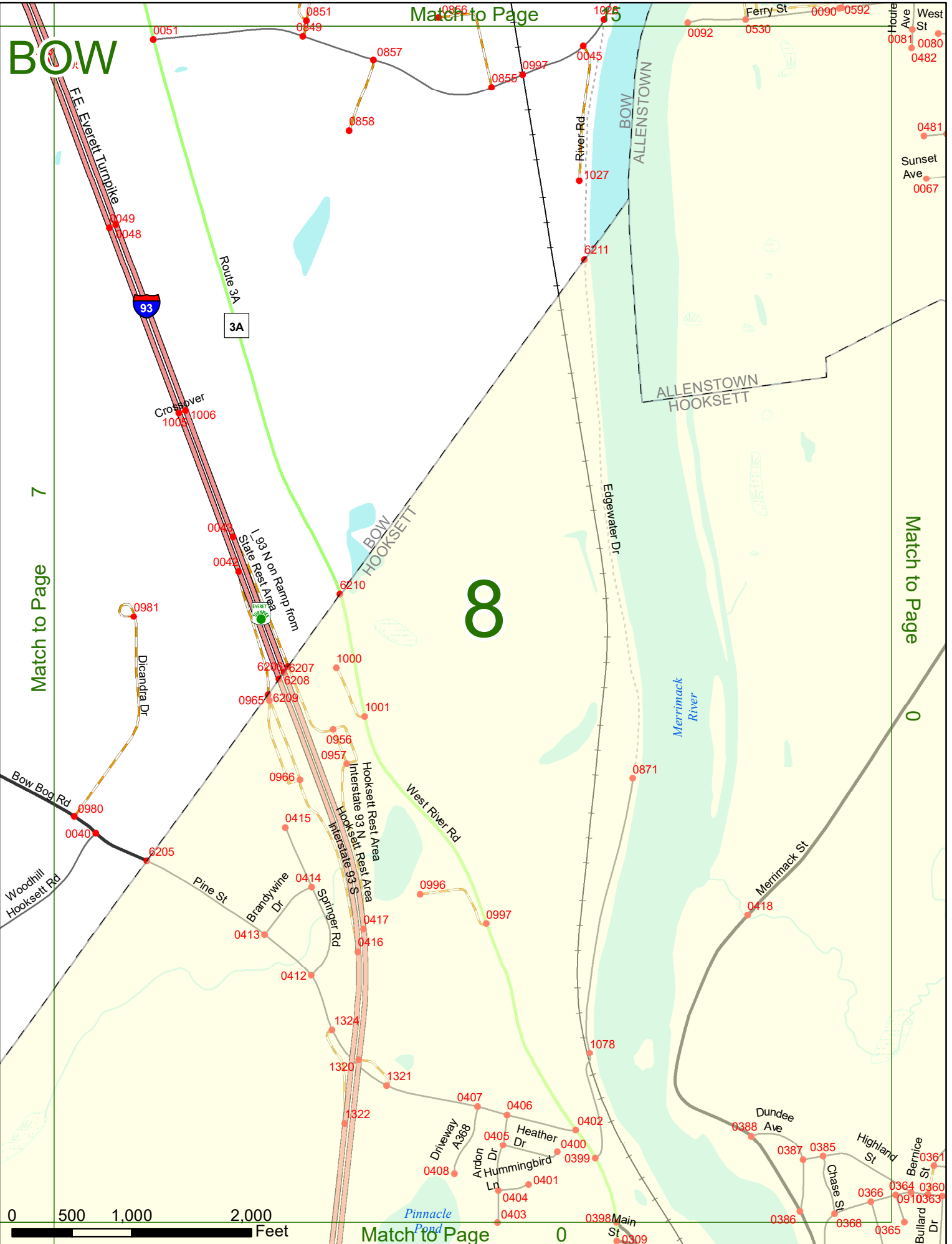
BOW

Match to Page

Match to Page 7

Match to Page 0

8



0 500 1,000 2,000 Feet

Match to Page

0

0

BOW

Match to Page 16

BOW
DUNBARTON

0

Match to Page

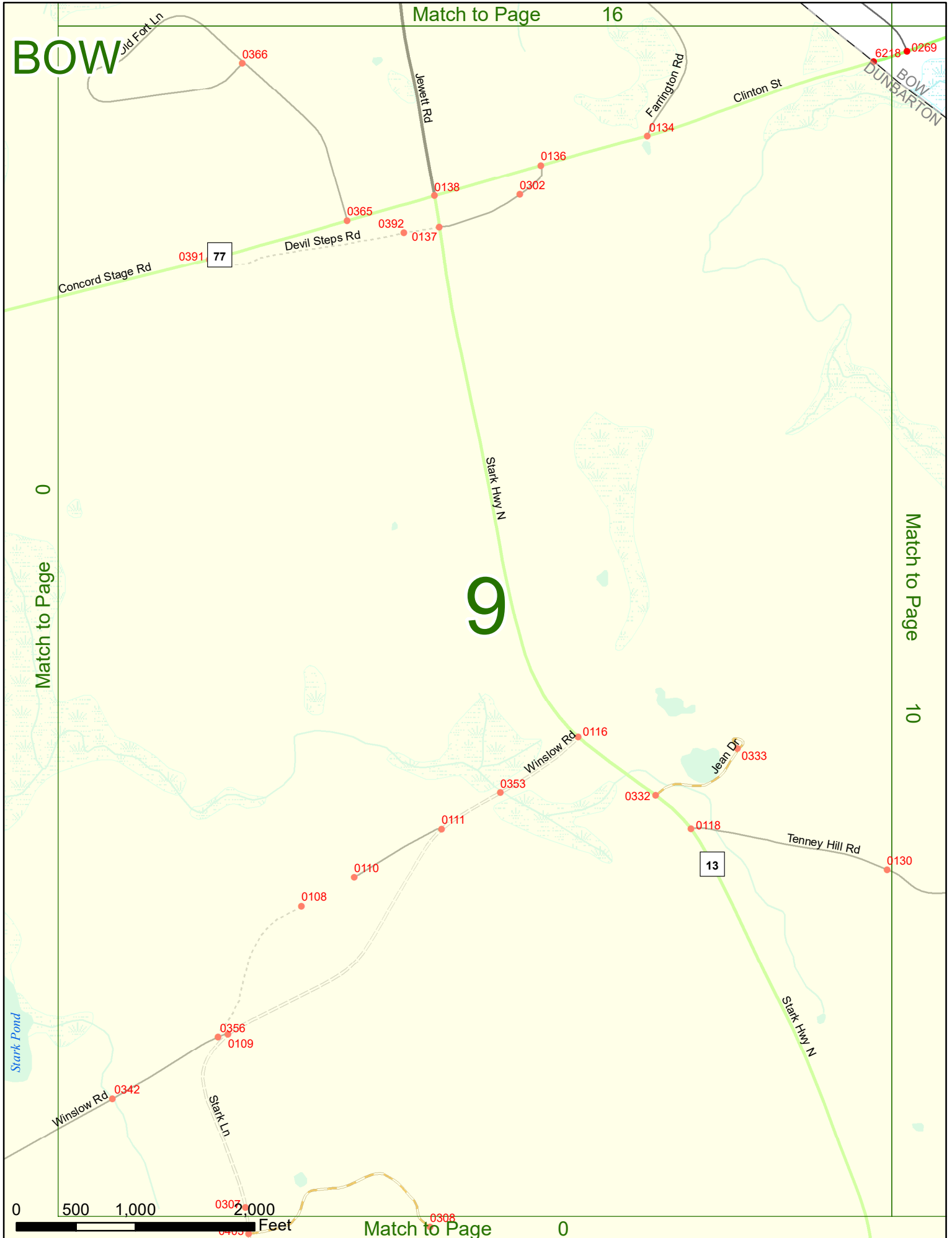
9

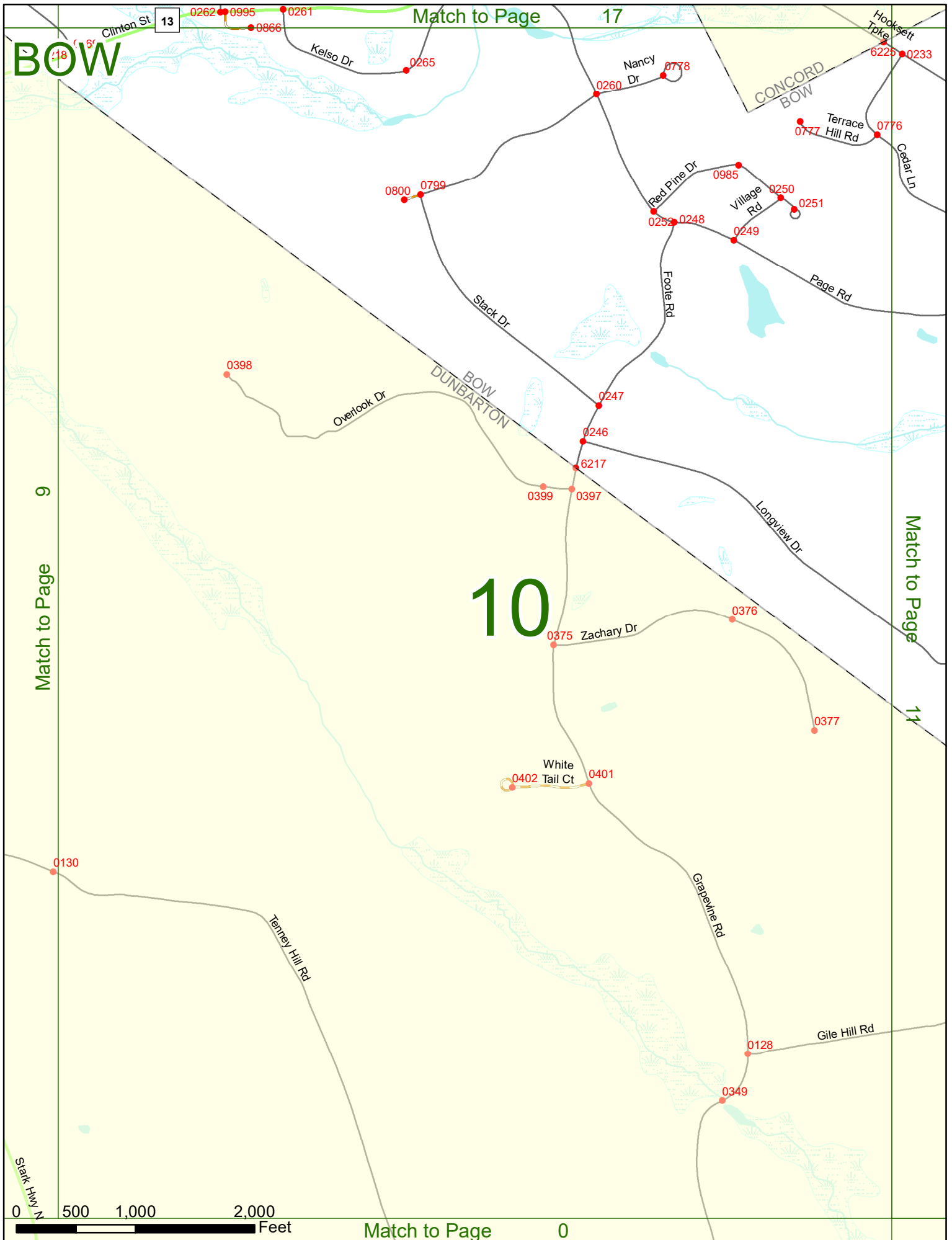
Match to Page

10

0 500 1,000 2,000 Feet

Match to Page 0





BOW

Match to Page 17

Match to Page 9

Match to Page 11

10

Match to Page 0

0 500 1,000 2,000 Feet

Stark Hwy N

Clinton St 13

Match to Page 17

Match to Page 9

Match to Page 11

10

Match to Page 0

0 500 1,000 2,000 Feet

Stark Hwy N

Clinton St 13

Kelso Dr

Nancy Dr

CONCORD BOW

Terrace Hill Rd

Cedar Ln

0800 0799

Red Pine Dr

0985

Village Rd

0250 0251

0255 0248

0249

Foote Rd

Page Rd

Stack Dr

Overlook Dr

BOW DUNBARTON

0247

0246

6217

0399

0397

Longview Dr

0375 Zachary Dr

0376

0377

White Tail Ct 0402 0401

Grabelle Rd

Tenney Hill Rd

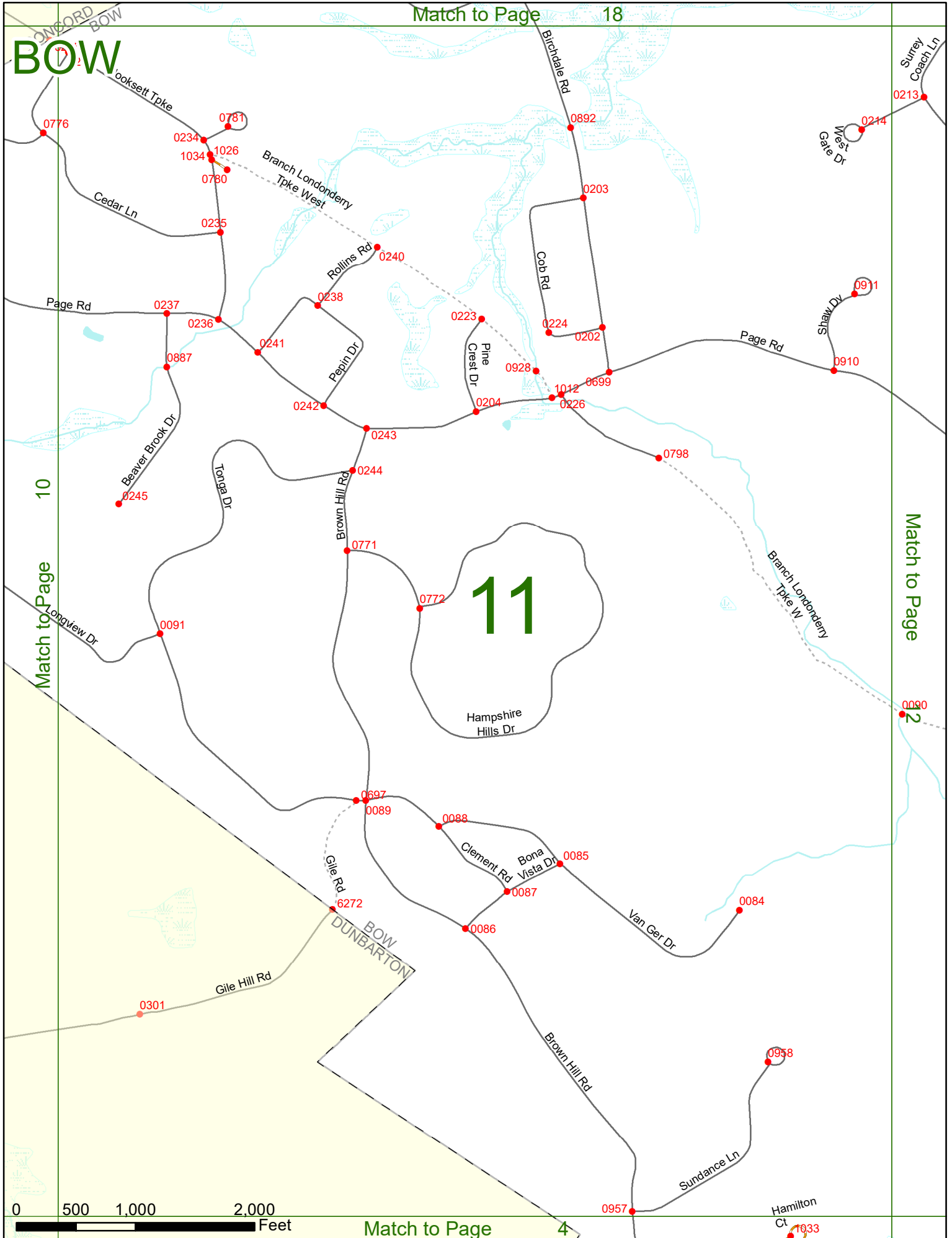
Gile Hill Rd

0128

0349

0130

BOW




10

Match to Page

11

Match to Page

12



BOW

Match to Page 19

Falcon Way

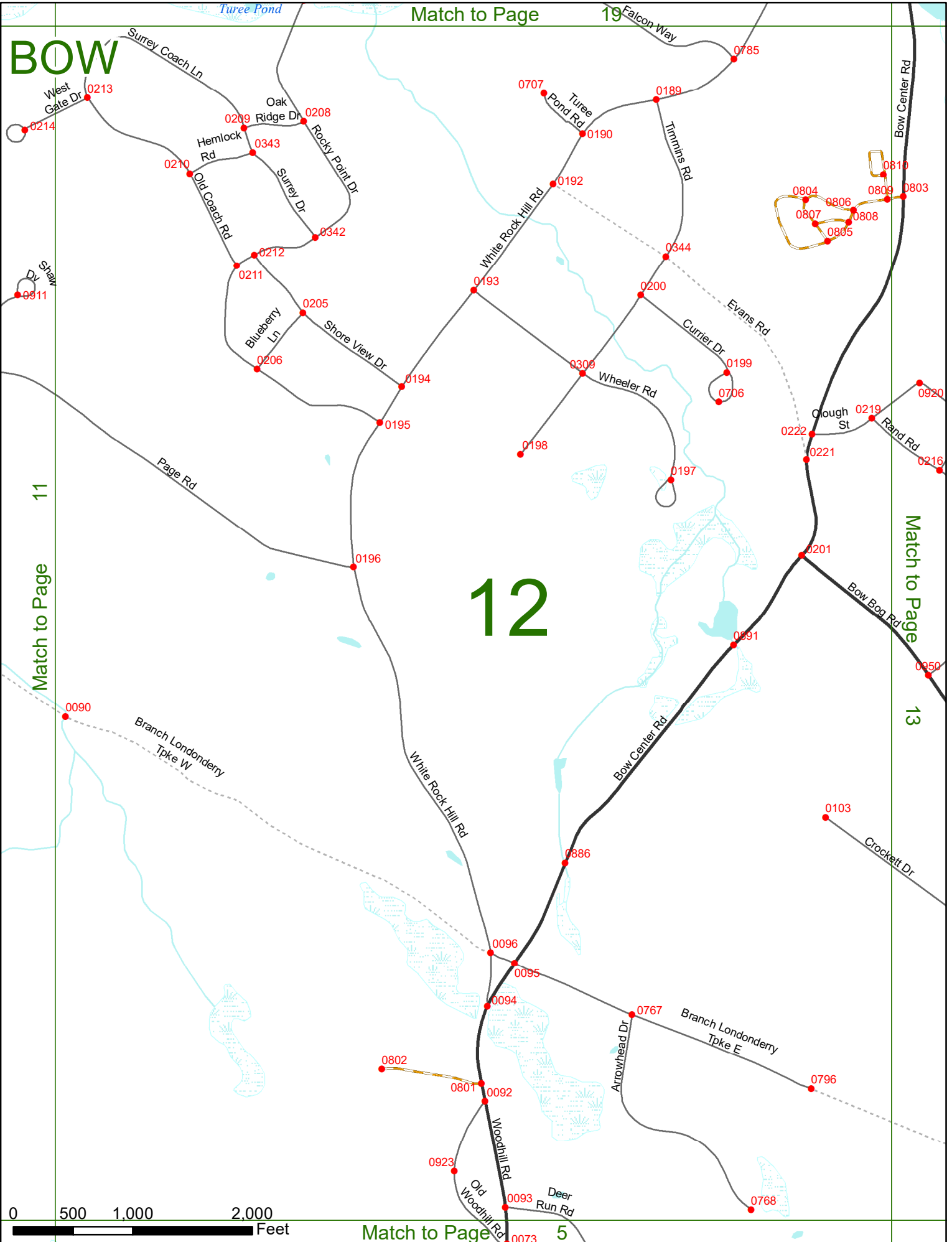
Match to Page 11

12

Match to Page 13

0 500 1,000 2,000 Feet

Match to Page 5



0214
West Gate Dr
0213
Surrey Coach Ln
0209
Hemlock Rd
0208
Oak Ridge Dr
0343
Rocky Point Dr
0210
Old Coach Rd
0342
Surrey Dr
0212
0211
Blueberry Ln
0206
0205
Shore View Dr
0200
0199
0198
0197
0196
0195
0194
0193
0309
0707
Turee Pond Rd
0190
0192
0344
0200
0199
0706
0199
0785
Timmins Rd
0804
0806
0807
0808
0805
0810
0809
0803

0911
Shaw Dr
0090
Branch Londonderry Tpke W

0090
0096
0095
0094
0802
0801
0092
0923
0093
0073

0196
0195
0194
0193
0309
0706
0197
0198
0199
0200
0344
0200
0199
0706
0199
0785
0804
0806
0807
0808
0805
0810
0809
0803

0886
0767
0796
0768
0073

0103
0920
0219
0216
0222
0221
0201
0891
0950
0103
Crockett Dr

0073
0093
Deer Run Rd

0073
5

BOW

Match to Page 20

13

12

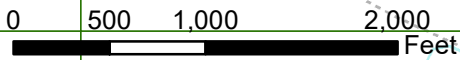
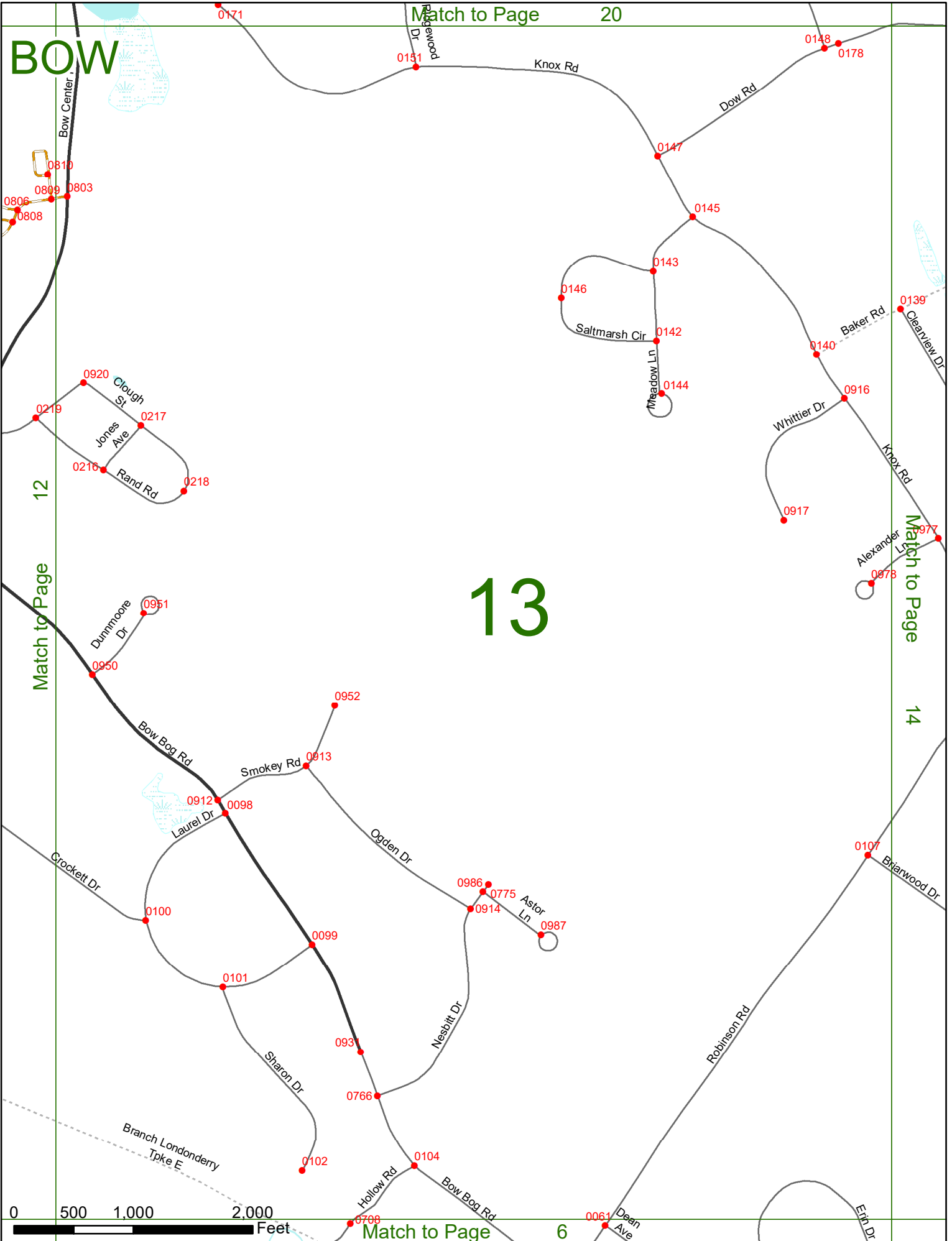
Match to Page

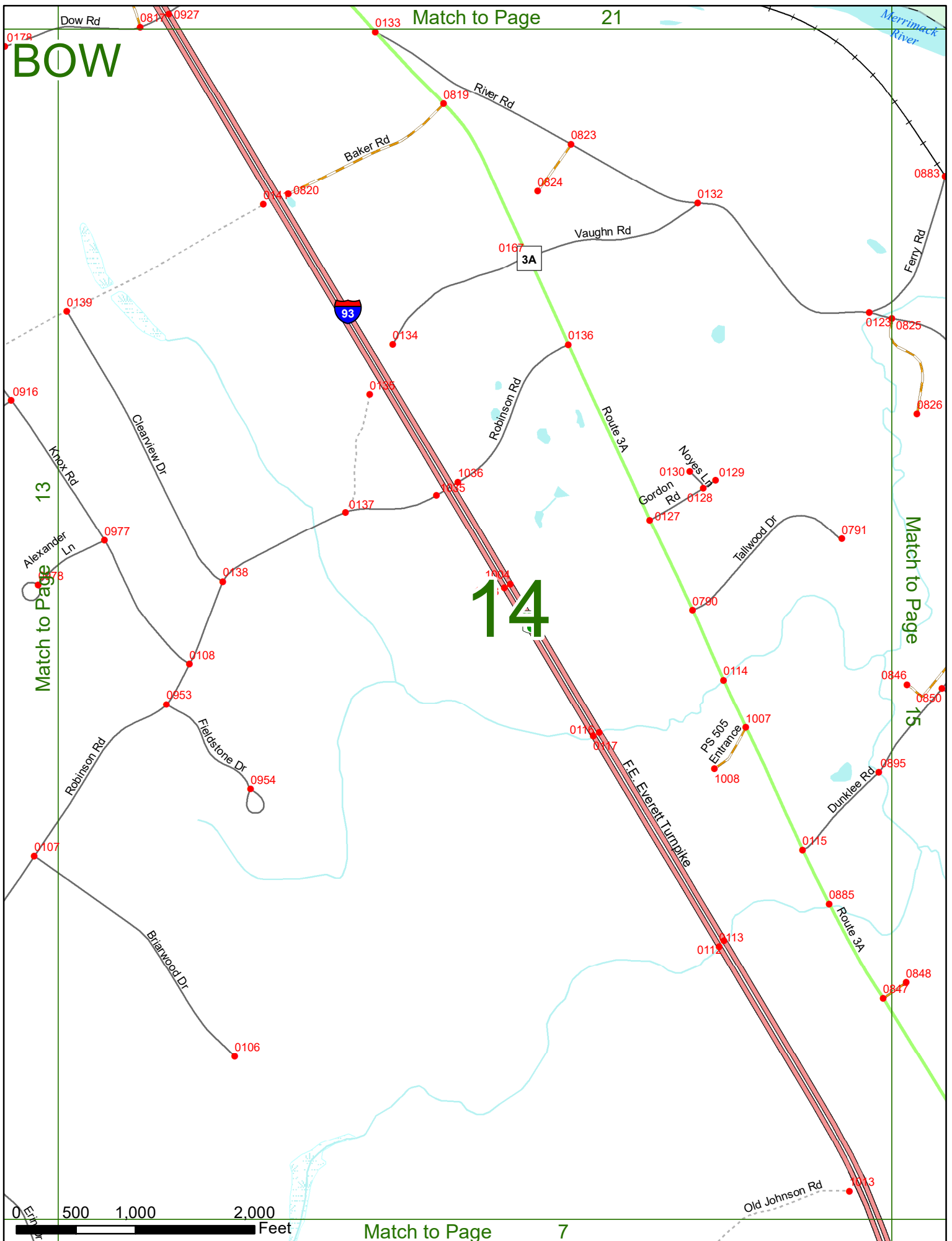
Match to Page

14

Match to Page

6





BOW

Match to Page 21

Match to Page 13

Match to Page 15

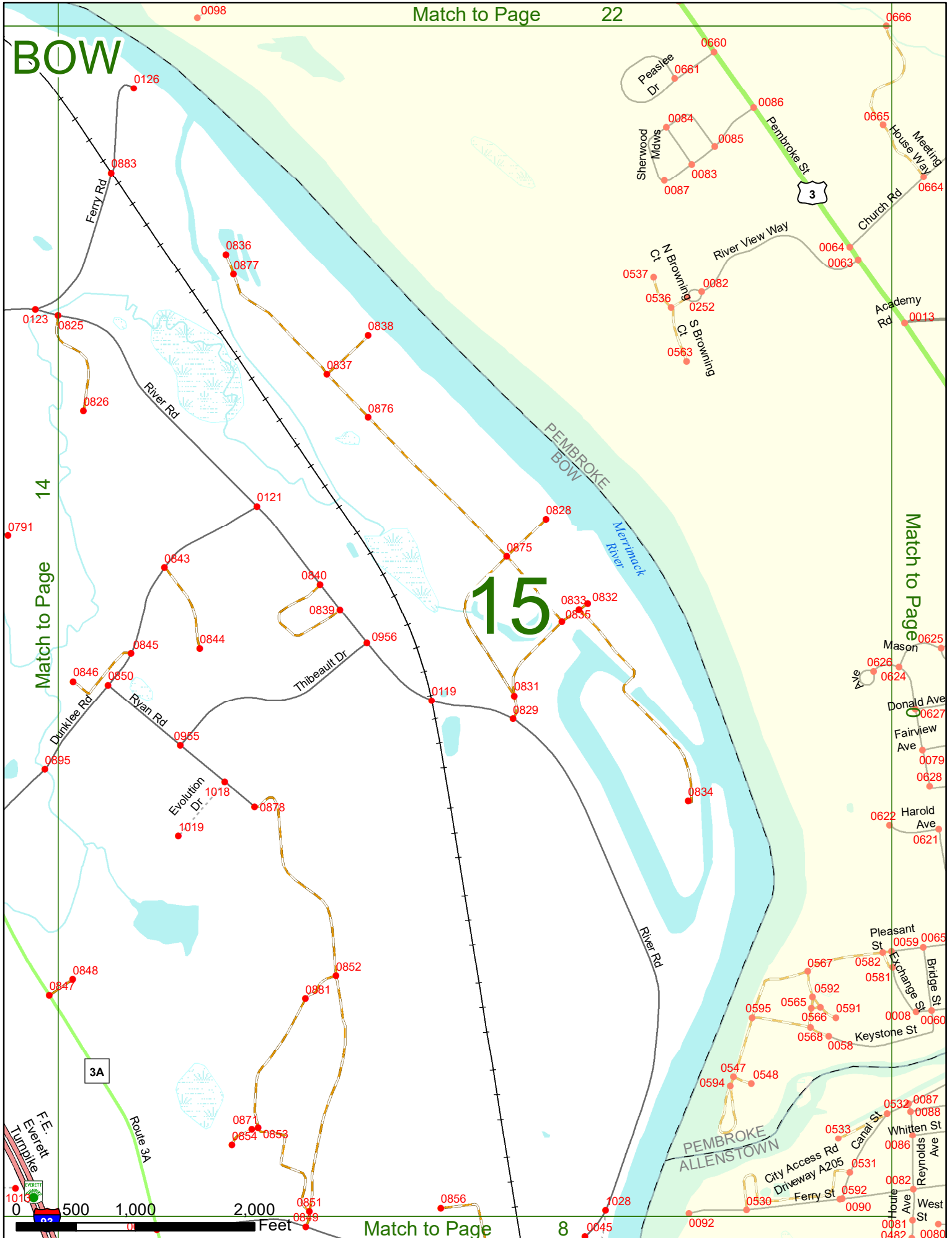
Match to Page 7

14



BOW

15



14

Match to Page

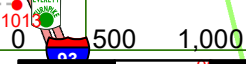
Match to Page

8

Match to Page

3A

3



PEMBROKE ALLENTOWN

Academy Rd

Church Rd

Meeting House Way

Pembroke St

N Browning Ct
S Browning Ct

Sherwood Mdw
Peaslee Dr

Route 3A

Evolution Dr

Thibeault Dr

Ryan Rd

River Rd

Ferry Rd

Keystone St

Harold Ave

Fairview Ave

Donald Ave

Mason Ave

River Rd

River View Way

River Rd

Academy Rd

Meeting House Way

Pembroke St

Whitten St
Reynolds Ave
West St

Canal St
Ferry St

Exchange St
Bridge St

Exchange St
Keystone St

Harold Ave

Fairview Ave

Donald Ave

Mason Ave

River Rd

River View Way

River Rd

Academy Rd

Meeting House Way

Pembroke St

Whitten St
Reynolds Ave
West St

Canal St
Ferry St

Exchange St
Bridge St

Exchange St
Keystone St

Harold Ave

Fairview Ave

Donald Ave

Mason Ave

River Rd

River View Way

River Rd

Academy Rd

Meeting House Way

Pembroke St

Match to Page 0

BOW

0042
0043

0037

0896
0895



0847
0846

0036

Buckingham
Ln

0028

0029

0035

Farrington Corner Rd

Upper Straw Rd

Lower
Straw Rd

0

Match to Page

0026

Brockway Rd

0027

16

Match to Page

Jewett Rd

0025

6245

HOPKINTON
DUNBARTON

0761

Essex
Rd

6733

6243

HOPKINTON
BOW

Farrington Corner Rd

0893

Farringtons
Corner

0270

0393

6219

BOW
DUNBARTON

Evergreen Dr

Farrington Rd



Match to Page

9

Clifton
St 13

Match to Page 0

BOW

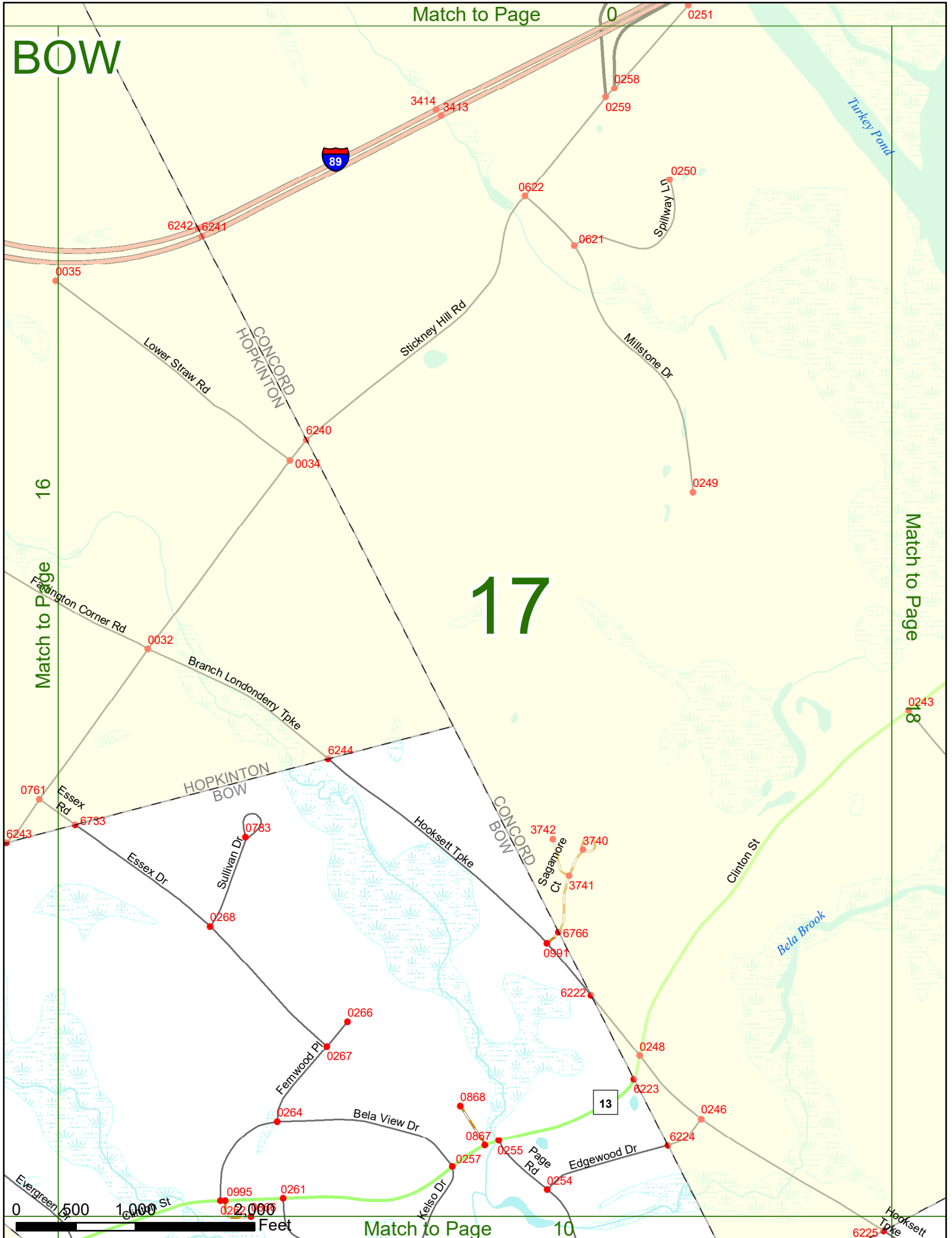
17

Match to Page 18

16

Match to Page

18



Match to Page

10

6225

Match to Page 0

BOW

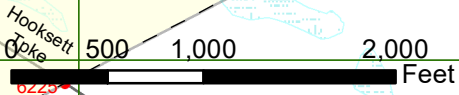
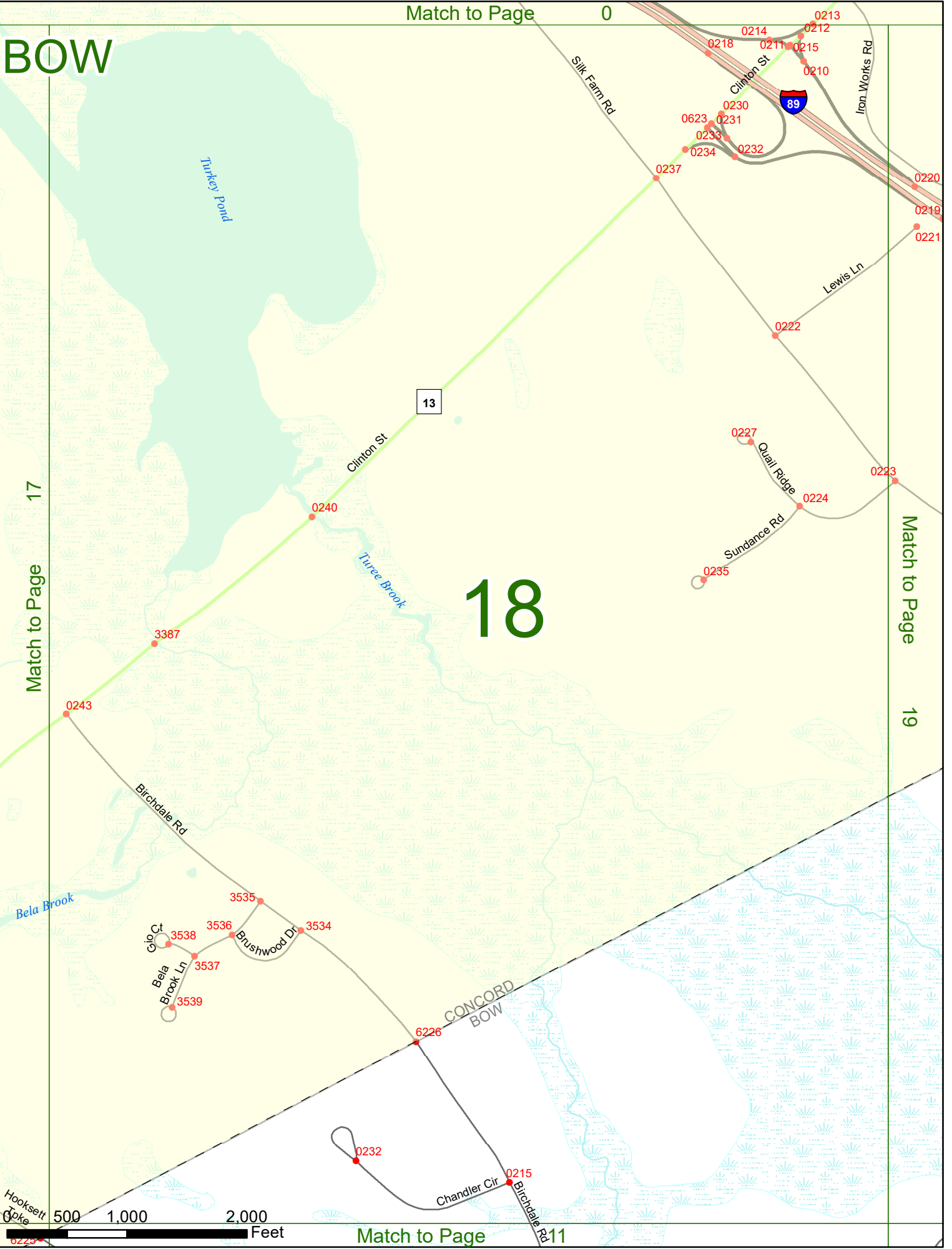
17

Match to Page

18

Match to Page

19



Match to Page

11

Hooksett
Lake

0229

BOW

Match to Page 0

Match to Page

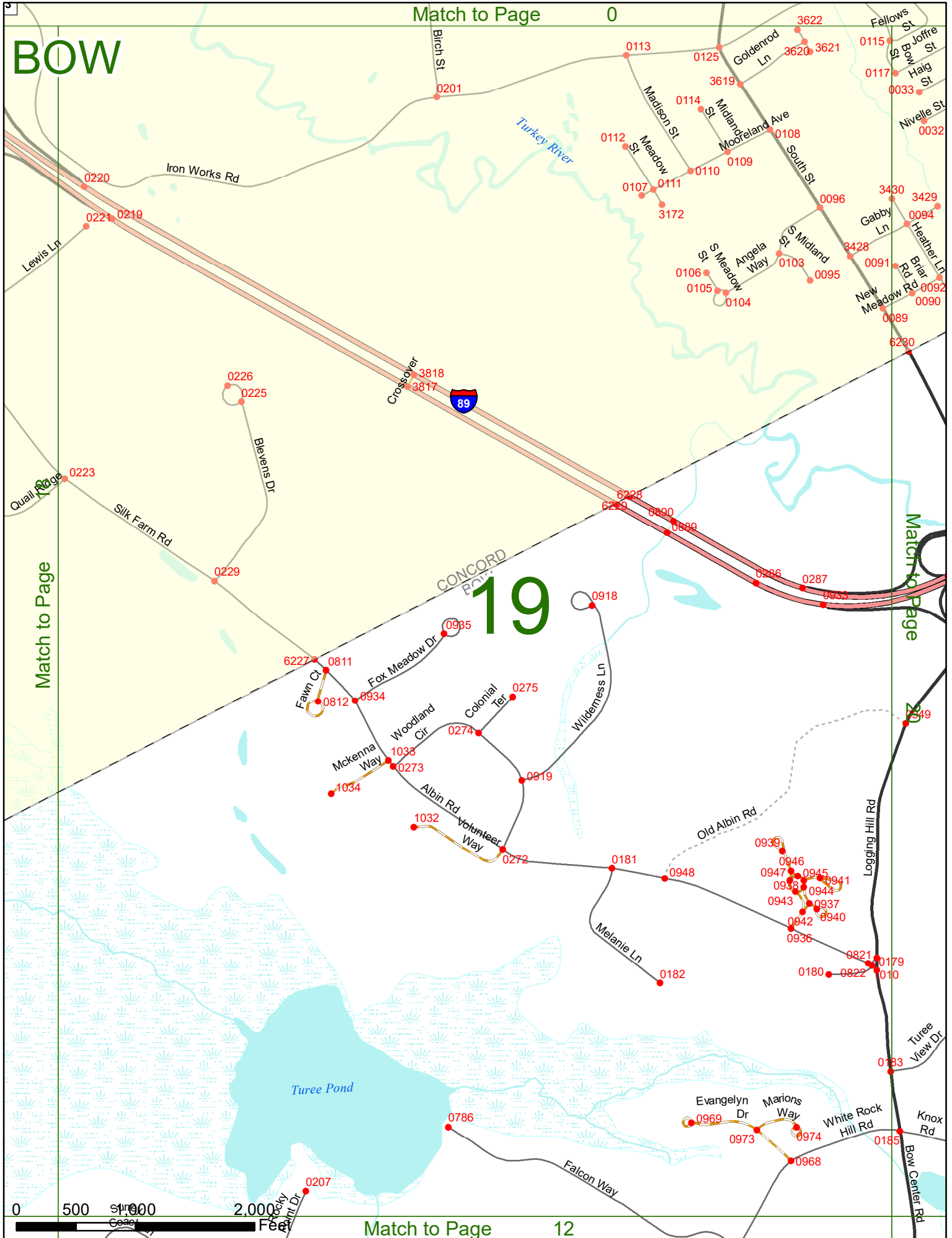
Match to Page

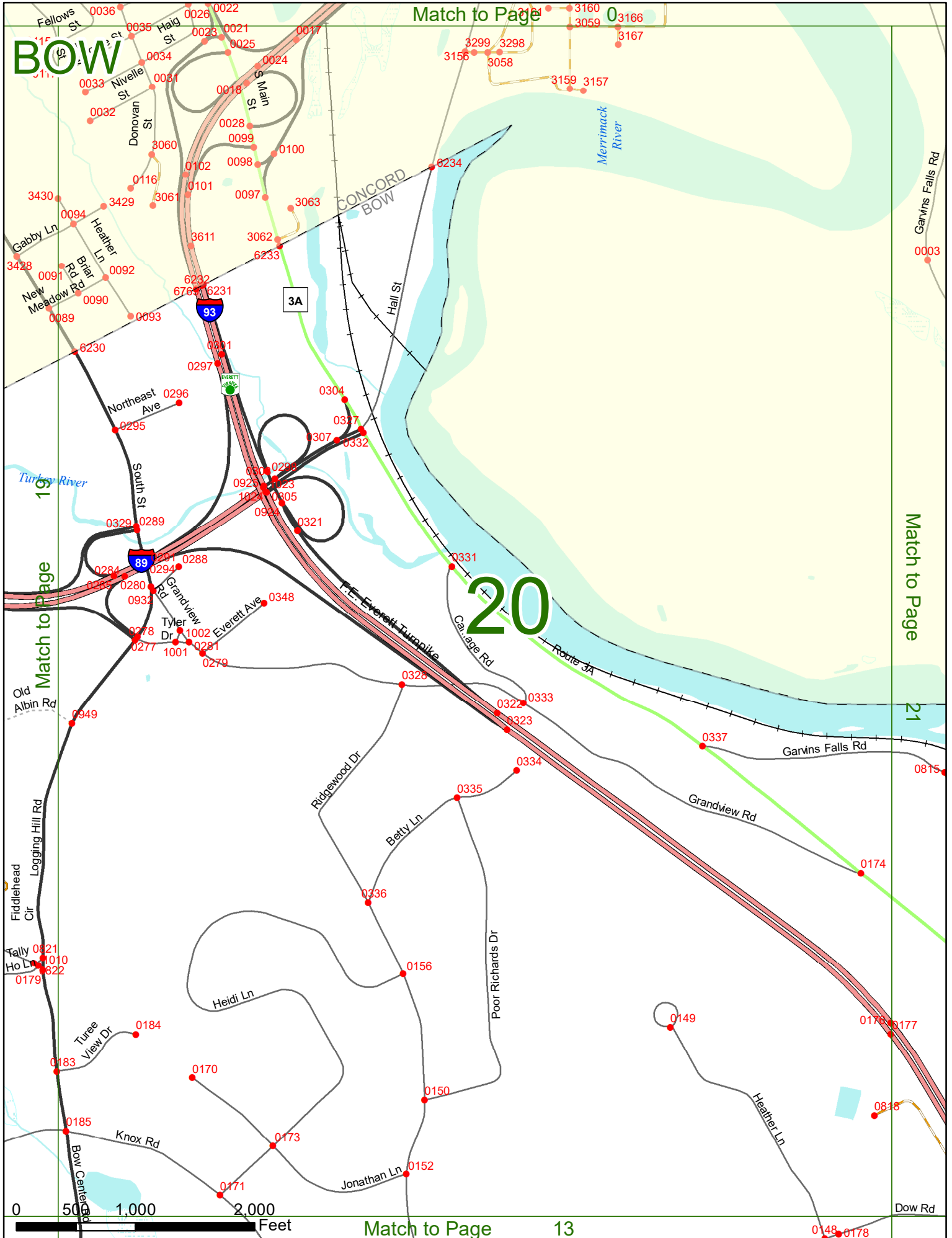
CONCORD

19

Match to Page

Match to Page 12





BOW

Match to Page

Match to page

Match to Page

20

21

Match to Page

13



0148 0178

Match to Page 0

BOW

20

Match to Page

Match to Page

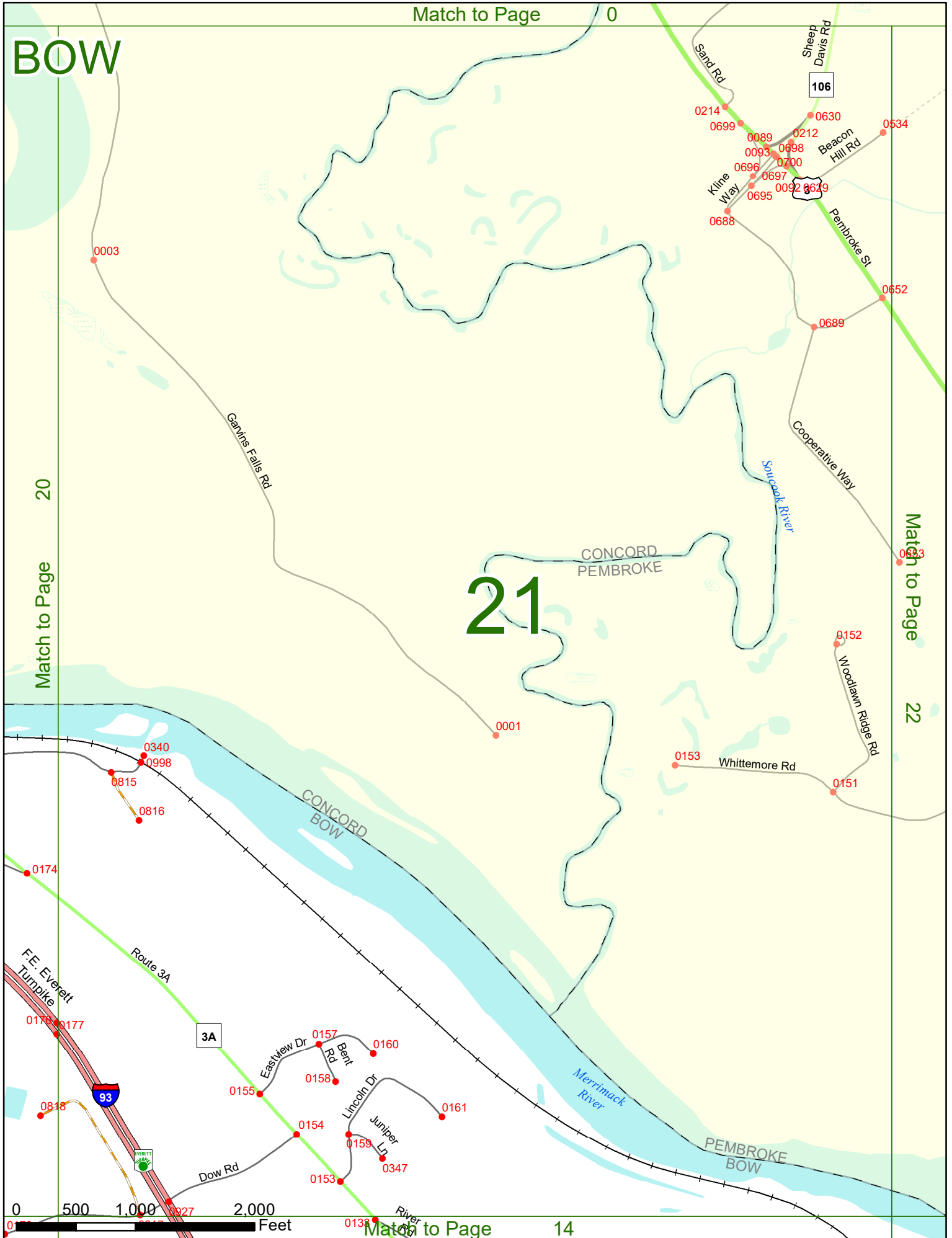
22

21

CONCORD
PEMBROKE

CONCORD
BOW

PEMBROKE
BOW



Match to Page

14

BOW

Match to Page 0

22

Match to Page 0

Match to Page 21

Match to Page 15

