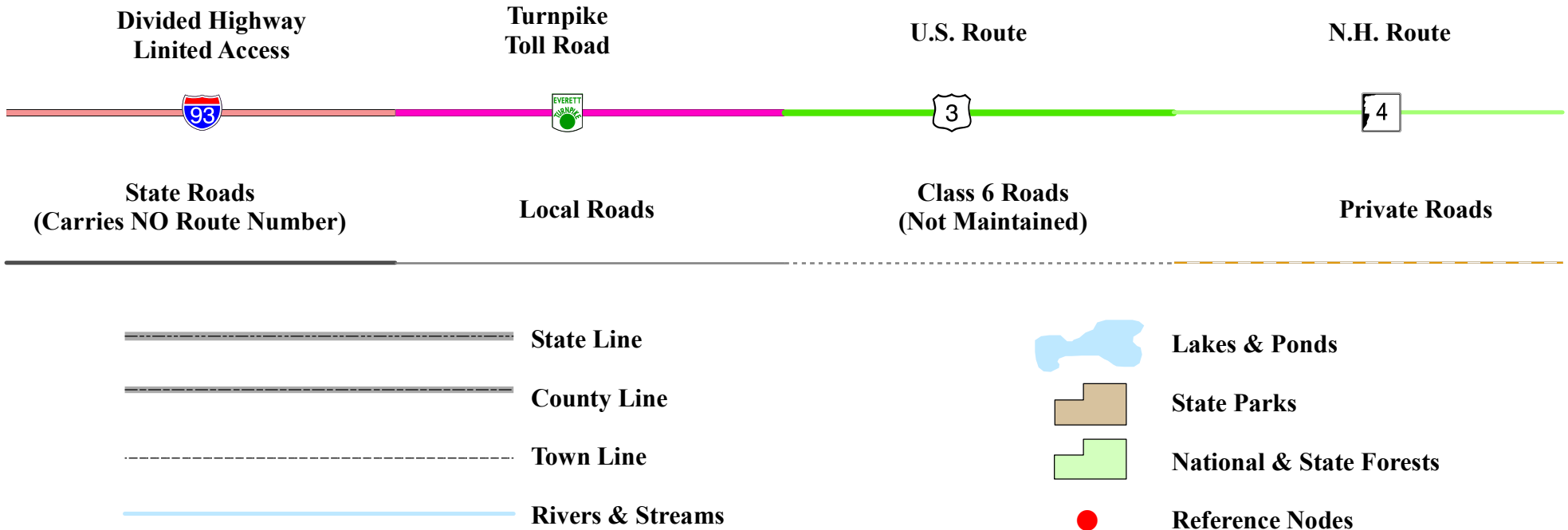


New Hampshire
DOT
 Department of Transportation

Maps and data sets are not guaranteed to be free from errors and omissions. Data is in a constant state of update and correction by various groups and agencies. Information displayed on this map is the best available at the time of publication.

2022 Nodal Reference Bookmap

LEGEND



NHDOT will accept crash locations based on the State of NH Uniform Police Traffic Accident Report.

Crash occurred on:

Option 1 Street Address
 123 Main Street

Option 2 Route No and/or Distance from NESW Intesecting Road, Bridge,
 Street name Intersecting Street Town/County line
 Main Street 500 E Oak Street

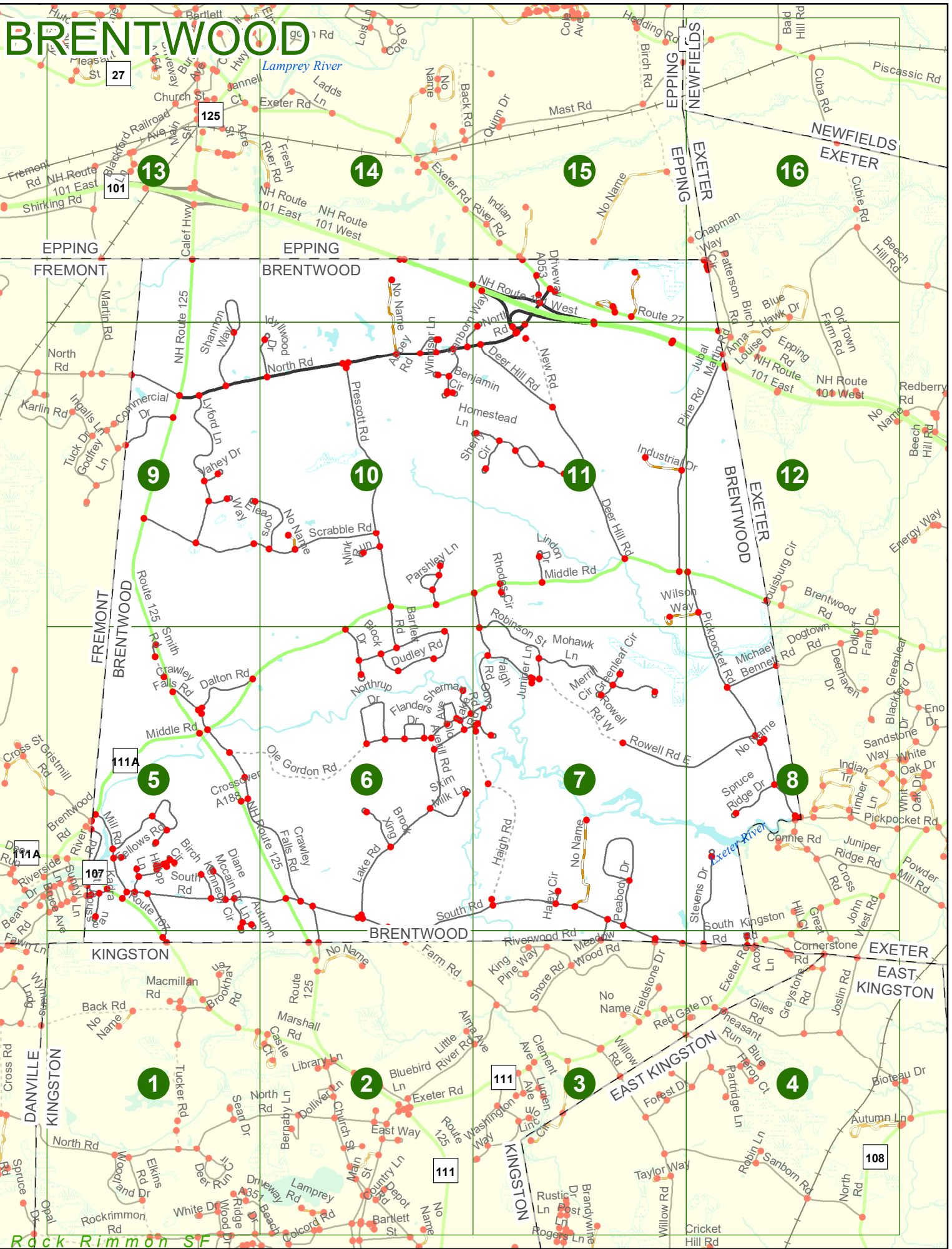
Option 3 First Node Distance from First Node Second Node
 515 212 632

Option 4 Route No and/or Mile Marker on Interstate Only NESW Mile (Marker)
 Street name
 189S 700 feet S 36.8

Option 3 – Example

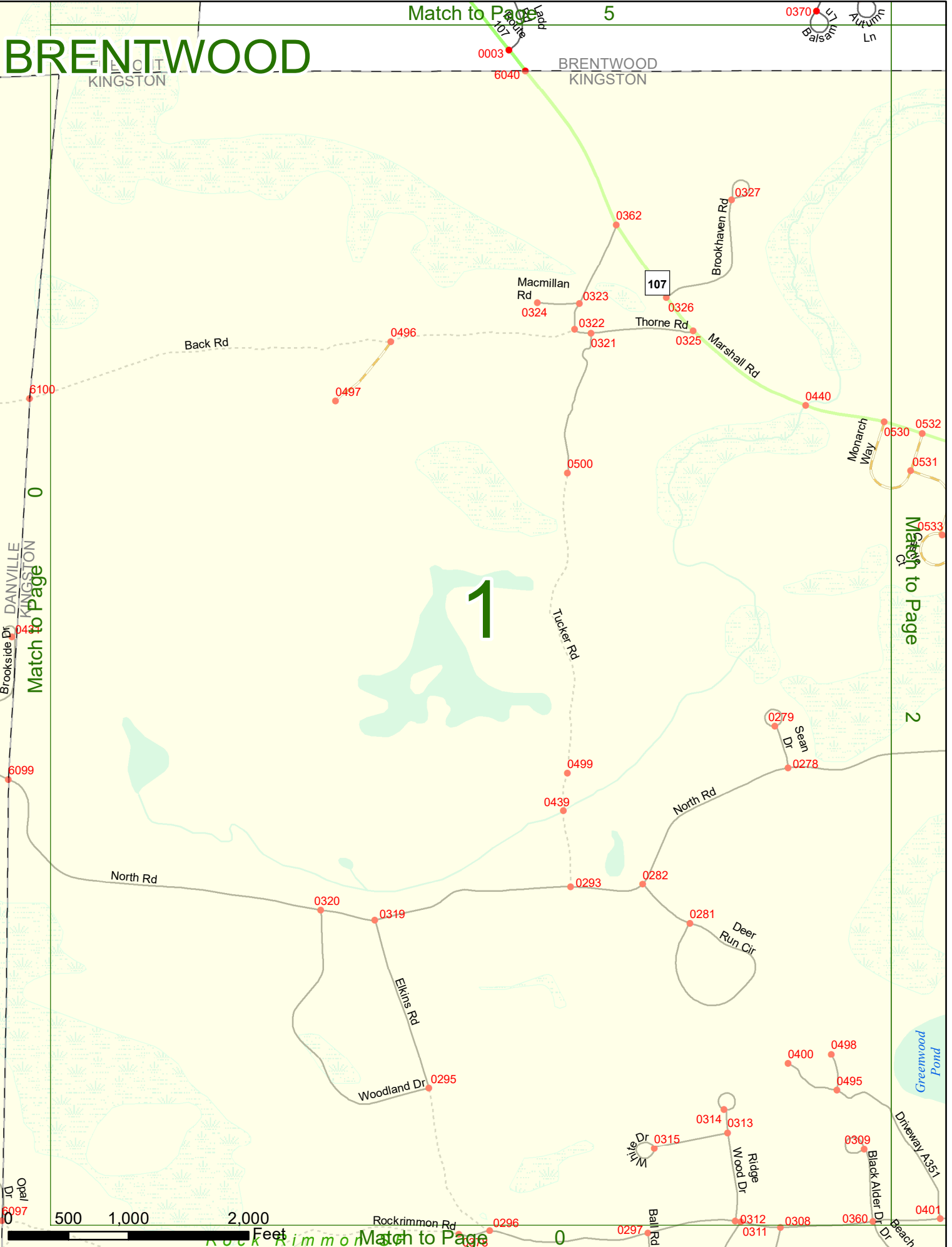
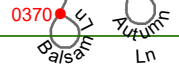
Street Name Loudon Road
First Node 803
Distance from First Node 318 Ft
Second Node 813





BRENTWOOD

Match to Page 5



Match to Page 0

Match to Page 2

0 500 1,000 2,000 Feet

Match to Page 3

0

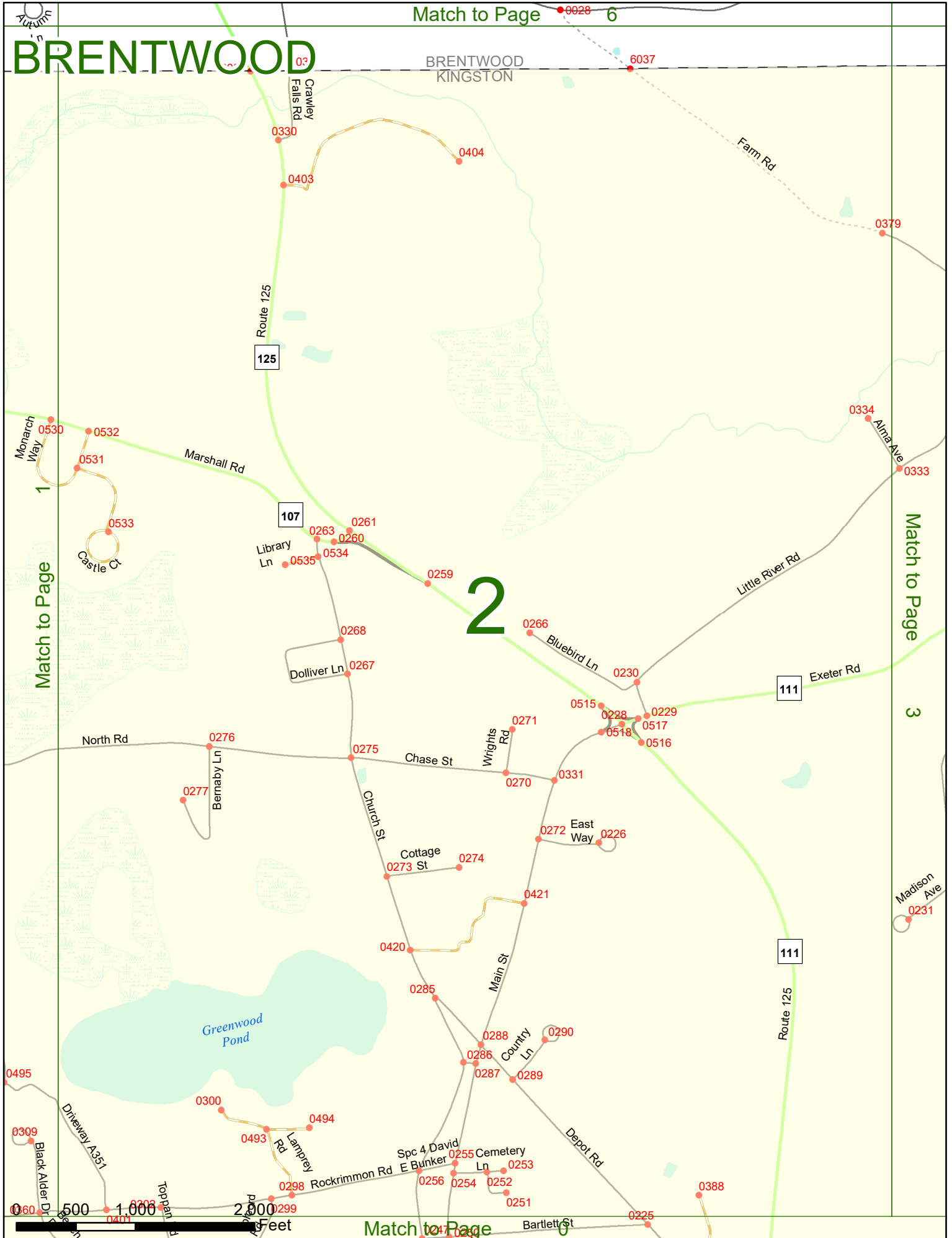
0



BRENTWOOD

Match to Page 6

BRENTWOOD KINGSTON



Match to Page

Match to Page

2

3



Match to Page

0

BRENTWOOD

Match to Page 7

BRENTWOOD
KINGSTON

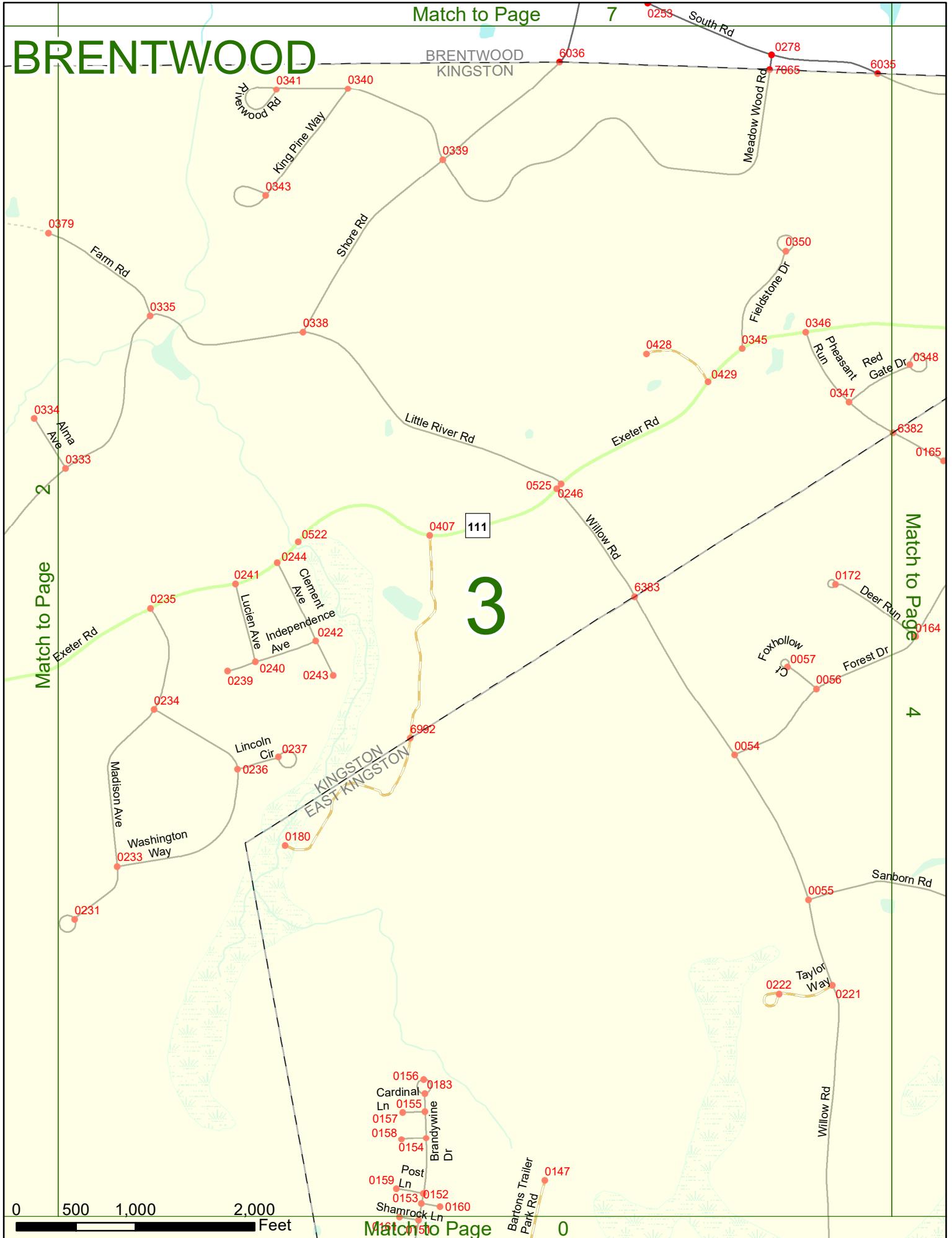
Match to Page 2

Match to Page 4

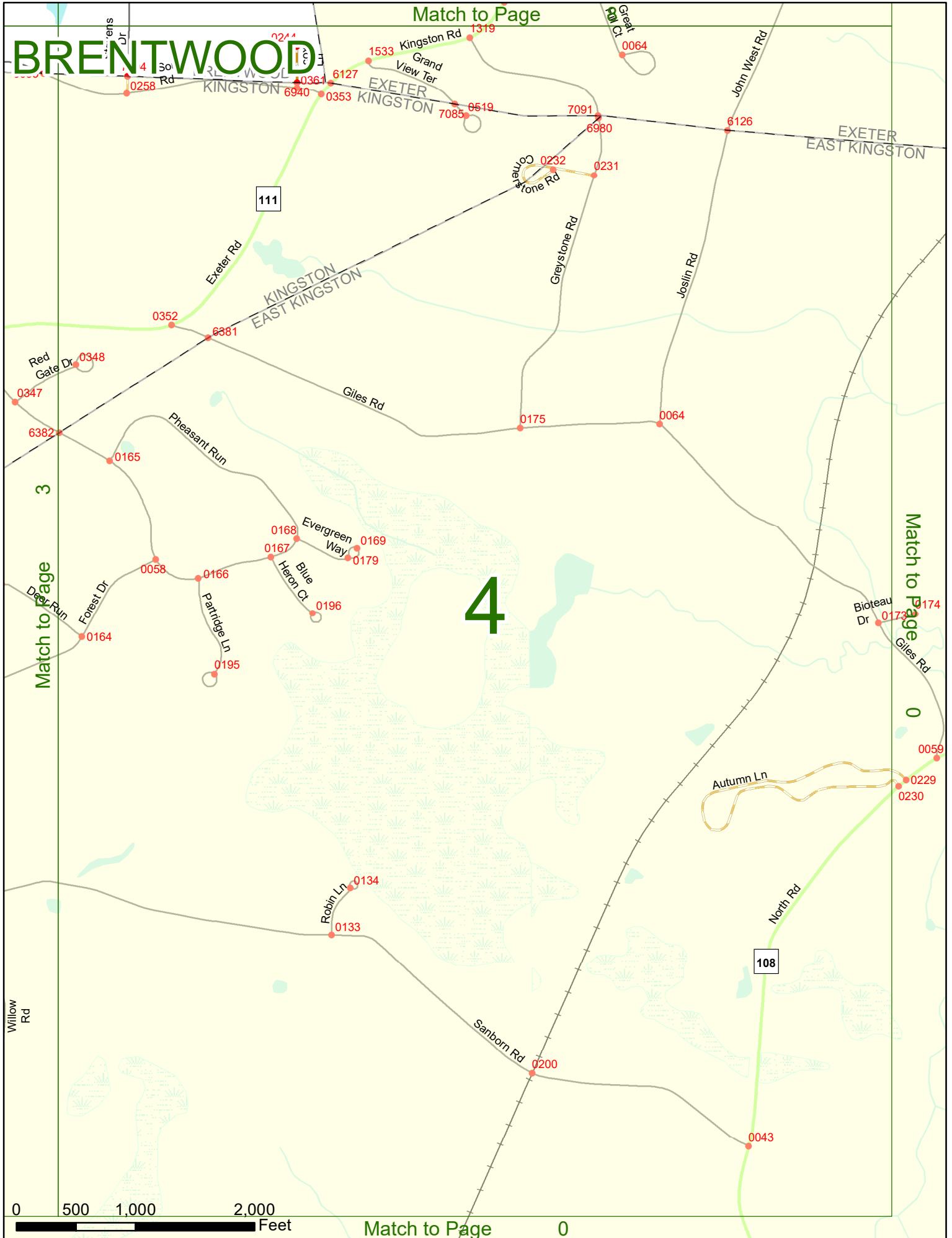
3

0 500 1,000 2,000 Feet

Match to Page 0



BRENTWOOD



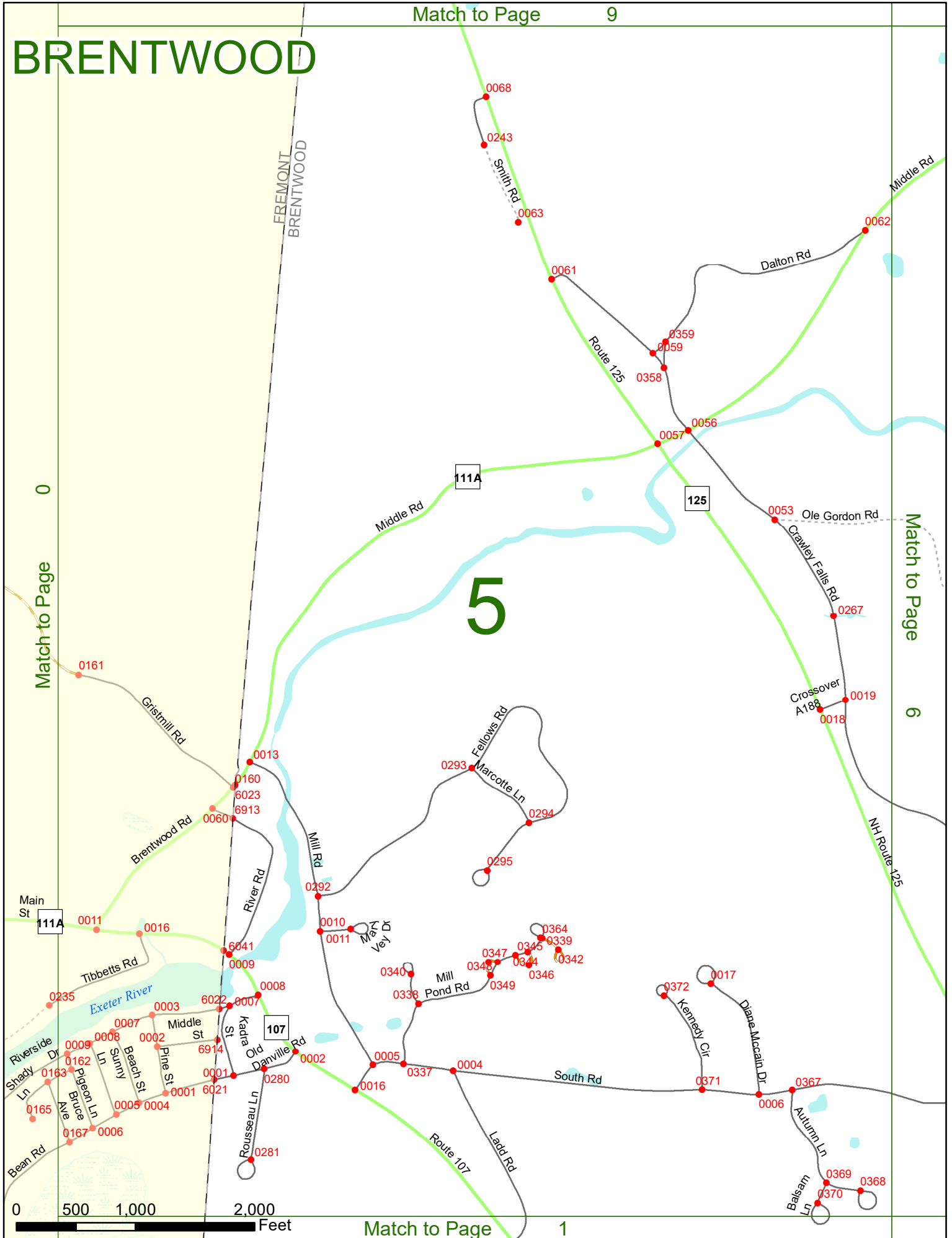
BRENTWOOD

Match to Page 9

Match to Page 0

Match to Page 6

5



Match to Page 1

BRENTWOOD

Match to Page 10

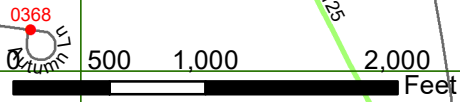
5

6

7

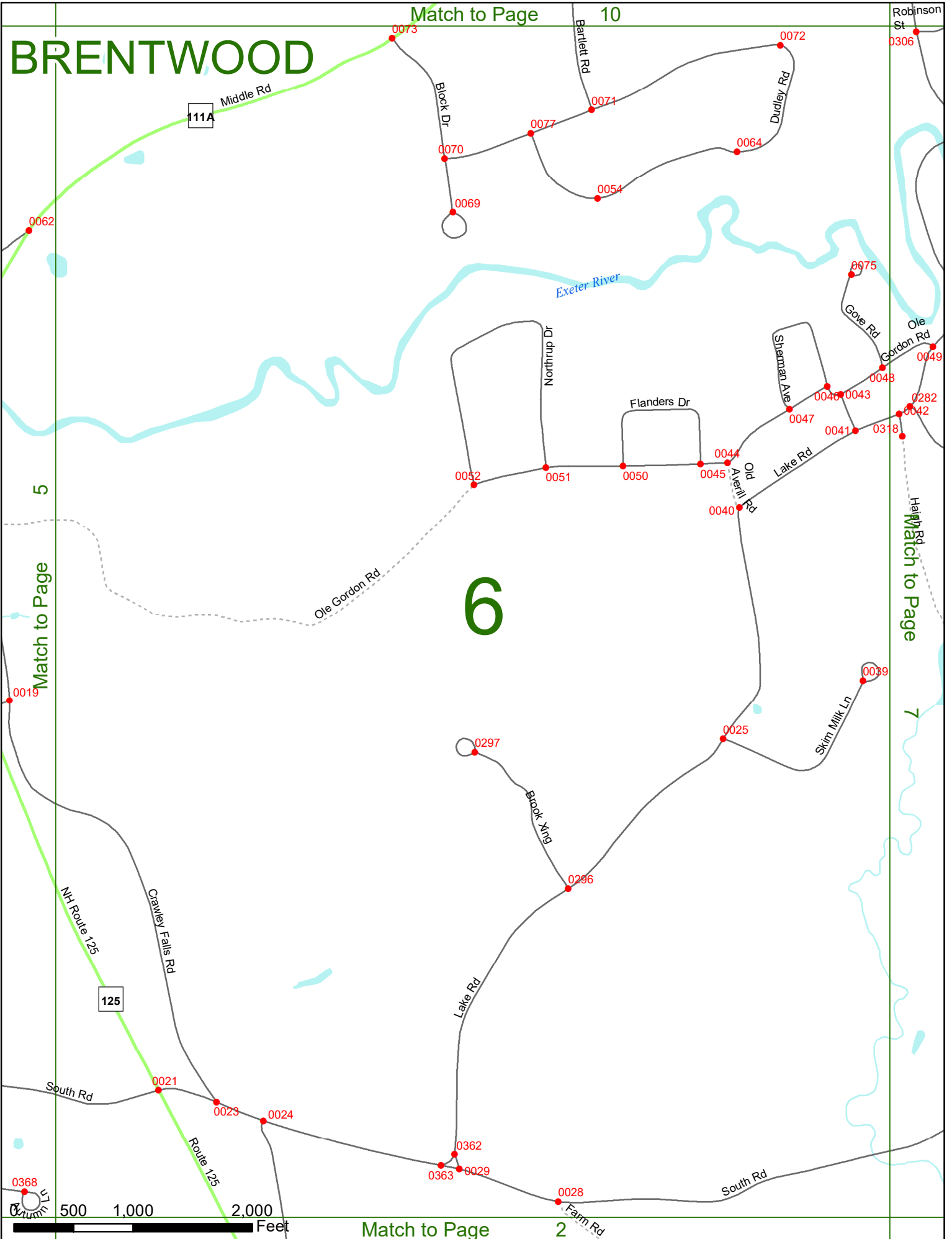
Match to Page

Match to Page

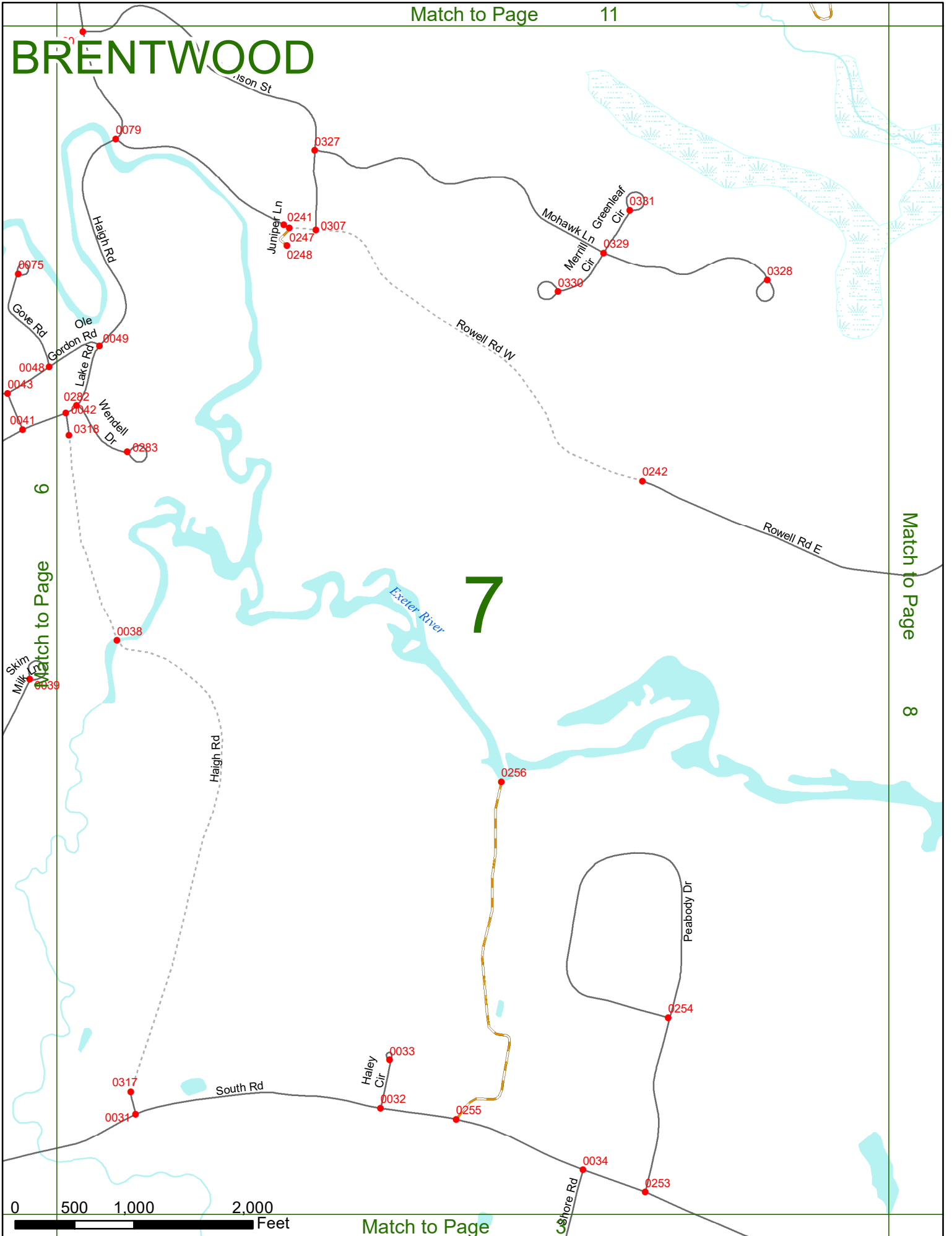


Match to Page

2



BRENTWOOD

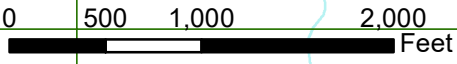


6

7

Match to Page

8



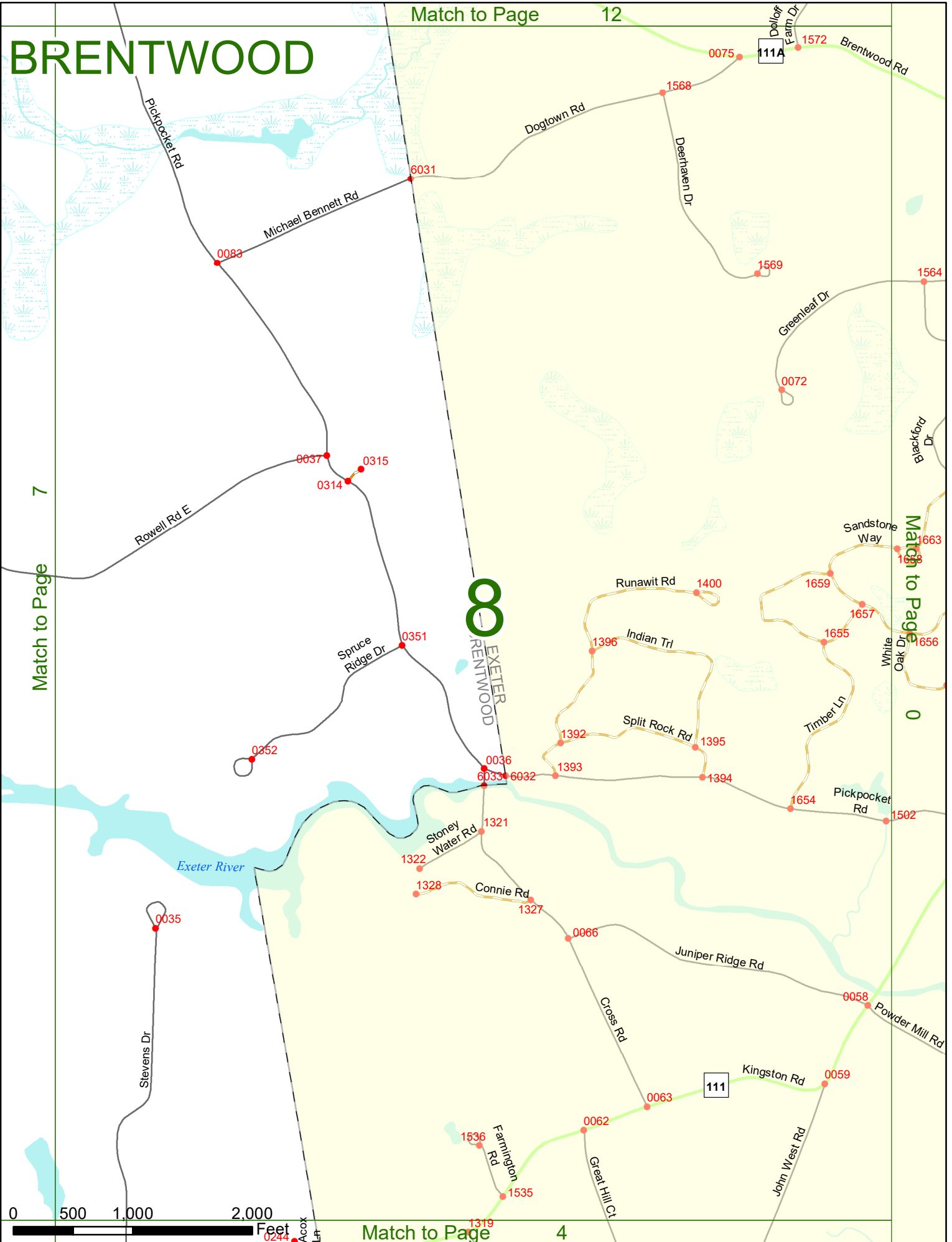
Match to Page

BRENTWOOD

Match to Page 12

Match to Page 7

Match to Page 0



Match to Page 4

BRENTWOOD

Match to Page

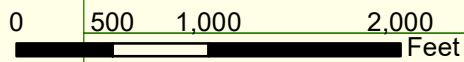
13

Match to Page 0

Match to Page

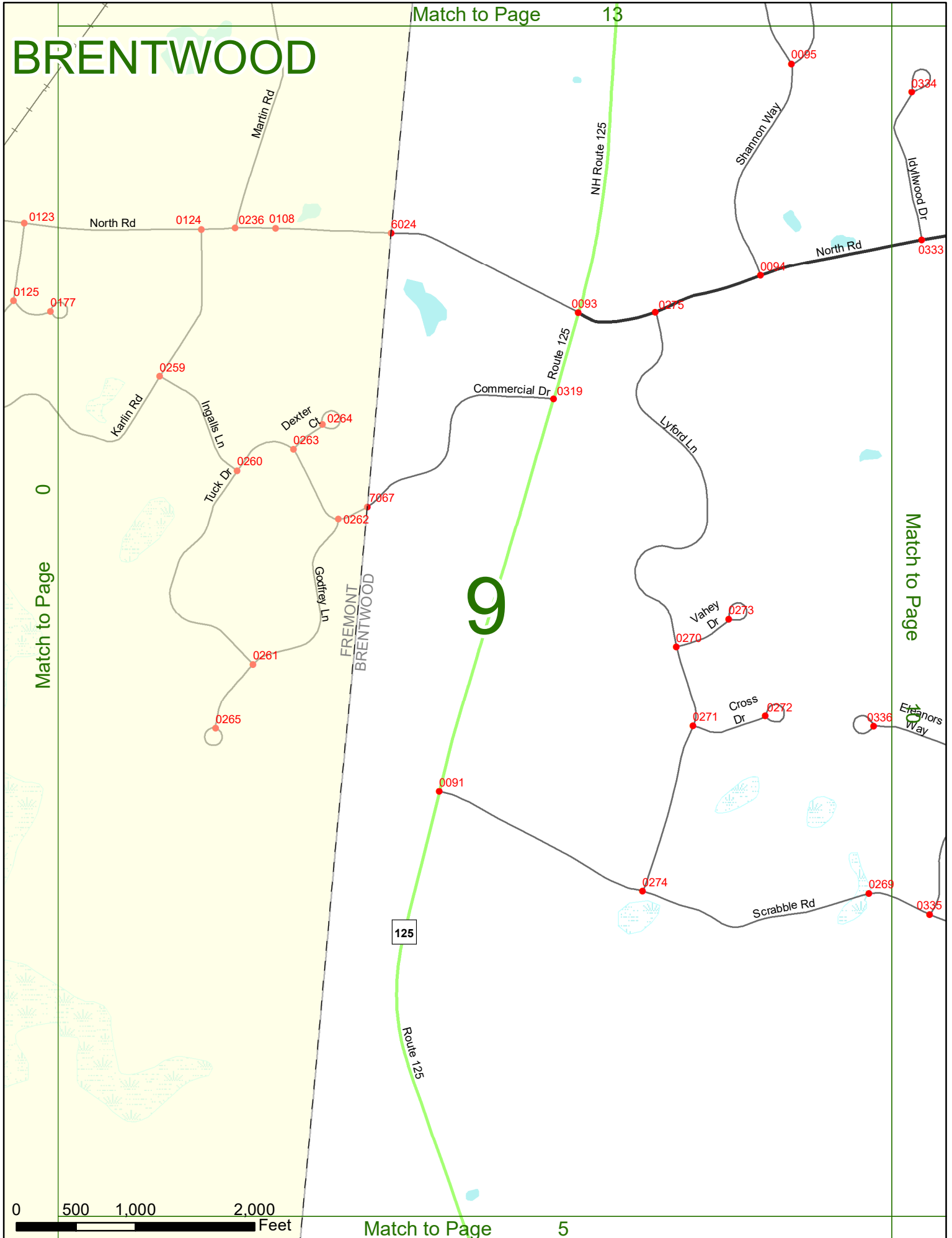
9

FREMONT
BRENTWOOD



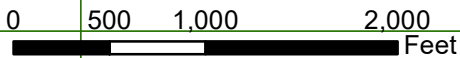
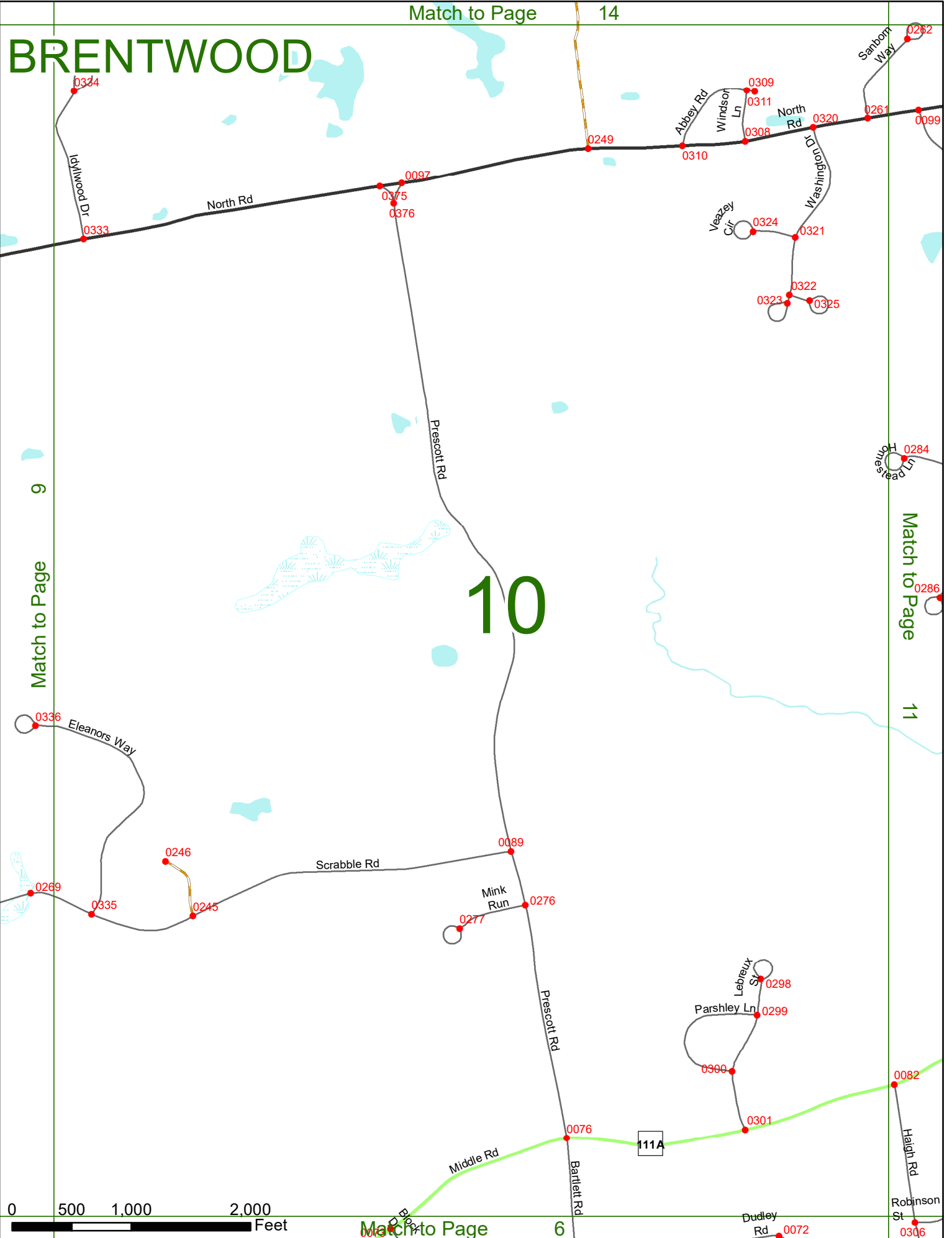
Match to Page

5

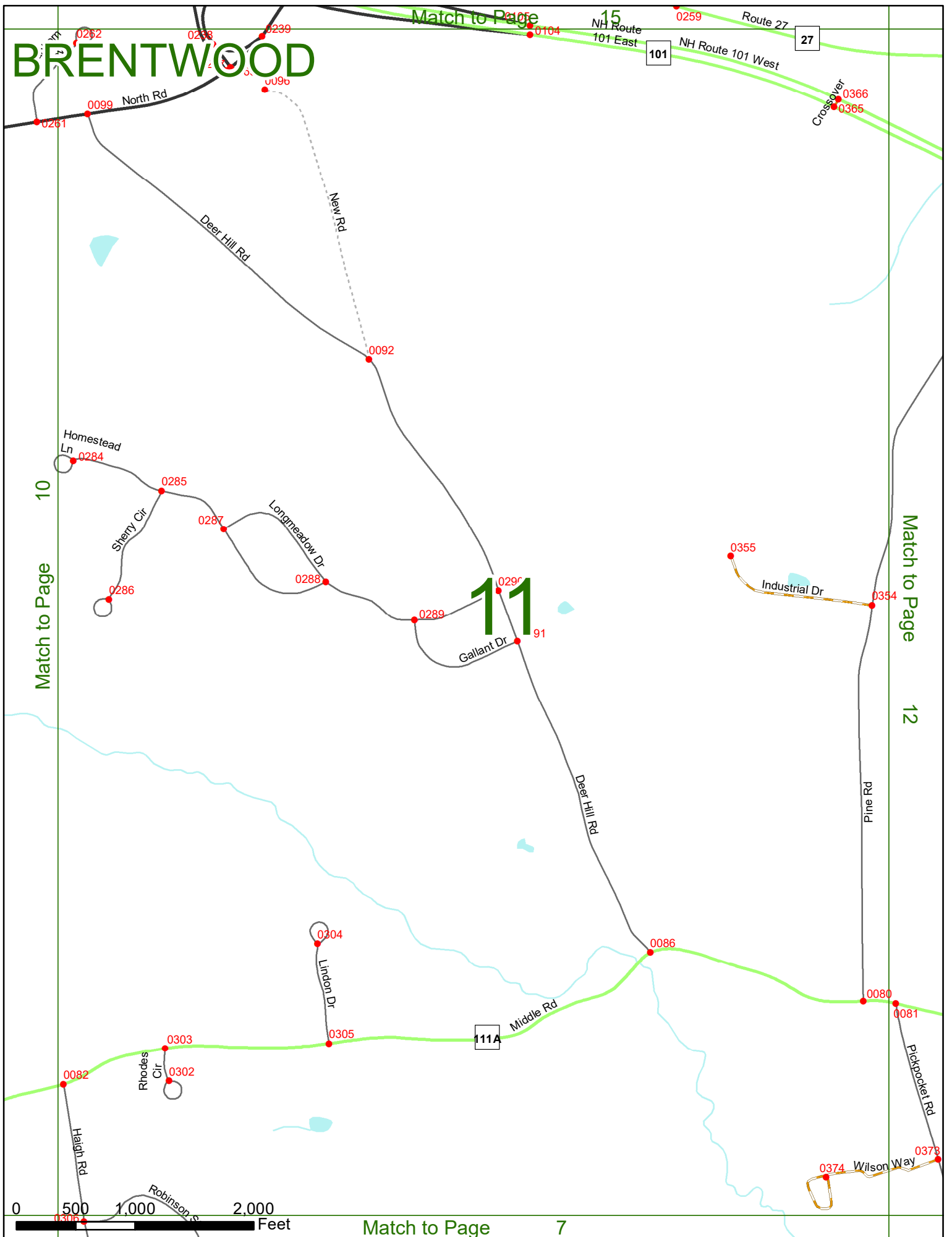


BRENTWOOD

10



BRENTWOOD



Match to Page 15

15
NH Route 101 East
101
NH Route 101 West
27
Route 27

0366
0365
Crossolver

Match to Page 10

Match to Page 12

11
91

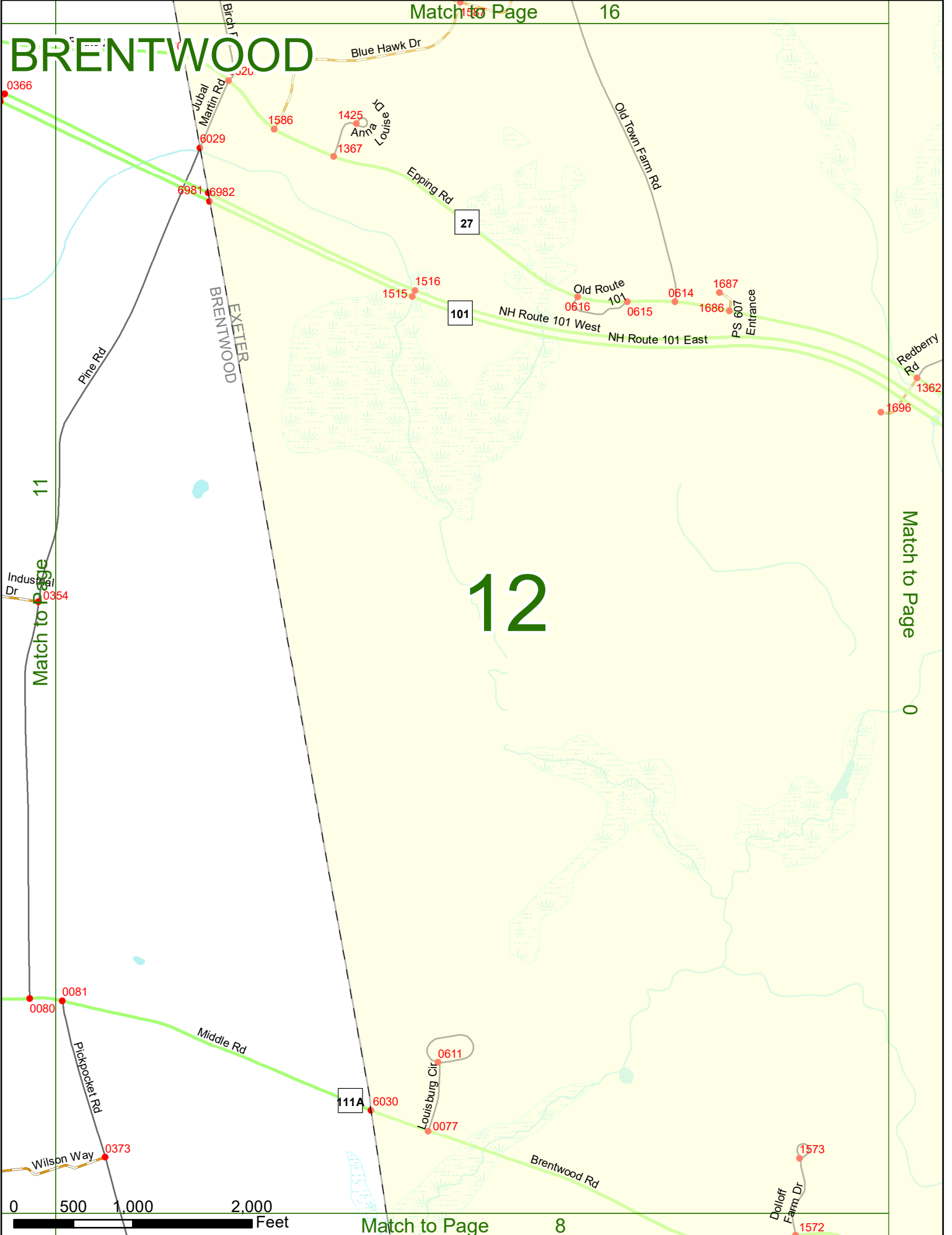
0 500 1,000 2,000 Feet

Match to Page 7

7

BRENTWOOD

Match to Page 16



12

11

Match to Page

Match to Page

0

Match to Page

8

0 500 1,000 2,000 Feet

BRENTWOOD

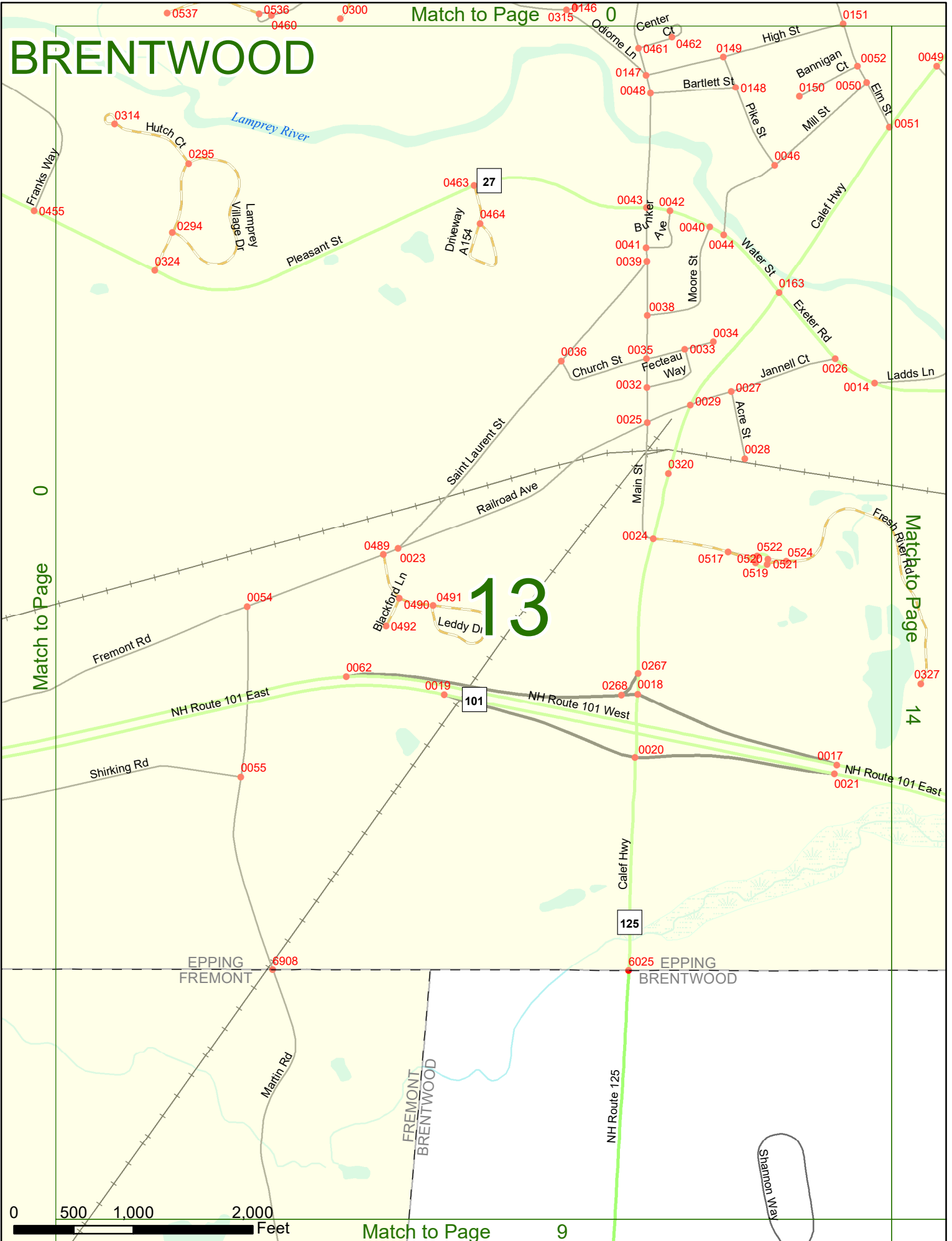

Match to Page 0

Match to Page 0

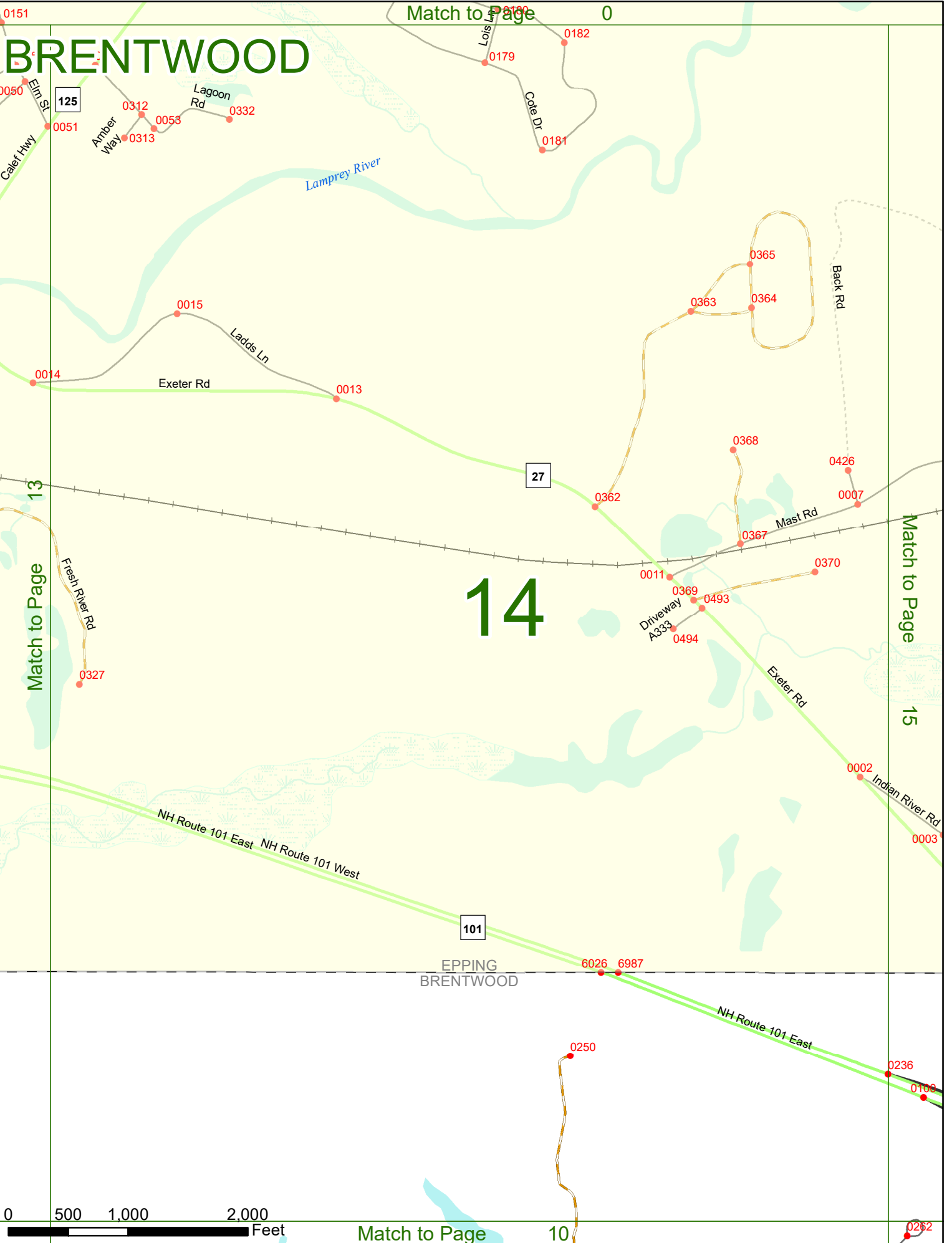
Match to Page 14

Match to Page 9

13



BRENTWOOD



Match to Page 10

Match to Page 15

Lamprey River

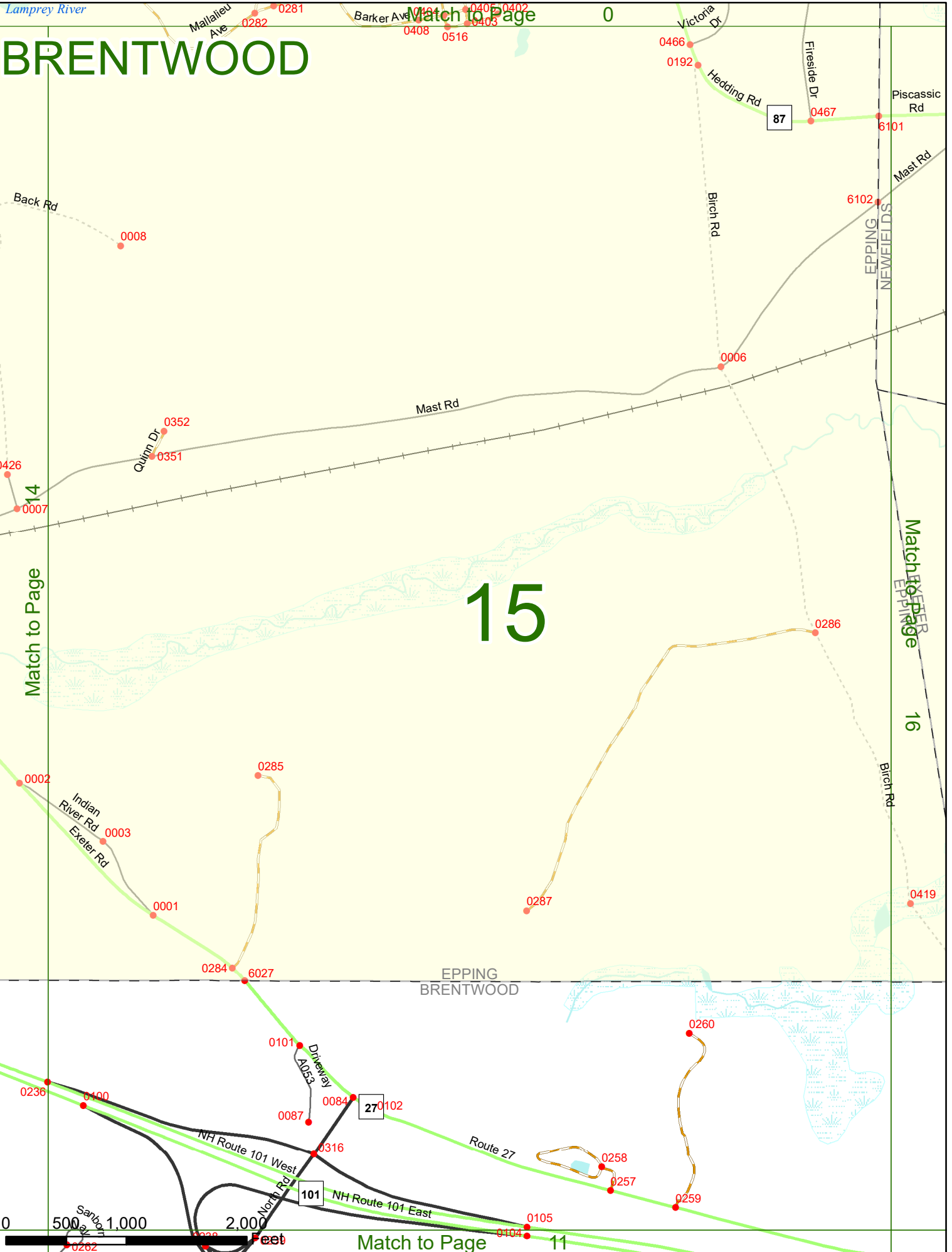
BRENTWOOD

Match to Page 0

15

Match to Page 16

Match to Page 14



0 500 1,000 2,000 Feet

Match to Page

11

BRENTWOOD

Match to Page 0

6101 Piscassic Rd 0009

6102

Bald Hill Rd

0008

87

0006

Piscassic Rd

15

Match to Page

NEWFIELDS
EXETER

6103

16

Match to Page

0

EXETER
EPPING

Cuba Rd

1504

0627

Beech Hill Rd

Birch Rd

0419

Chapman Way

1492

6113 7084

7108

7058

1369

0377

1531

1530

7059

EXETER
BRENTWOOD

Blue Hawk Dr

1587

Old Town Farm Rd

0 500 1,000 2,000 Feet

Match to Page 12