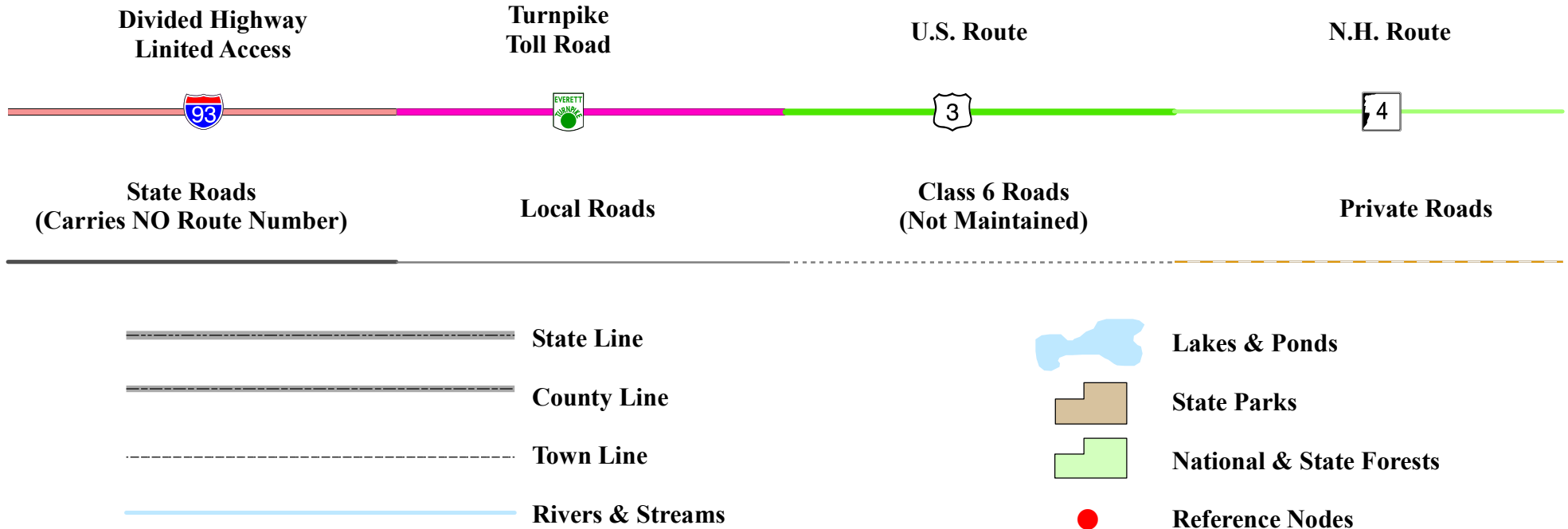


New Hampshire
DOT
 Department of Transportation

Maps and data sets are not guaranteed to be free from errors and omissions. Data is in a constant state of update and correction by various groups and agencies. Information displayed on this map is the best available at the time of publication.

2022 Nodal Reference Bookmap

LEGEND



NHDOT will accept crash locations based on the State of NH Uniform Police Traffic Accident Report.

Crash occurred on:

Option 1 Street Address
 123 Main Street

Option 2 Route No and/or Distance from NESW Intesecting Road, Bridge,
 Street name Intersecting Street Town/County line
 Main Street 500 E Oak Street

Option 3 First Node Distance from First Node Second Node
 515 212 632

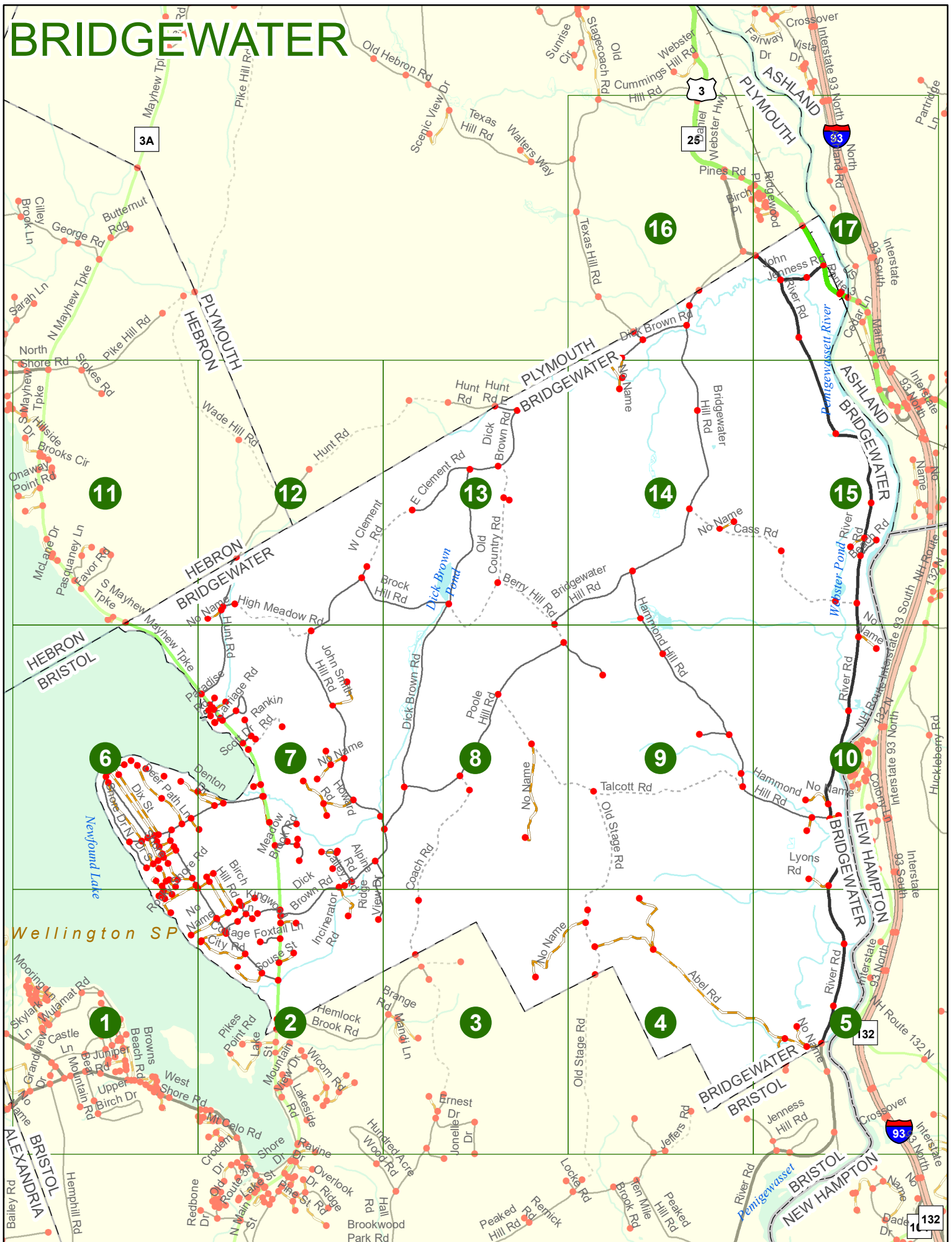
Option 4 Route No and/or Mile Marker on Interstate Only NESW Mile (Marker)
 Street name
 189S 700 feet S 36.8

Option 3 – Example

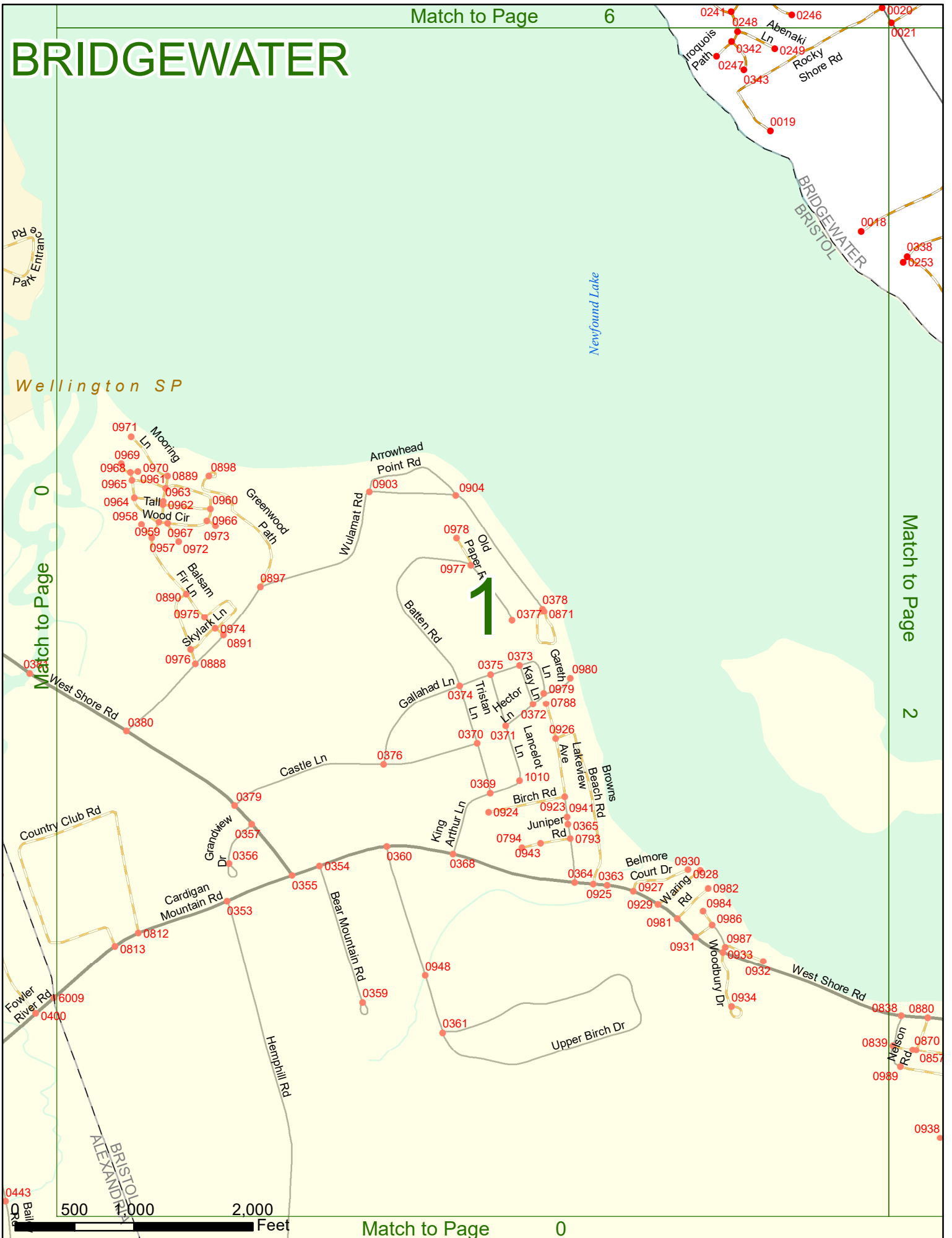
Street Name Loudon Road
First Node 803
Distance from First Node 318 Ft
Second Node 813



BRIDGEWATER



BRIDGEWATER



Wellington SP

Newfound Lake

BRIDGEWATER
BRISTOL

1

Match to Page 0

Match to Page 2

500 1000 2000 Feet

ALEXANDRIA

0443

0938

0839 0870 0857 0989

0838

0934

0933

0987

0986

0984

0982

0928

0930

0927

0929

0925

0924

0923

0941

0793

0365

0364

0363

0362

0361

0360

0359

0358

0357

0356

0355

0354

0353

0813

0812

0400

6009

0400

0400

0400

0400

0400

0400

0400

0400

0400

0400

0400

0400

0400

0400

0400

0400

0400

0400

0400

0400

0400

0400

0400

0400

0400

0400

0400

0400

0400

0400

0400

0400

0400

0400

0400

0400

0400

0400

0400

BRIDGEWATER

Match to Page 7

7

1


Match to Page

2

BRIDGEWATER
BRISTOL

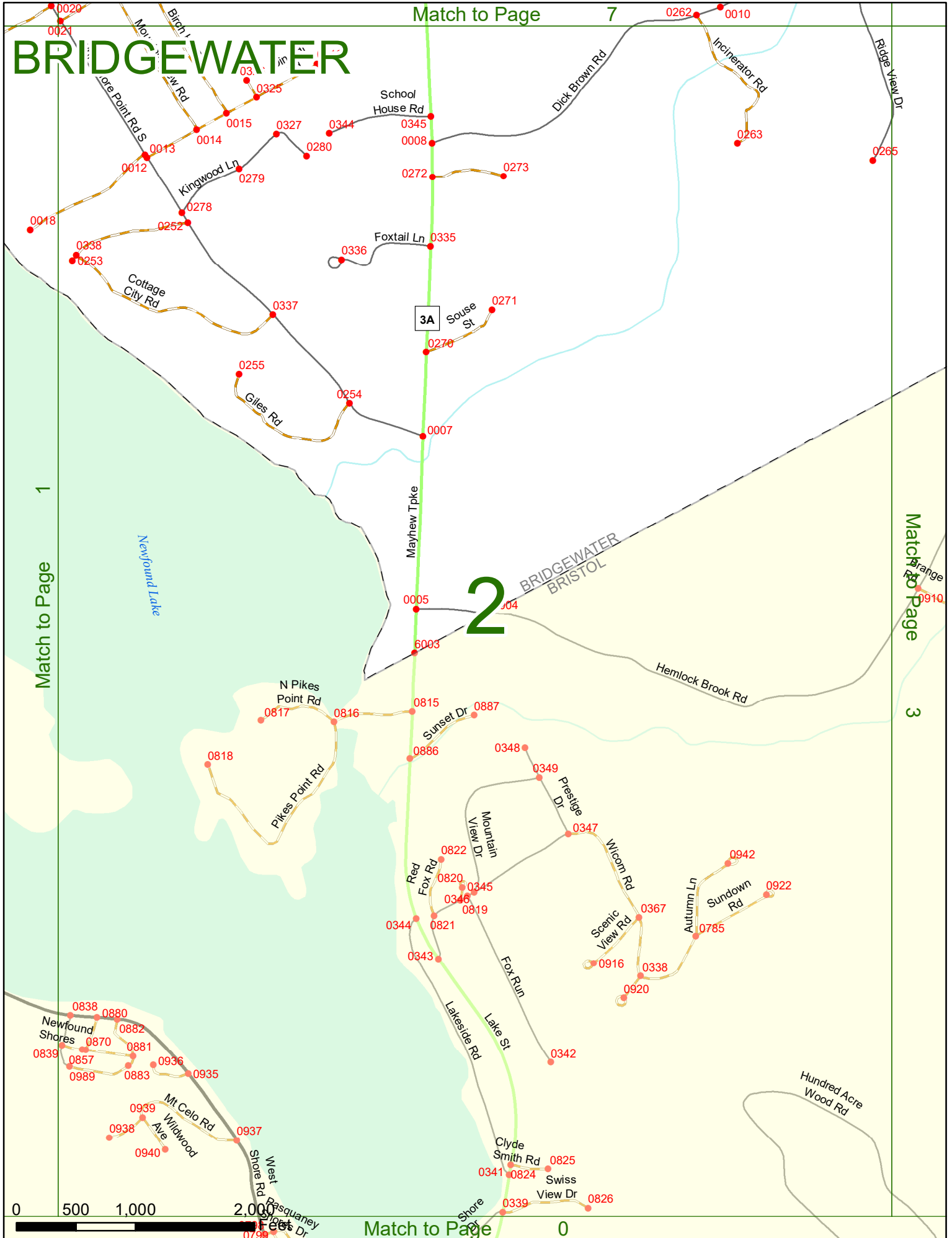
Match to Page

3

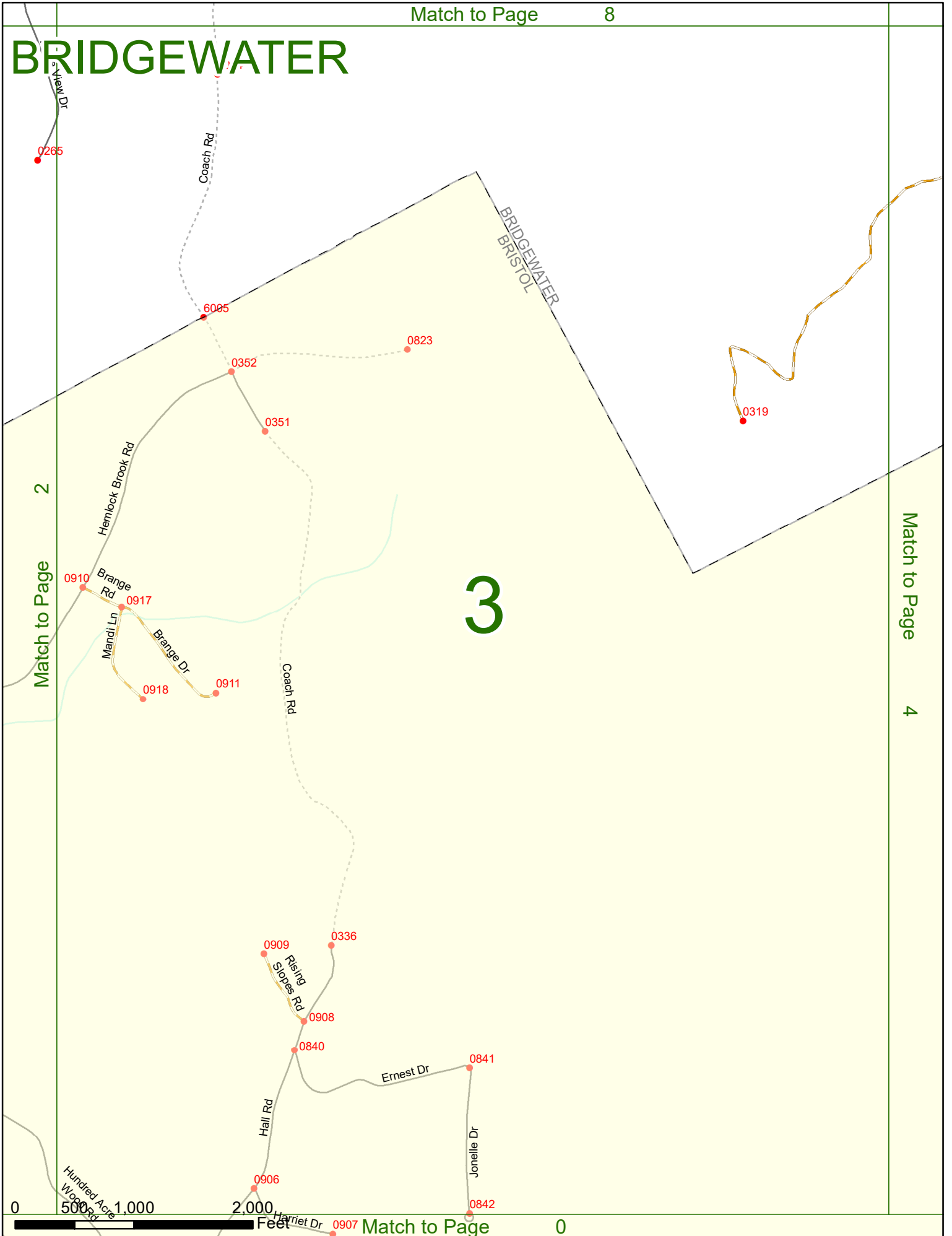


Match to Page

0



BRIDGEWATER



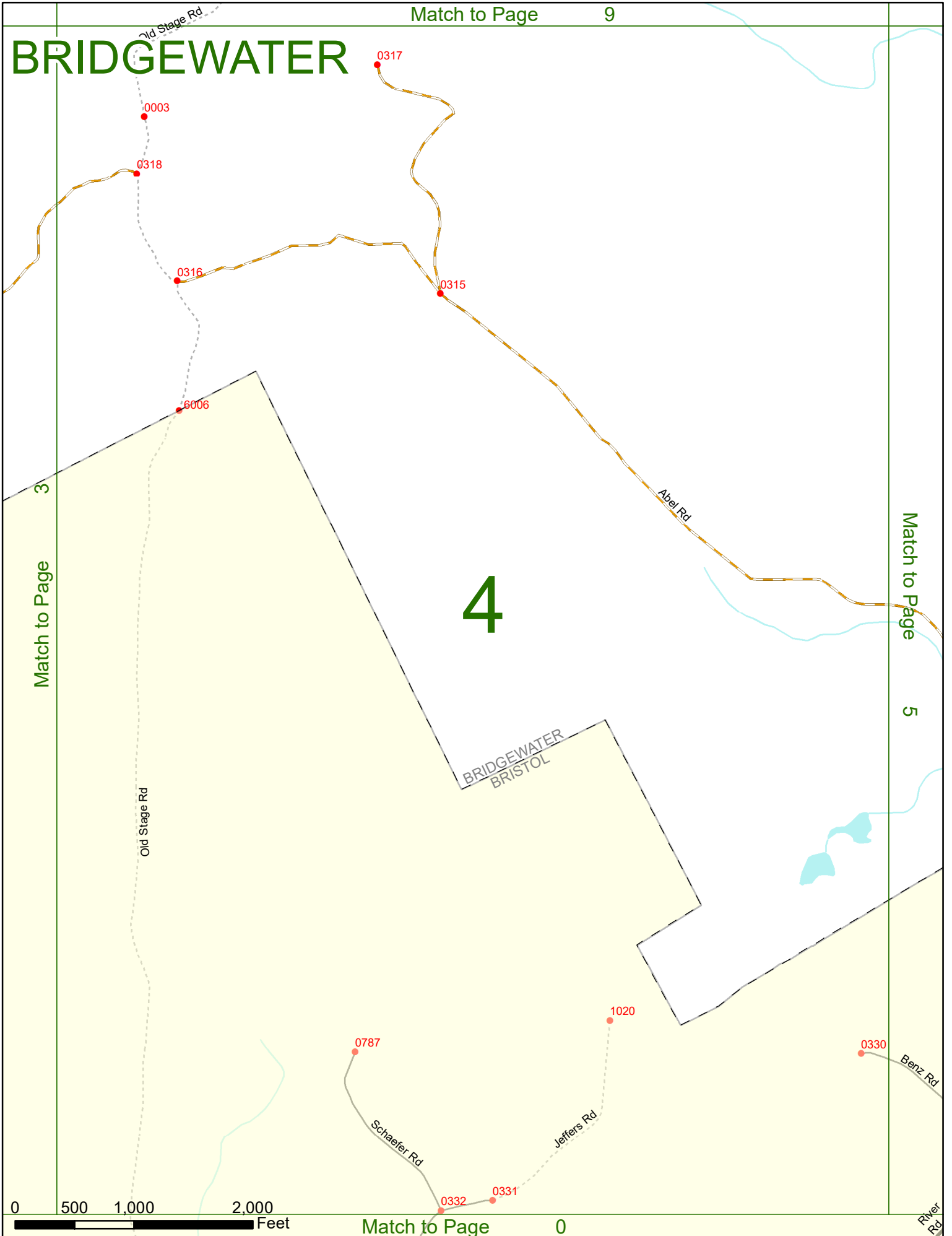
Match to Page 2

Match to Page 4

3

0 500 1,000 2,000 Feet

BRIDGEWATER



Match to Page

3

4

Match to Page

5

0 500 1,000 2,000 Feet

Match to Page

0

River Rd

BRIDGEWATER

Match to Page 10

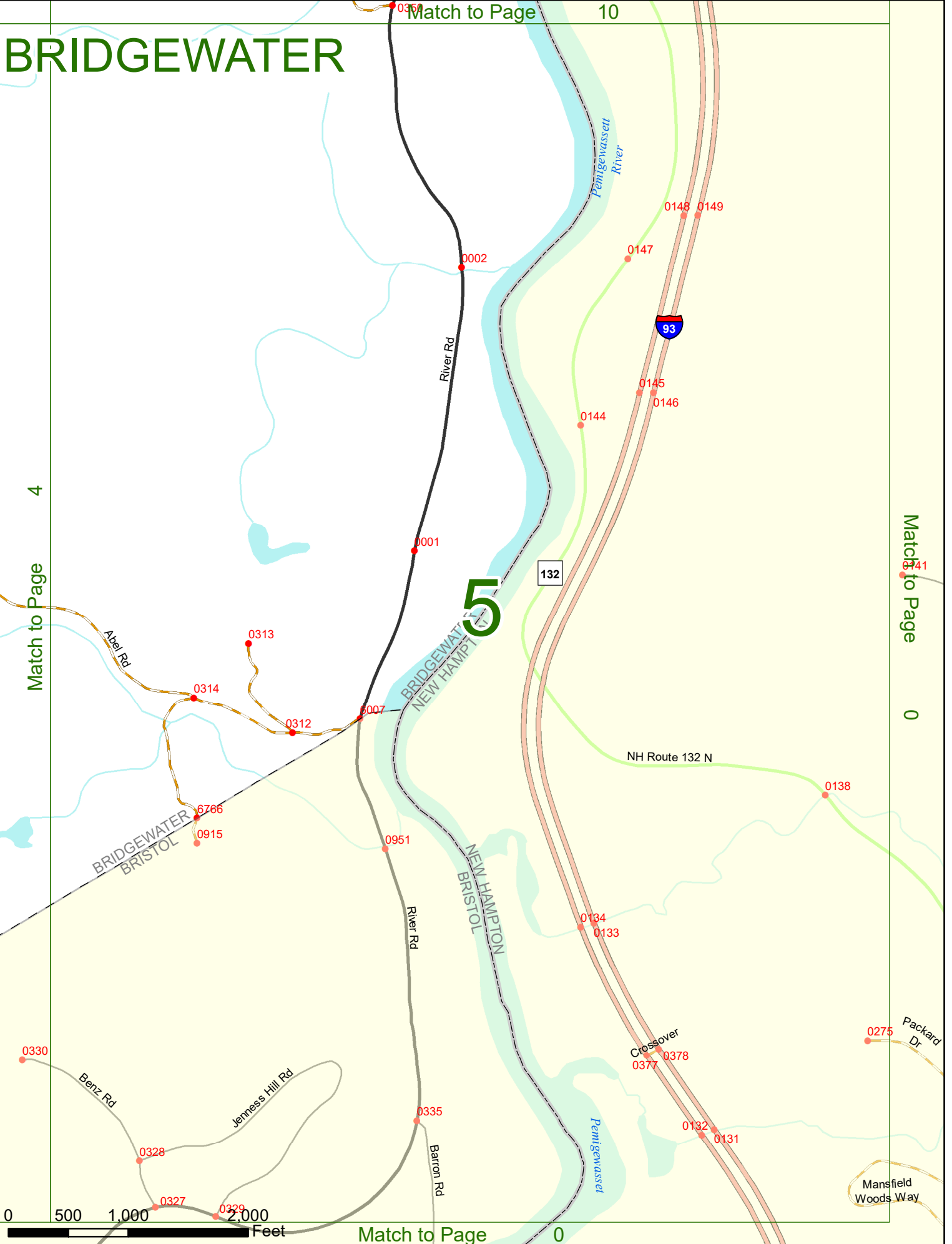
4

Match to Page

Match to Page

0

5



0 500 1,000 2,000 Feet

Match to Page 0

BRIDGEWATER

Match to Page 11

Match to Page 0

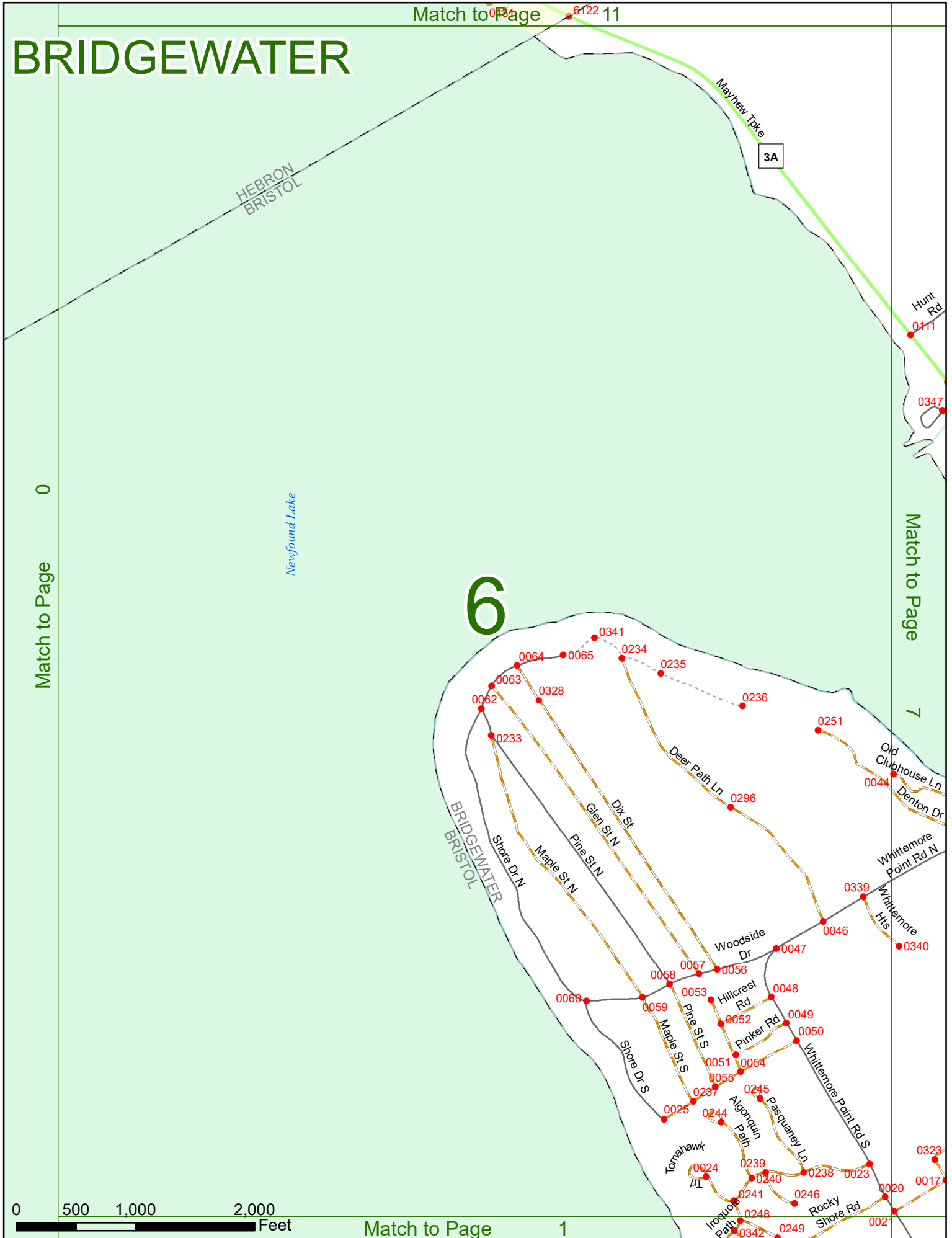
Match to Page 7

Newfound Lake

6

0 500 1,000 2,000 Feet

Match to Page 1



BRIDGEWATER

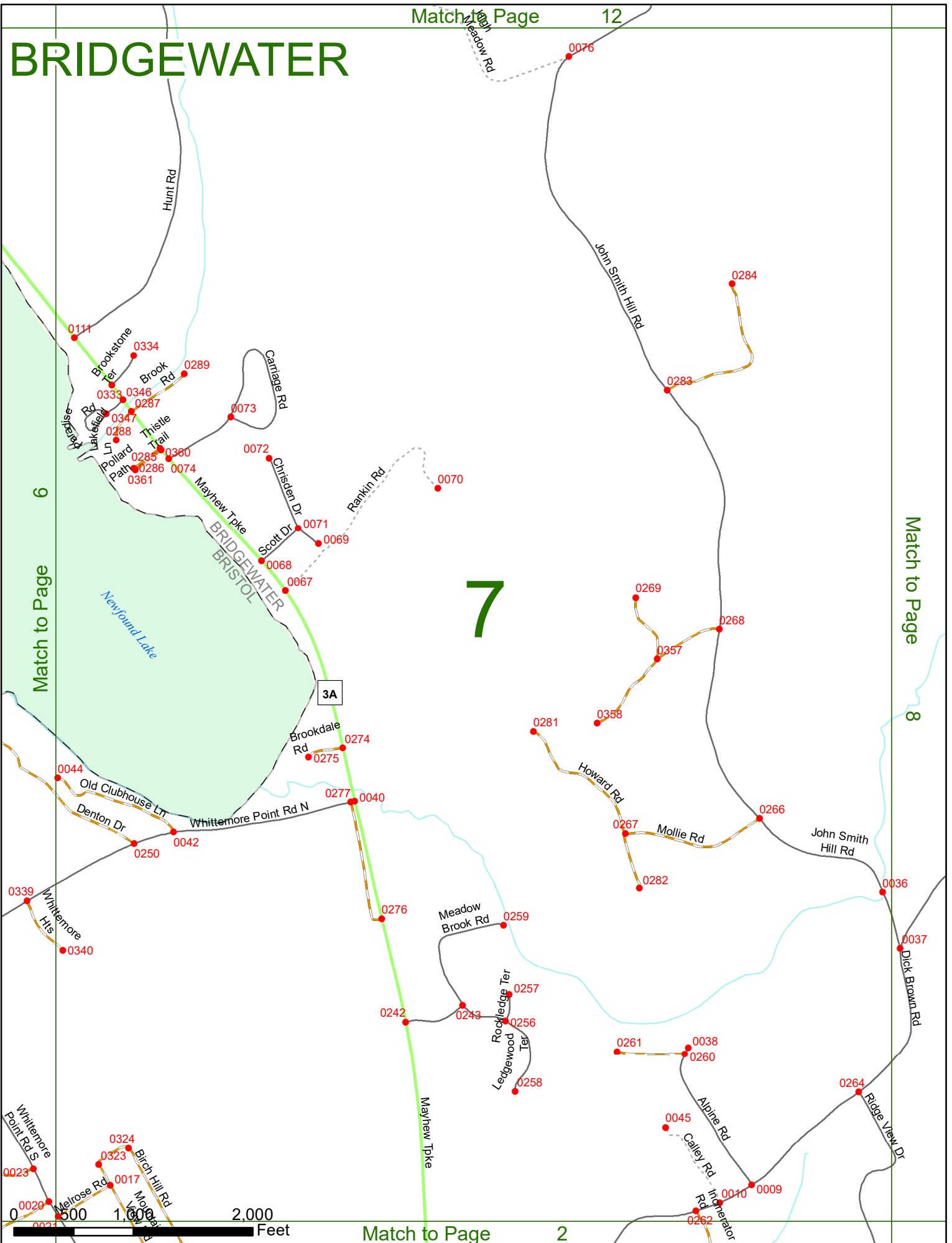
Match to Page 12

Match to Page 6

Match to Page 8

7

Match to Page 2



BRIDGEWATER

Match to Page 13

13

0081

0085

Bridgewater Hill Rd

7

Match to Page

Match to Page

9

8

Poole Hill Rd

0079

0320

Talcott Rd

0033

0032

0034

Coach Rd

0321

John Smith Hill Rd

0036

0037

Dick Brown Rd

0264

Ridge View Dr



Match to Page

3

BRIDGEWATER

Match to Page 14

8

Match to Page

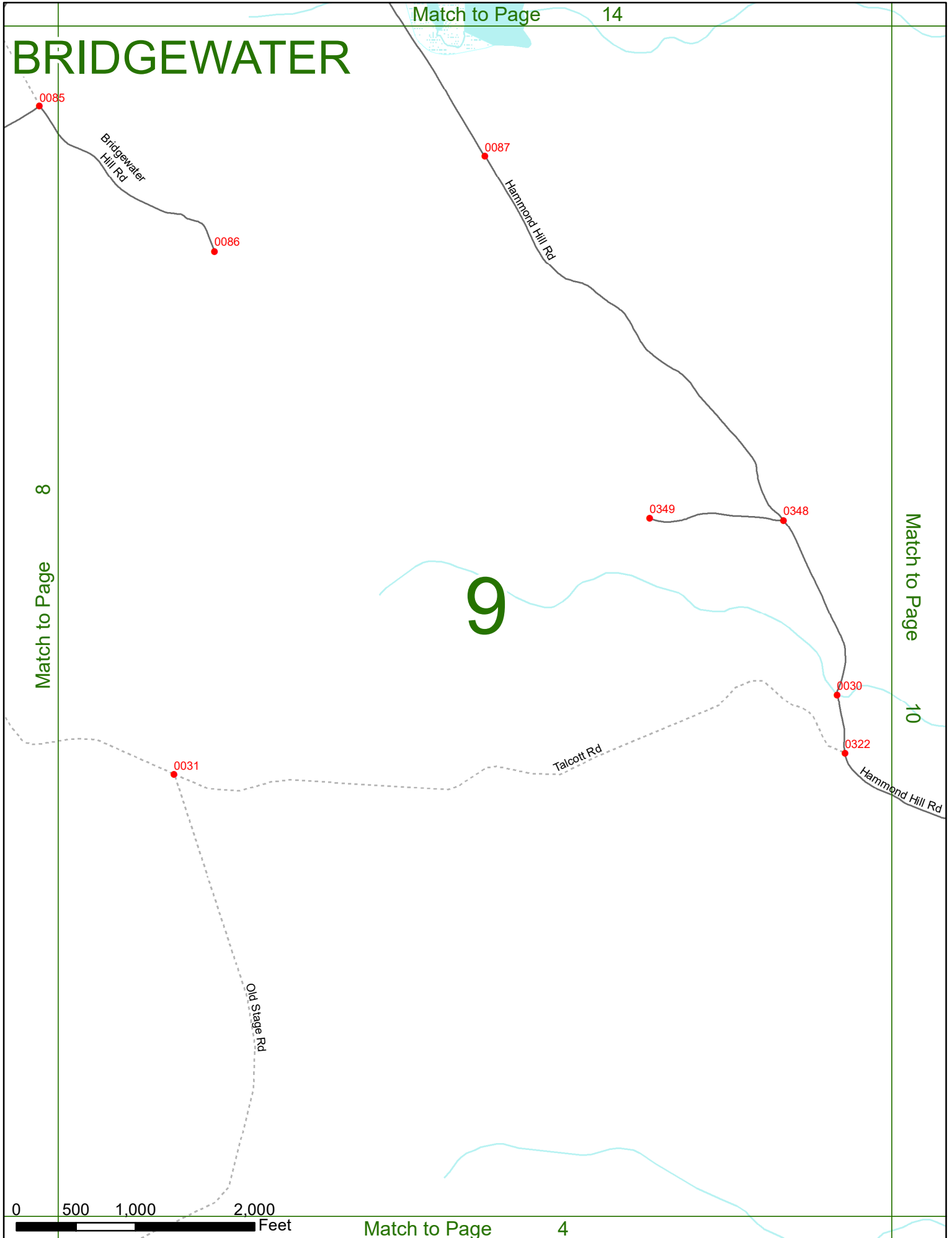
9

Match to Page

10

0 500 1,000 2,000 Feet

Match to Page 4



BRIDGEWATER

Match to Page 15

15

Donkin Hill Rd


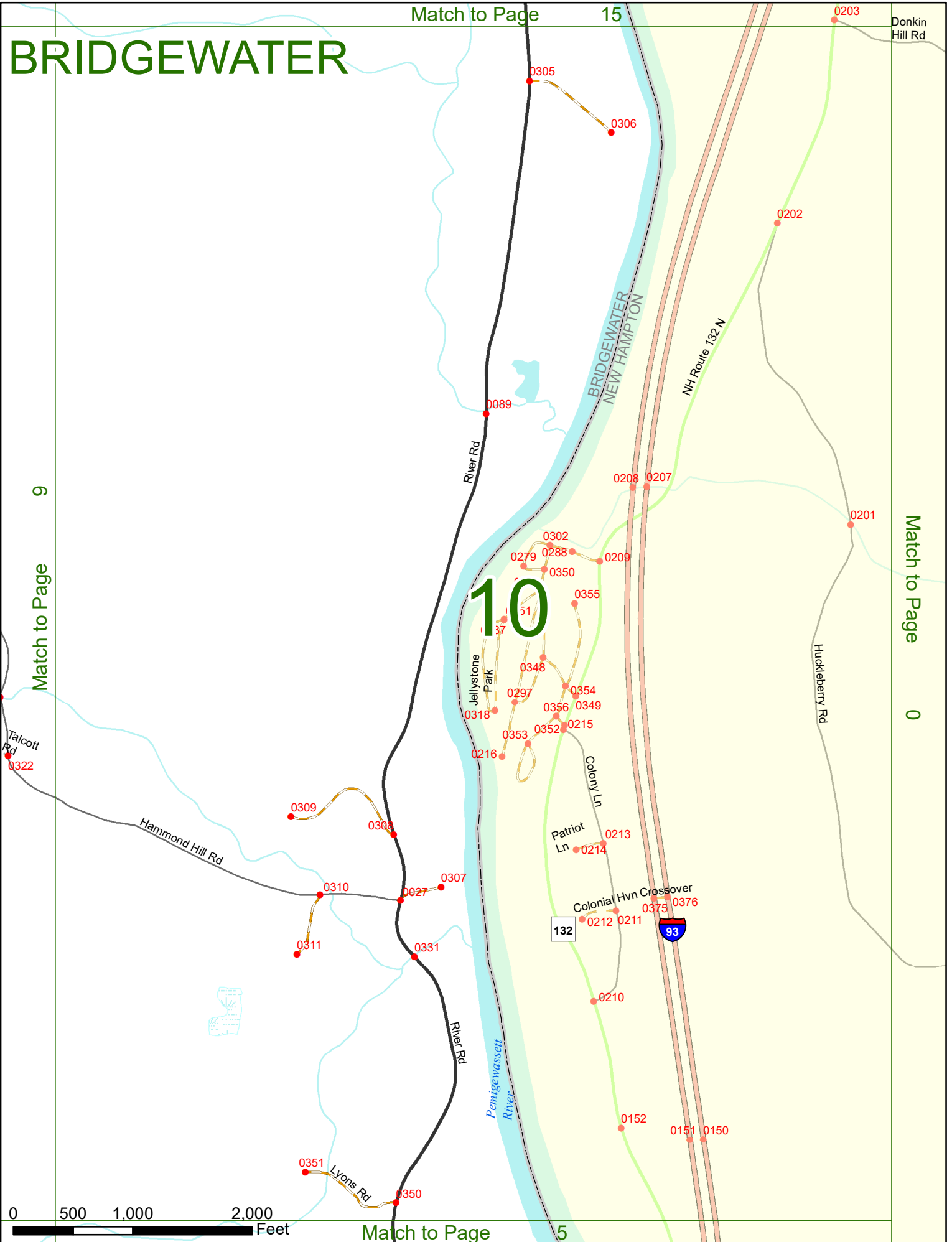
9

Match to Page

Match to Page

0

10

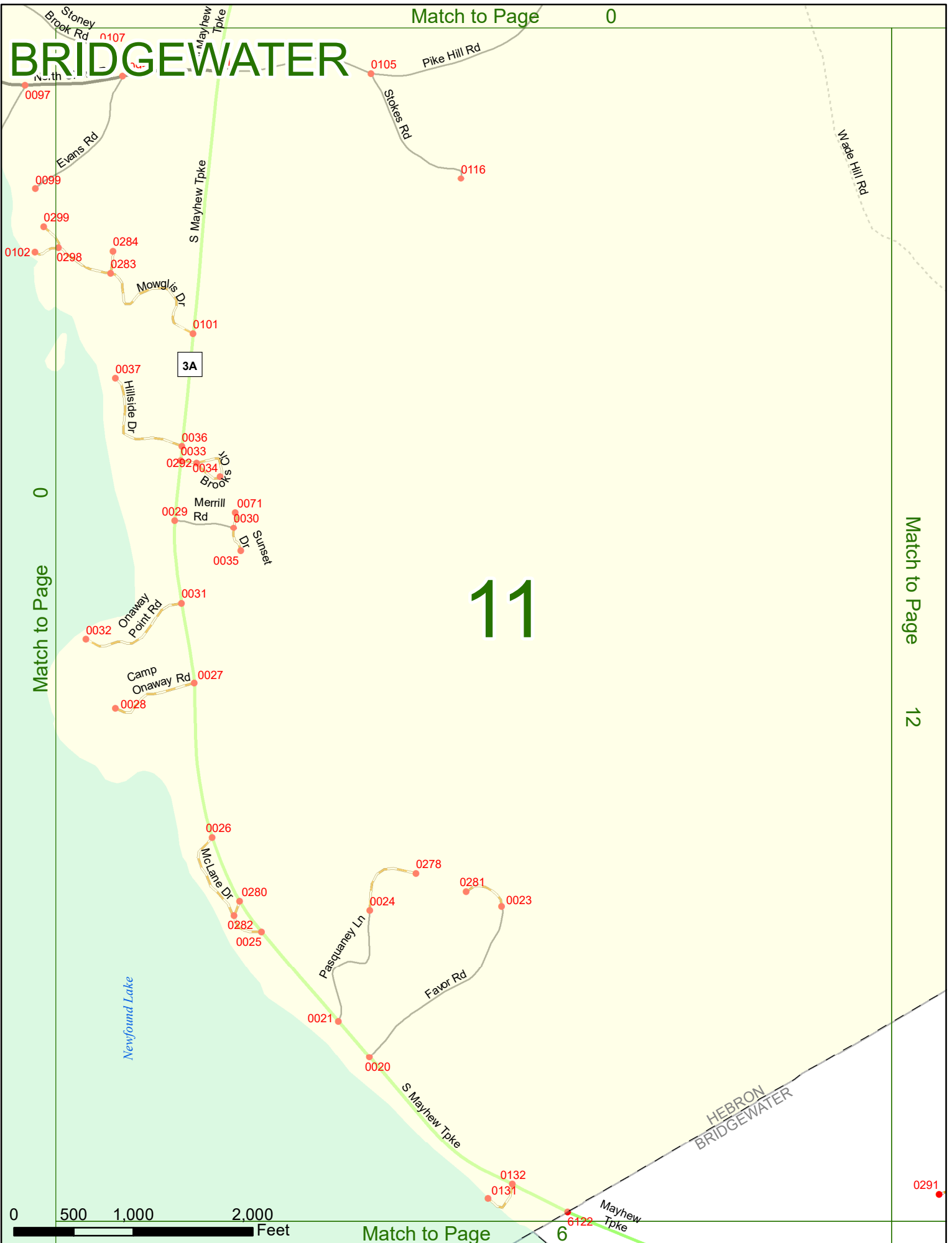


Match to Page

5

BRIDGEWATER

Match to Page 0



11

Match to Page 12

0 500 1,000 2,000 Feet


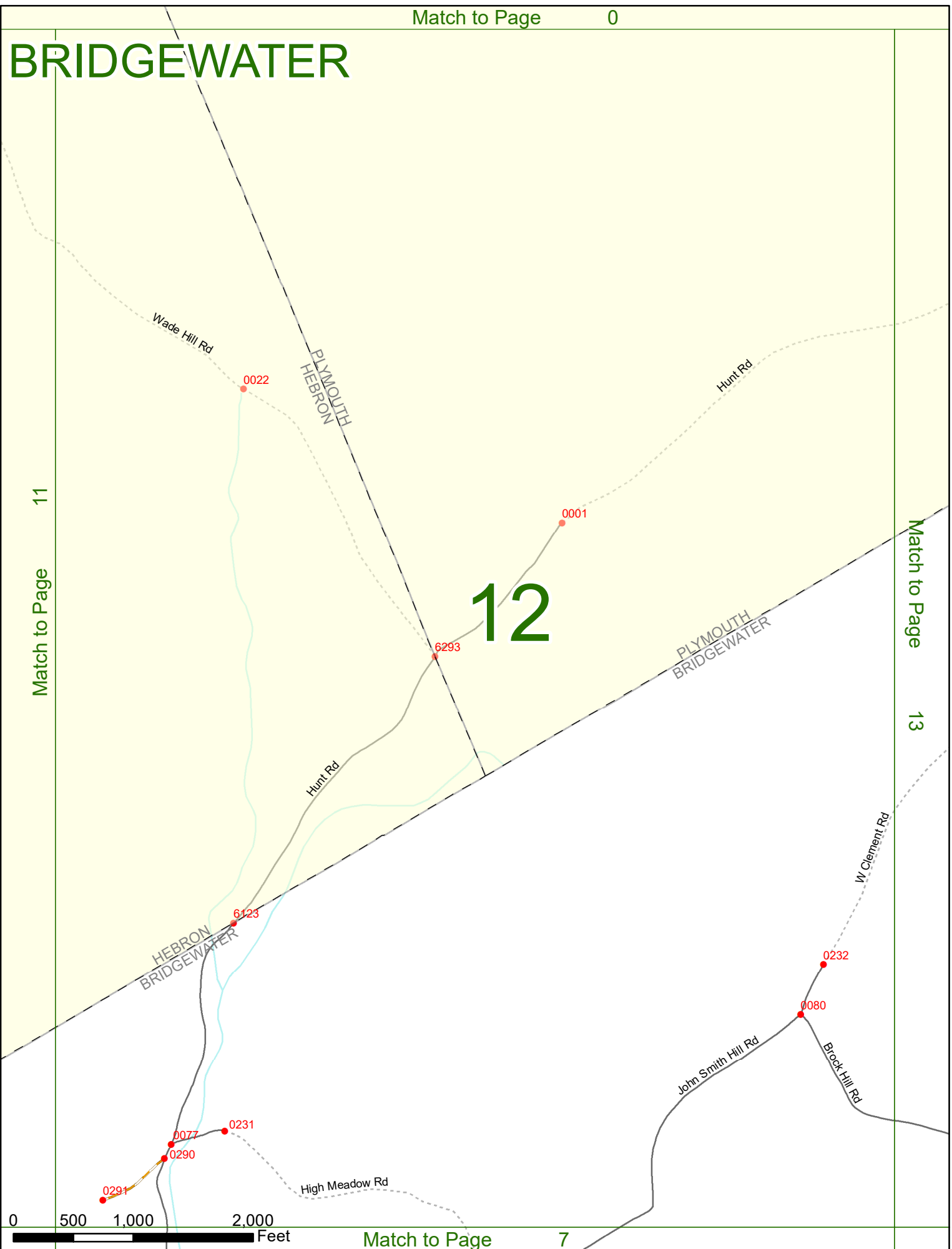
Match to Page 6

BRIDGEWATER

Match to Page 11

Match to Page 13

12



BRIDGEWATER

12

Match to Page

Match to Page

14

13

PLYMOUTH
BRIDGEWATER

Hunt Rd
0002

0003

6051

Hunt Rd E

0096

Dick Brown Rd

0097

E Clement Rd

0094

0292

0229

0359

0352

Dick Brown Rd

Old Country Rd

Dick Brown Pond

Berry Hill Rd

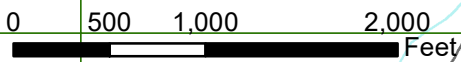
0293

Brock Hill Rd

0083

Bridgewater Hill Rd

0081



BRIDGEWATER

Match to Page 16

16

13

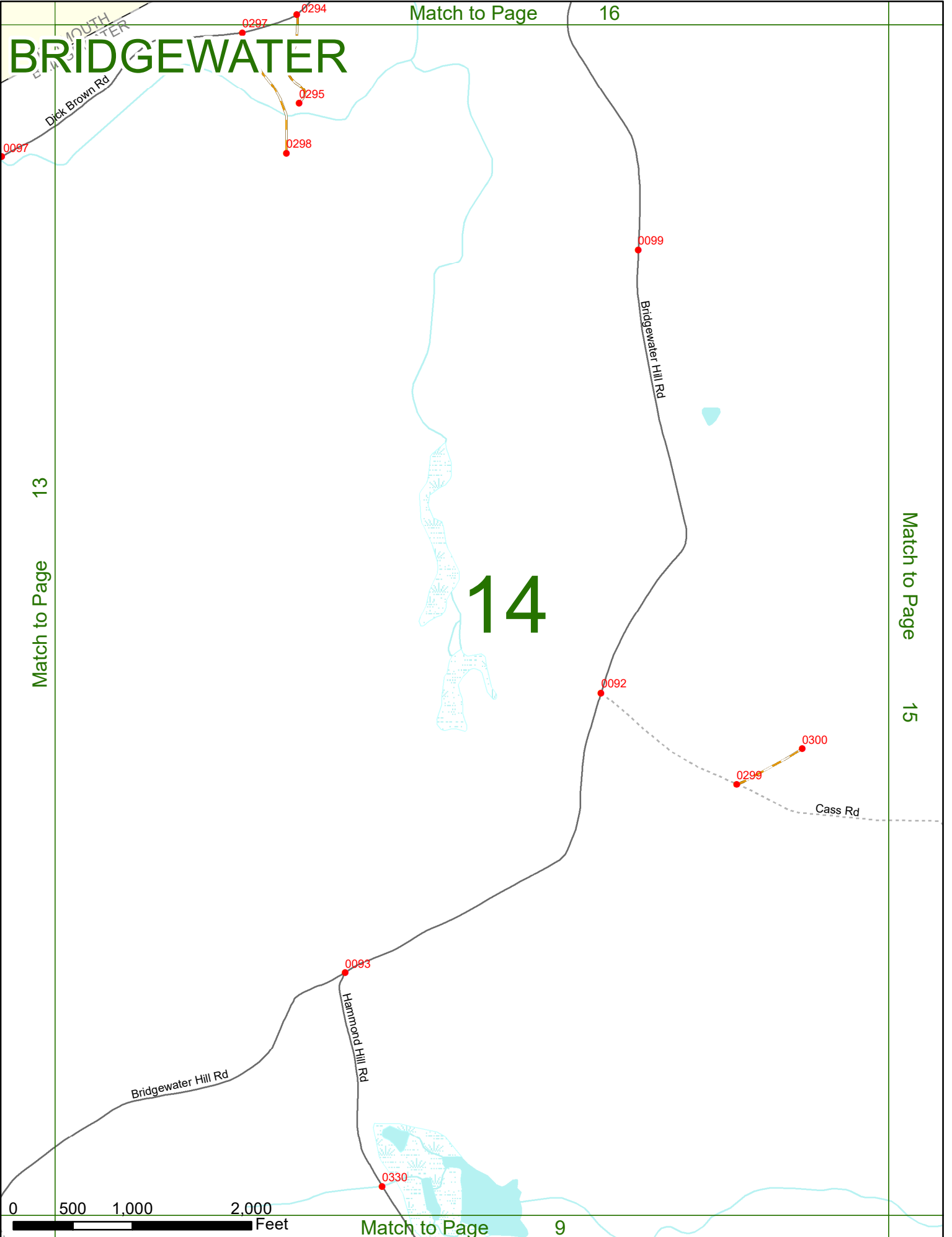
Match to Page

14

Match to Page

15

Match to Page



0 500 1,000 2,000 Feet

Match to Page

9

BRIDGEWATER

Match to Page 17

14

Match to Page

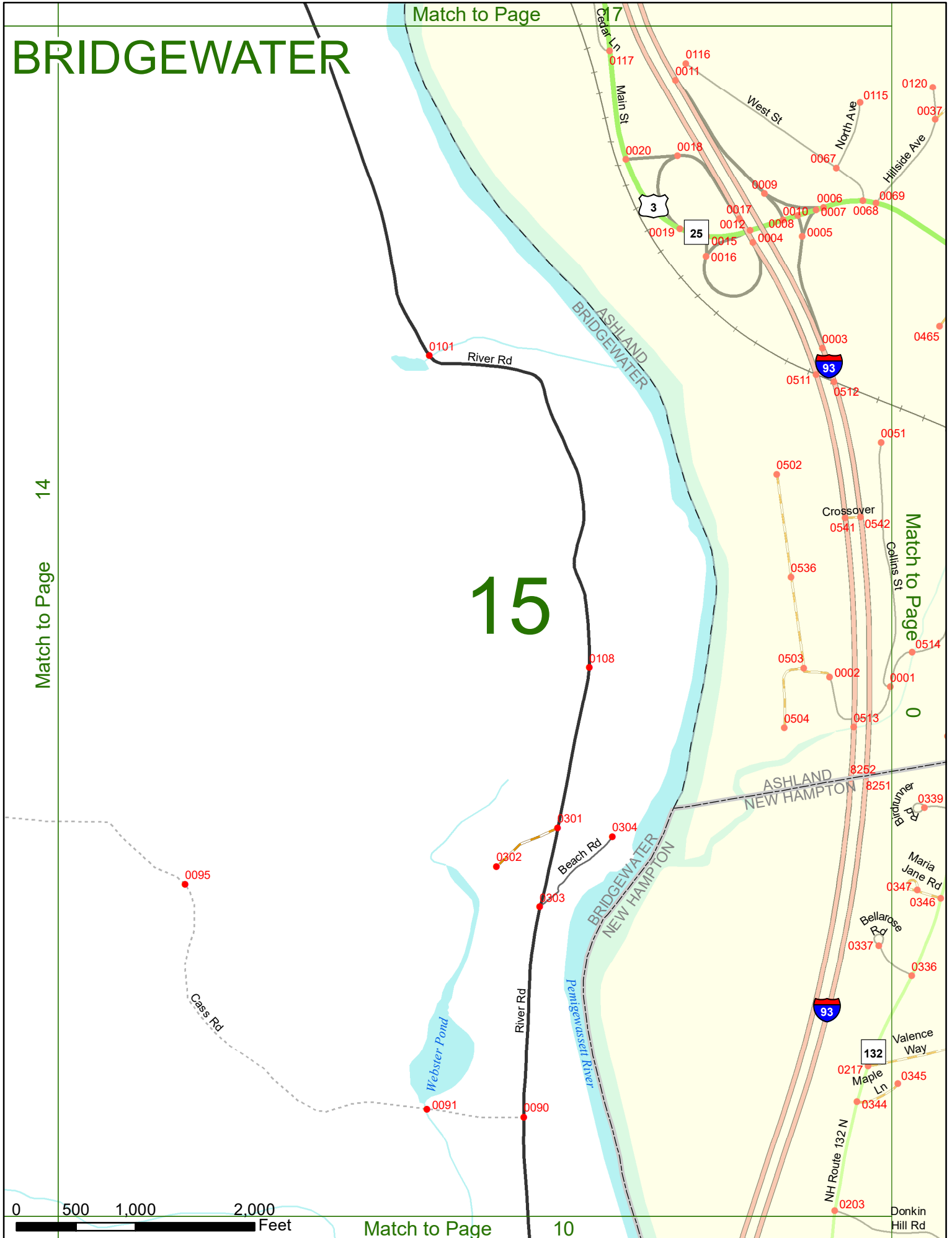
15

Match to Page 0



Match to Page

10



BRIDGEWATER

Match to Page 0

16

Match to Page 17

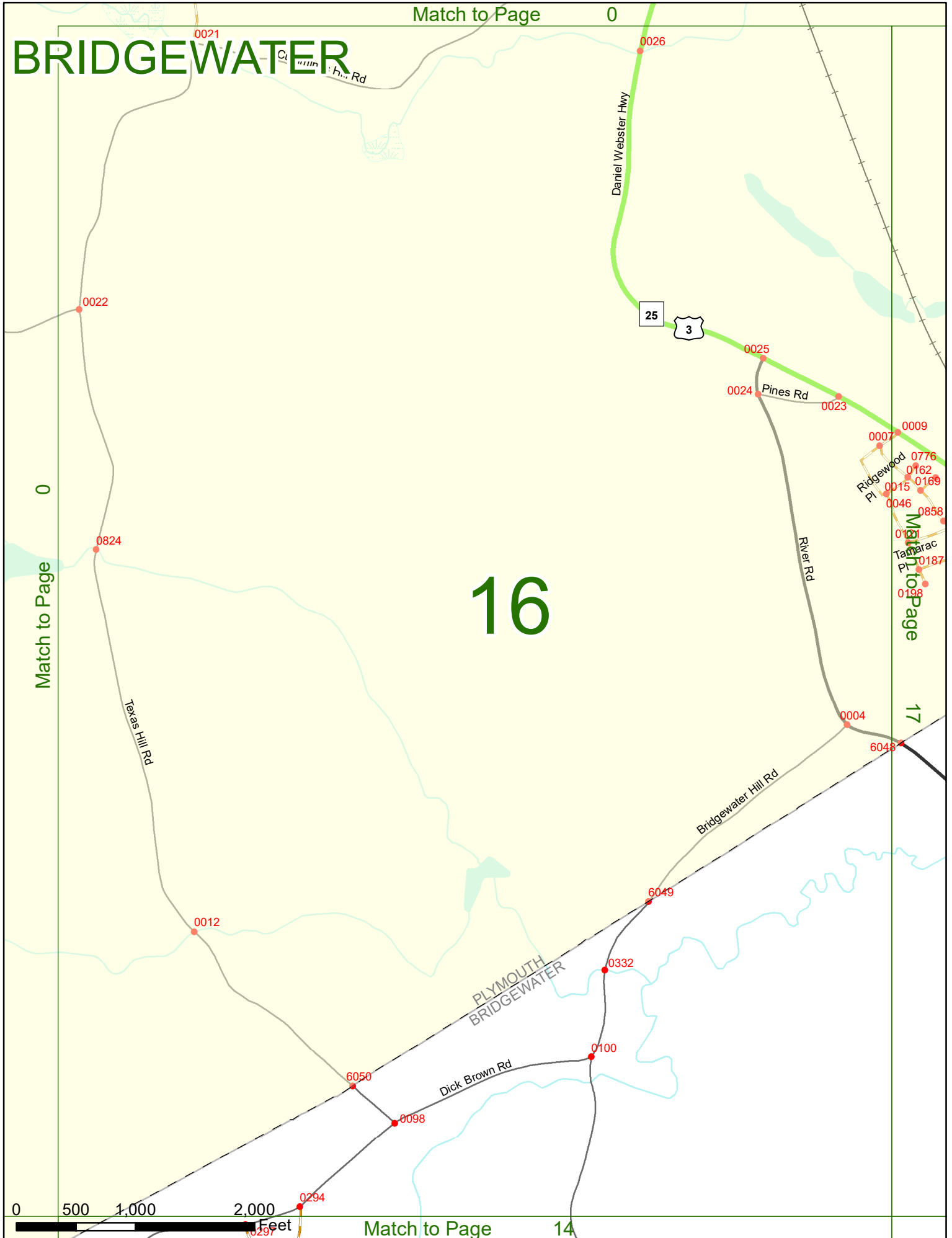
Match to Page 0

17



Match to Page 14

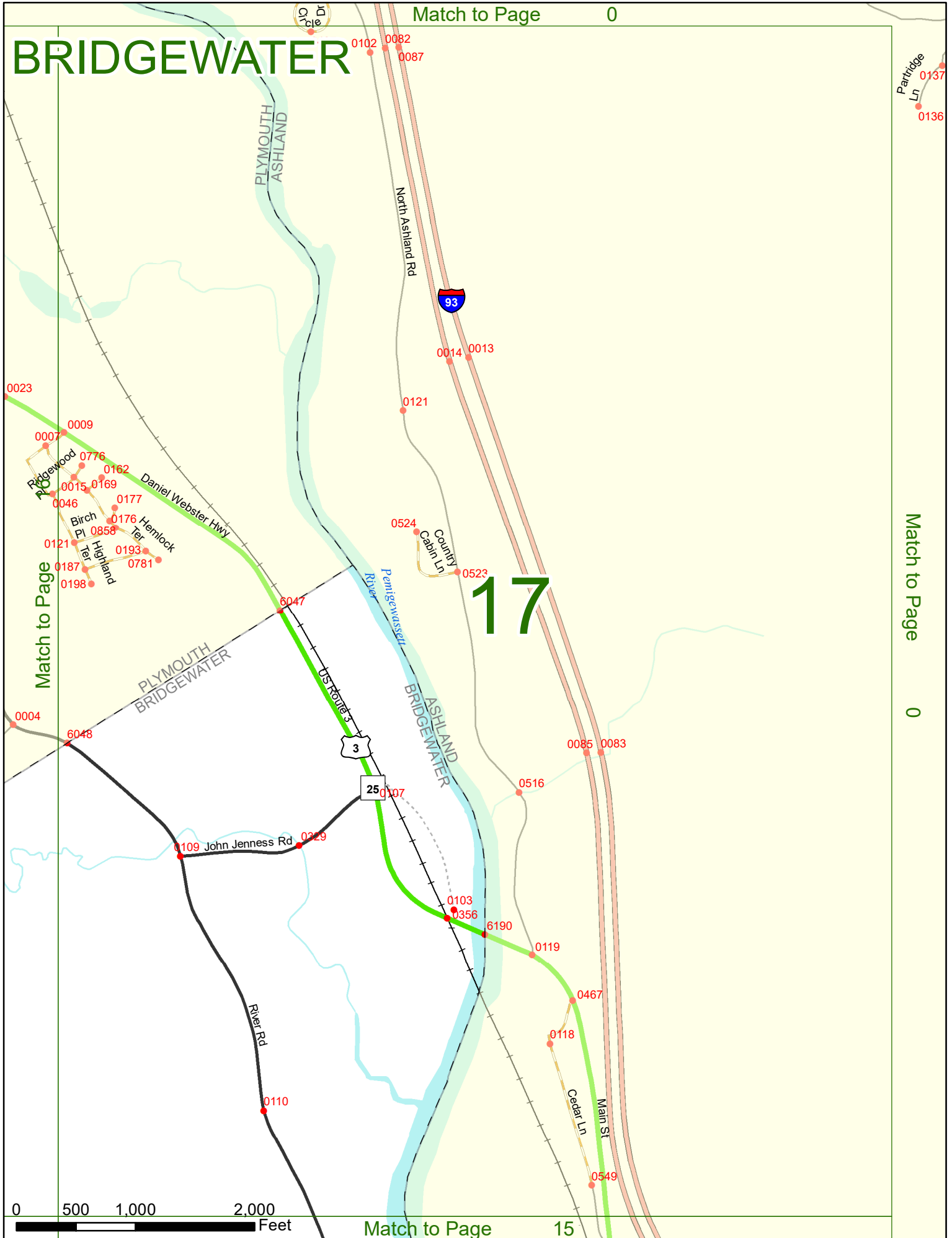
14



BRIDGEWATER

Match to Page 0

Partridge Ln 0137
0136



Match to Page

Match to Page 0

17

0 500 1,000 2,000 Feet

Match to Page 15