

New Hampshire  
**DOT**  
 Department of Transportation

Maps and data sets are not guaranteed to be free from errors and omissions. Data is in a constant state of update and correction by various groups and agencies. Information displayed on this map is the best available at the time of publication.

# 2022 Nodal Reference Bookmap

## LEGEND



NHDOT will accept crash locations based on the State of NH Uniform Police Traffic Accident Report.

Crash occurred on:

**Option 1**     Street Address  
                   123 Main Street

**Option 2**     Route No and/or     Distance from             NESW             Intesecting Road, Bridge,  
                   Street name             Intersecting Street                                     Town/County line  
                   Main Street                     500                     E                     Oak Street

**Option 3**     First Node                     Distance from First Node                     Second Node  
                   515                                     212                                     632

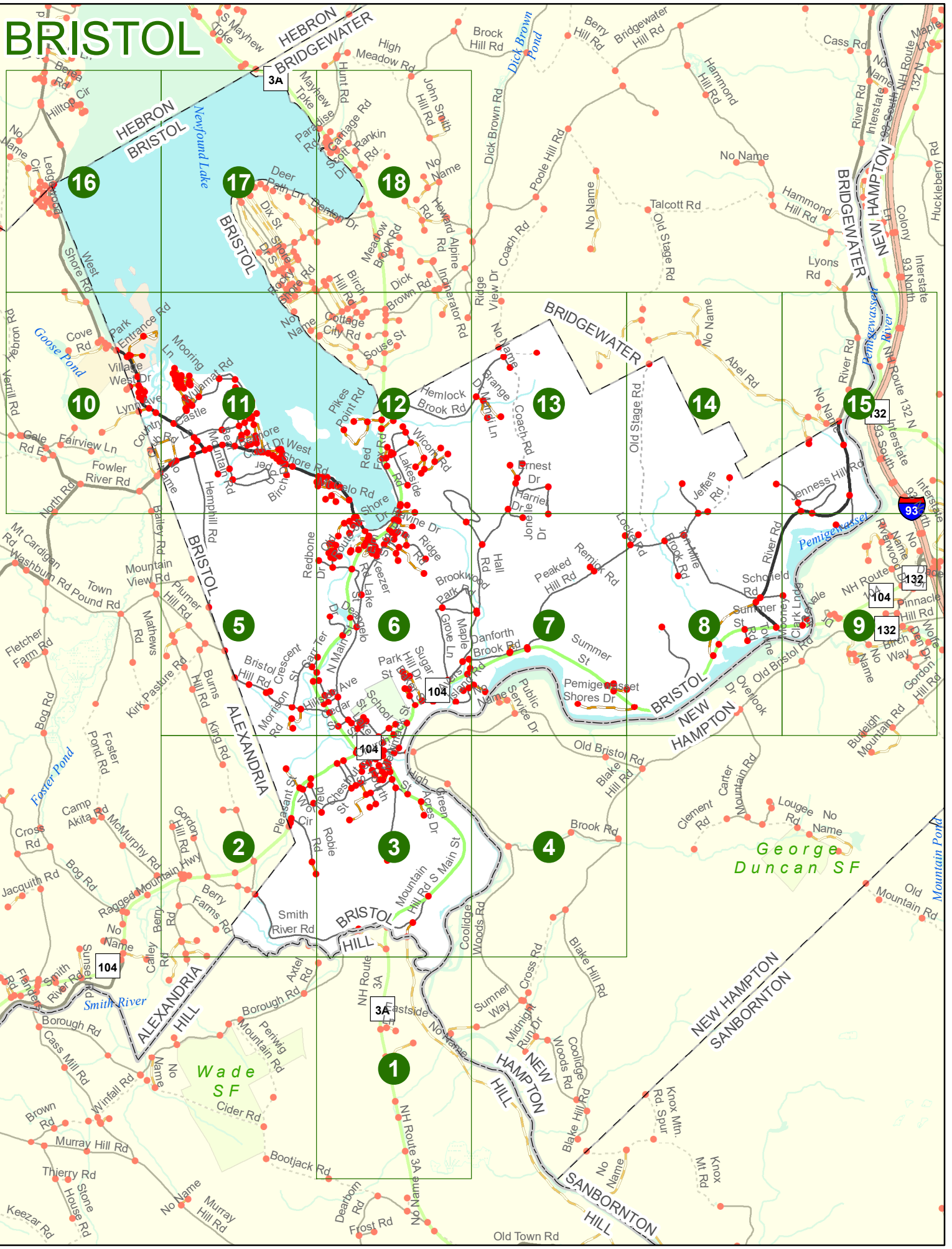
**Option 4**     Route No and/or             Mile Marker on Interstate Only             NESW             Mile (Marker)  
                   Street name  
                   189S                                     700 feet                                     S                     36.8

**Option 3 – Example**

Street Name                     Loudon Road  
First Node                             803  
Distance from First Node             318 Ft  
Second Node                             813



# BRISTOL



# BRISTOL

Match to Page 3

3

Axel Rd  
Borough Rd

NH Route 3A

3A

0264 0297 0265  
Eastside Ln

Highridge Rd 0290

0289

1

0071

0315

NH Route 3A

0316

BRISTOL HILL  
NEW HAMPTON HILL

Pemigewasset

Sumner Way

0242

0335

Match to Page 0

0

Match to Page 0  
Wa e S F

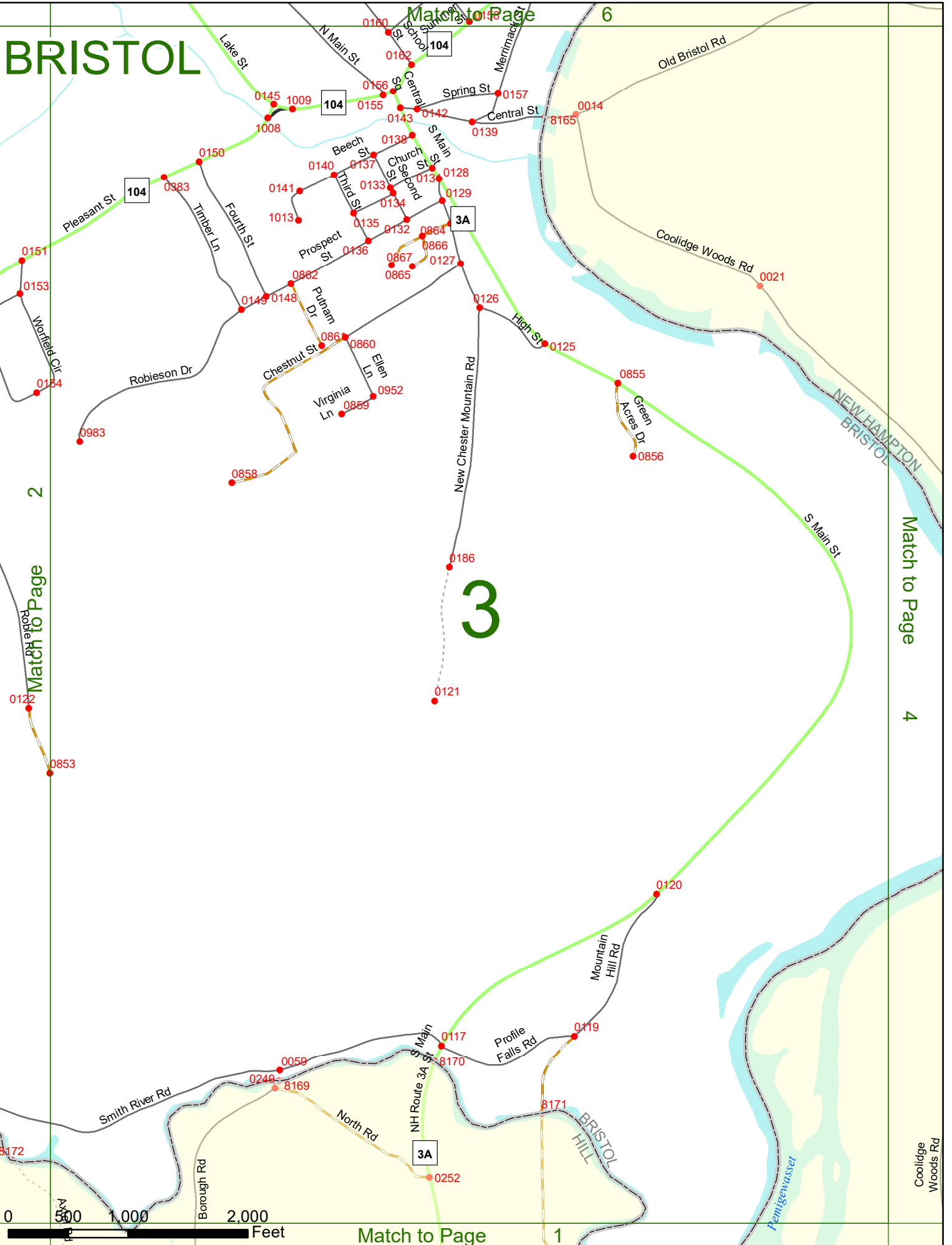


Match to Page 0

0



# BRISTOL

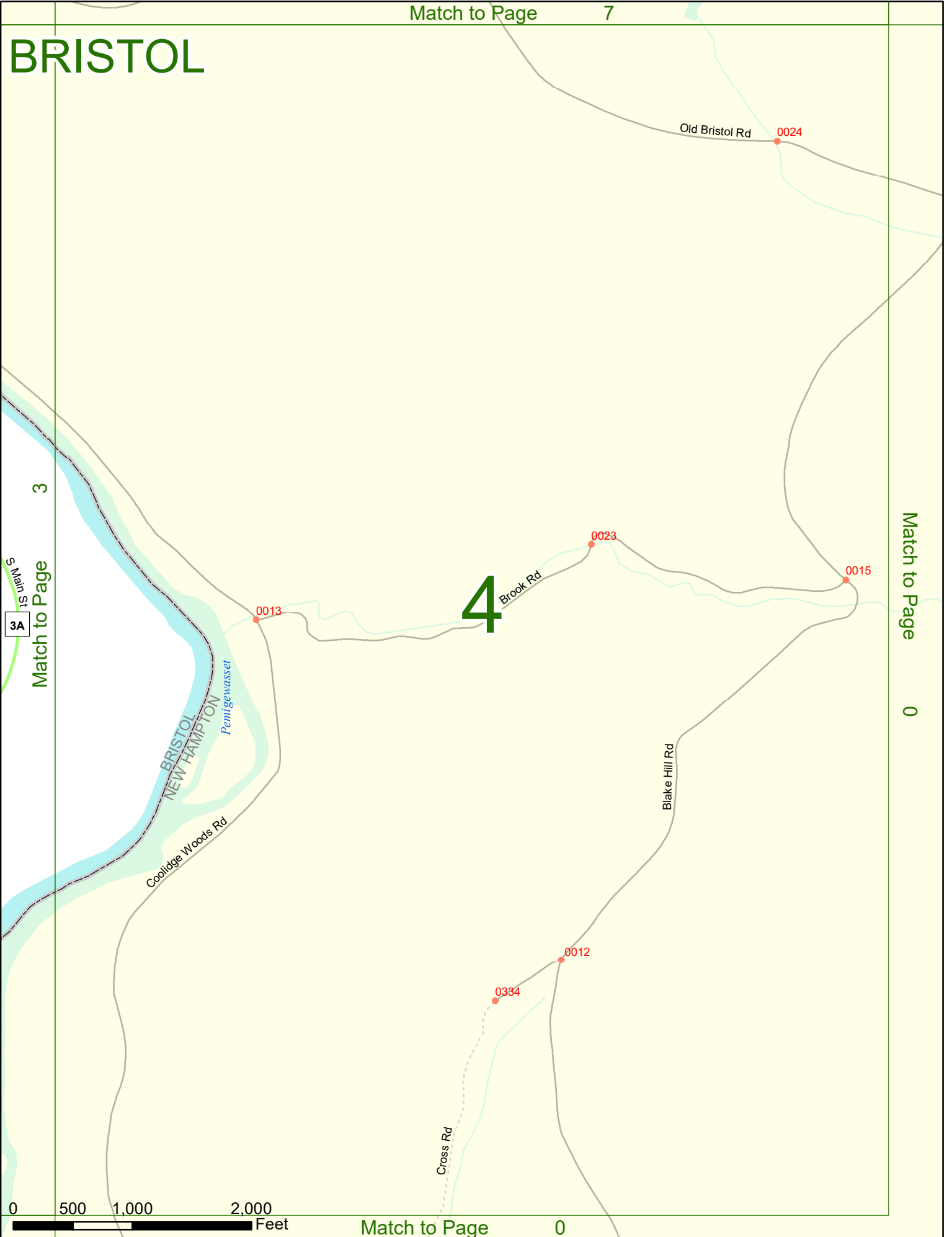


0 500 1,000 2,000 Feet

Match to Page

1

# BRISTOL



# 4

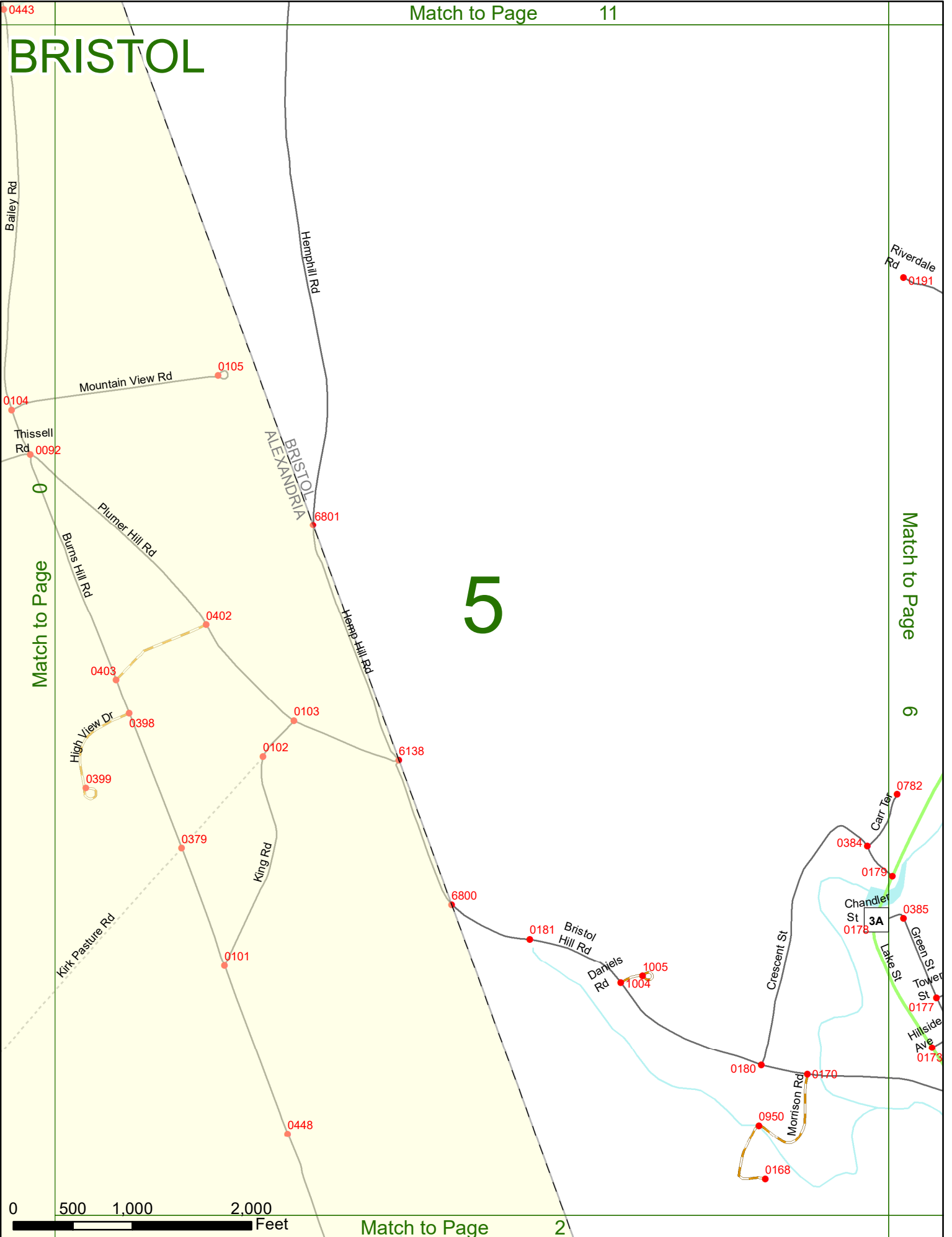
# BRISTOL

# 5

Match to Page 0

Match to Page 6

6



0 500 1,000 2,000 Feet

Match to Page 2



# BRISTOL

Match to Page 12

Newfound Lake

# 6

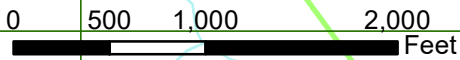
Match to Page 7

Match to Page 5

Sugar Hill SF

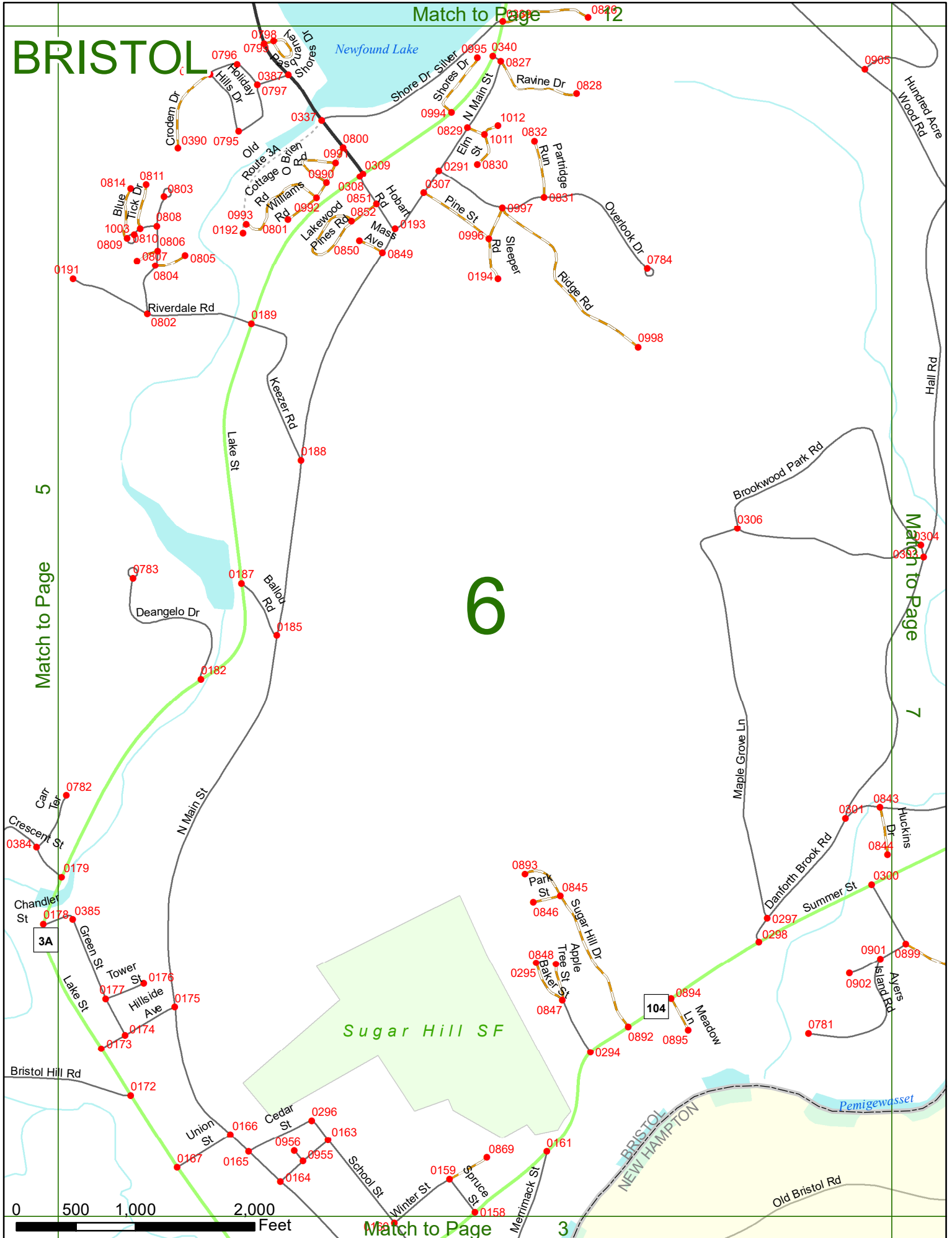
BRISTOL  
NEW HAMPTON

Pemigewasset



Match to Page 3

3



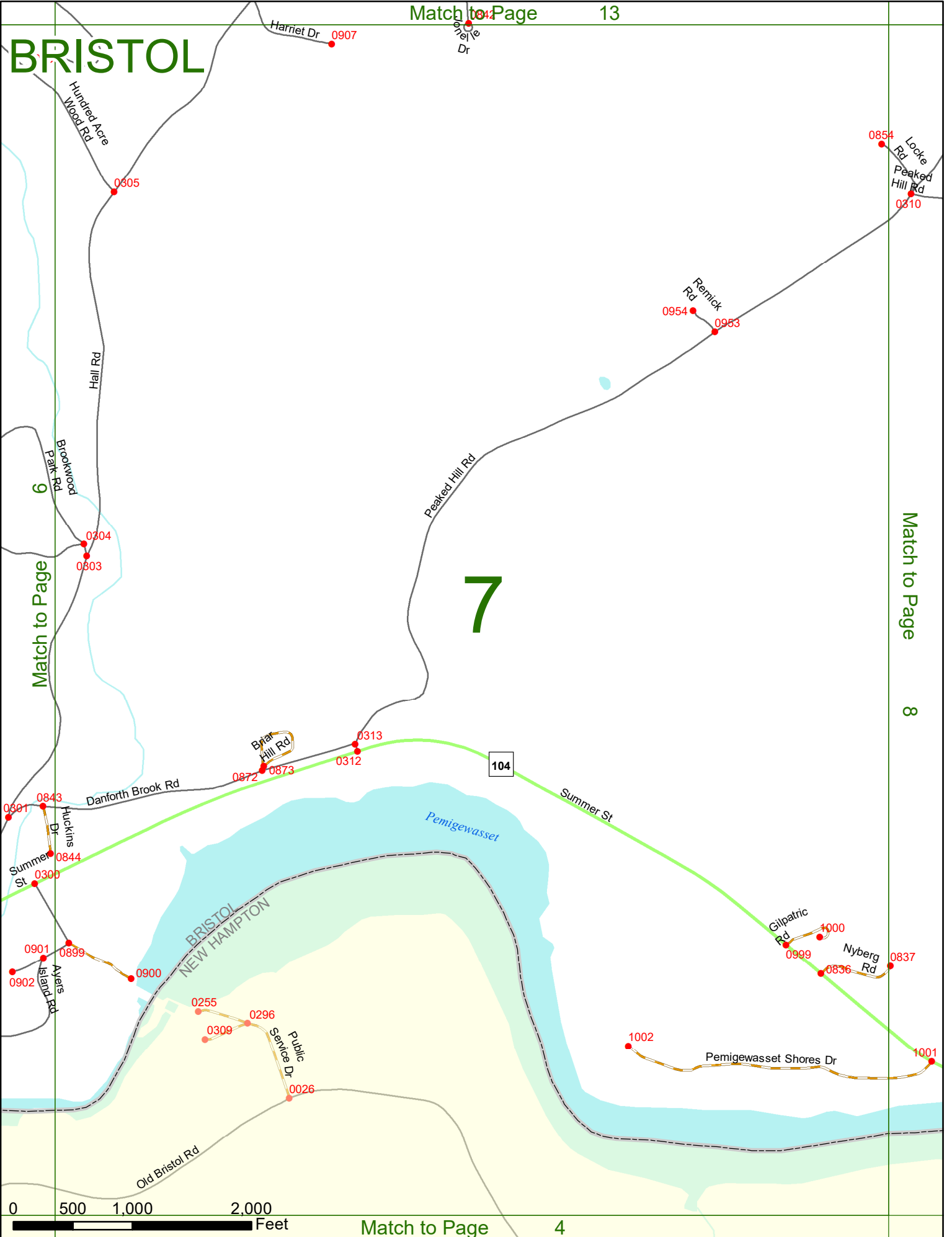
# BRISTOL

Match to Page 13

Match to Page 8

6

7



0 500 1,000 2,000 Feet

Match to Page 4

# BRISTOL

Match to Page 14

7

Match to Page

Match to Page

9

# 8

104

Nyberg Rd 0837

Pemigewasset Shores Dr 1001

Summer St

0315

Oakcrest Rd

0316

Ten Mile Brook Rd

0323

0326

0325

0292

0854

0310

Locke Rd

Jeffers Rd

0331

Peaked Hill Rd

River Rd

Schofield Rd 0322

0321

0834

Newfound Rd

Summer St

0320

Towne Rd 0319

0786

0949

0835

BRISTOL  
NEW HAMPTON

Pemigewasset

Old Bristol Rd

0020

Overlook Dr

0018

0019

Carter Mountain Rd

0 500 1,000 2,000 Feet

Match to Page

0

# BRISTOL

Match to Page 15

8

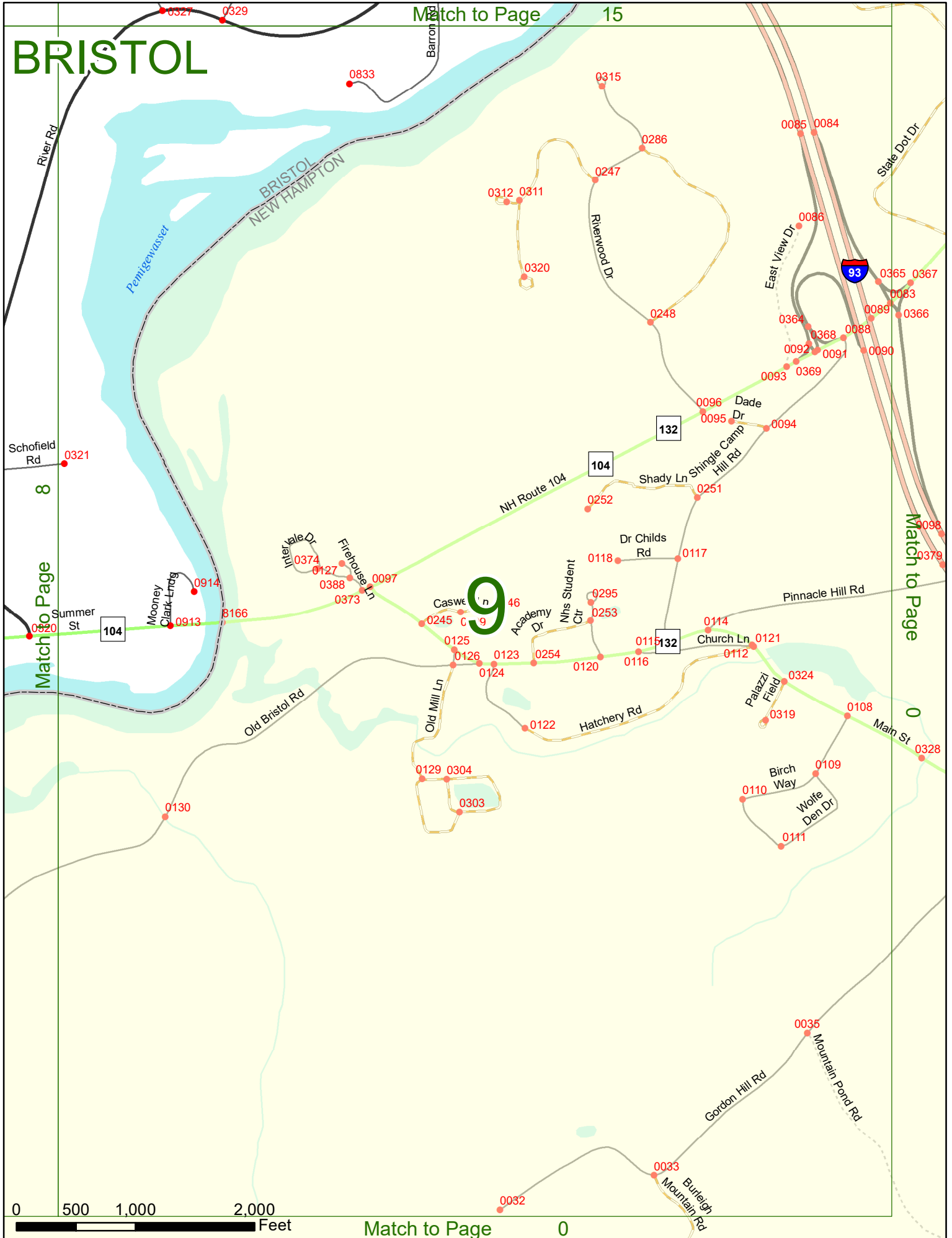
9

Match to Page

0

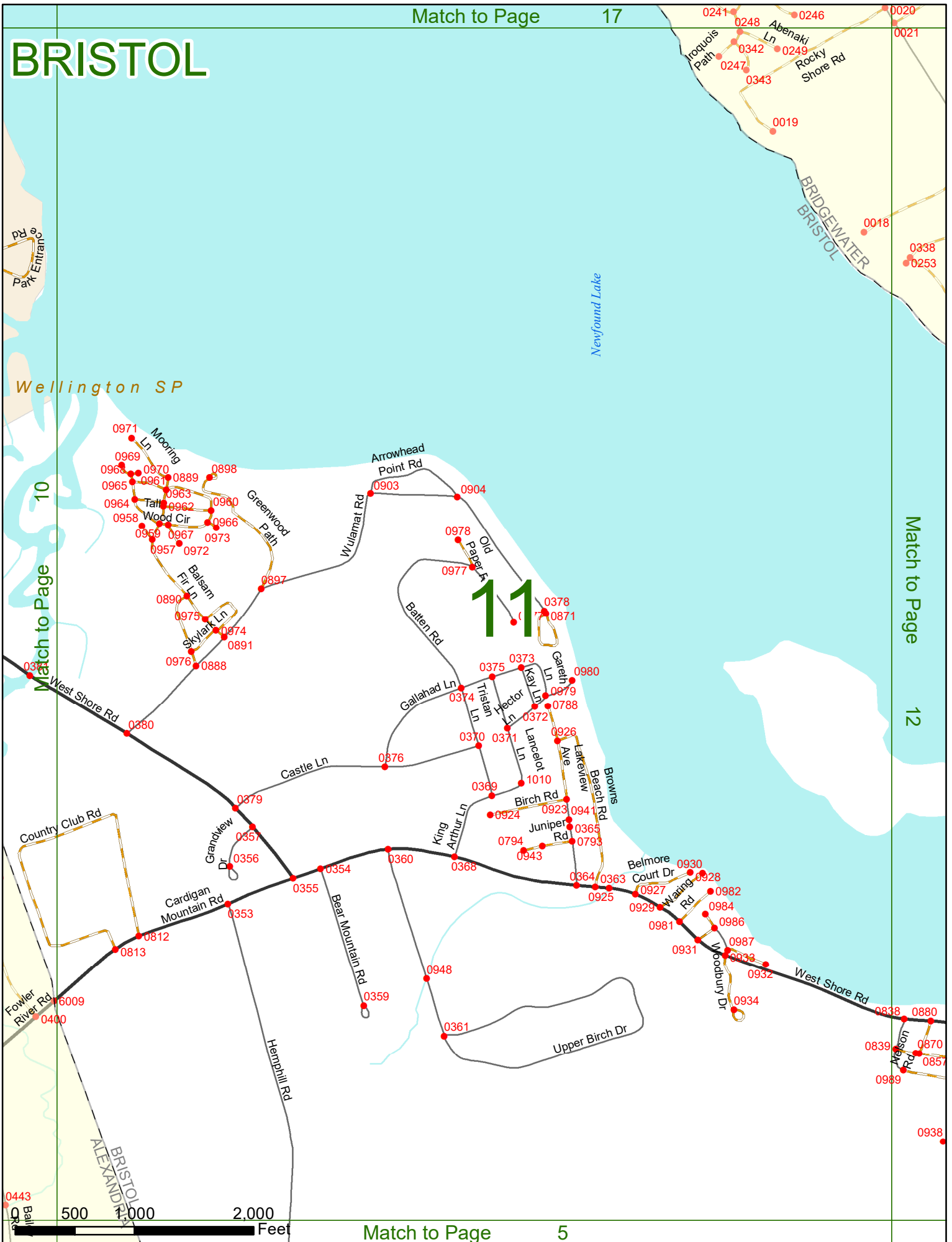
0 500 1,000 2,000 Feet

Match to Page 0





# BRISTOL



Wellington SP

Newfound Lake

BRIDGEWATER  
BRISTOL

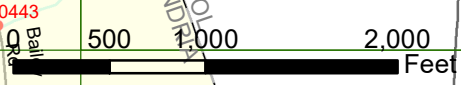
10

Match to Page

11

Match to Page

12



# BRISTOL

Match to Page 18

18

0262 0010

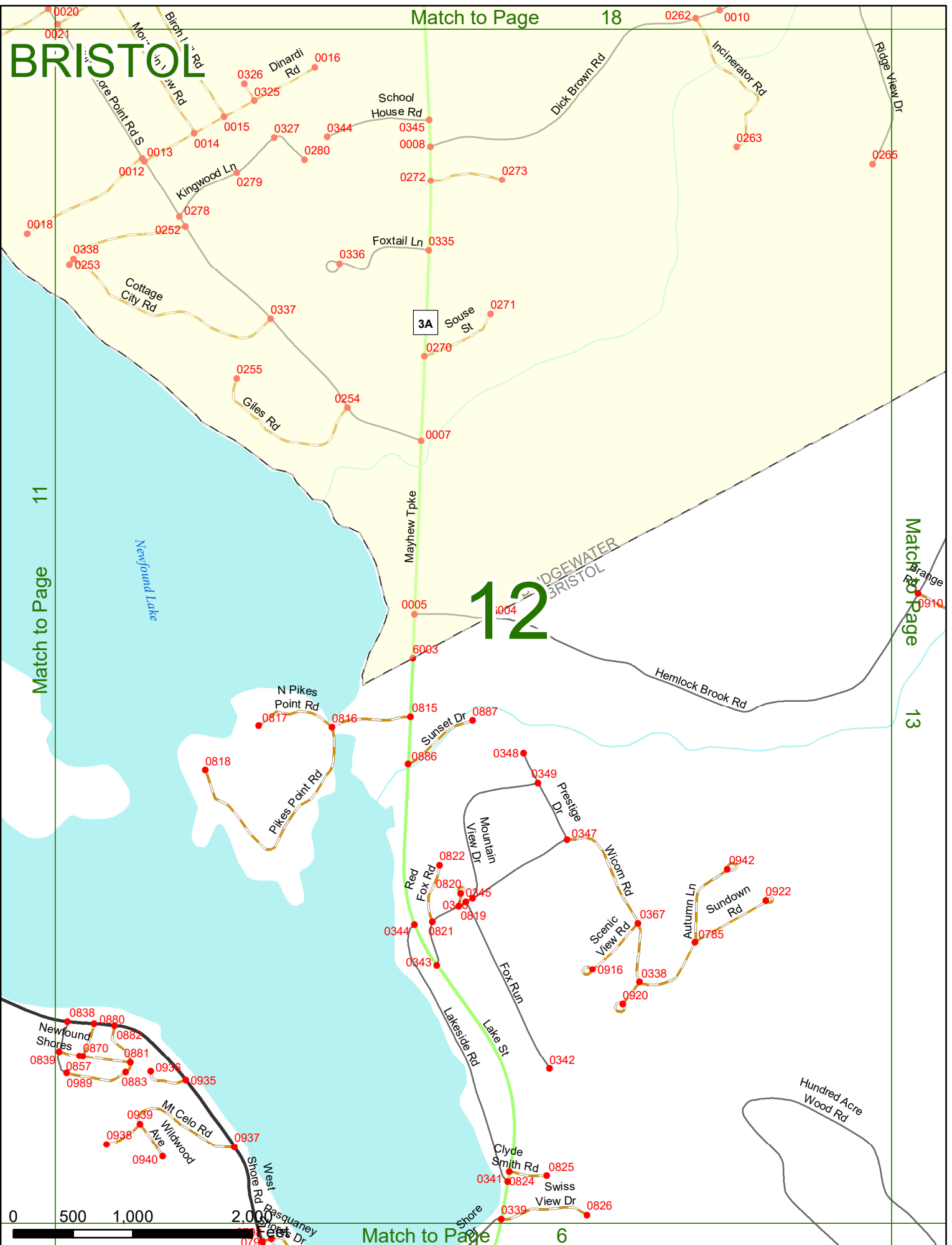
Match to Page 11

11

Match to Page 13

13

# 12



0 500 1,000 2,000

Match to Page

6

# BRISTOL

# 13

12

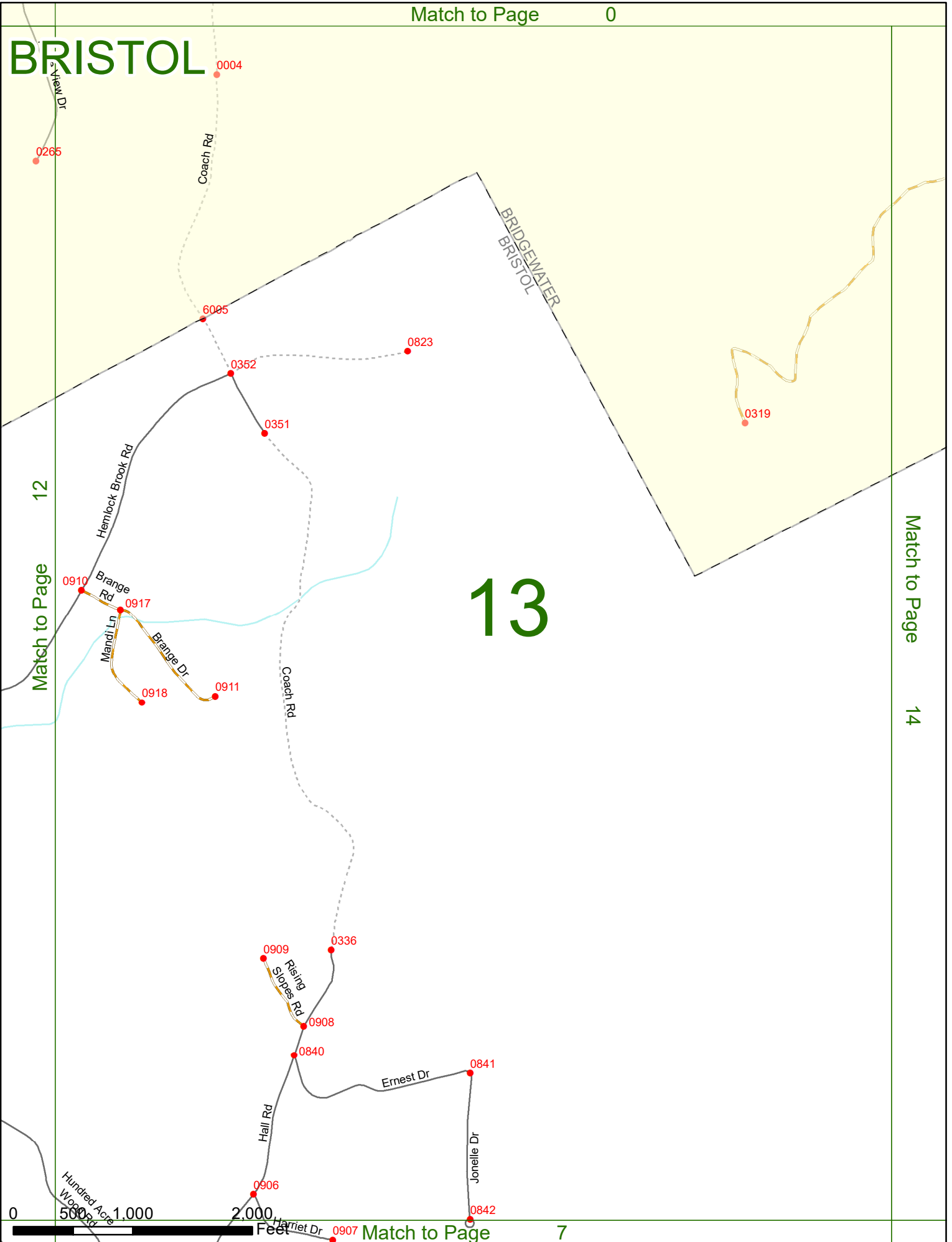
Match to Page

14

Match to Page

Match to Page

7





# BRISTOL

Match to Page 0

# 14

13

Match to Page

Match to Page

15

Old Stage Rd

Old Stage Rd

Abel Rd

BRIDGEWATER  
BRISTOL

Benz Rd

River Rd

0003

0318

0316

0317

0315

6006

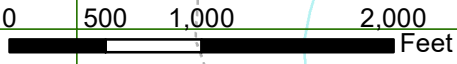
0787

1020

0332

0331

0330



Match to Page 8

# BRISTOL

Match to Page 0

14

Match to Page

Match to Page

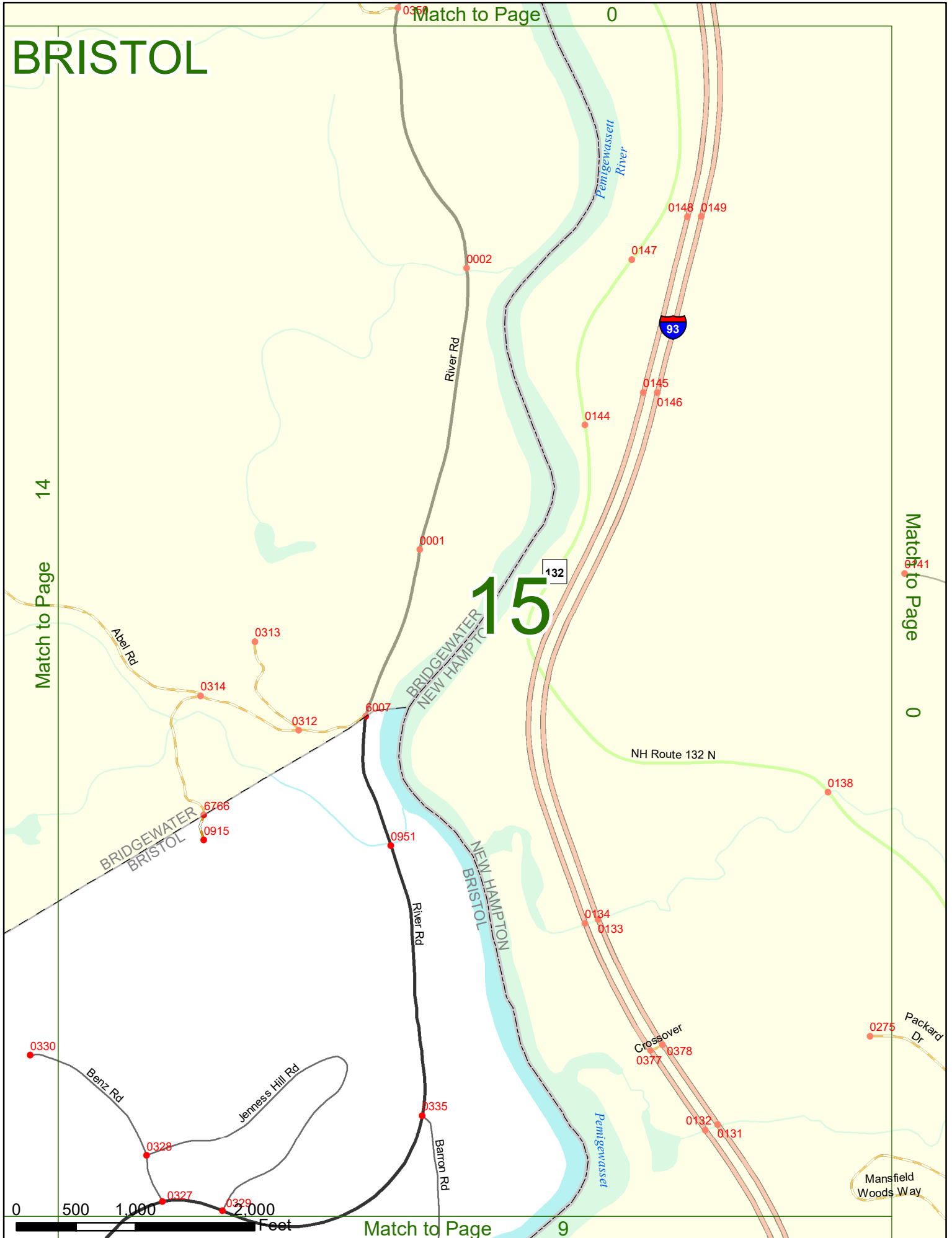
0

# 15

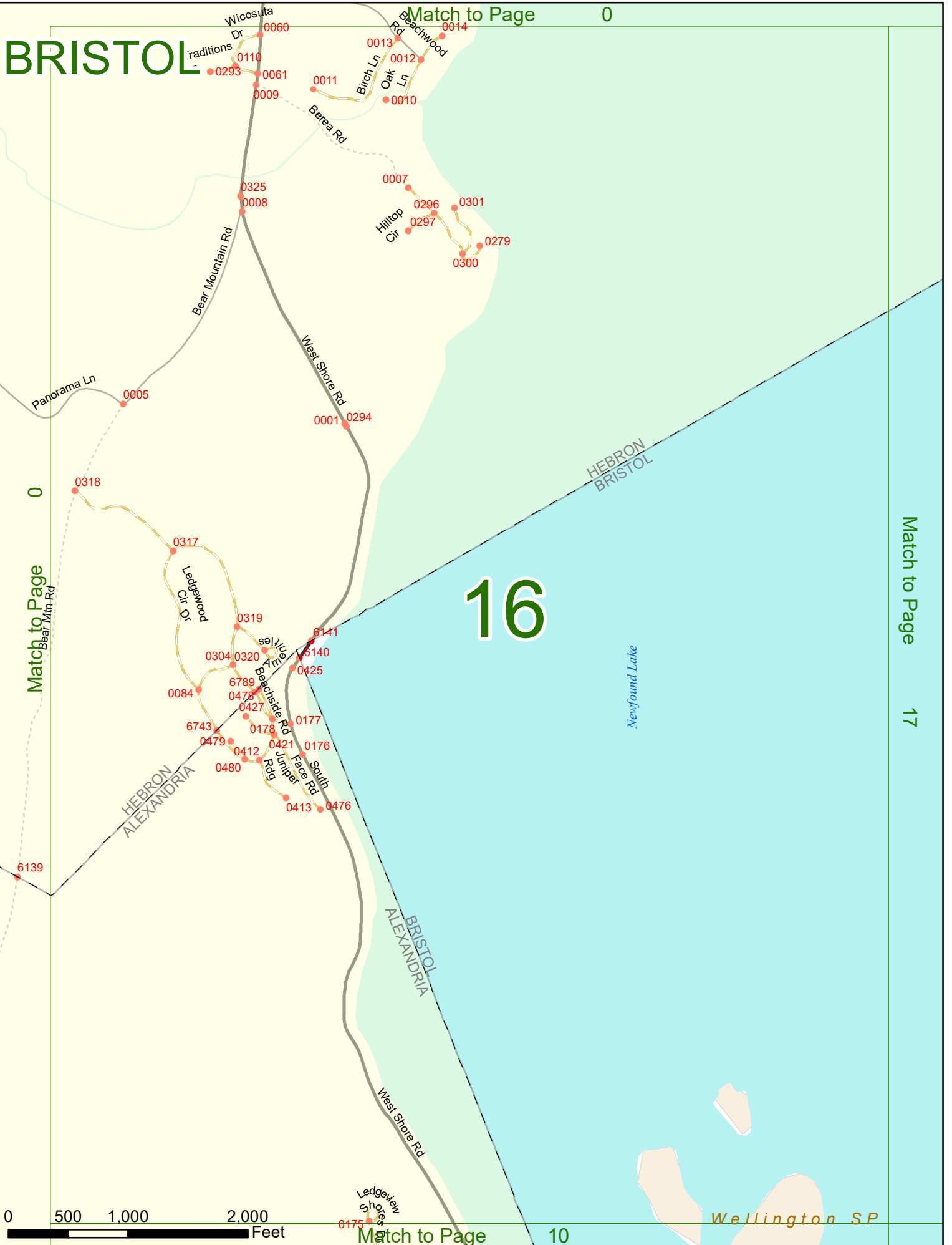
0 500 1,000 2,000 Feet

Match to Page

9



# BRISTOL



0 500 1,000 2,000 Feet

16

HEBRON  
BRISTOL

Newfound Lake

Wellington SP

Match to Page  
Bear Mtn Rd

Match to Page

Match to Page 17

0

10

Wicosuta Dr 0060  
Traditions Dr 0110  
0293 0061  
0009

0013  
Beachwood Rd 0014  
0012  
Oak Ln  
0010  
Birch Ln

Berea Rd

0007  
0296 0301  
0297  
Hilltop Cir  
0300 0279

Bear Mountain Rd

0325  
0008  
West Shore Rd

Panorama Ln 0005

0001 0294

0318

0317  
Ledgeview Cir Dr

0319  
0141

0304 0320  
0140

0084  
6789  
0478

0427  
0177  
Beachside Rd

6743  
0178  
0479  
0412  
0421  
0176  
Juniper Rd  
Face Rd  
South

0480  
0413  
0476

6139

BRISTOL  
ALEXANDRIA

West Shore Rd

Ledgeview  
Schools  
0175



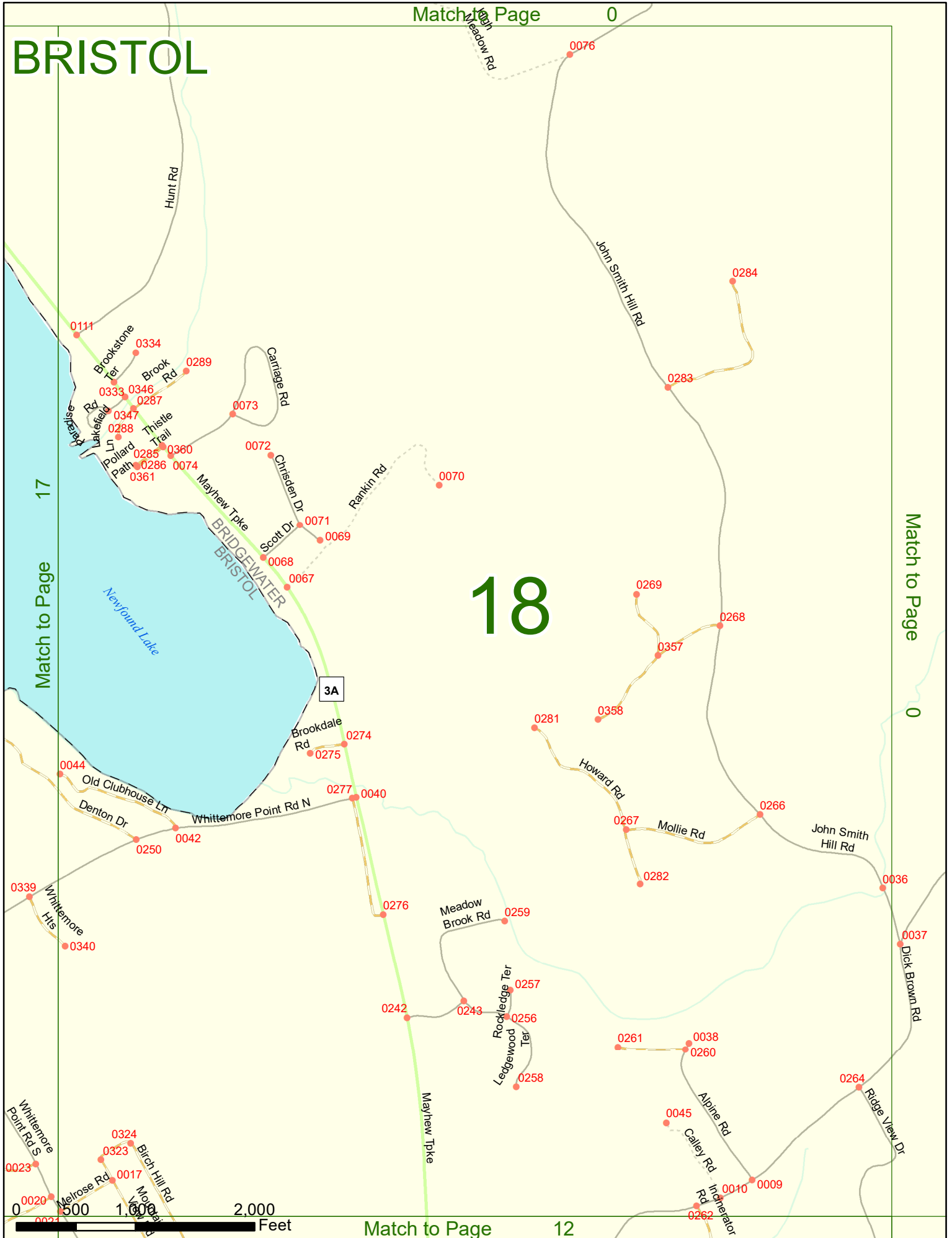
# BRISTOL

Match to Page 0

Match to Page 17

Match to Page 0

# 18



Match to Page 12