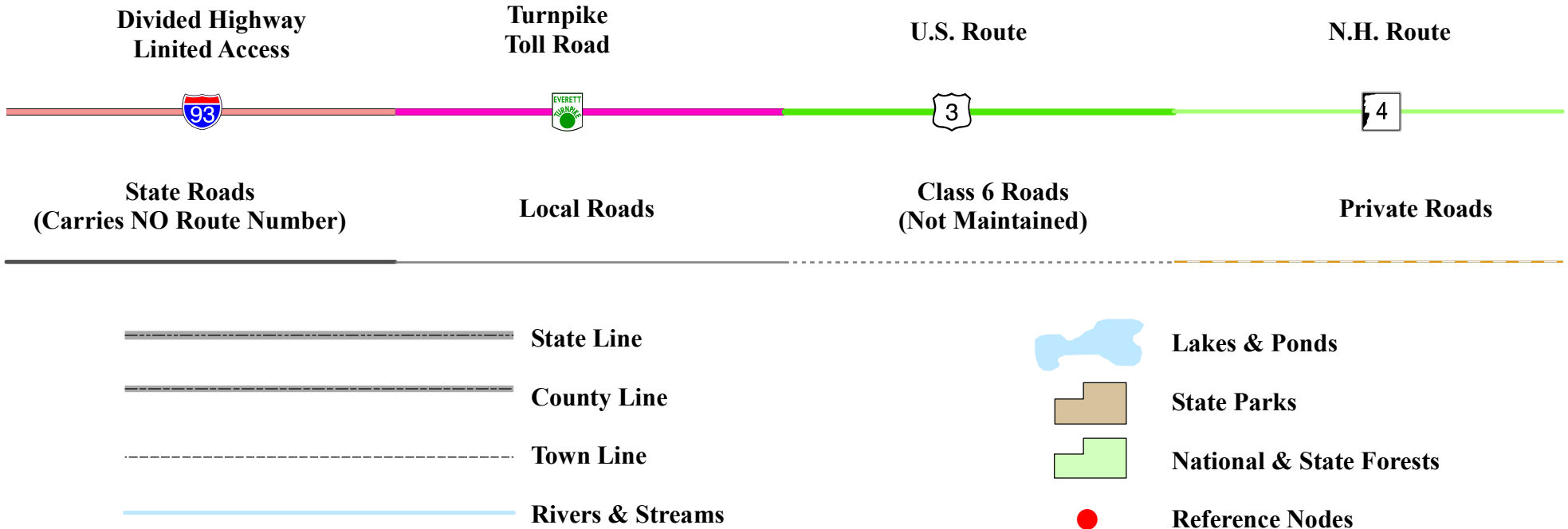


*New Hampshire*  
**DOT**  
*Department of Transportation*

Maps and data sets are not guaranteed to be free from errors and omissions. Data is in a constant state of update and correction by various groups and agencies. Information displayed on this map is the best available at the time of publication.

# 2022 Nodal Reference Bookmap

## LEGEND



NHDOT will accept crash locations based on the State of NH Uniform Police Traffic Accident Report.

Crash occurred on:

**Option 1**     Street Address  
                   123 Main Street

**Option 2**     Route No and/or     Distance from             NESW             Intesecting Road, Bridge,  
                   Street name             Intersecting Street                                     Town/County line  
                   Main Street                     500                     E                     Oak Street

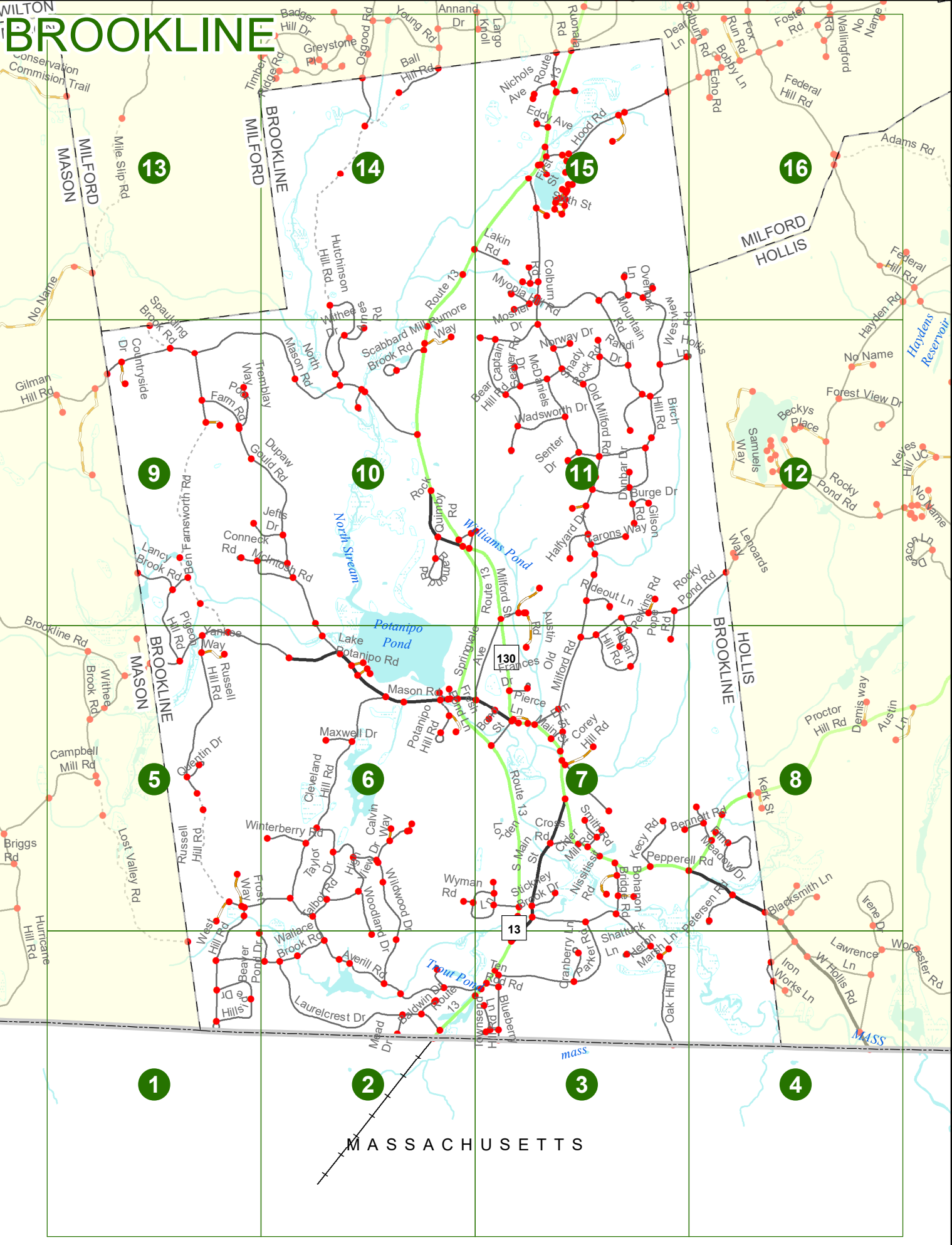
**Option 3**     First Node                     Distance from First Node                     Second Node  
                   515                                     212                                     632

**Option 4**     Route No and/or             Mile Marker on Interstate Only             NESW             Mile (Marker)  
                   Street name  
                   189S                                     700 feet                                     S                     36.8

**Option 3 – Example**

Street Name                     Loudon Road  
First Node                             803  
Distance from First Node             318 Ft  
Second Node                             813





# BROOKLINE

Match to Page

5

Lost Valley Rd

6624

BROOKLINE  
MASON

0309

Wallace Brook Rd

0310

0311  
Beaver  
Point Dr

0307

West Hill Rd

0308

Hillside Dr

0306

0

Match to Page

# 1

Match to Page

2

MASSACHUSETTS

0 500 1,000 2,000 Feet

Match to Page

0

# BROOKLINE

Match to Page 6

6

Hillside Dr

0310

0312

0392

0313

0397

0399

0515

0508

0509

0503

0504

0518

0321

0320

13

0021

0017

0014

0481

0009

0015

0521

0403

Wildwood Dr

Brook Ave

Laurelcrest Dr

Baldwin Dr

Mead Dr

Muscataquippus Rd

Averill Rd

Route 13

Pierce Pond

Trout Pond

1

Match to Page

# 2

MASSACHUSETTS

Match to Page

3

0 500 1,000 2,000 Feet

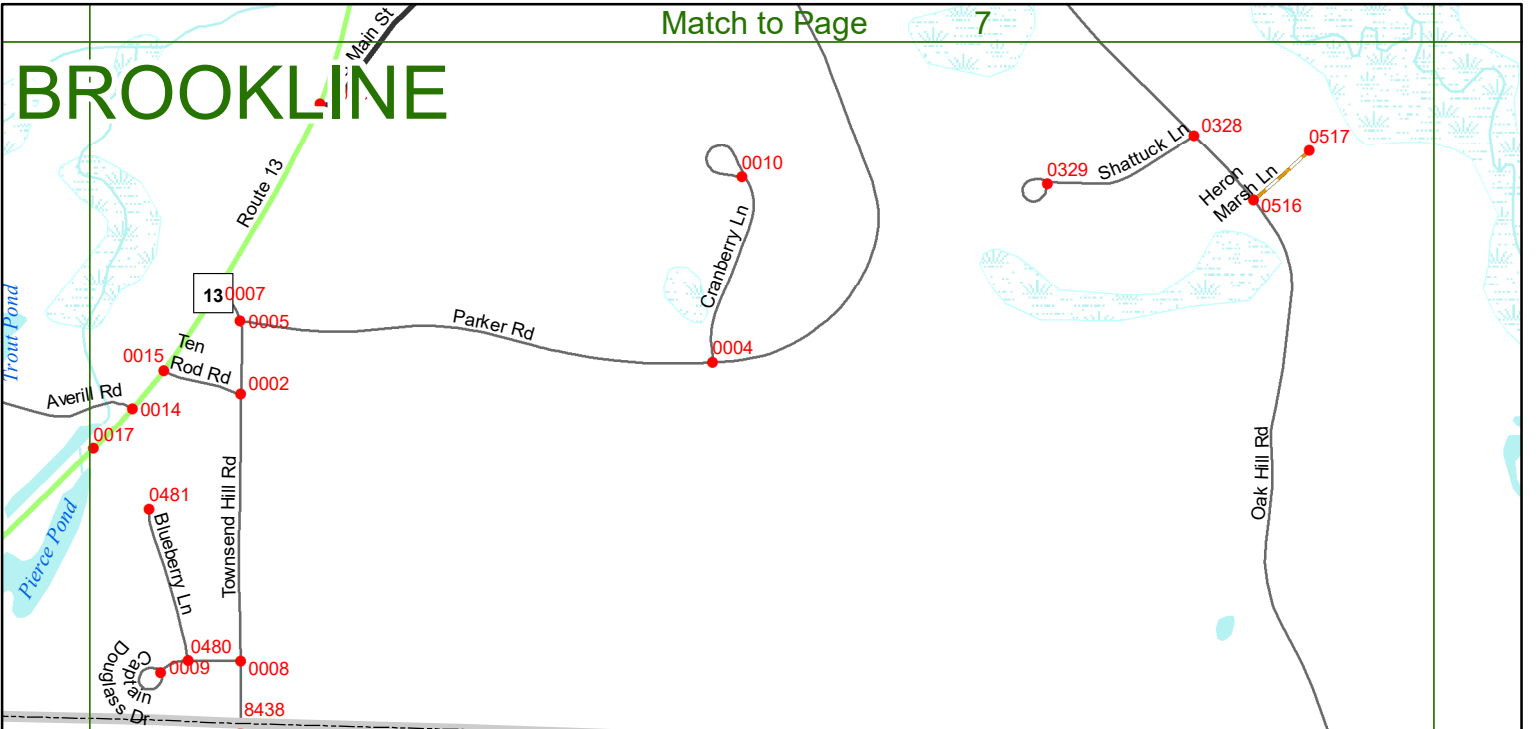
Match to Page

0

# BROOKLINE

Match to Page 7

7



2

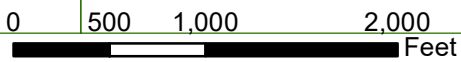
Match to Page

# 3

Match to Page

4

MASSACHUSETTS

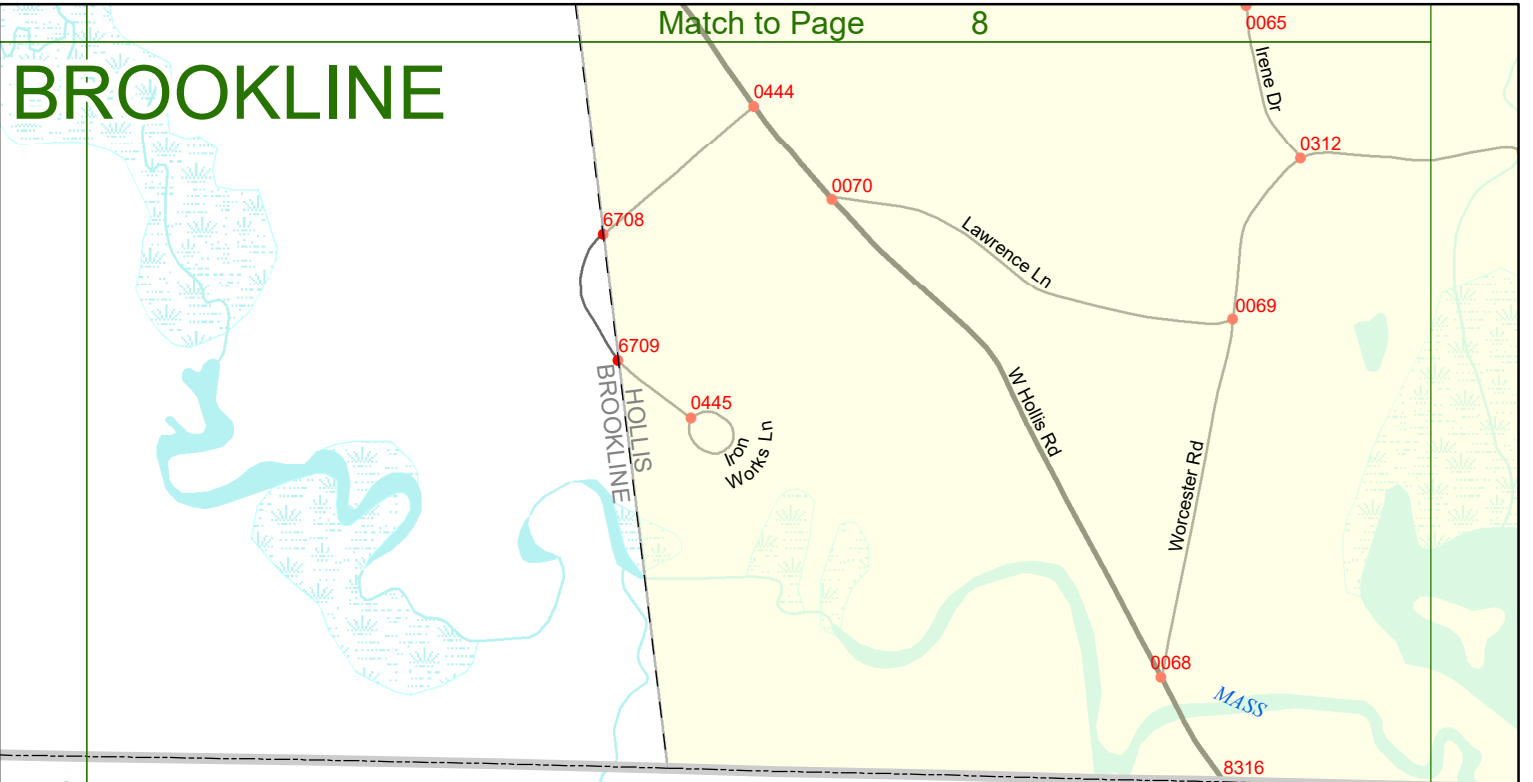


Match to Page

0

# BROOKLINE

Match to Page 8



3

Match to Page

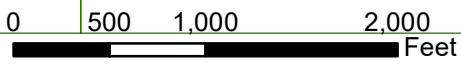
mass

# 4

MASSACHUSETTS

Match to Page

0



Match to Page 0

# BROOKLINE

Match to Page 9

0

Match to Page

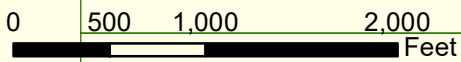
# 5

BROOKLINE  
MASON

Match to Page

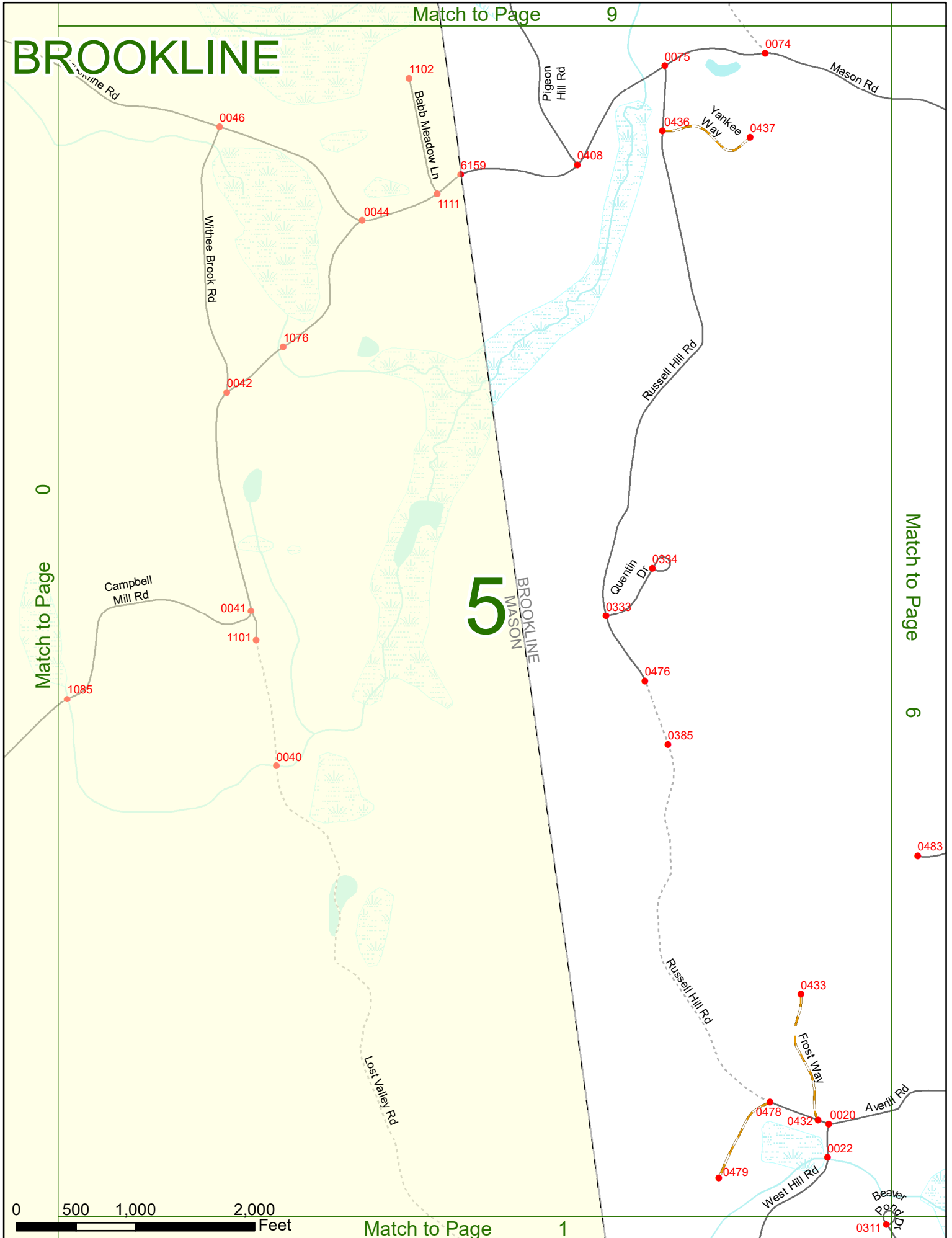
6

0483



Match to Page 1

0311





# BROOKLINE

Match to Page 10

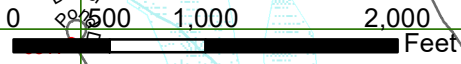
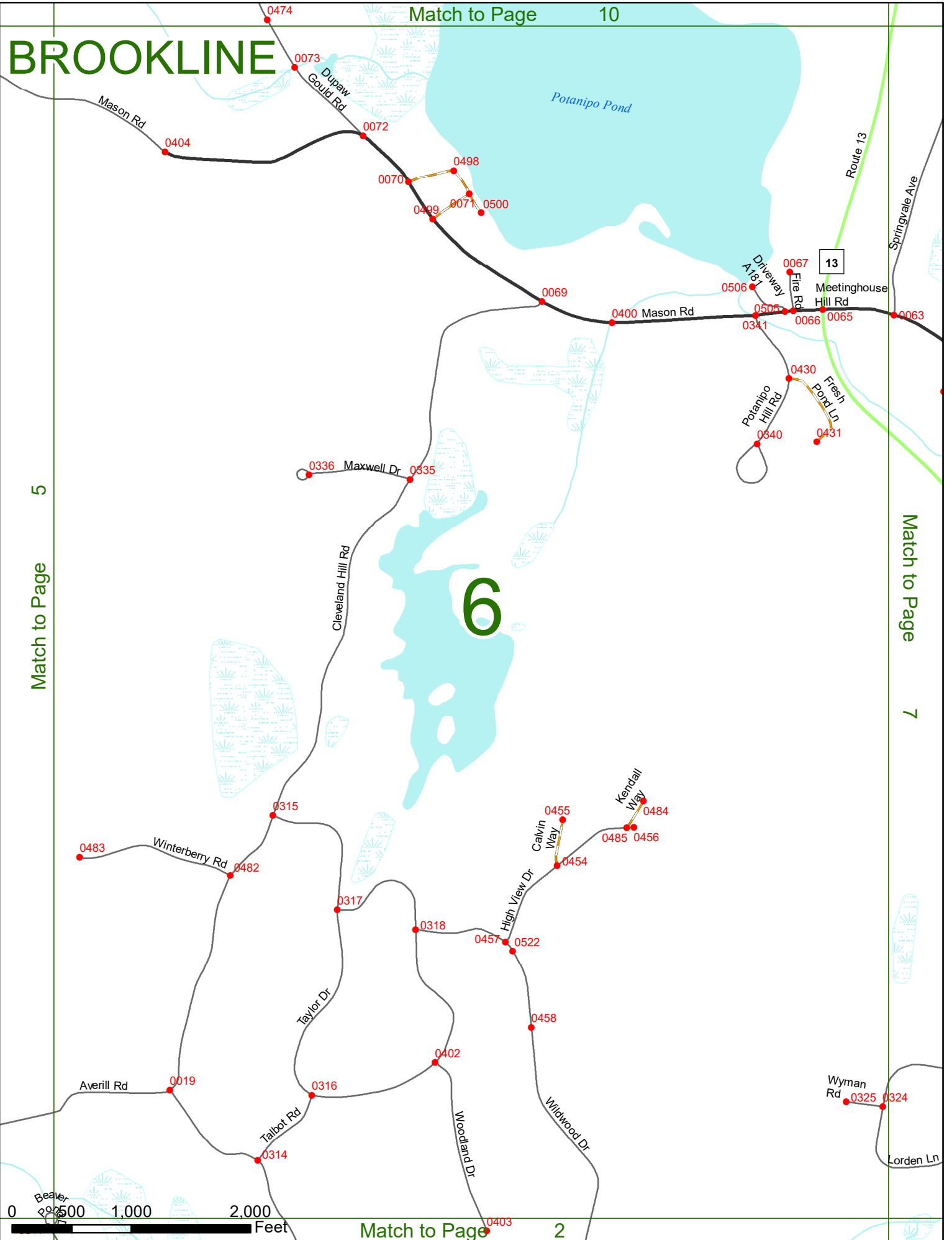
5

Match to Page

Match to Page

7

# 6



Match to Page 2

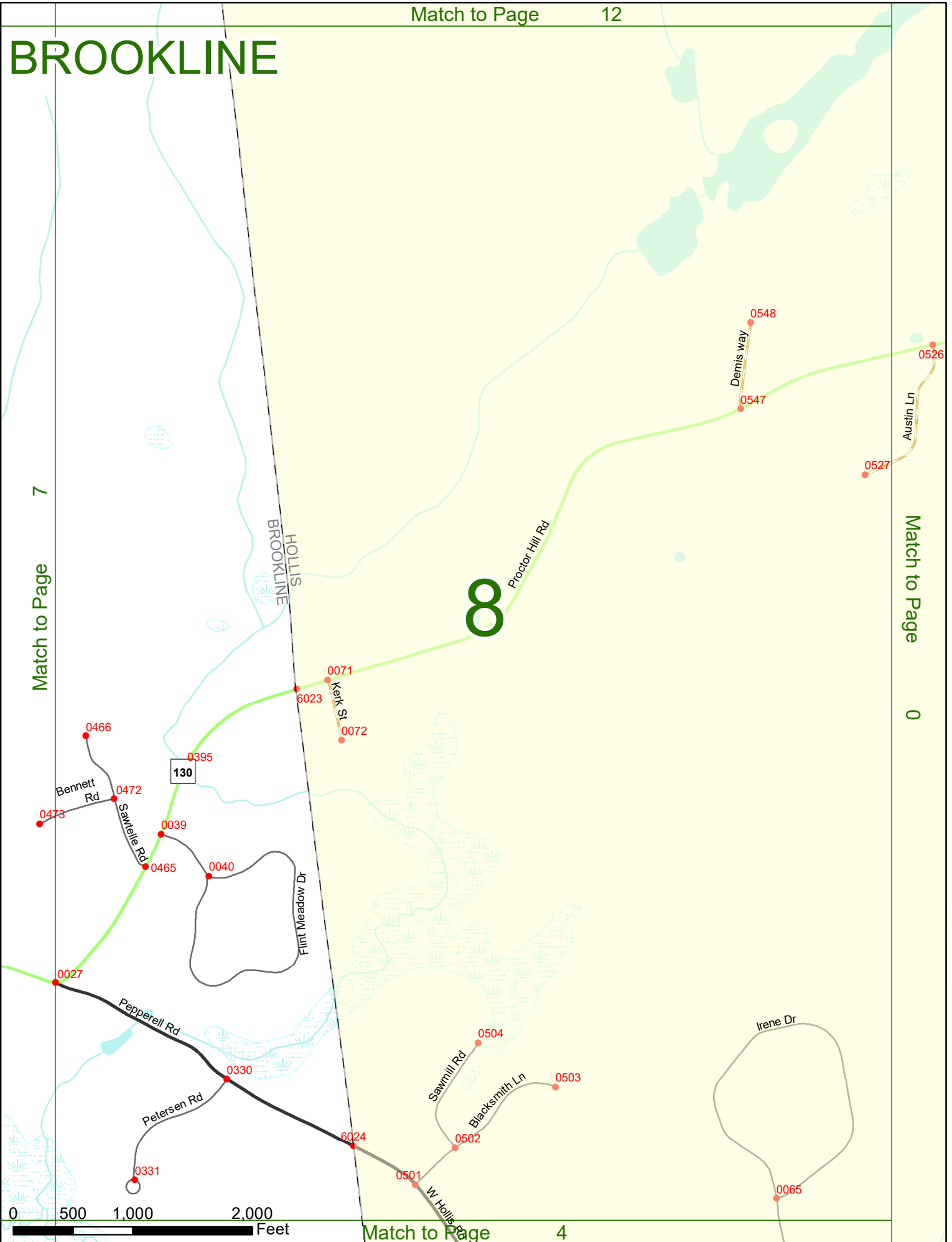


# BROOKLINE

Match to Page 7

Match to Page 0

# 8



Match to Page 4

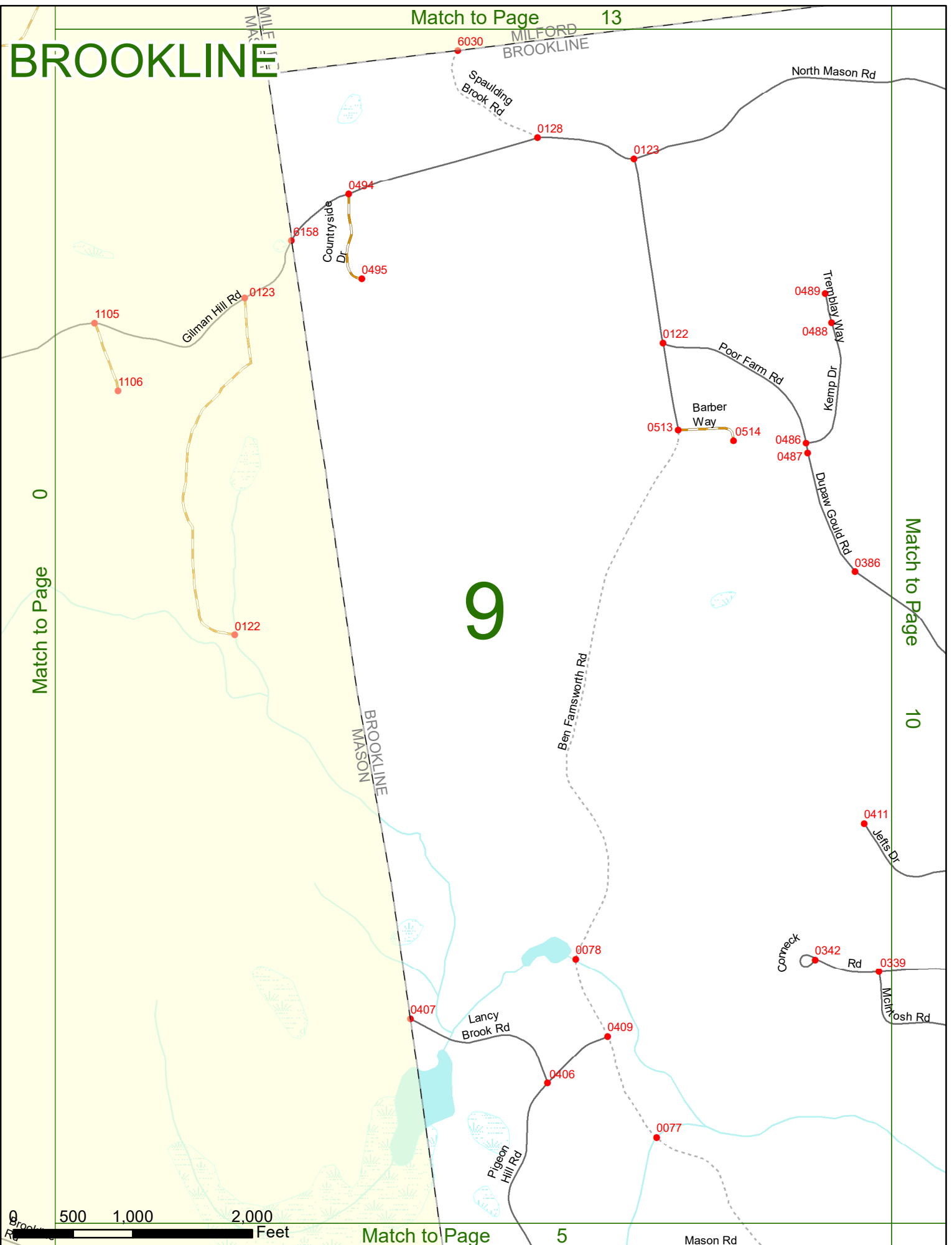
# BROOKLINE

Match to Page 13

# 9

Match to Page 0

Match to Page 10



500 1,000 2,000 Feet

Match to Page 5

Mason Rd

# BROOKLINE

Match to Page 14

# 10

9

Match to Page

Match to Page

11

Kemp Dr

Hutchinson Hill Rd

Withee Dr 0520

0393

Rumore Way 0511

Mosher Dr 0116

North Mason Rd

0125

Ames Rd

0501

Scabbard Mill Brook Rd

0349

0121

South Spaulding Brook Rd

0346

0120

0347

Route 13

13

0118

Quimby Rd

0080

Captain Seaver Rd

Dupaw Gould Rd

0410

0411

Jettis Dr

Conneck Rd

0338

0339

McIntosh Rd

0337

North Stream

0081

Rock Ramond Rd

0343

Post Office Dr

0491

0490

0079

Commercial Ln

0492

0493

Milford St

130

Route 13




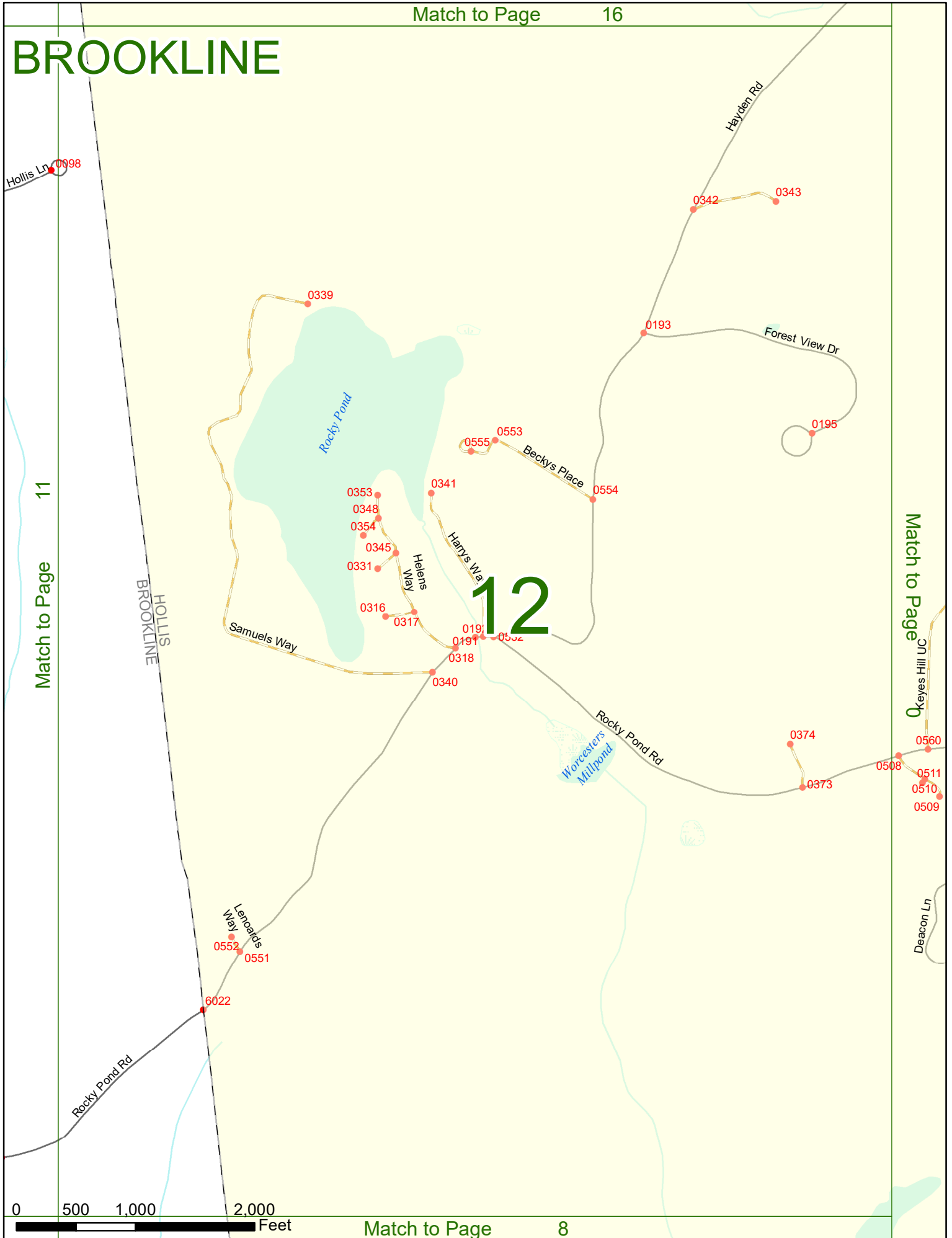
Match to Page 6



# BROOKLINE

Match to Page 11

Match to Page 12



WILTON

# BROOKLINE

0466

Mile Slip Rd

Berger Hill Dr

1190

1189

Conservation Commision Trail

6701

1244

# 13


MILEFORD  
MASON

Mile Slip Rd

BROOKLINE  
MILFORD

Match to Page 14

Match to Page 0





# BROOKLINE

Match to Page 0

1126

1125

1091

Annand Dr

0047

Ball Hill Rd

6028

0523

0152

# 14

0130

Hutchinson Hill Rd

Match to Page 15

15

0129 Lakin Rd

0401

13

Route 13

0502

Ames Rd

Match to Page 10

10

BROOKLINE  
MILFORD

13

Match to Page 13

0 500 1,000 2,000 Feet

# BROOKLINE

Match to Page 0

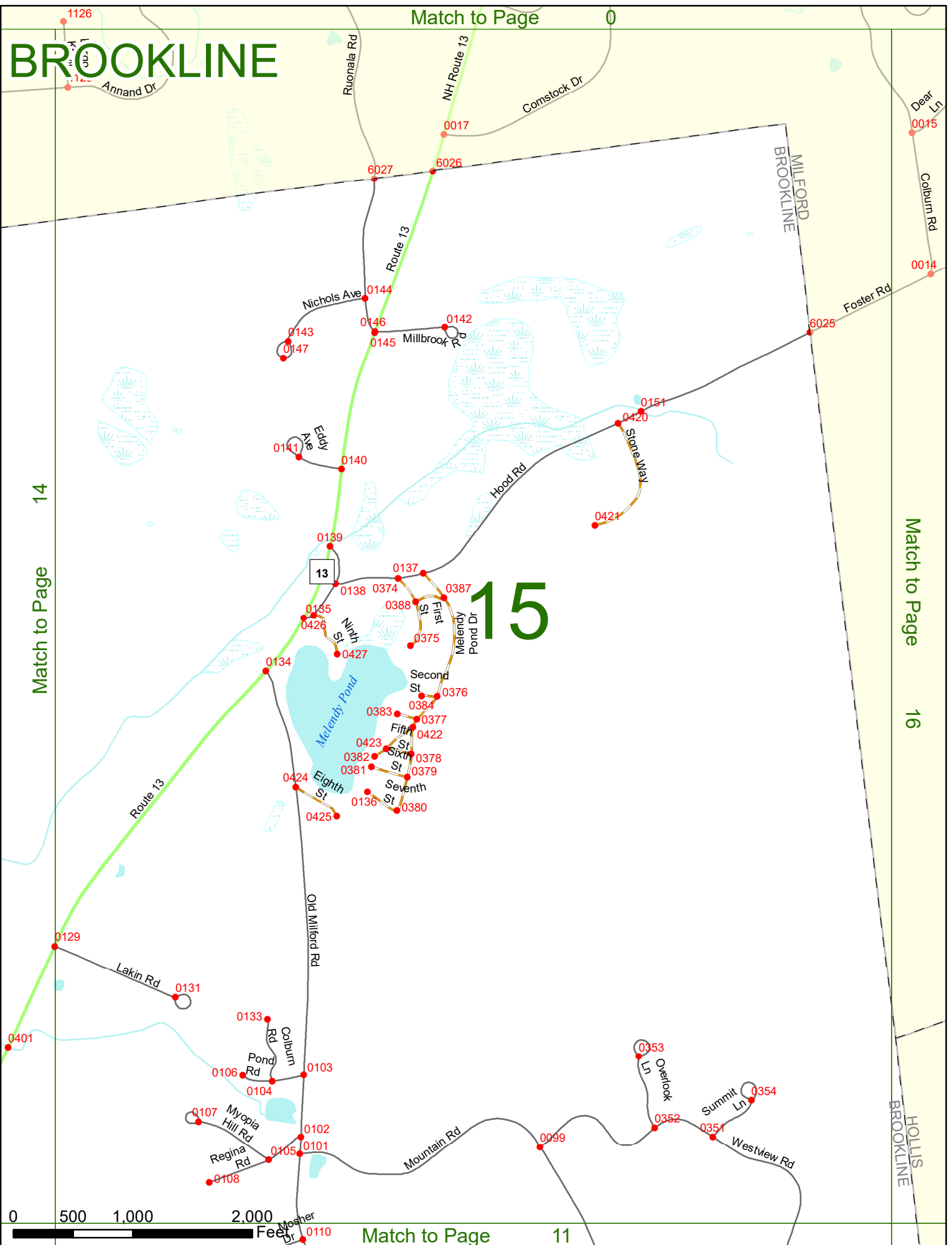
14

Match to Page

Match to Page

16

# 15



0 500 1,000 2,000 Feet

Match to Page

11

# BROOKLINE

Match to Page 13


15

Match to Page

# 16

Match to Page

0



Match to Page

12

