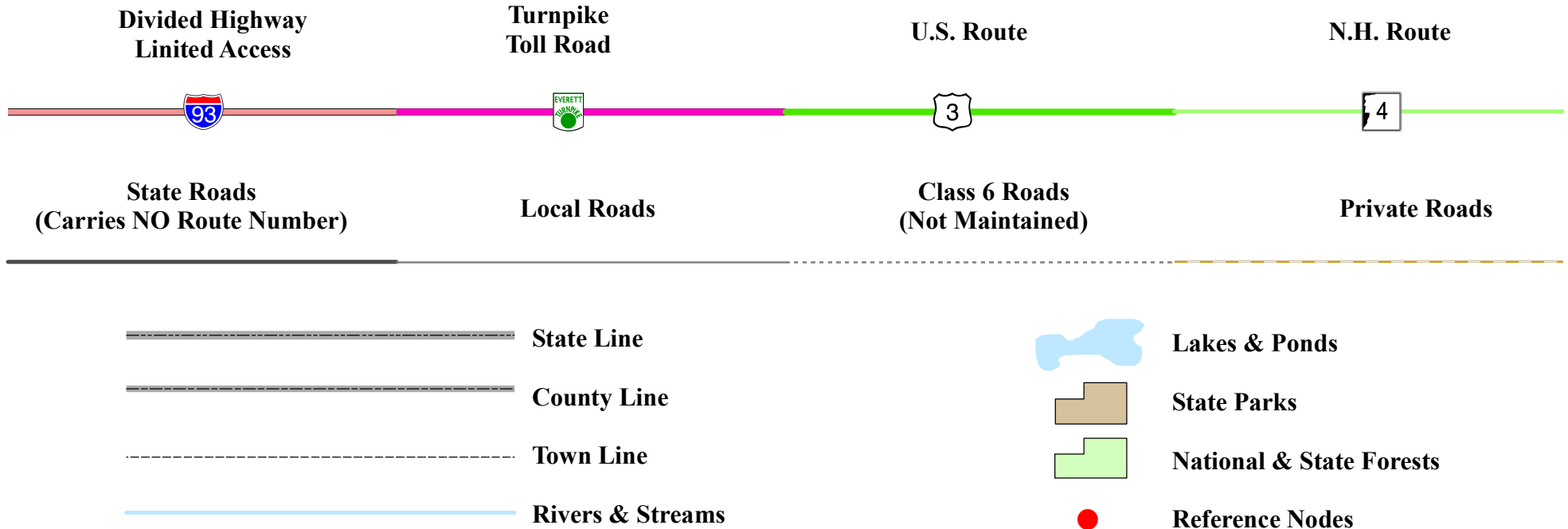


New Hampshire
DOT
 Department of Transportation

Maps and data sets are not guaranteed to be free from errors and omissions. Data is in a constant state of update and correction by various groups and agencies. Information displayed on this map is the best available at the time of publication.

2022 Nodal Reference Bookmap

LEGEND



NHDOT will accept crash locations based on the State of NH Uniform Police Traffic Accident Report.

Crash occurred on:

Option 1 Street Address
 123 Main Street

Option 2 Route No and/or Distance from NESW Intesecting Road, Bridge,
 Street name Intersecting Street Town/County line
 Main Street 500 E Oak Street

Option 3 First Node Distance from First Node Second Node
 515 212 632

Option 4 Route No and/or Mile Marker on Interstate Only NESW Mile (Marker)
 Street name
 189S 700 feet S 36.8

Option 3 – Example

Street Name Loudon Road
First Node 803
Distance from First Node 318 Ft
Second Node 813



CHANDLERS PURCHASE

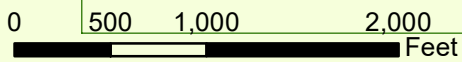
Match to Page 0

White Mountain NF

1

BEANS GRANT
CUTTS GRANT

Match to Page 0



CHANDLERS PURCHASE

0

Match to Page

2

White Mountain NF

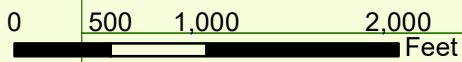
CHANDLERS PURCHASE
BEANS GRANT

SARGENTS PURCHASE
CHANDLERS PURCHASE

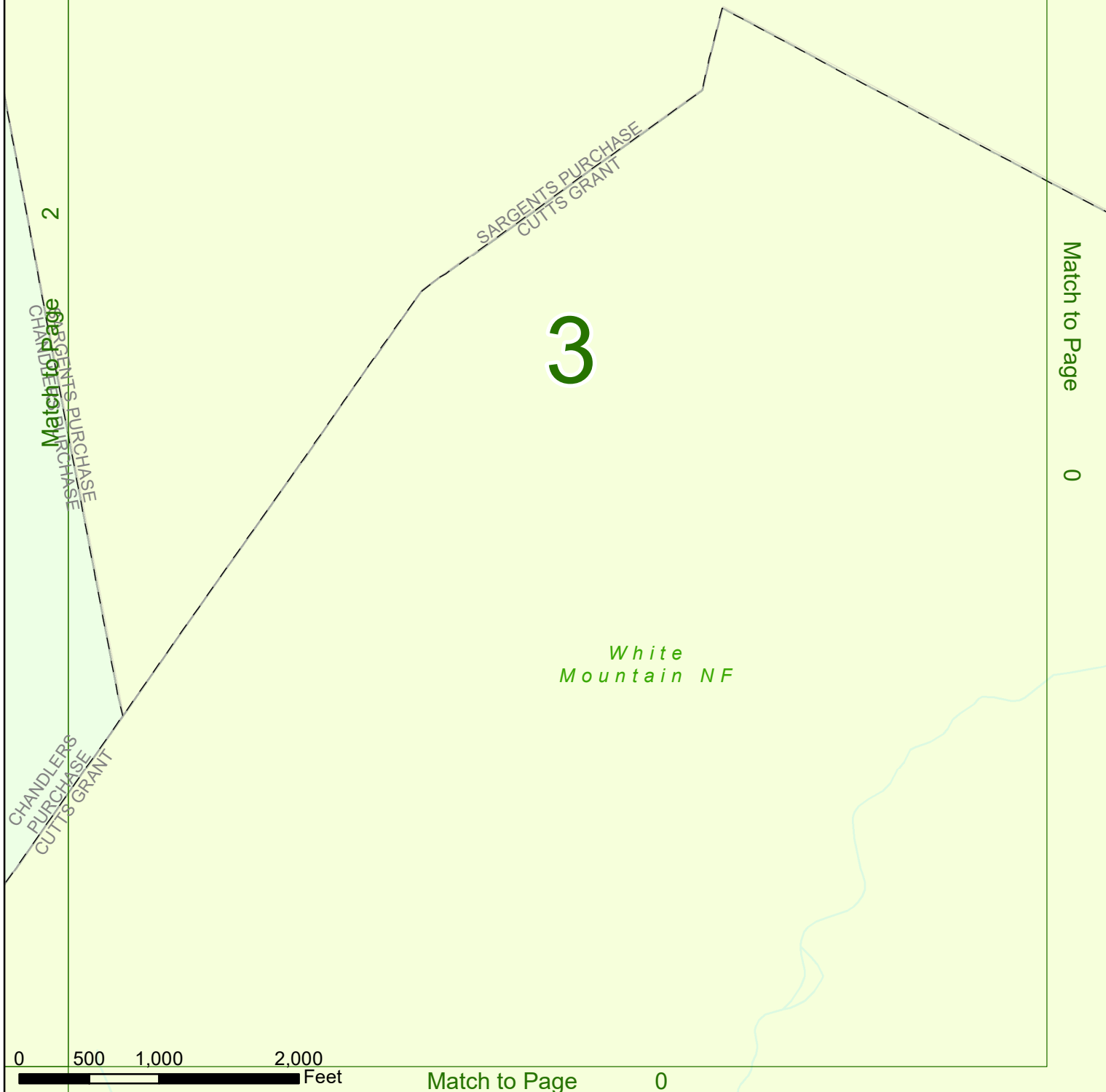
Match to Page

3

CHANDLERS PURCHASE
CUTT'S GRANT



CHANDLERS PURCHASE



2

Match to Page

3

Match to Page

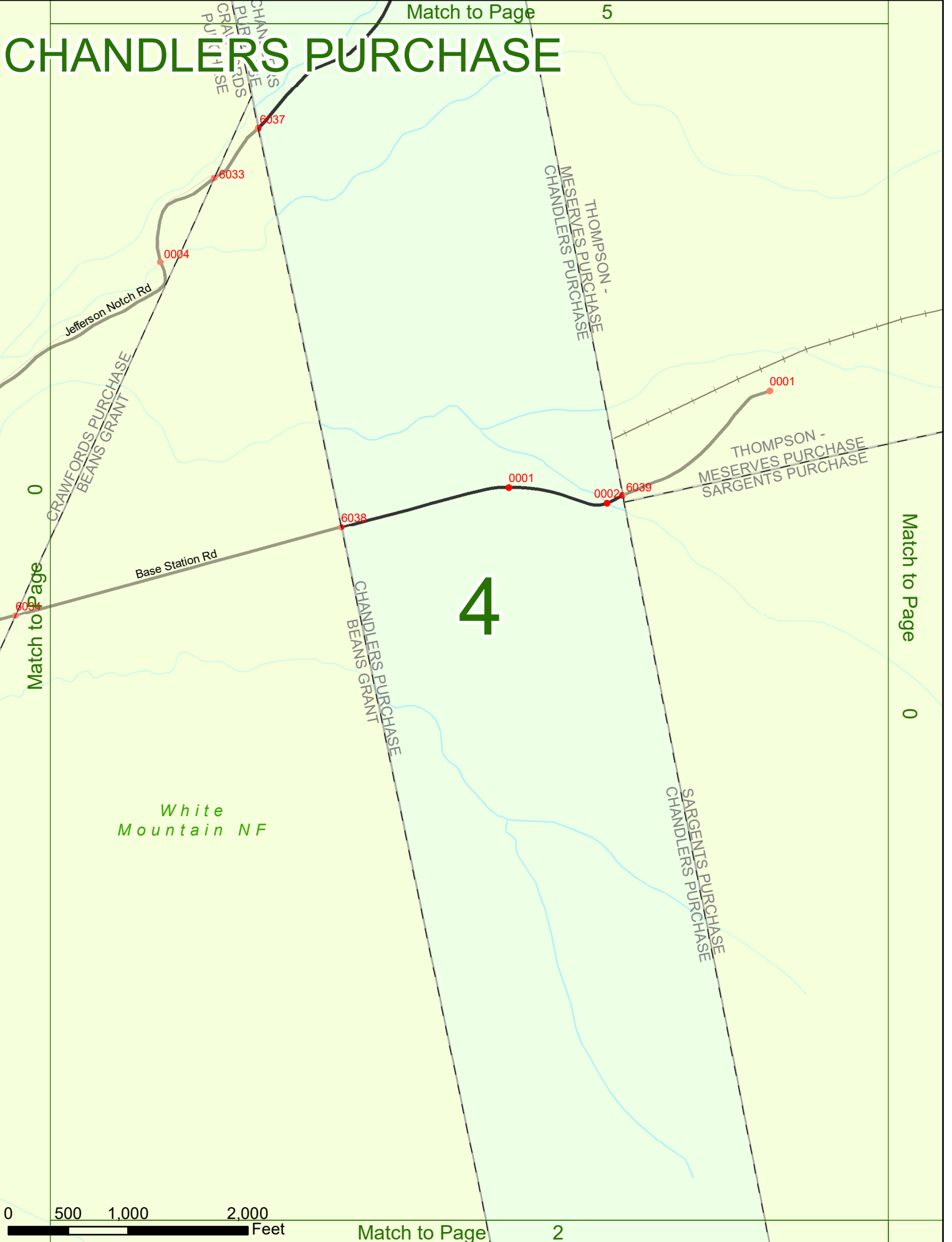
0

0 500 1,000 2,000 Feet

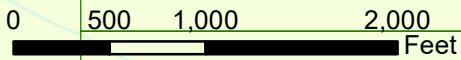
Match to Page 0

CHANDLERS PURCHASE

Match to Page 5



White Mountain NF



Match to Page 2

Match to Page 0

CHANDLERS PURCHASE

Notch Rd

LOW - BURBANKS GRANT
THOMPSON -
MESERVES PURCHASE

6043

0

Match to Page

5

LOW - BURBANKS GRANT
CHANDLERS PURCHASE

CHANDLERS PURCHASE
CRAWFORDS PURCHASE

THOMPSON -
MESERVES PURCHASE
CHANDLERS PURCHASE

Jefferson Notch Rd

6040

White Mountain NF

0002

Match to Page

0

