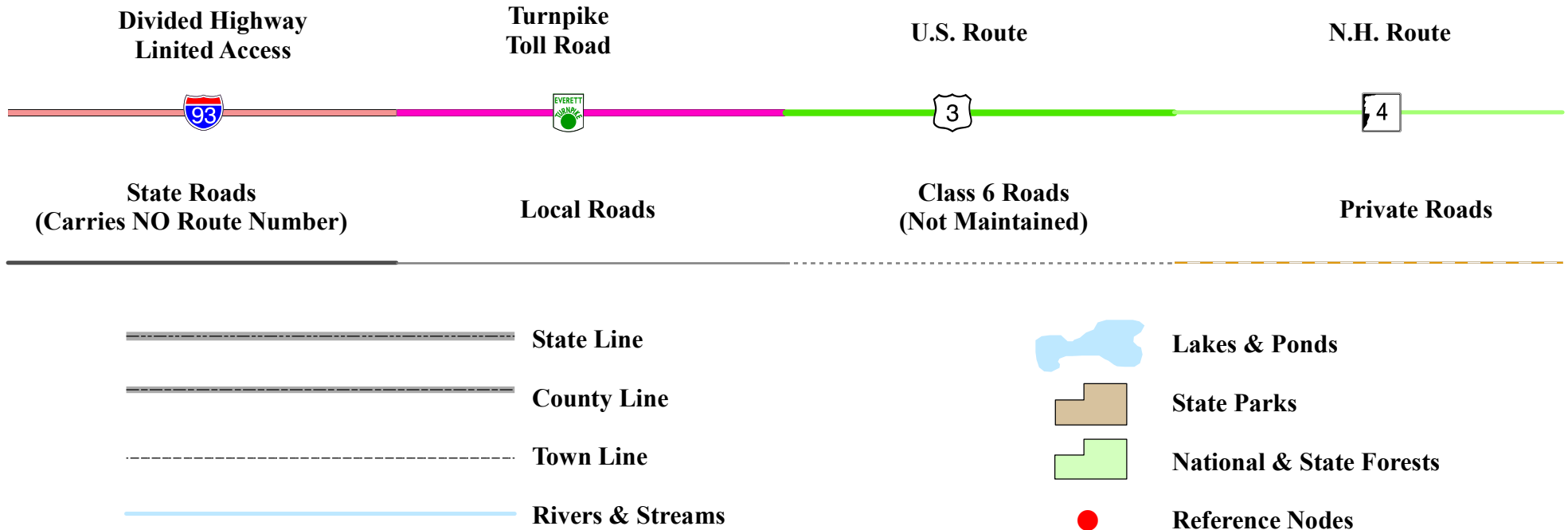


New Hampshire
DOT
 Department of Transportation

Maps and data sets are not guaranteed to be free from errors and omissions. Data is in a constant state of update and correction by various groups and agencies. Information displayed on this map is the best available at the time of publication.

2022 Nodal Reference Bookmap

LEGEND



NHDOT will accept crash locations based on the State of NH Uniform Police Traffic Accident Report.

Crash occurred on:

Option 1 Street Address
 123 Main Street

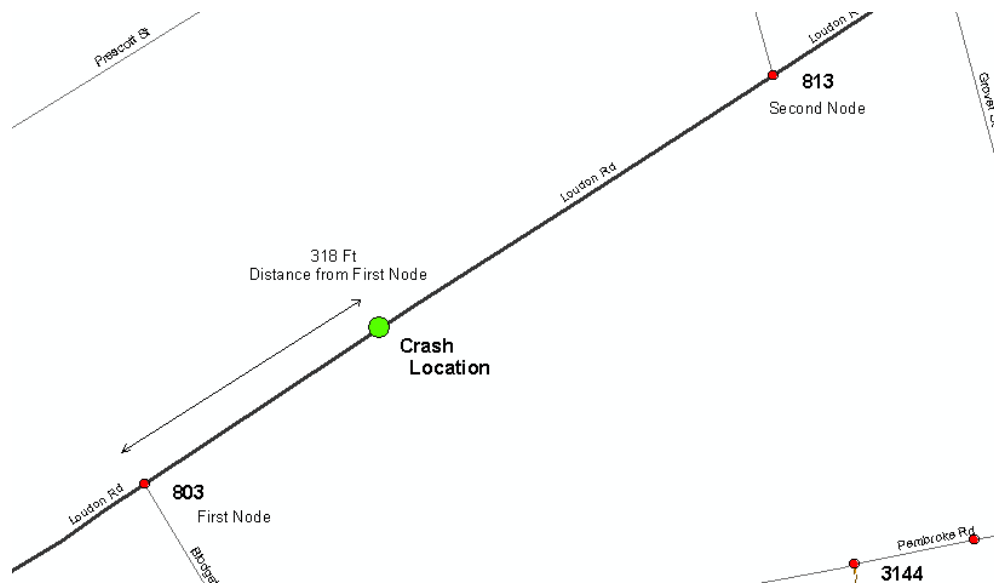
Option 2 Route No and/or Distance from NESW Intesecting Road, Bridge,
 Street name Intersecting Street Town/County line
 Main Street 500 E Oak Street

Option 3 First Node Distance from First Node Second Node
 515 212 632

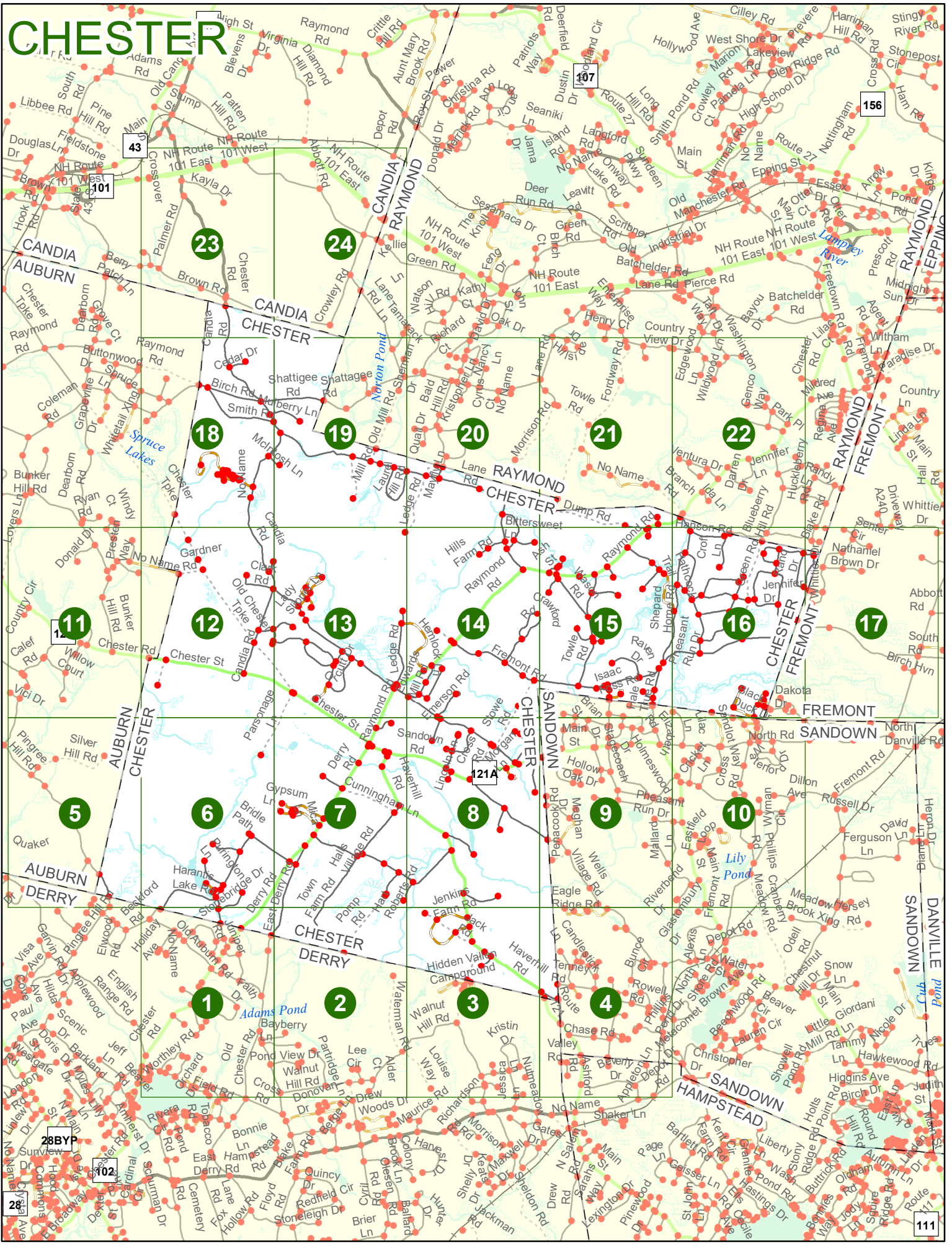
Option 4 Route No and/or Mile Marker on Interstate Only NESW Mile (Marker)
 Street name
 189S 700 feet S 36.8

Option 3 – Example

Street Name Loudon Road
First Node 803
Distance from First Node 318 Ft
Second Node 813



CHESTER



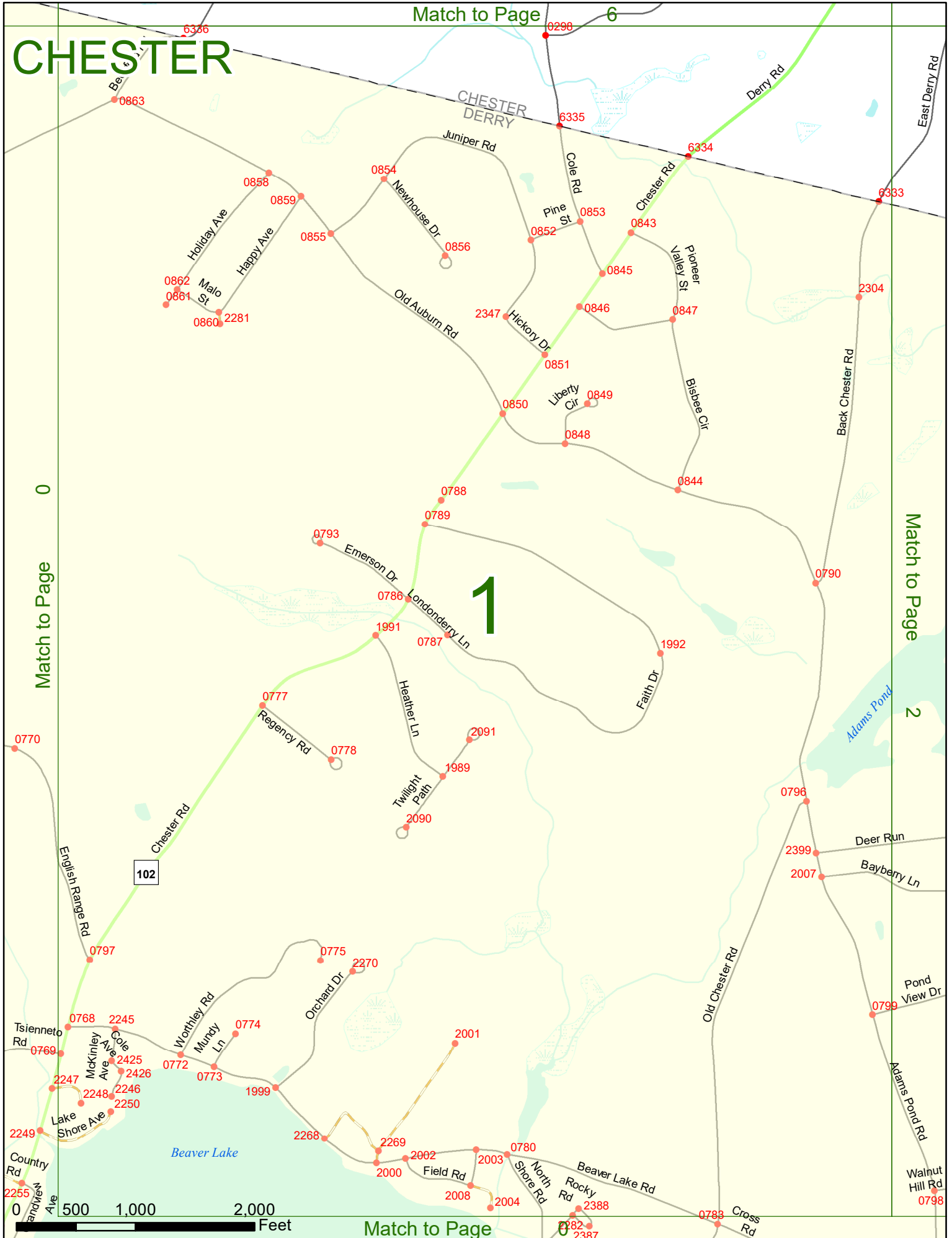
CHESTER

Match to Page 6

Match to Page 0

Match to Page 2

1



Match to Page

Match to Page




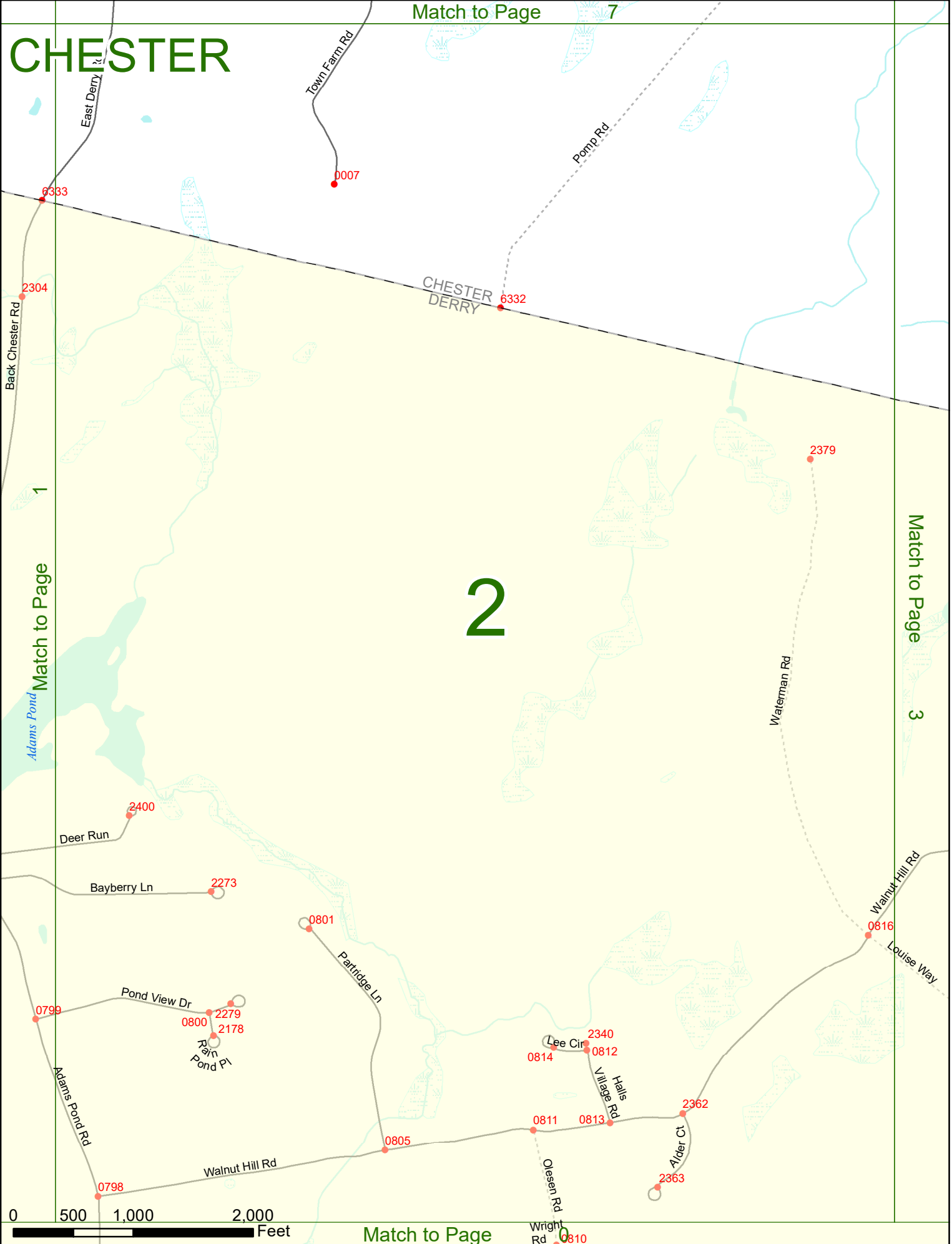
CHESTER

Match to Page 7

2

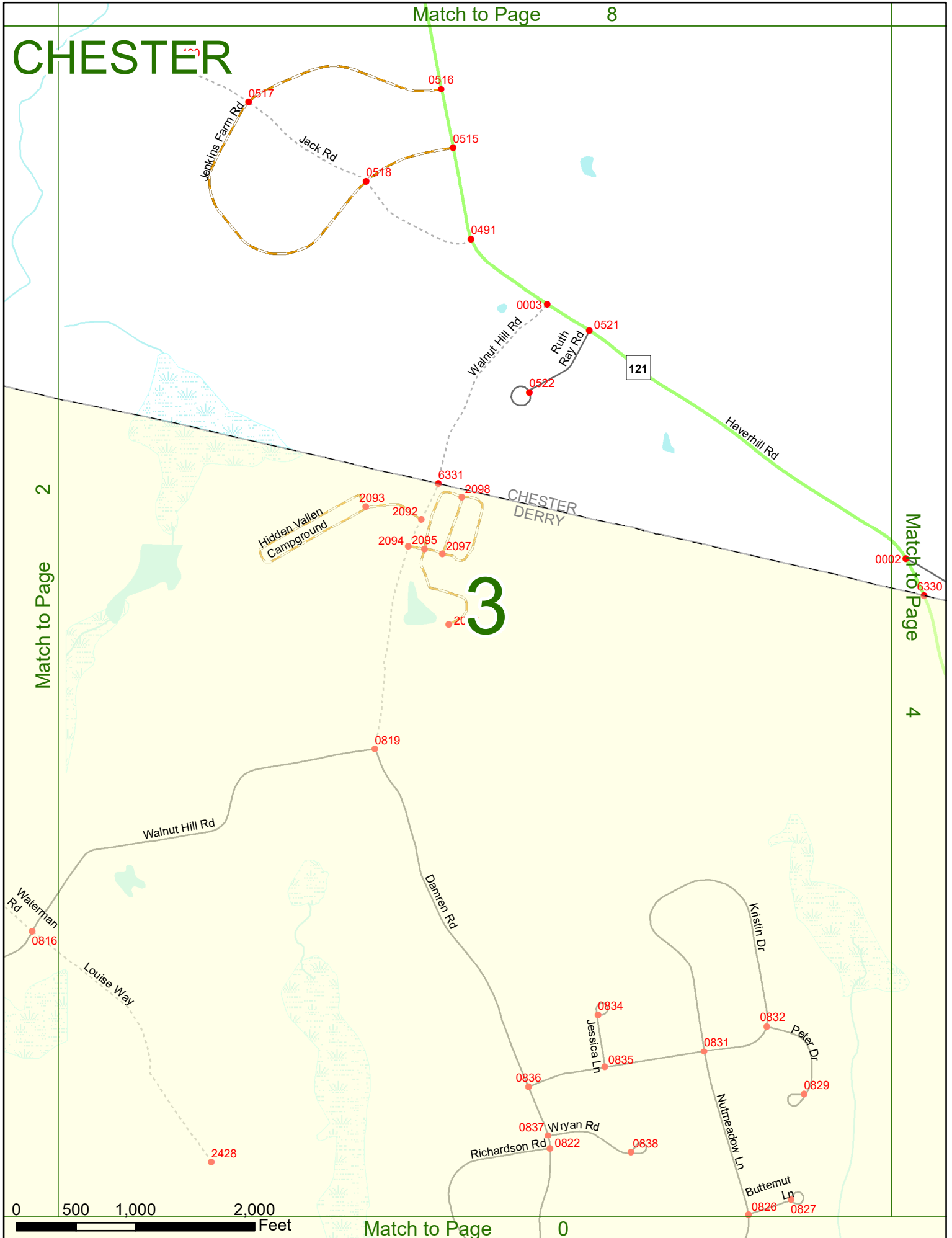
Match to Page 1

Match to Page 3



Match to Page

CHESTER



CHESTER

Match to Page 9


3

4

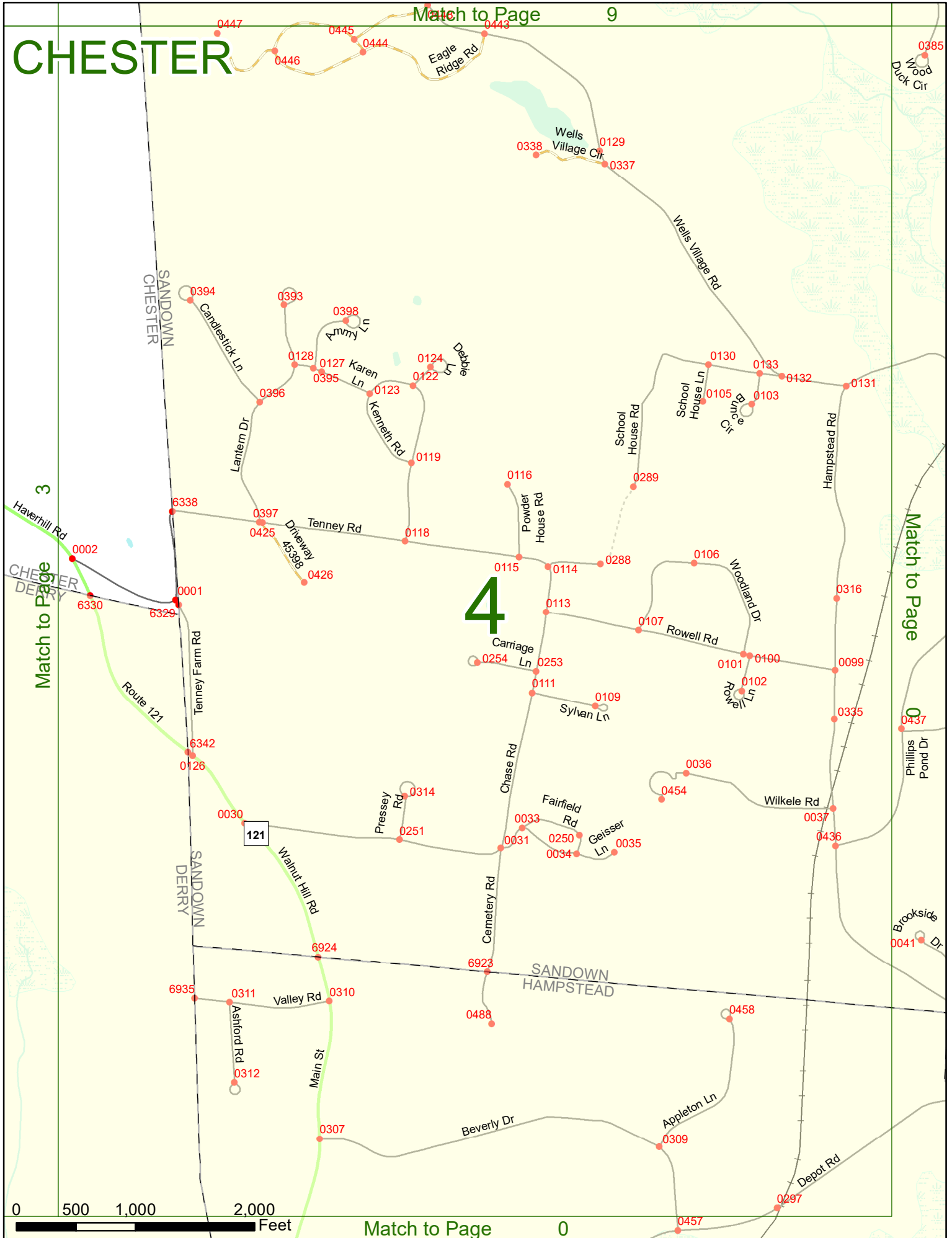
Match to Page 0

Match to Page

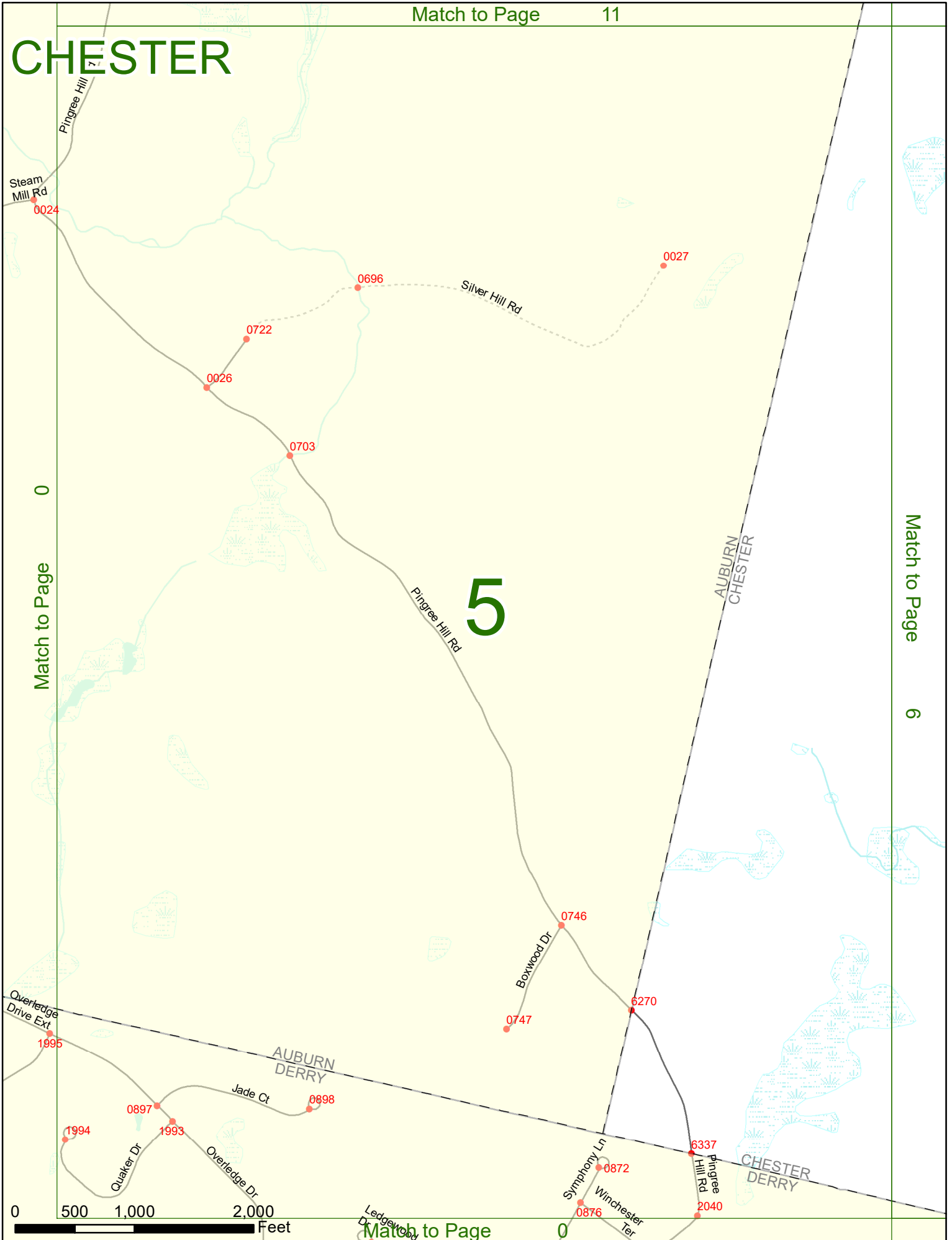
Match to Page



Match to Page 0



CHESTER



Match to Page 0

Match to Page 6

5

CHESTER

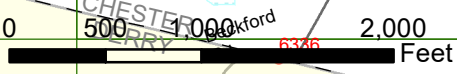
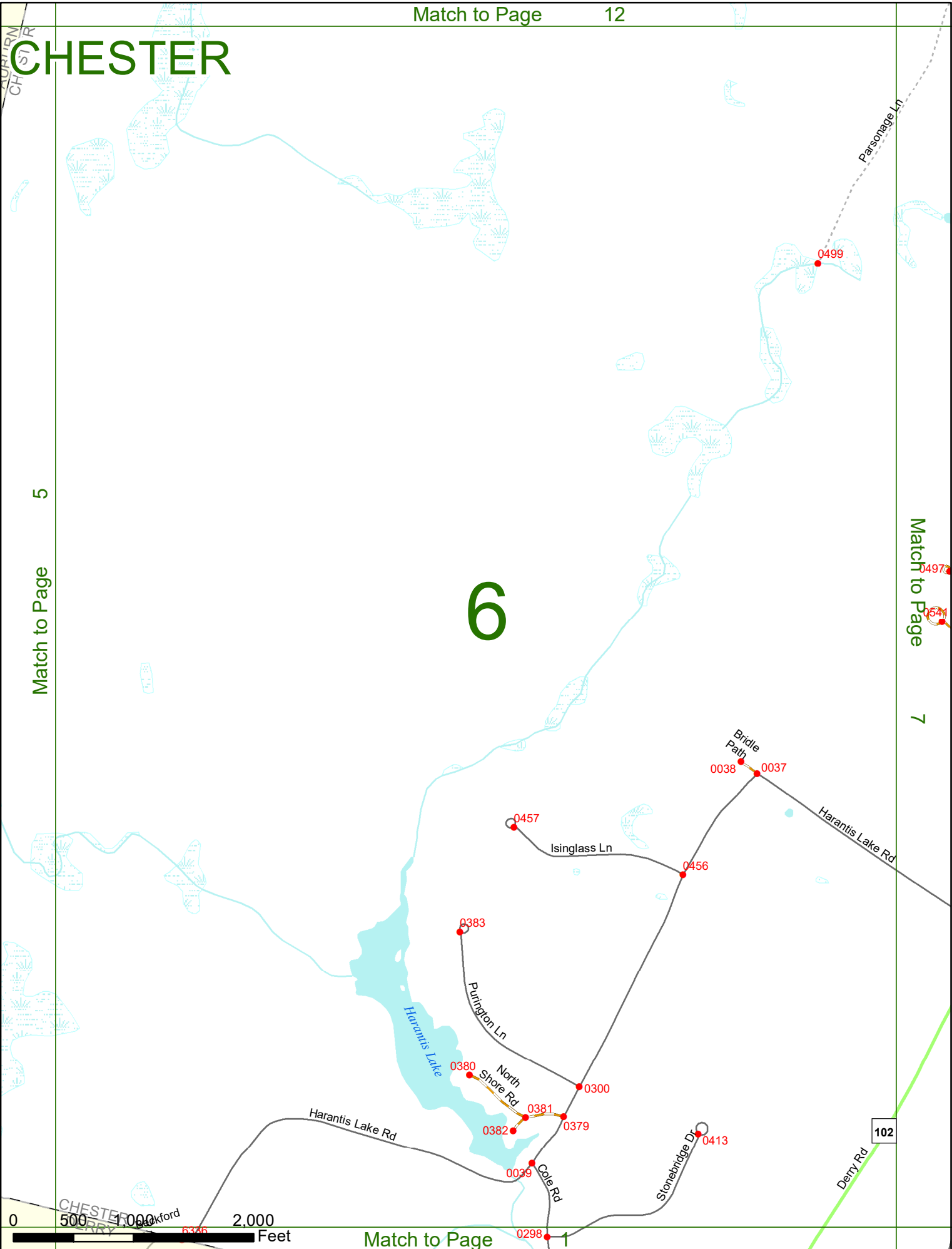
6

5

Match to Page

Match to Page

7



0497
0541

0499

0038 0037

0457

0456

0383

0380

0381

0382

0379

0300

0039

0413

0298

102

CHESTER

Match to Page 13

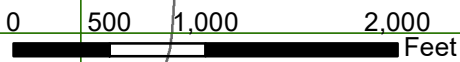
6

Match to Page 6

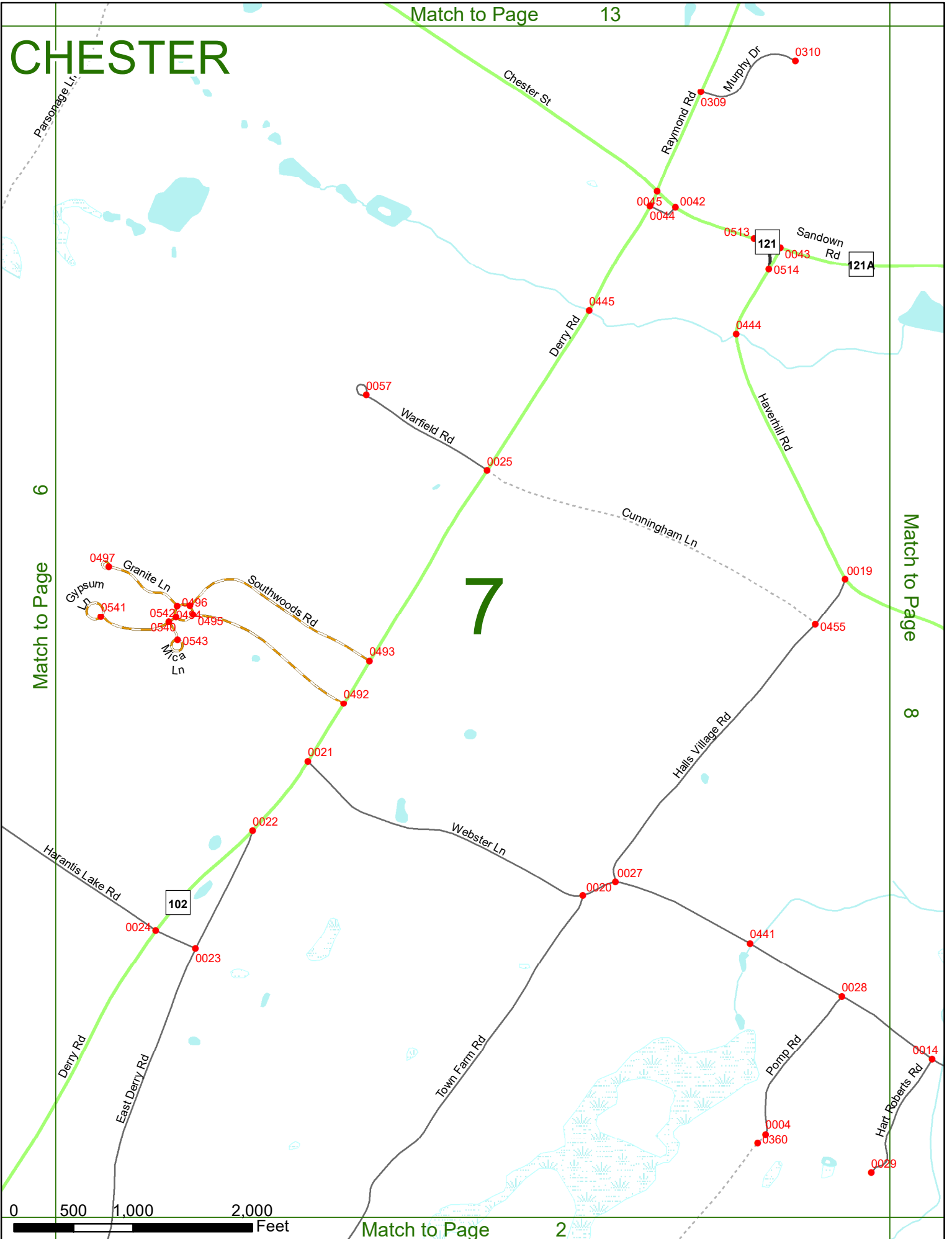
7

Match to Page 8

8



Match to Page 2



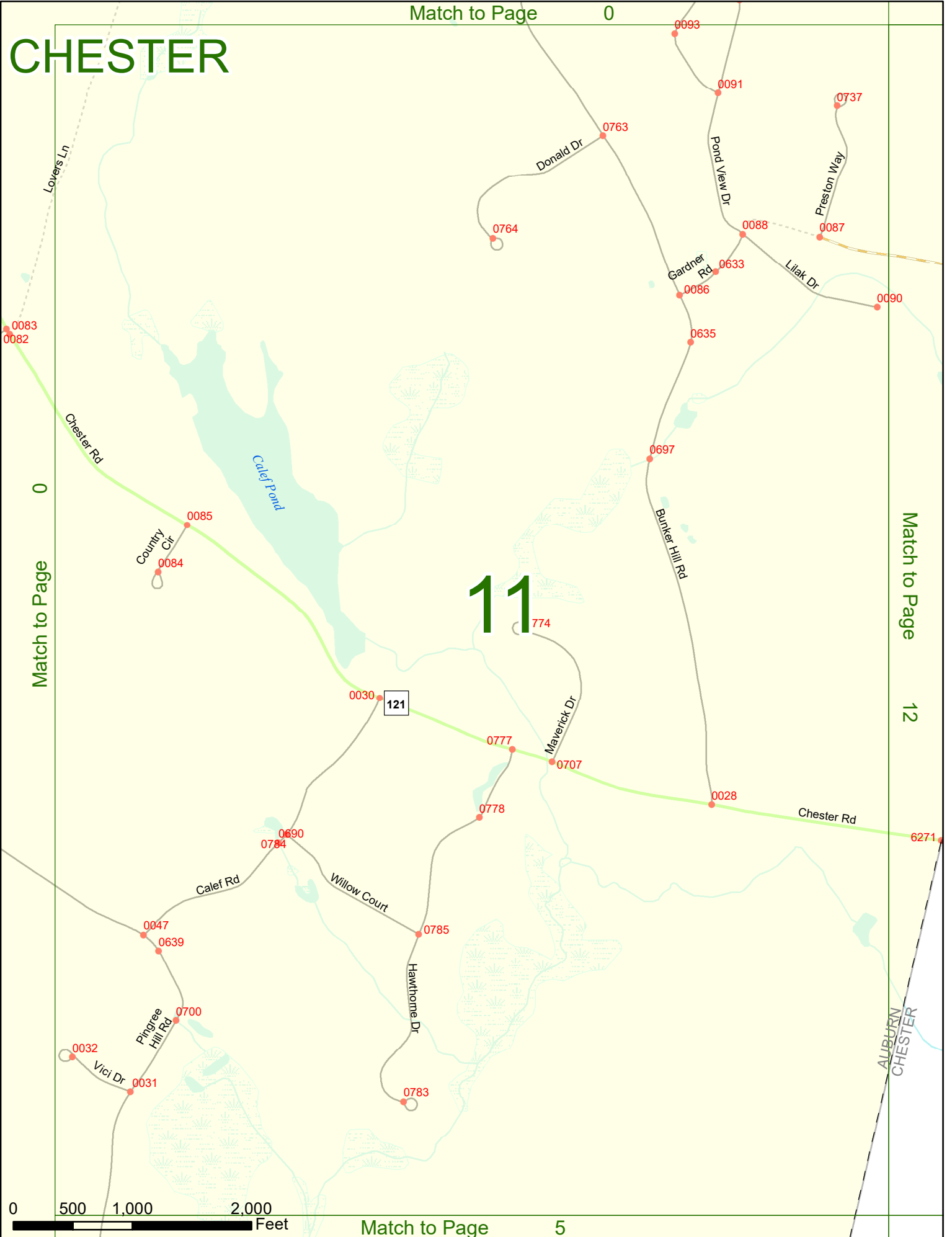
CHESTER

Match to Page 0

Match to Page 0

Match to Page 12

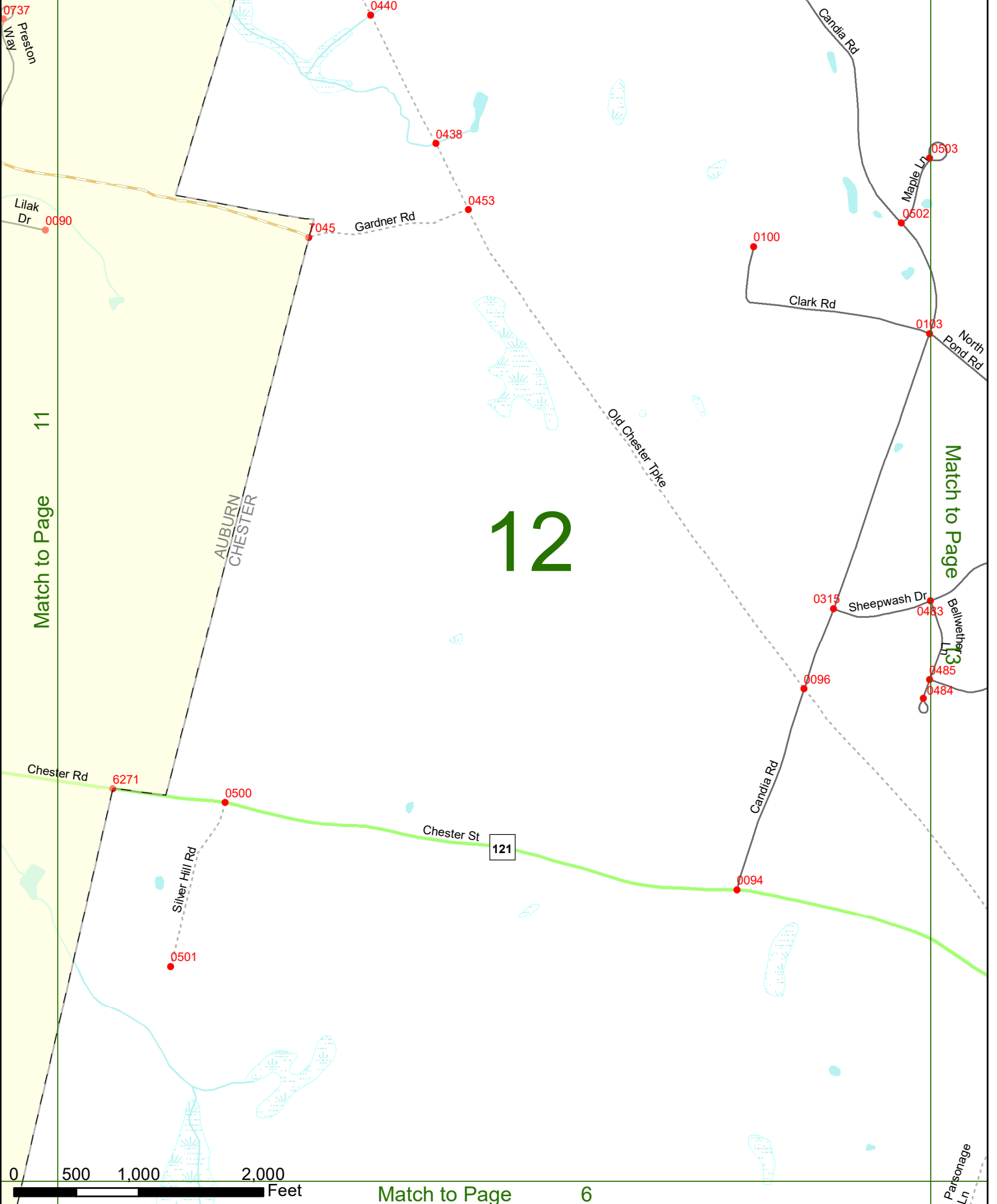
11



Match to Page 5

CHESTER

12



11

Match to Page

Match to Page

13

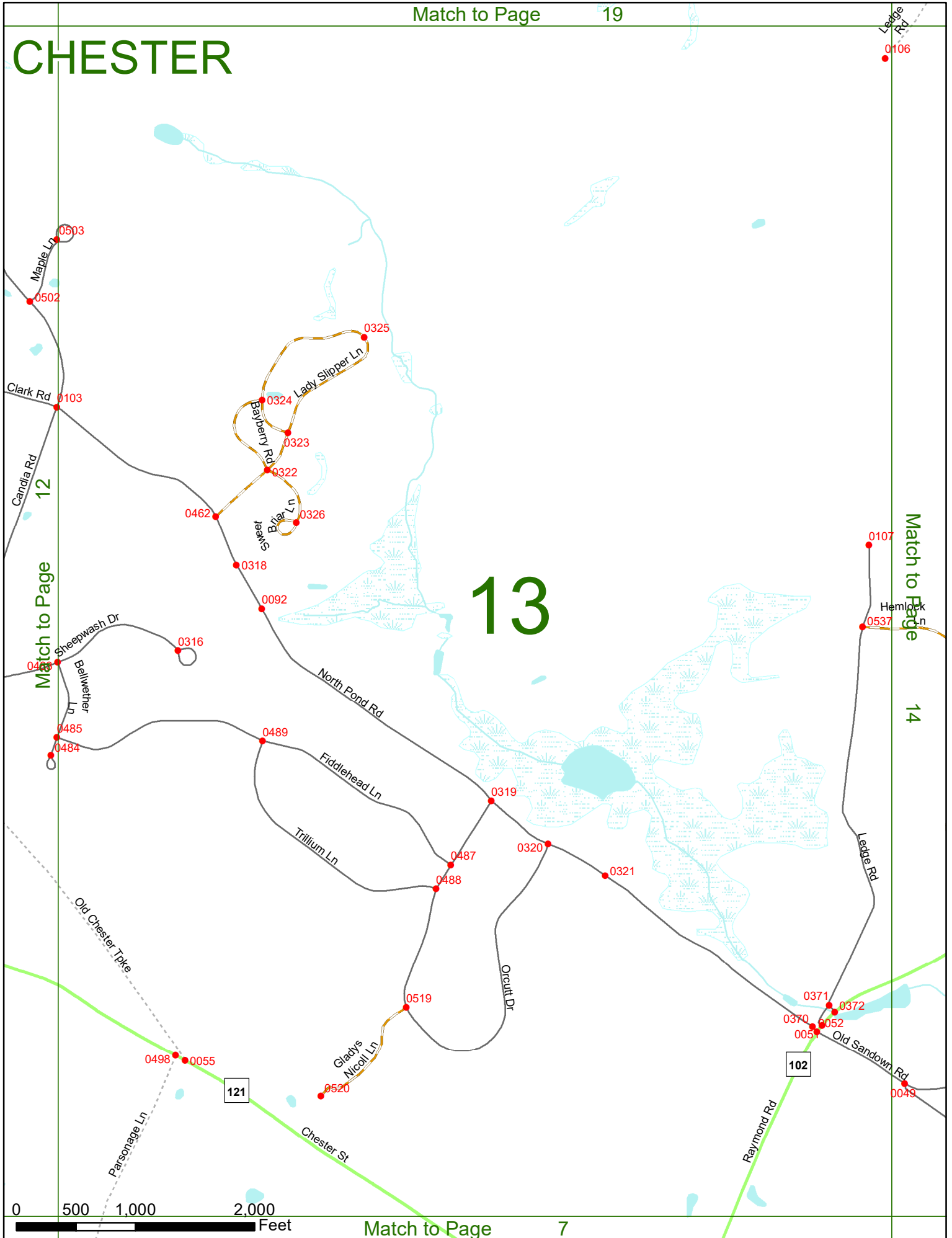
0 500 1,000 2,000 Feet

Match to Page 6

Paysonage Ln

CHESTER

13



CHESTER

Match to Page 20

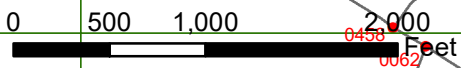
14

13

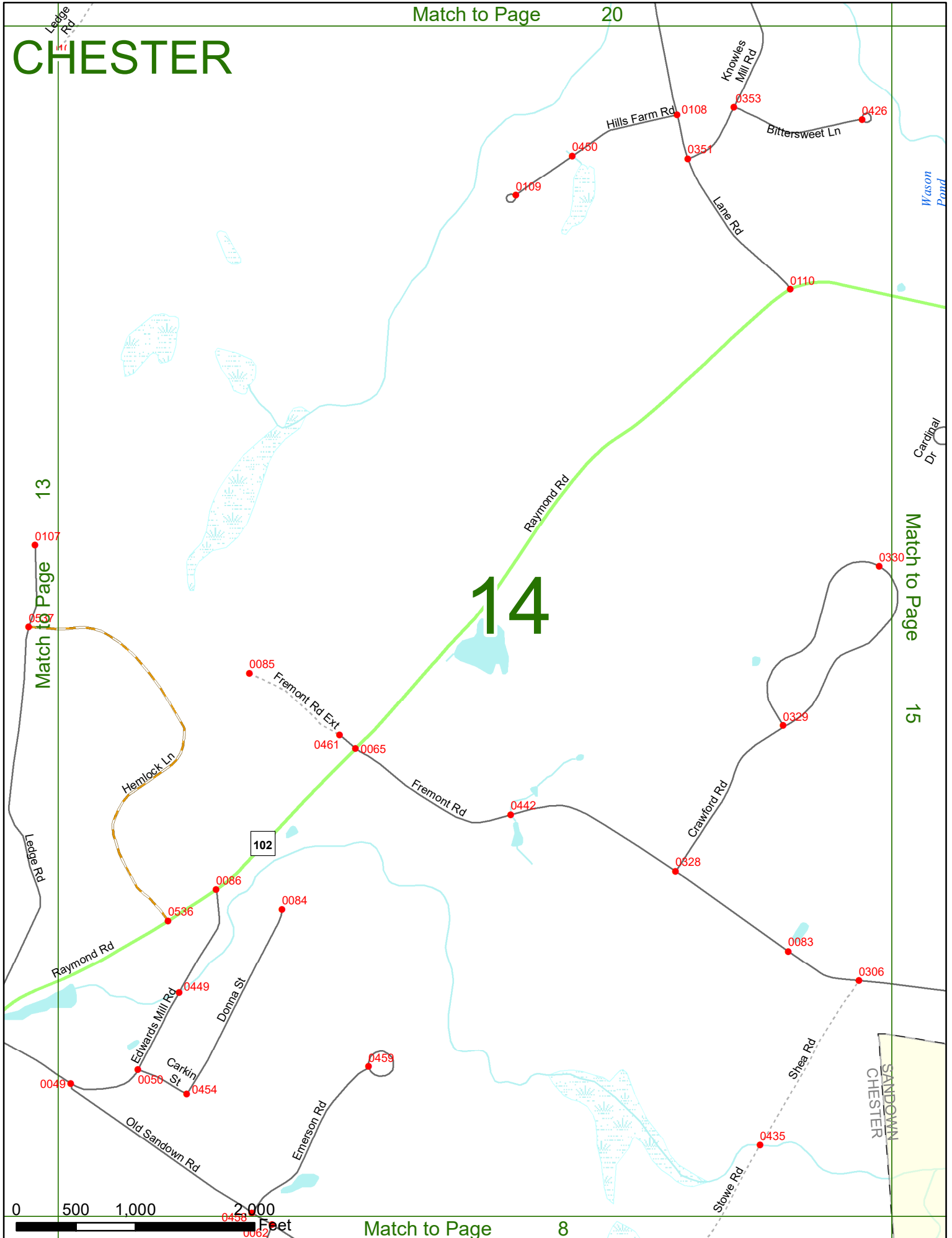
Match to Page 13

Match to Page 15

15



Match to Page 8



Match to Page

CHESTER

21
Dump Rd
0386
Evelyn Ln
0511
Noyes Ln
0367
0512
0523

0426

0385
0401
0403
Ash St
0384
0111
0087
Cardinal Dr
0089
0336
0115
0400
Raymond Rd
0337
Shaker Heights Ln
0119
0443
0119
0460
Twin Fawn Run
0078
0116

102

15

14

Match to Page

Match to Page

16

0330
Crawford Rd

0473
0472
0474
Marden Ln
0475

0081
0087
0087
Raven Dr

0082
0080
0079
Fremont Rd
Shepard Home Rd

0306
0068
0066
0408
0410
0069
Fremont Rd
Hale True Rd
0070

CHESTER SANDOWN

0534
0535
Isaac Foss Rd

0420
0335
Whitetail Ln

0
500
1,000
2,000
Feet

Match to Page

0207
0206
0208
0213
0217
0216
0355
Allen St
Heddie St
Reed Rd
Dee Dr
Elizabeth Rd
Celeste Ter
Lilac Ln

CHESTER

Match to Page 22

16

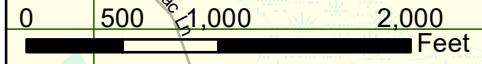
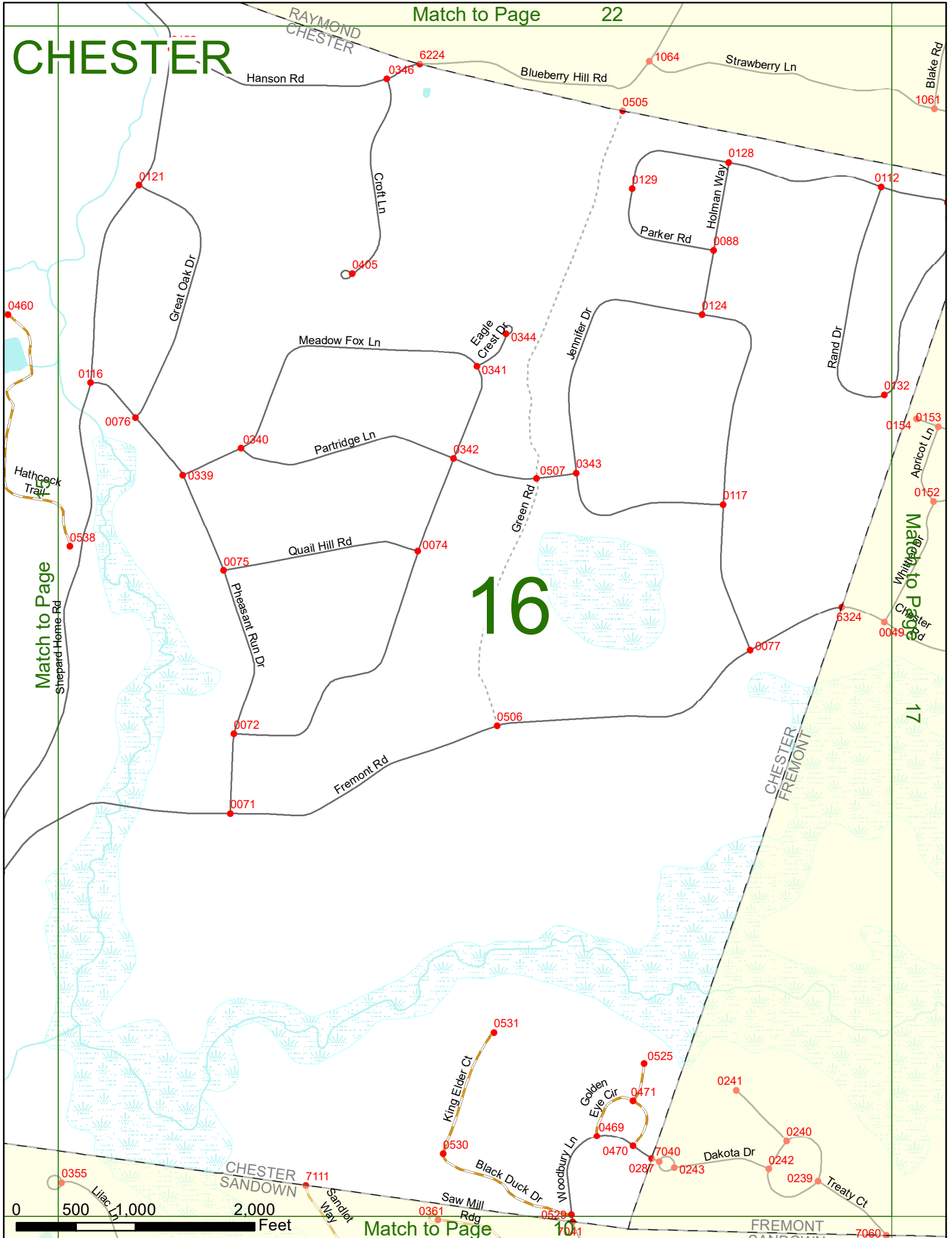
Match to Page 17

RAYMOND
CHESTER

CHESTER
FREMONT

CHESTER
SANDOWN

FREMONT
SANDOWN



Match to Page 10

7060

17

Match to Page

Match to Page

Hathcock Trail

0460

0116

0076

0339

0075

0072

0071

0340

0074

0342

0074

0506

0341

0342

0074

0506

0341

0342

0074

0506

0341

0342

0074

0506

0341

0342

0074

0506

0341

0342

0074

0506

0341

0342

0074

0506

0341

0342

0074

0506

0341

0342

0074

0506

0341

0342

0074

0506

0341

0342

0074

0506

0341

0342

0074

0506

0341

0342

0074

0506

0341

0342

0074

0506

0341

0342

0074

0506

0341

0342

0074

0506

0341

0342

0074

0506

0341

0342

0074

0506

0341

0342

0074

0506

0341

0342

0074

0506

0341

0342

0074

0506

0341

0342

0074

0506

0341

0342

0074

0506

0341

0342

0074

0506

0341

0342

0074

0506

0341

0342

0074

0506

0341

0342

0074

0506

0341

0342

0074

0506

0341

0342

0074

0506

0341

0342

0074

0506

0341

0342

0074

0506

0341

0342

0074

0506

0341

0342

0074

0506

0341

0342

0074

0506

0341

0342

0074

0506

0341

0342

0074

0506

0341

0342

0074

0506

0341

0342

0074

0506

0341

0342

0074

0506

0341

0342

0074

0506

0341

0342

0074

0506

0341

0342

0074

0506

0341

0342

0074

0506

0341

0342

0074

0506

0341

0342

0074

0506

0341

0342

0074

0506

0341

0342

0074

0506

0341

0342

0074

0506

0341

0342

0074

0506

0341

0342

0074

0506

0341

0342

0074

0506

0341

0342

0074

0506

0341

0342

0074

0506

0341

0342

0074

0506

0341

0342

0074

0506

0341

0342

0074

0506

0341

0342

0074

0506

0341

0342

0074

0506

0341

0342

0074

0506

0341

0342

0074

0506

0341

0342

0074

0506

0341

0342

0074

0506

0341

0342

0074

0506

0341

0342

0074

0506

0341

0342

0074

0506

0341

0342

0074

0506

0341

0342

0074

0506

0341

0342

0074

0506

0341

0342

0074

0506

0341

0342

0074

0506

0341

0342

0074

0506

0341

0342

0074

0506

0341

0342

0074

0506

0341

0342

0074

0506

0341

0342

0074

0506

0341

0342

0074

0506

0341

0342

0074


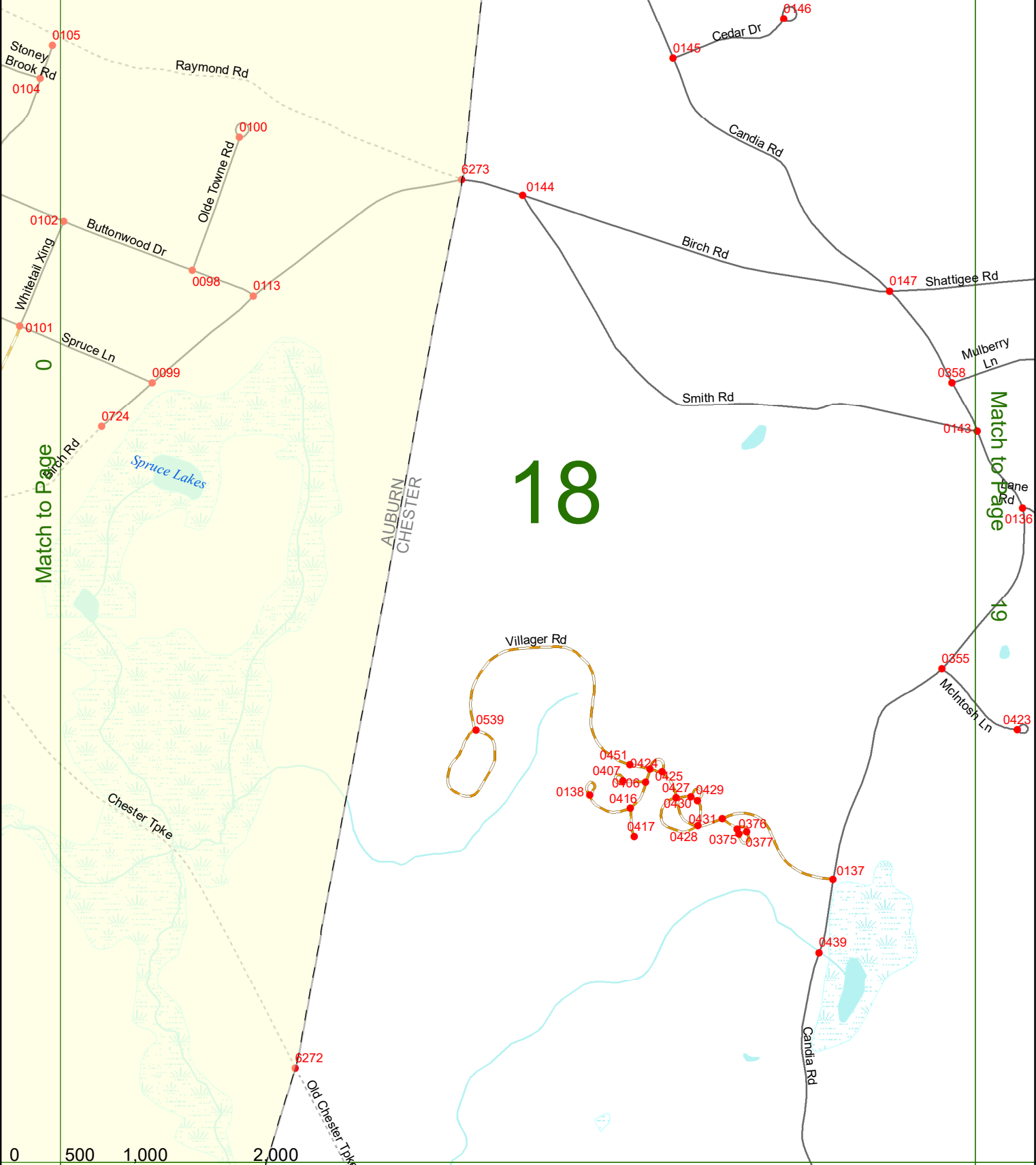
CHESTER

18

Match to Page 19

Match to Page 0

AUBURN
CHESTER



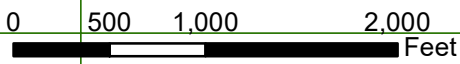
CHESTER

Match to Page 24

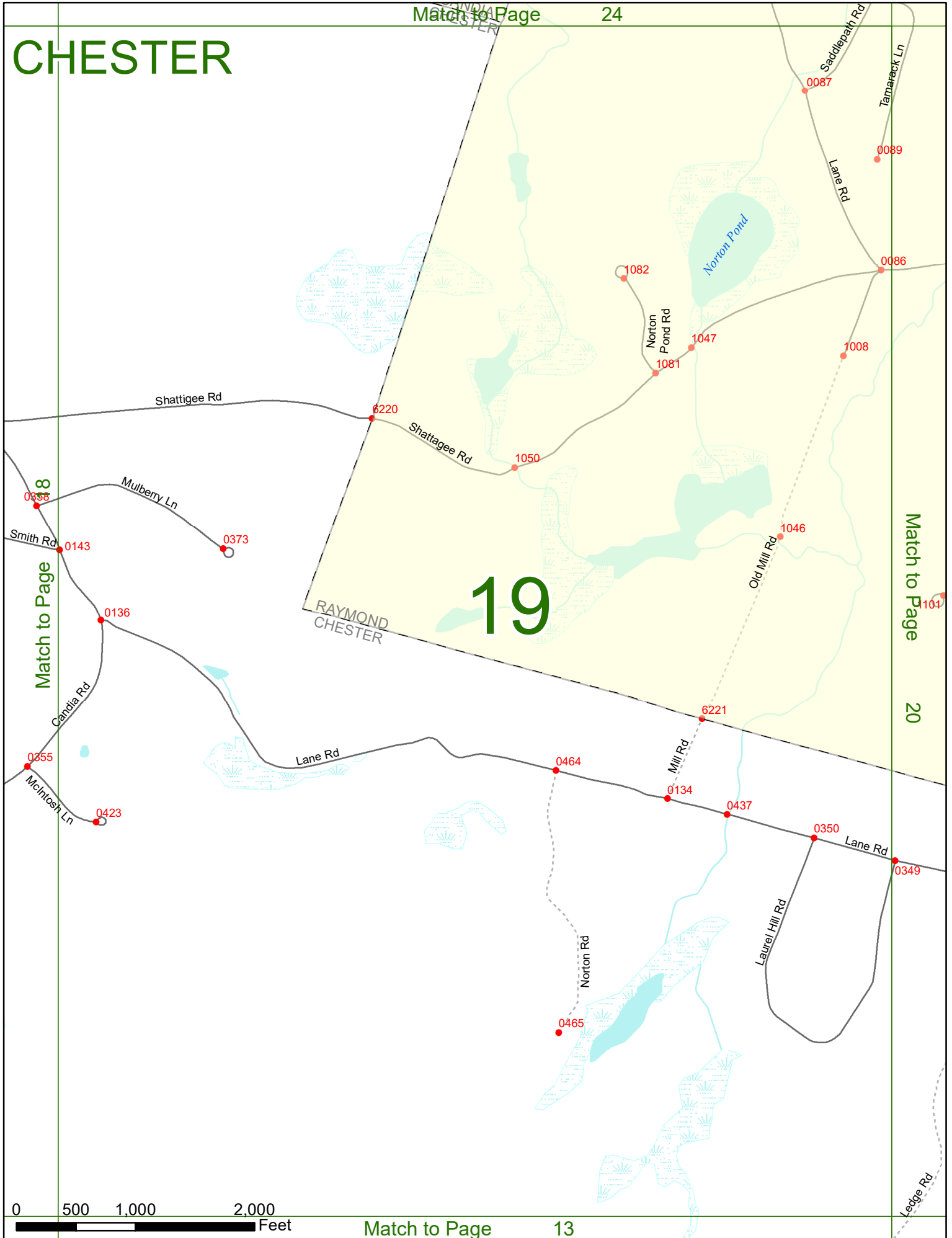
19

Match to Page 20

RAYMOND
CHESTER



Match to Page 13



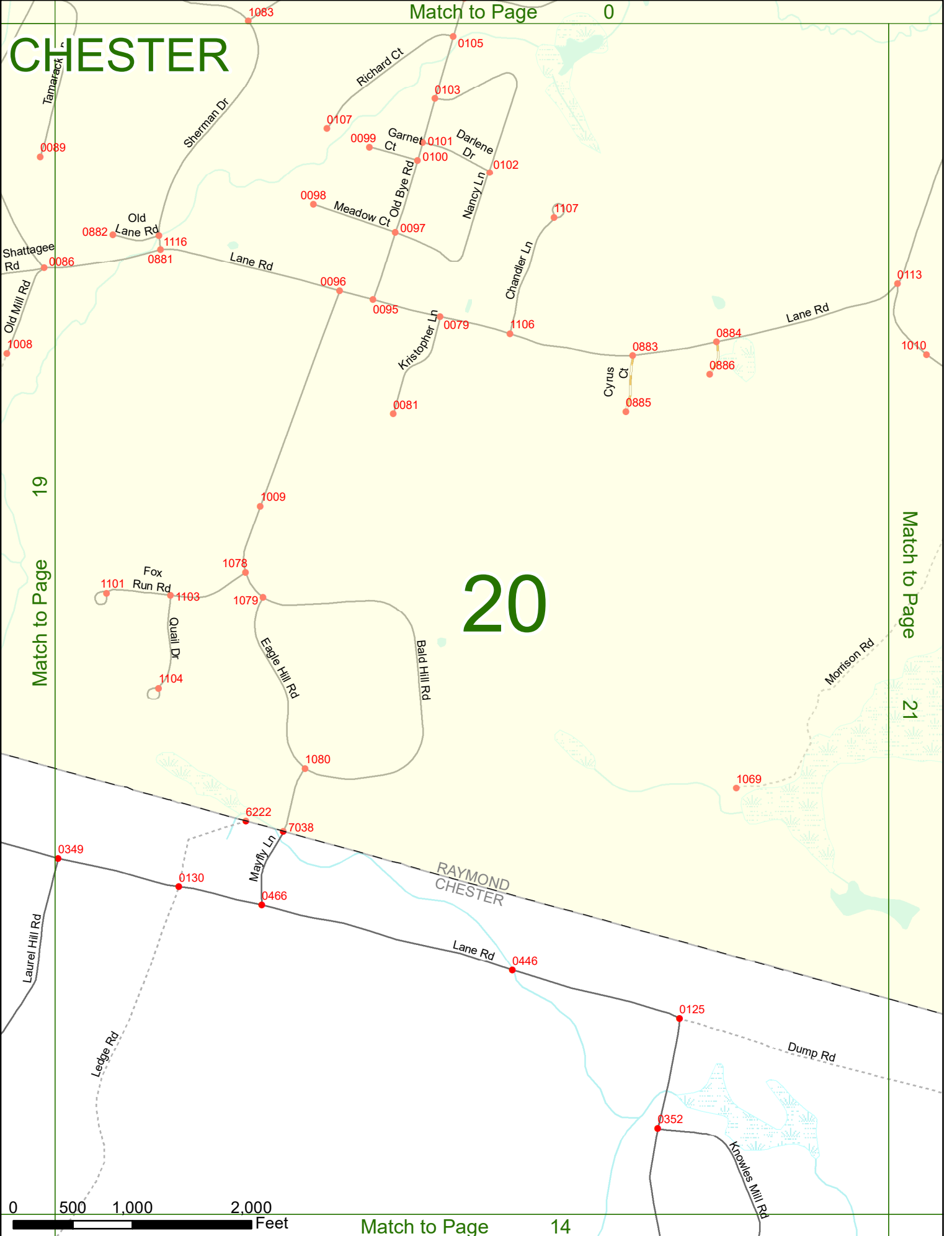
CHESTER

Match to Page 0

20

Match to Page 21

Match to Page 19



Match to Page 14

CHESTER

Match to Page 0

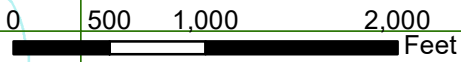
20

21

Match to Page 22

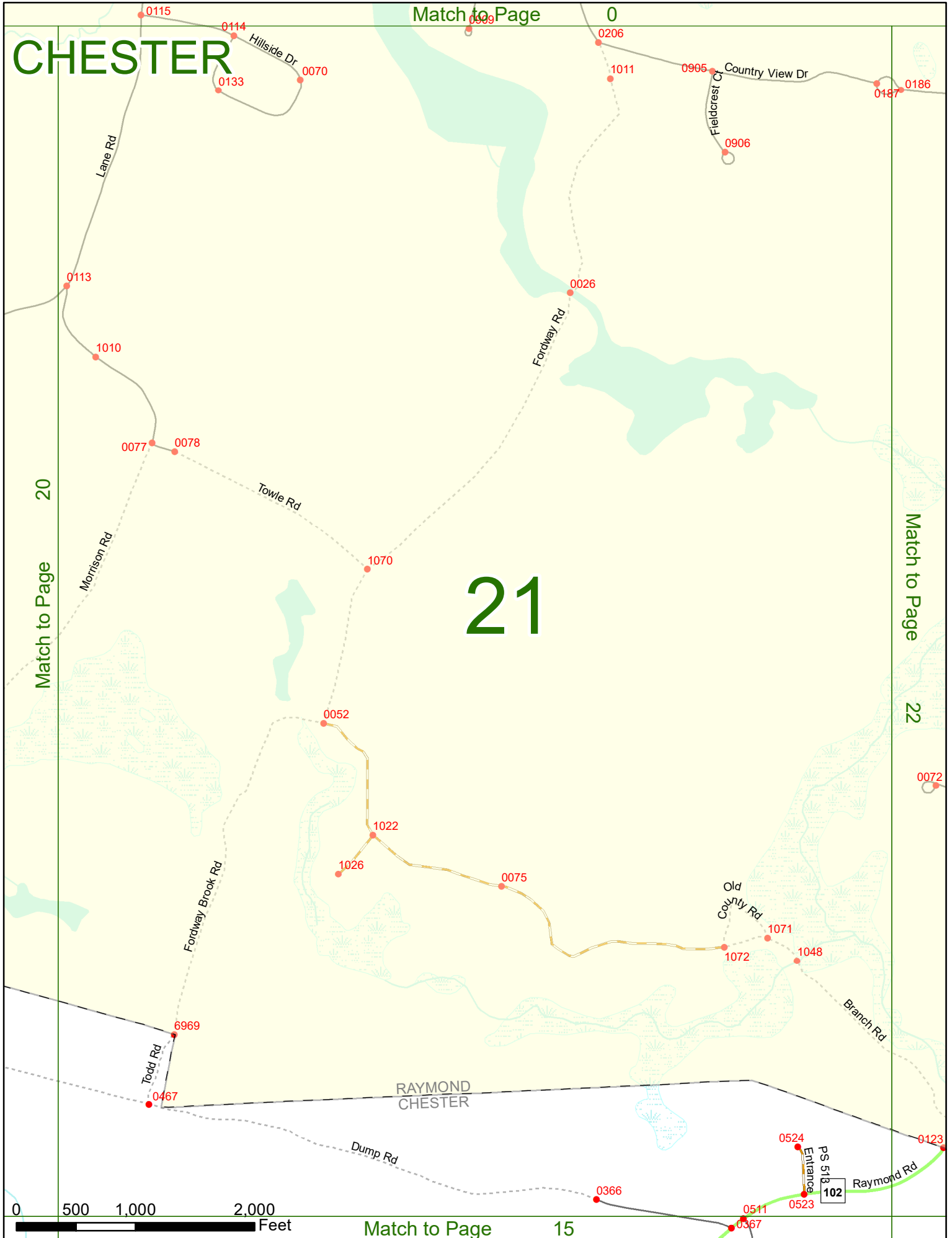
22

RAYMOND
CHESTER



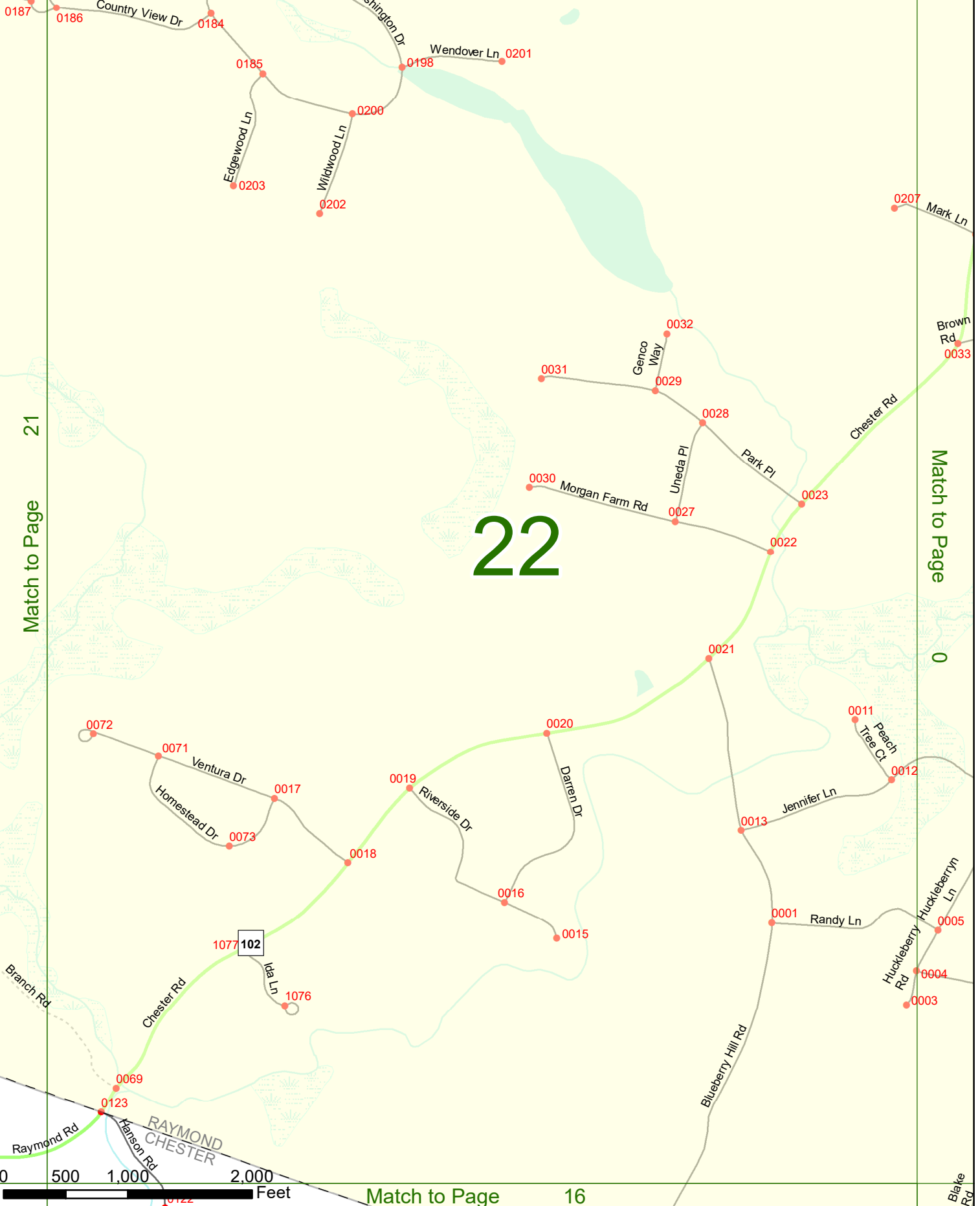
Match to Page 15

15



CHESTER

22



Match to Page 21

Match to Page 0

0

CHESTER

Match to Page 0

43

0067

Chester Rd

NH Route 101 West
NH Route 101 East

101

0320

0385

0386

0390

0389

Patten Hill Rd

0100

0421

0422

0331

Kayla Dr

0081

0332

0

Match to Page

23

chester

0015

Lalibete Ln

0401

0014

0012

Brown Rd

0382

CANDIA
AUBURN

0328

0009

AUBURN
CHESTER

Candia Rd

6323

CANDIA
CHESTER

Crowley Rd

0 500 1,000 2,000 Feet

Match to Page 18

Match to Page 24

