

*New Hampshire*  
**DOT**  
*Department of Transportation*

Maps and data sets are not guaranteed to be free from errors and omissions. Data is in a constant state of update and correction by various groups and agencies. Information displayed on this map is the best available at the time of publication.

# 2022 Nodal Reference Bookmap

## LEGEND



NHDOT will accept crash locations based on the State of NH Uniform Police Traffic Accident Report.

Crash occurred on:

**Option 1**     Street Address  
                   123 Main Street

**Option 2**     Route No and/or     Distance from             NESW             Intesecting Road, Bridge,  
                   Street name             Intersecting Street                                     Town/County line  
                   Main Street                     500                     E                     Oak Street

**Option 3**     First Node                     Distance from First Node                     Second Node  
                   515                                     212                                     632

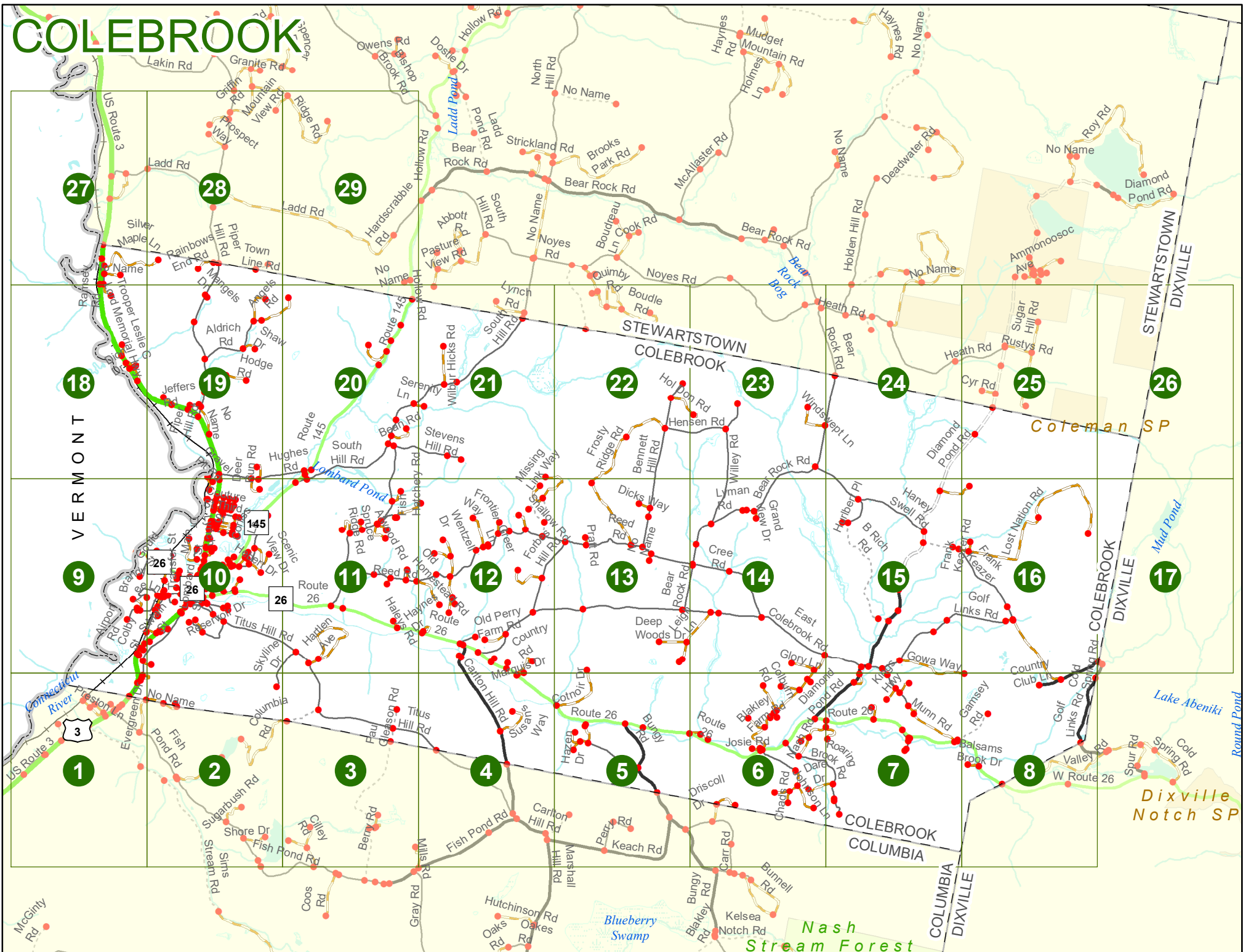
**Option 4**     Route No and/or             Mile Marker on Interstate Only             NESW             Mile (Marker)  
                   Street name  
                   189S                                     700 feet                                     S                     36.8

**Option 3 – Example**

Street Name                     Loudon Road  
First Node                             803  
Distance from First Node             318 Ft  
Second Node                             813



# COLEBROOK



# COLEBROOK

VERMONT

Match to Page 9

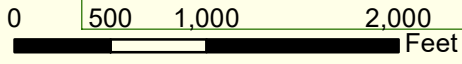
COLEBROOK  
COLUMBIA

Connecticut River

Match to Page 0

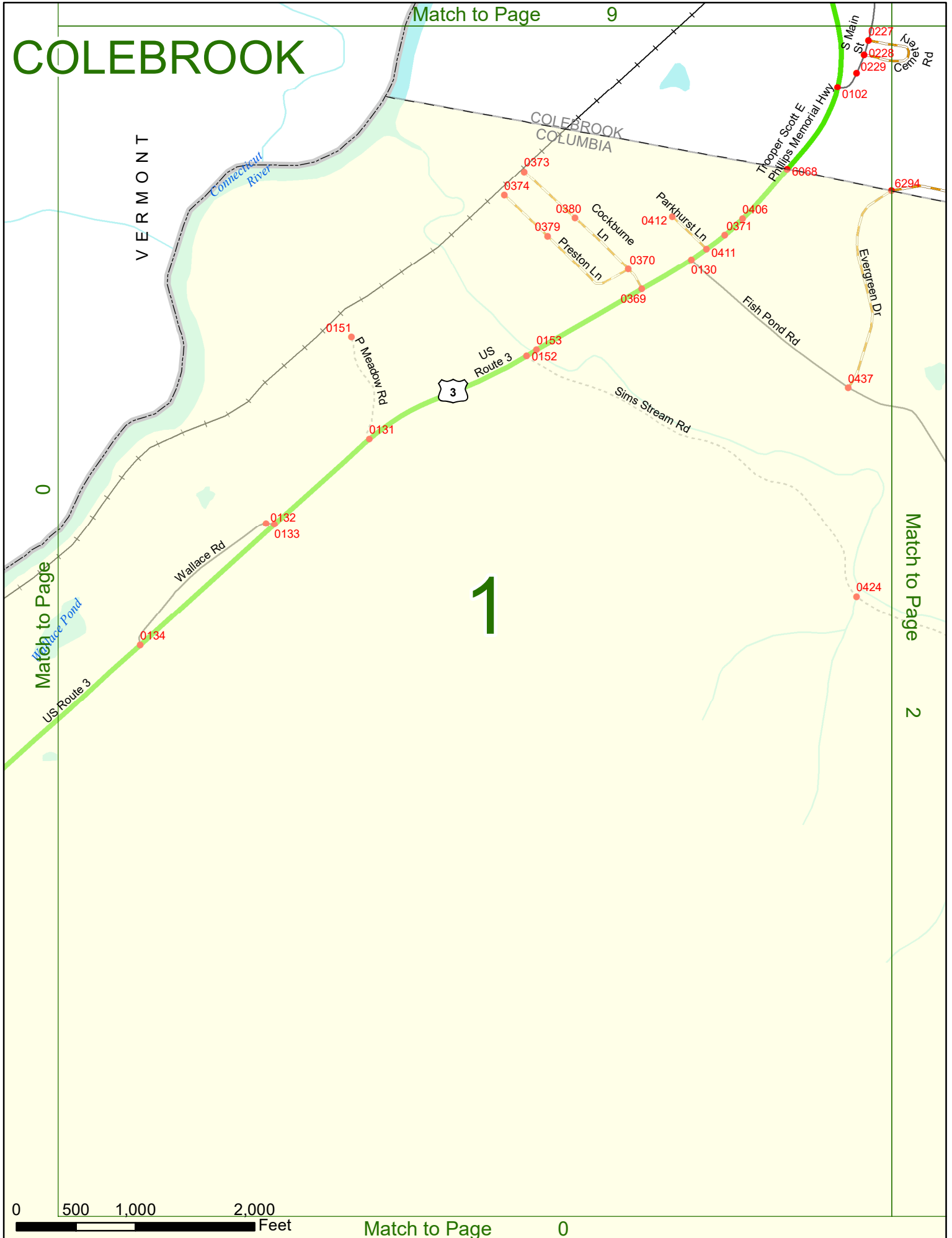
Match to Page 2

# 1

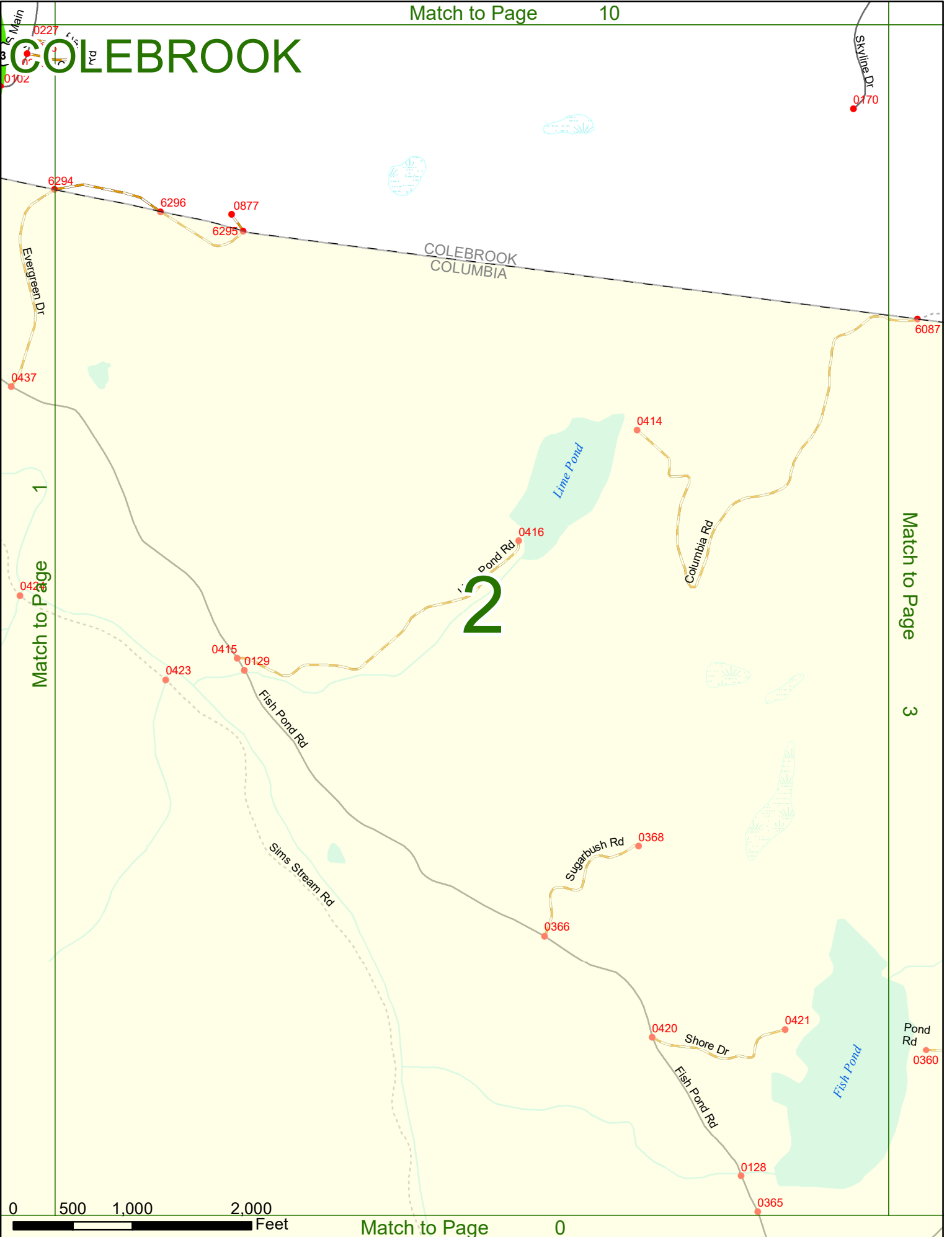


Match to Page

0




# COLEBROOK



Match to Page 1

Match to Page 3



# COLEBROOK

0170

Columbia Rd

0171

Titus Hill Rd

6087

Paul Gleason Rd

0173

0172

COLEBROOK  
COLUMBIA

6069

2

Match to Page

# 3

Match to Page

4

Jackson Rd

0357

Bery Rd

0356

0387  
0386

0361

0360

Pond Rd

0359

Cilley Rd

Fish Pond Rd

0358

0355

Mills Rd

Fish Pond Rd

0354



# COLEBROOK

Match to Page 12

Marquis Dr  
0753  
0849  
0850

Route 26

26

Cotnoir Dr  
0205

0714

Susans Way

0713

3

6070

COLEBROOK  
COLUMBIA

# 4

6071

Match to Page 5

5

Titus Hill Rd

Carlton Hill Rd

0124

0123

0125

0120

0119

Walter Gray Rd

Keach Rd

Marshall Hill Rd

Fish Pond Rd

0355

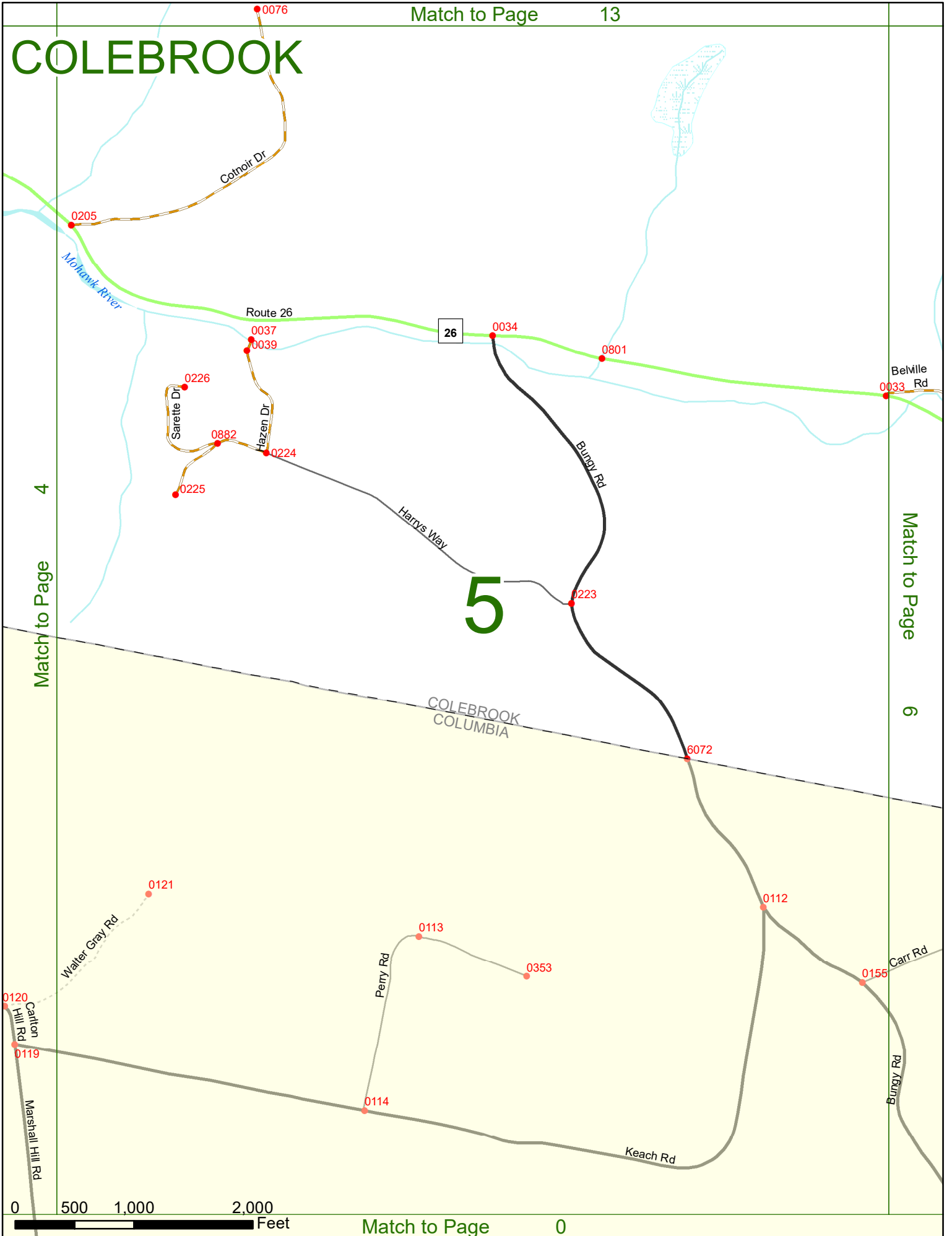
Mills Rd

0 500 1,000 2,000 Feet

Match to Page

0

# COLEBROOK



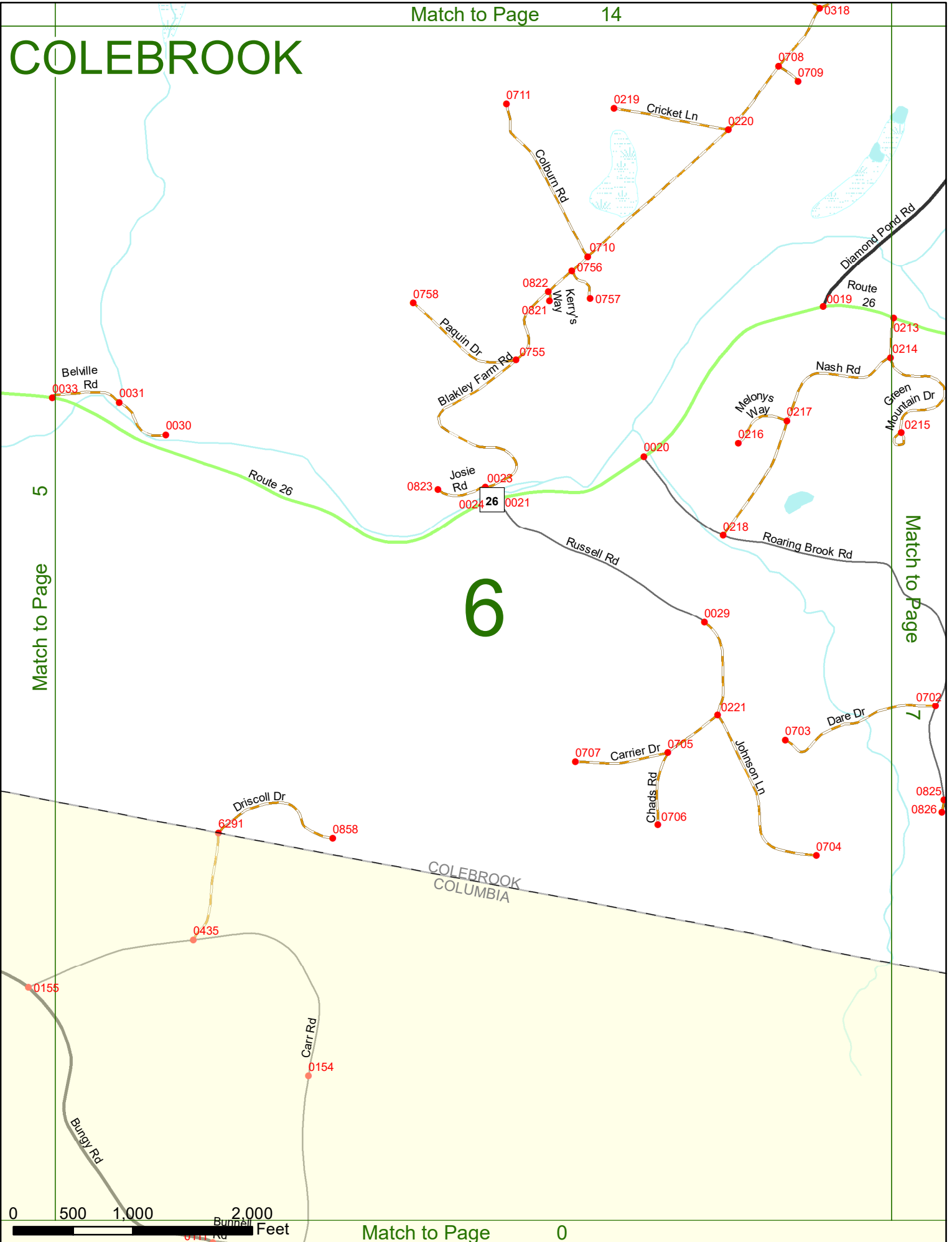


# COLEBROOK

Match to Page 5

Match to Page 7

# 6



# COLEBROOK

Match to Page 15

Gowa Way 0857

0212

0211

0809

0207

0209

0208

0210

0005

0842

0831

0832

Dixville  
Match Est

26

0853

Munn Rd

Route 26

0213

0214

Nash Rd  
Green  
Mountain Dr

0215

0855 0010

0009

Route 26

0003

0206

0002

Gamsey Rd

0008

0345

Washburn  
Rd

6

Roaring  
Brook Rd

Match to Page

Dare Dr 0702

0825

0826

Lewis Rd

0016

# 7

Match to Page

8

0854

COLEBROOK  
COLUMBIA

COLEBROOK  
DIXVILLE

COLUMBIA  
DIXVILLE

0 500 1,000 2,000 Feet

Match to Page

0

Gowa Way 0857

Match to Page 16

# COLEBROOK

0006 Country Club Ln 0007

6047



0004

Gamsey Rd

Golf Links Rd

Munn Rd 0206 0002 0003

7

Route 26

6078

Cold Spring Rd

Match to Page 0015

0854 Balsams Brook Dr 0803

8 BROOK XVILLE

Valley Rd

0011

Match to Page

W Route 26 0012

6048

26

0

COLUMBIA DIXVILLE

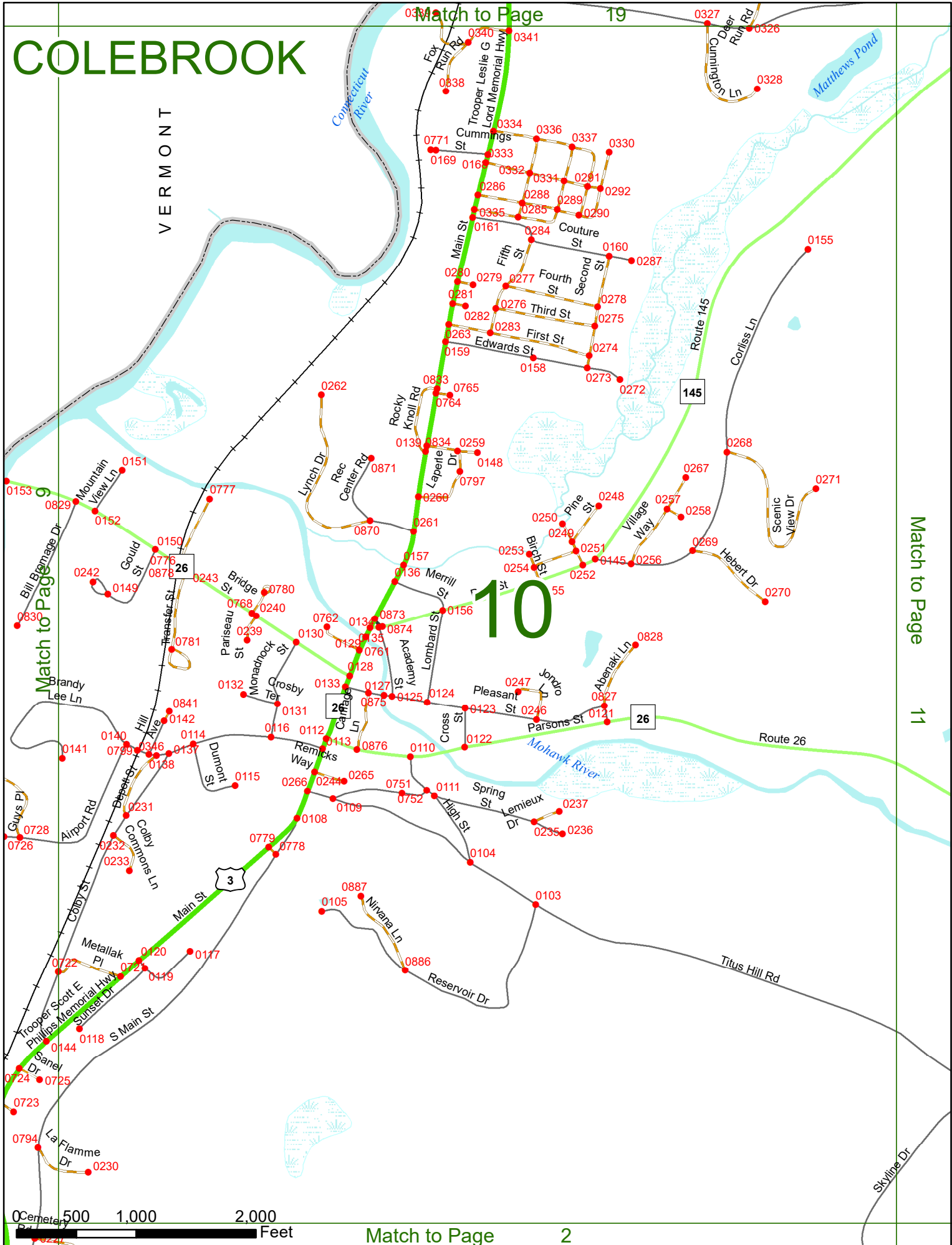
0 500 1,000 2,000 Feet

Match to Page 0



# COLEBROOK

VERMONT



0 Cemetery Rd 500 1,000 2,000 Feet

Match to Page 2

Match to Page 11

# COLEBROOK

Match to Page 20

Match to Page 10

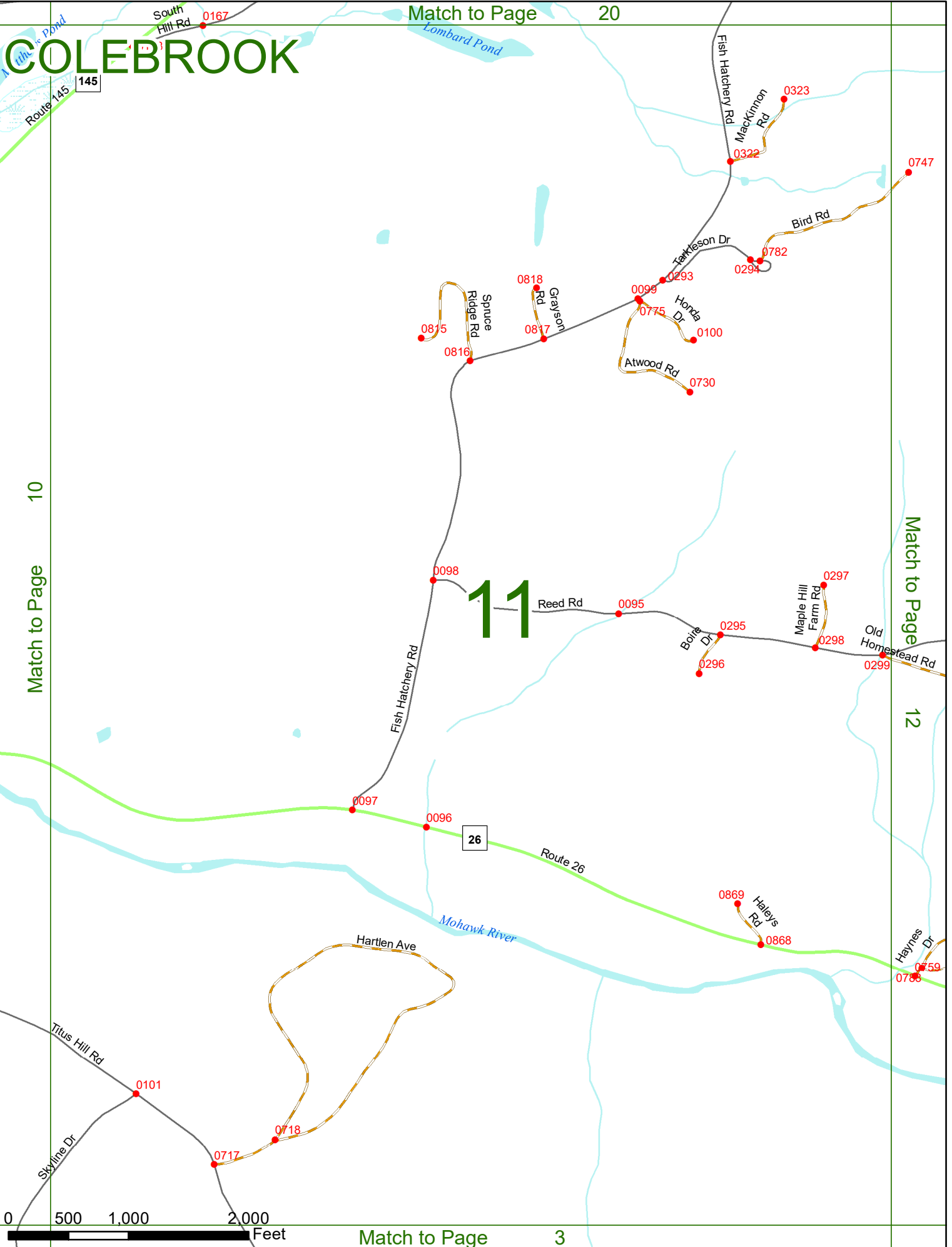
Match to Page 12

## 11

26

12

Match to Page 3

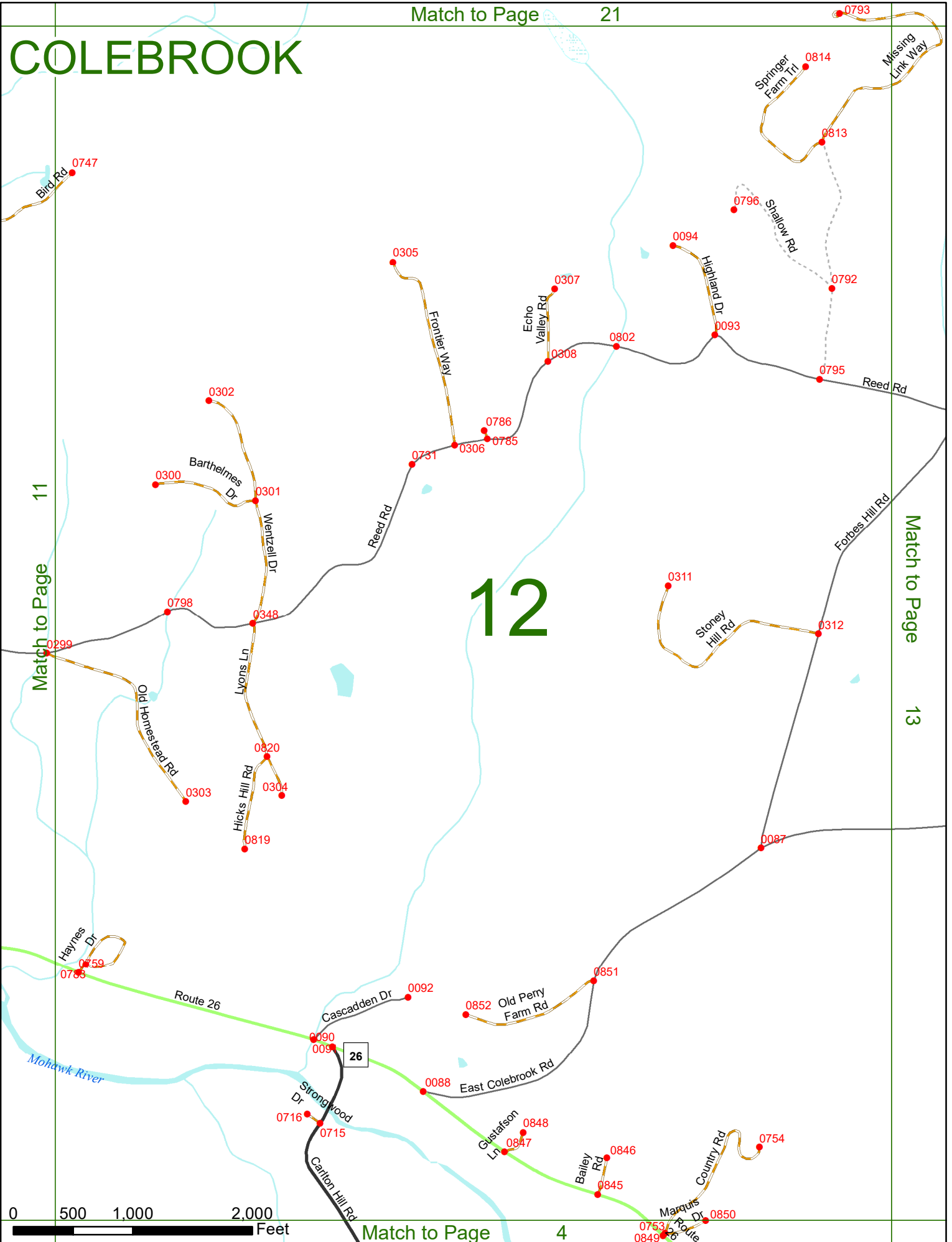


# COLEBROOK

Match to Page 11

Match to Page 13

# 12


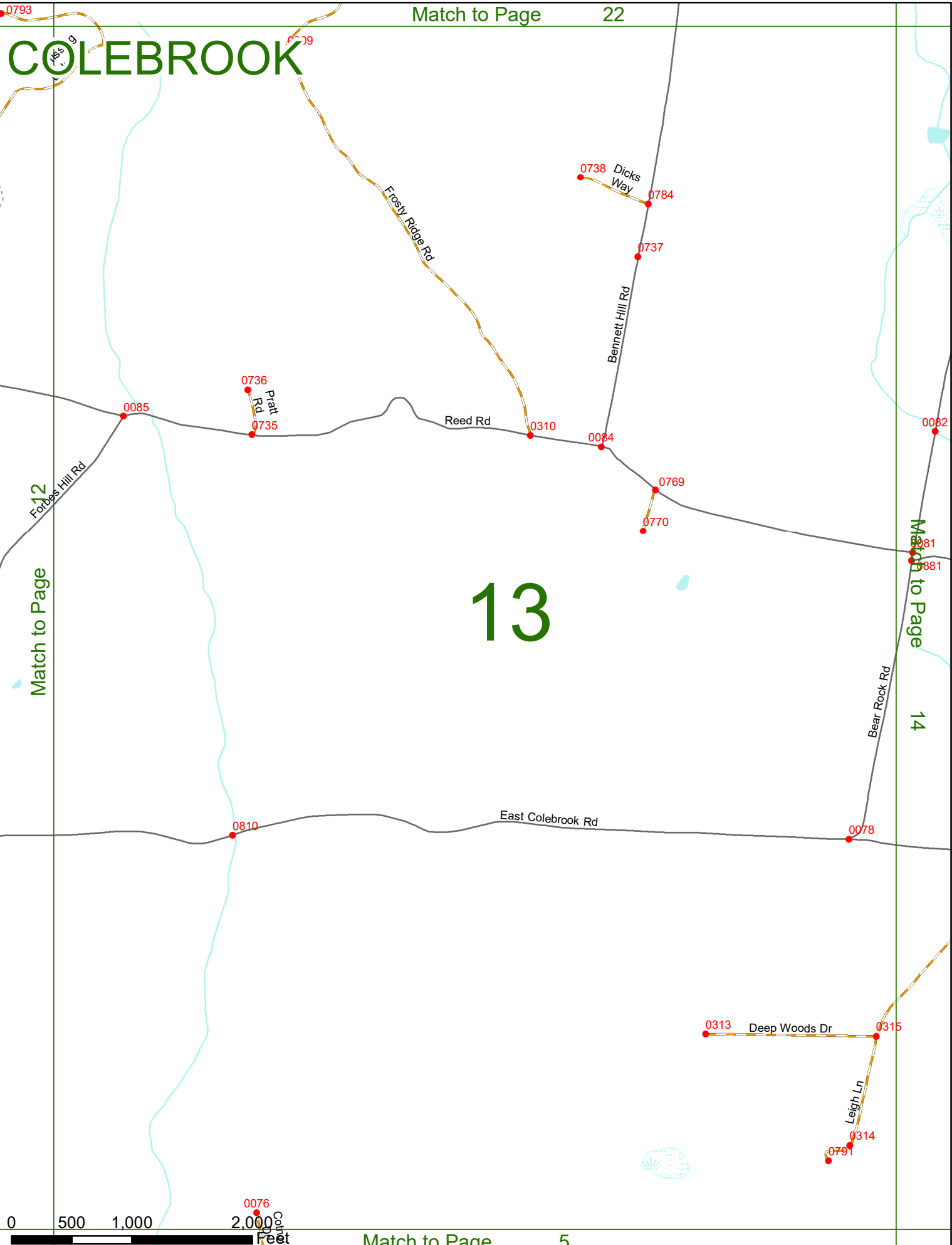


# COLEBROOK

# 13

Match to Page 12

Match to Page 14





# COLEBROOK

Match to Page 23

23

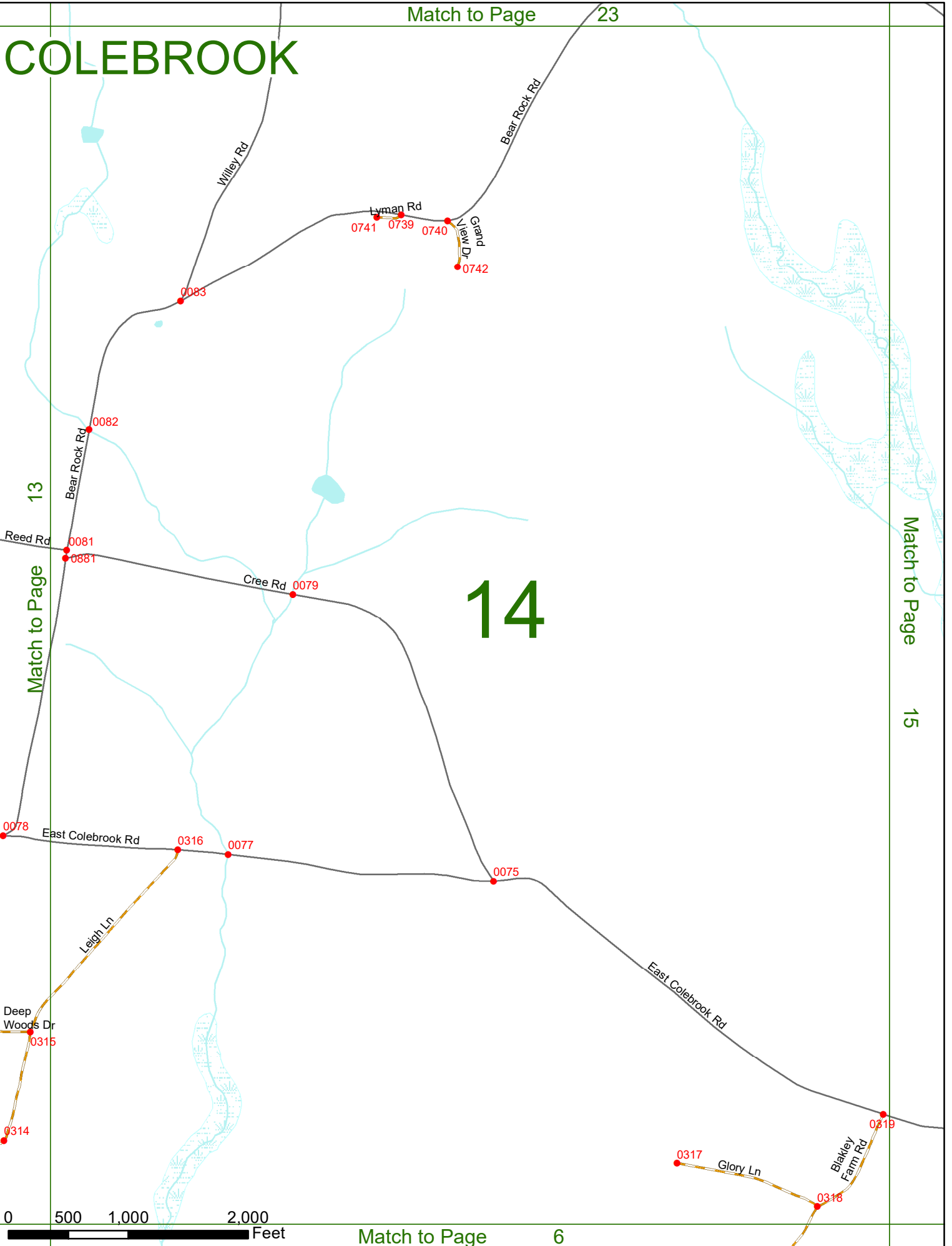
Match to Page 15

15

# 14

13

Match to Page



Match to Page

6

# COLEBROOK

14

Match to Page

Match to Page

16

# 15

Blakley Farm Rd

East Colebrook Rd

Huribert Pl

Harvey Swell Rd

B Rich Rd

Diamond Pond Rd

Diamond Pond Rd

Holts Ave

Frank Keazer

Lost Nation Rd

Golf Links Rd

Gowa Way

Munn Rd

0 500 1,000 2,000 Feet

0072  
0073  
0074

0067

0066

0068

0069

0744

0743

0790

0789

0811

0844

0064

0204

0014

0015

0656

0028

0026

0025

0899

0857

0212

# COLEBROOK

Holts Ave

Lost Nation Rd

0070

0320

0744

0743

0069

15

Match to Page

# 16

Frank Keazer

0013

0883

0011

0012

Golf Links Rd

Match to Page

17

COLEBROOK  
DIXVILLE

6046

0010

Cold Spring Rd



Gowa Way 0057

# COLEBROOK

Lost Nation Rd

16

Match to Page

COLEBROOK  
DIXVILLE

# 17

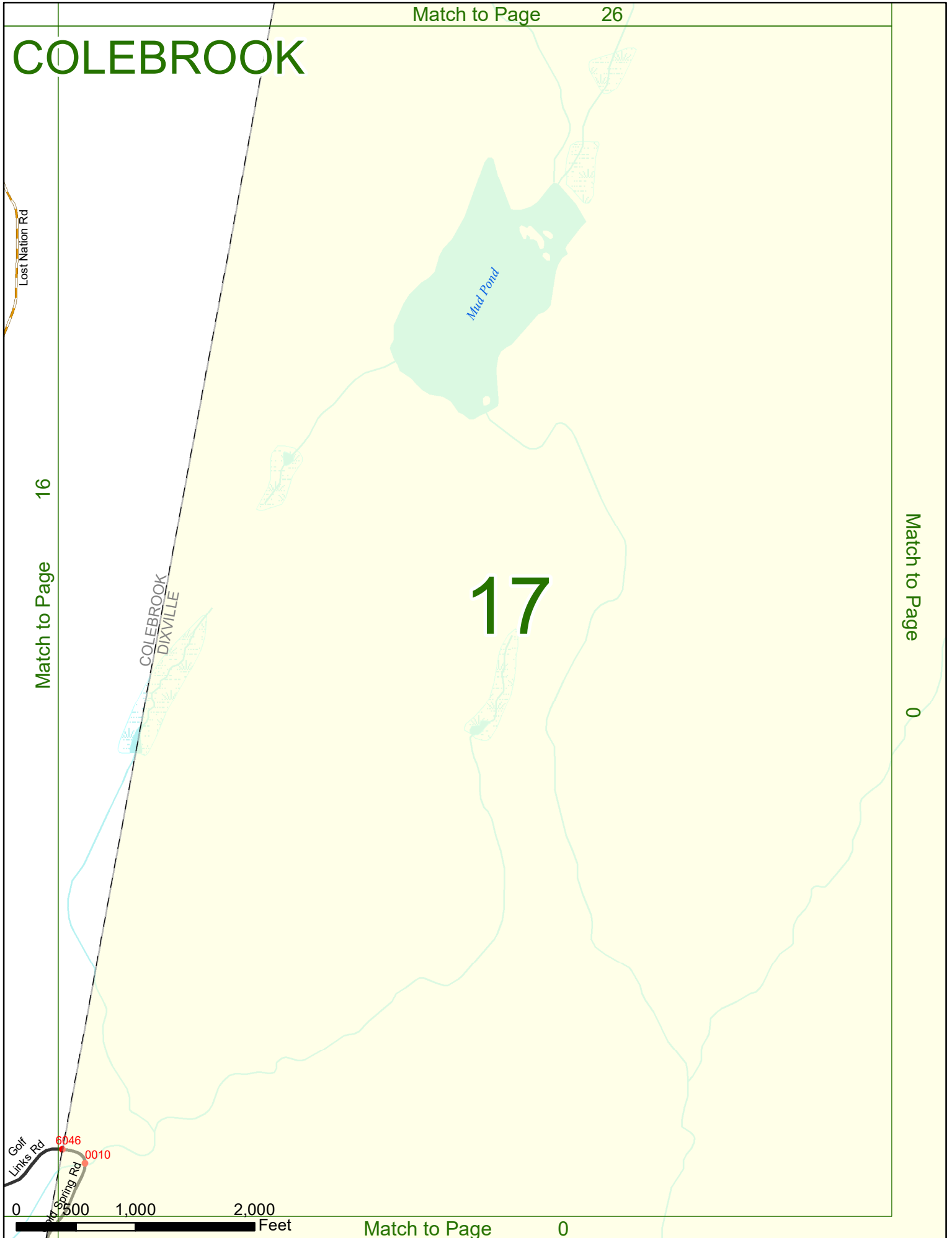
Match to Page

0

Golf Links Rd 6046  
Spring Rd 0010

0 500 1,000 2,000 Feet

Match to Page 0



# COLEBROOK

Match to Page 17

Rampsey Rd 0786  
Riverview Rd 0861  
0862

Troper Leslie G  
Lord Memorial Hwy

3

0860  
Noon Rock Rd

0859

0750

0187

0838

0839

0343

Dion

State Rest Area

Connecticut River

# 18

VERMONT

Match to Page 19

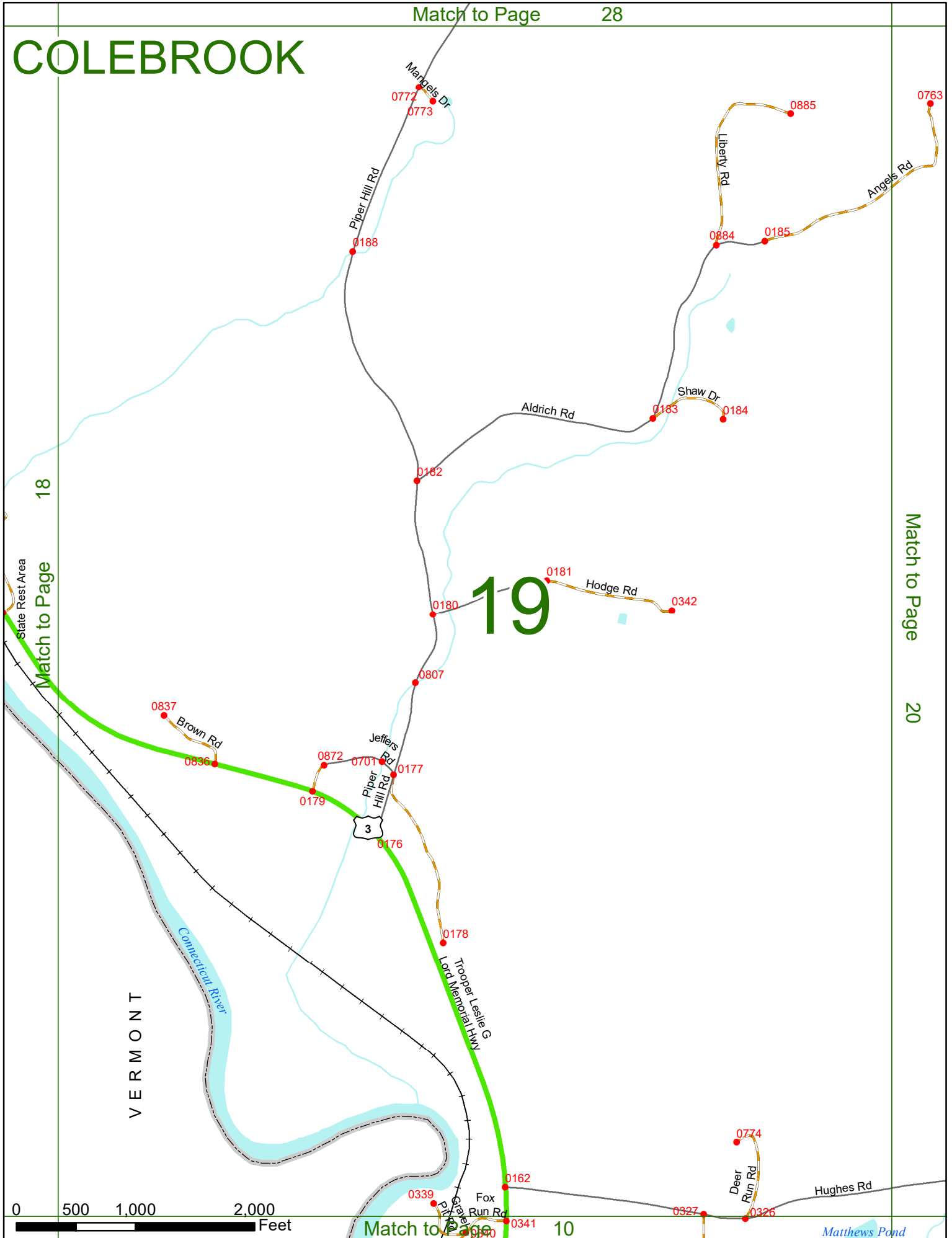
Match to Page 0

0 500 1,000 2,000 Feet

Match to Page

9

# COLEBROOK



Match to Page 20

18

# 19

0 500 1,000 2,000 Feet

Match to Page 10

Matthews Pond

# COLEBROOK

STEWARTSTOWN  
COLEBROOK

19

Match to Page

# 20

Match to Page

145

Route 145

Indian Trl

Route 145

Serenity Ln

Bean Rd

Stevens Hill Rd

South Hill Rd

Fish Hatchery Rd

Hughes Rd



0763

0027

6083

0189

0190

0867

0866

0806

0748

0749

0192

0325

0324

0175

0174

0166

0164


0165

0167

0163

Matthews Pond

Lombard Pond



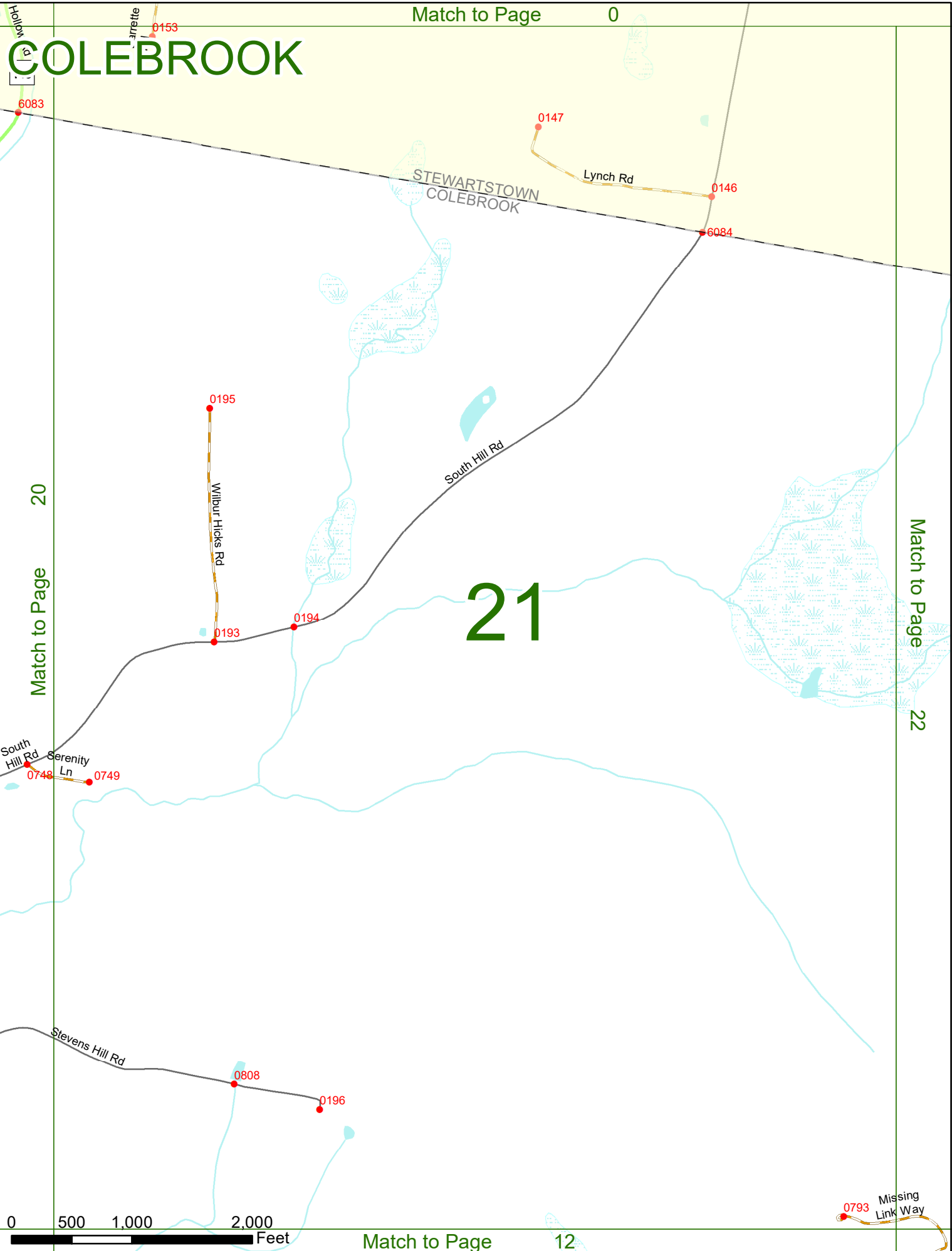
# COLEBROOK

STEWARTSTOWN  
COLEBROOK

# 21

Match to Page 22

Match to Page 20



0793 Missing Link Way



# COLEBROOK

Match to Page 0

Noyes Rd

0234  
0235

Quimby Rd

0143

0144

Boudle Rd

0145

6257

STEWARTSTOWN  
COLEBROOK

21

Match to Page

# 22

Match to Page

23

0198

0745

Hol Den Rd

0746

Frosty Ridge Rd

0221

0197

Hensen Rd

Bennett Hill Rd

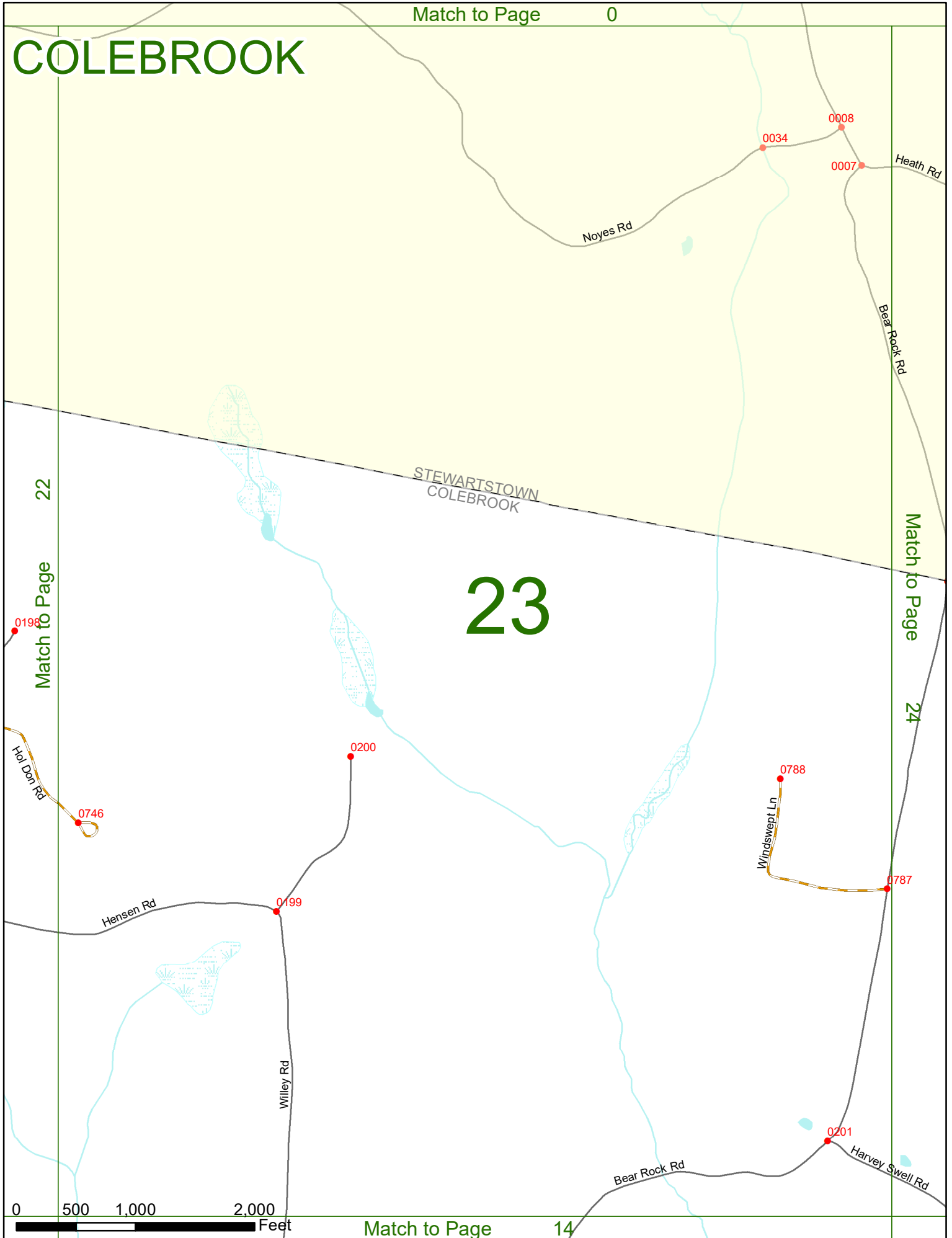
0793  
Missing Link Way

0 500 1,000 2,000 Feet

0309

Match to Page 13

# COLEBROOK



STEWARTSTOWN  
COLEBROOK

# 23

22

Match to Page

Match to Page

24



# COLEBROOK

Match to Page

0

0219

0039

0008

0007

Heath Rd

Holden Hill Rd

0004

0002

0005

0273

Coleman SP

0003

Bear Rock Rd

23

Match to Page

6085

Heath Rd

0006

Match to Page

25

# 24

STEWARTSTOWN  
COLEBROOK

Windswept Ln

0787

Bear Rock Rd

Harvey Swell Rd

Diamond Pond Rd

0 500 1,000 2,000 Feet

Match to Page

15

# COLEBROOK

*Coleman SP*

Diamond Pond Rd

0125

0123

0001

Rustys Rd

0124

Heath Rd

0006

Match to Page 24

0263

# 25

Sugar Hill Rd

0128

Cyr Rd

0127

0126

6086

STEWARTSTOWN  
COLEBROOK

Match to Page 26

0804

Diamond Pond Rd

# COLEBROOK

*Coleman SP*

STEWARTSTOWN  
DIXVILLE

# 26

25

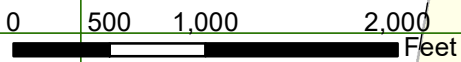
Match to Page

Match to Page

0

STEWARTSTOWN  
COLEBROOK

COLEBROOK  
DIXVILLE



# COLEBROOK

Match to Page 0

Match to Page 0

VERMONT

# 27

Match to Page 28

US Route 3

Connecticut River

US Route 3

3

STEWARTSTOWN  
COLEBROOK

Hooper Leslie G  
Lord Memorial Hwy

Ramey Rd

RiverView Rd

Silver Maple Ln

Ladd Rd

Brown Brook Rd

0 500 1,000 2,000 Feet

Match to Page

18

0861  
0786

0009

0154

0262

0155

6081

0202

0879

0203

0835

# COLEBROOK

Match to Page 0

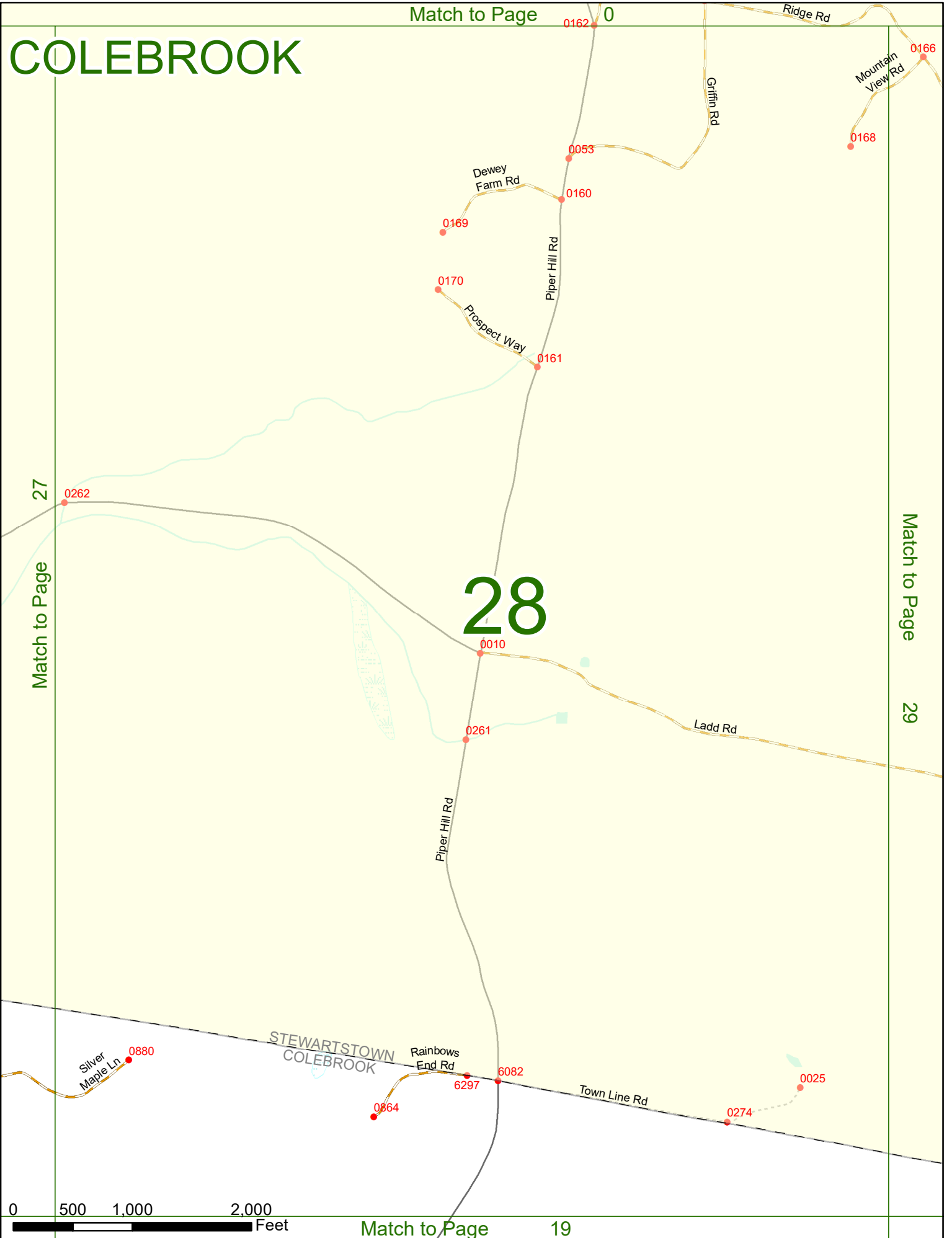
27

Match to Page

Match to Page

29

# 28



0 500 1,000 2,000 Feet

Match to Page 19

# COLEBROOK

New View

Bishop Brook Rd

0168

0167

Ridge Rd

28

Match to Page

# 29

Match to Page

Bear Rock Rd  
0029

Ladd Rd

Handscrabble Rd

0028

145

Hollow Rd

0027 0026

STEWARTSTOWN  
COLEBROOK

0 500 1,000 2,000 Feet