

New Hampshire
DOT
 Department of Transportation

Maps and data sets are not guaranteed to be free from errors and omissions. Data is in a constant state of update and correction by various groups and agencies. Information displayed on this map is the best available at the time of publication.

2022 Nodal Reference Bookmap

LEGEND



NHDOT will accept crash locations based on the State of NH Uniform Police Traffic Accident Report.

Crash occurred on:

Option 1 Street Address
 123 Main Street

Option 2 Route No and/or Distance from NESW Intesecting Road, Bridge,
 Street name Intersecting Street Town/County line
 Main Street 500 E Oak Street

Option 3 First Node Distance from First Node Second Node
 515 212 632

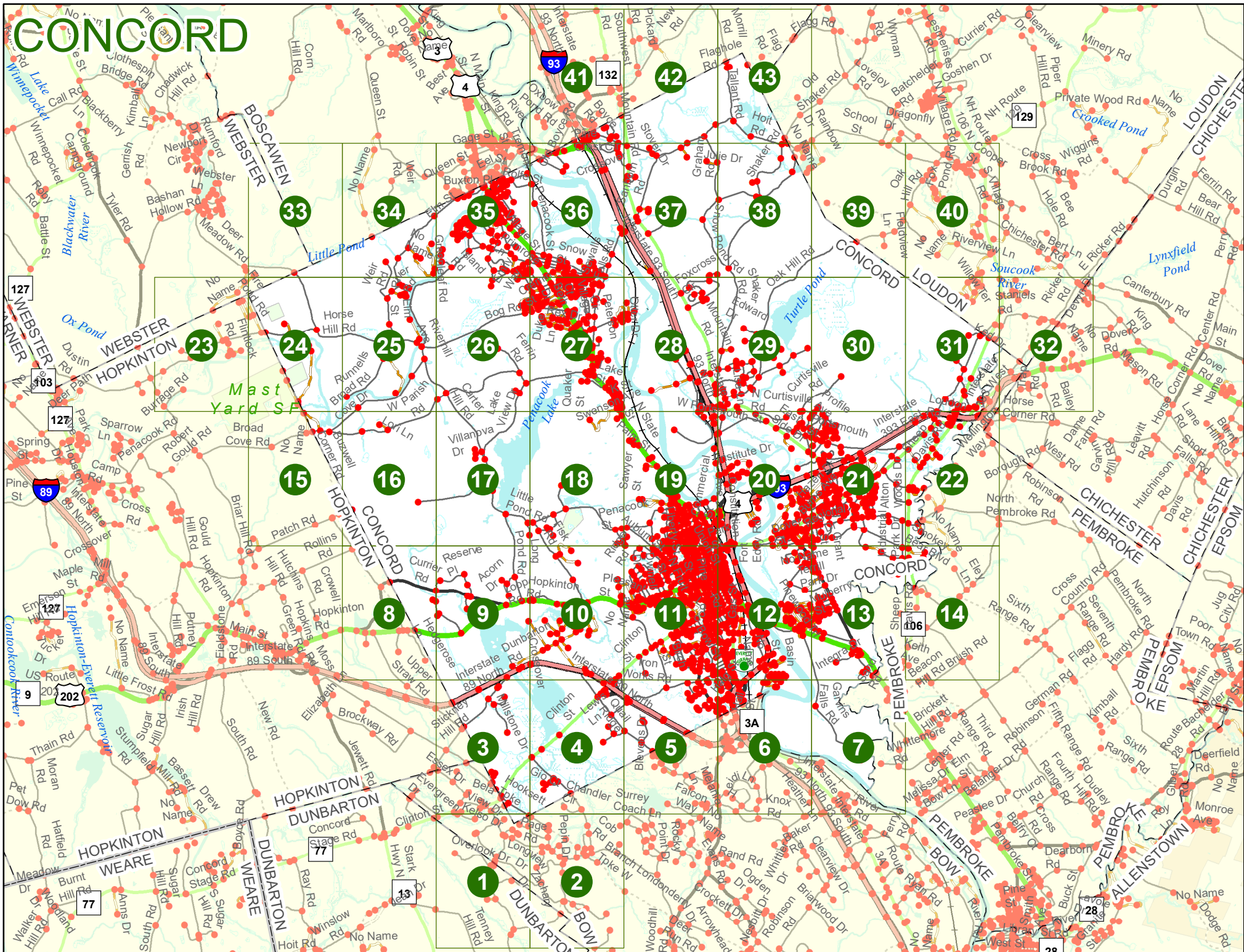
Option 4 Route No and/or Mile Marker on Interstate Only NESW Mile (Marker)
 Street name
 189S 700 feet S 36.8

Option 3 – Example

Street Name Loudon Road
First Node 803
Distance from First Node 318 Ft
Second Node 813



CONCORD



CONCORD

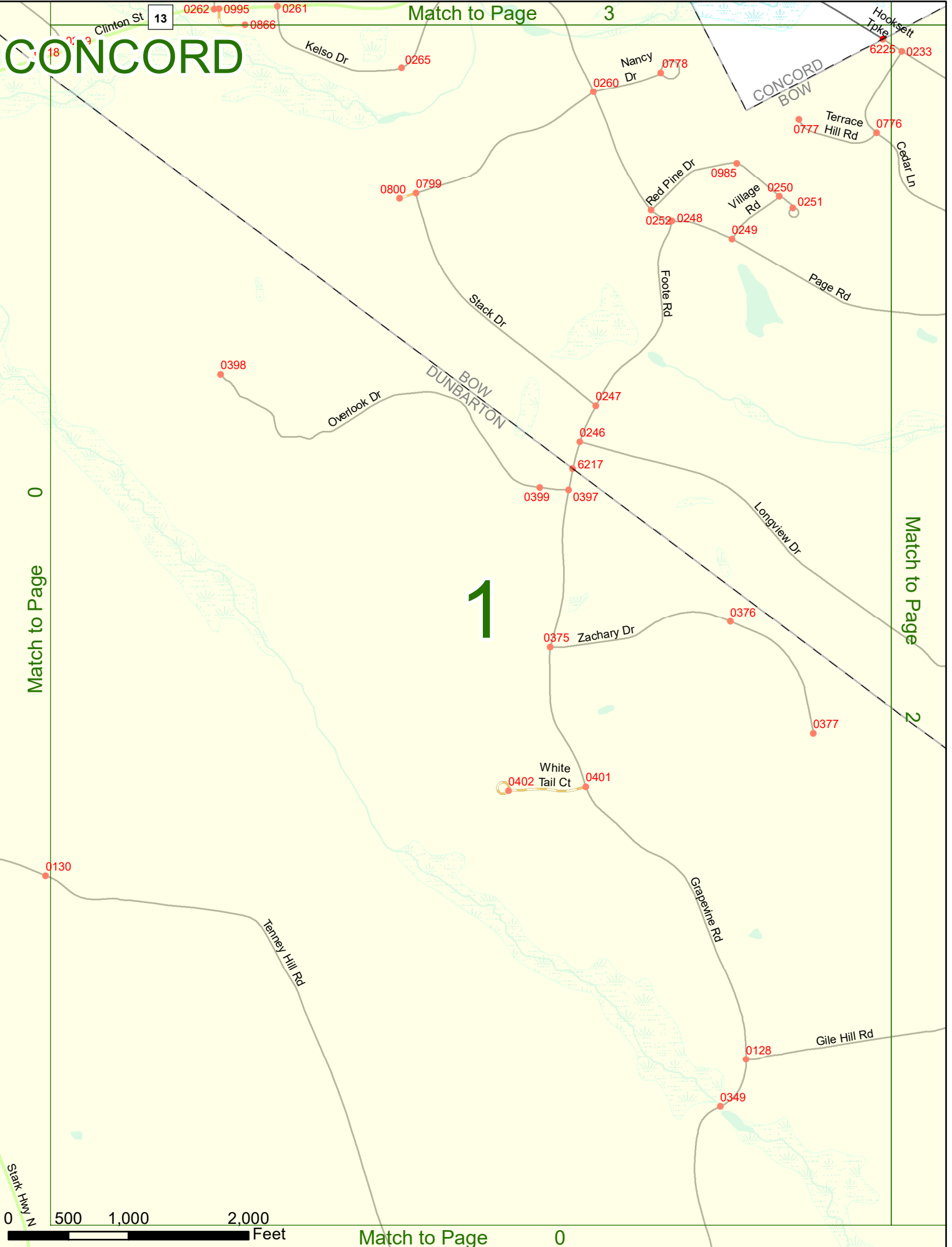
Match to Page 3

Match to Page 0

Match to Page 2

1

Match to Page 0




CONCORD

Match to Page 4

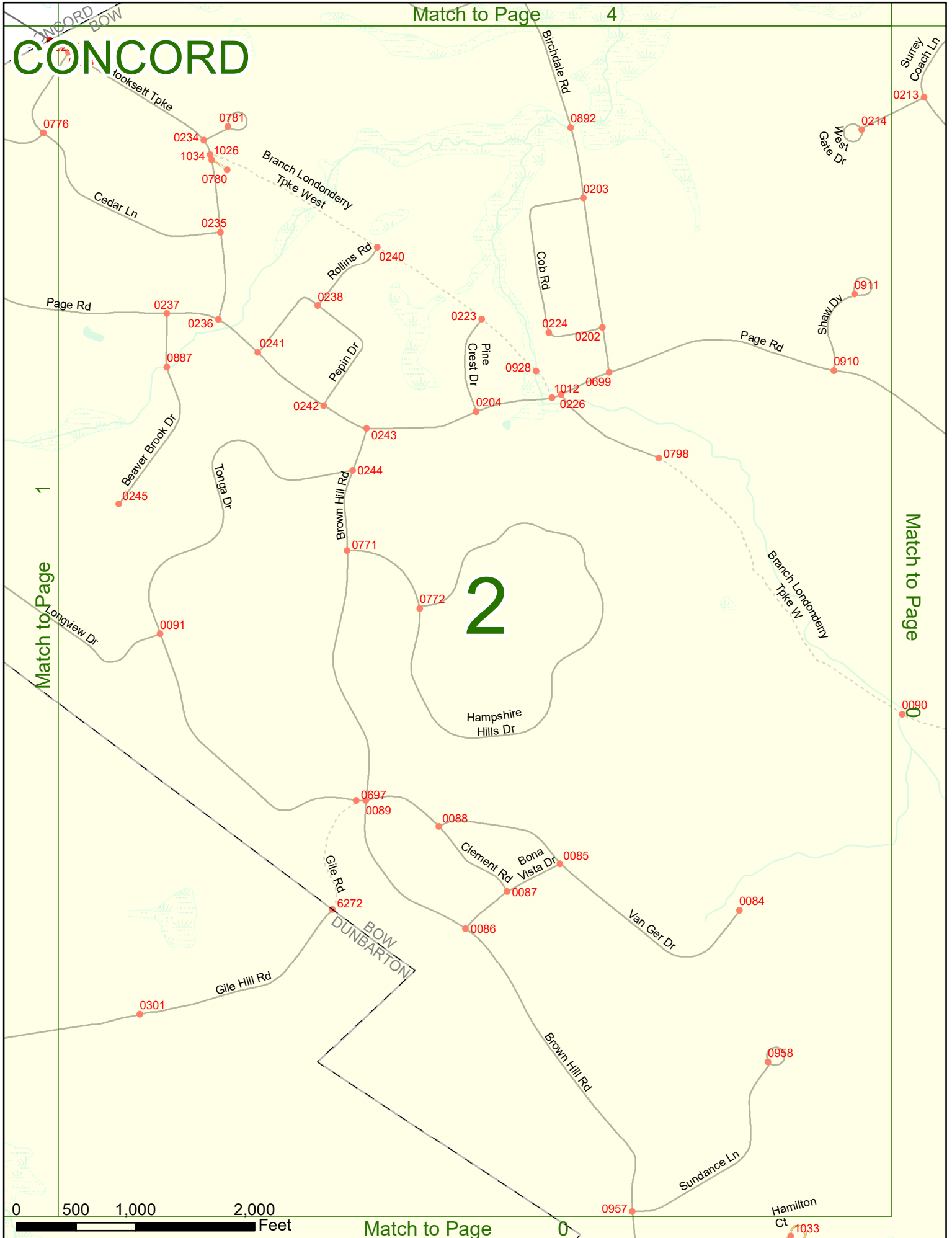
1

2

Match to Page 0



Match to Page 0



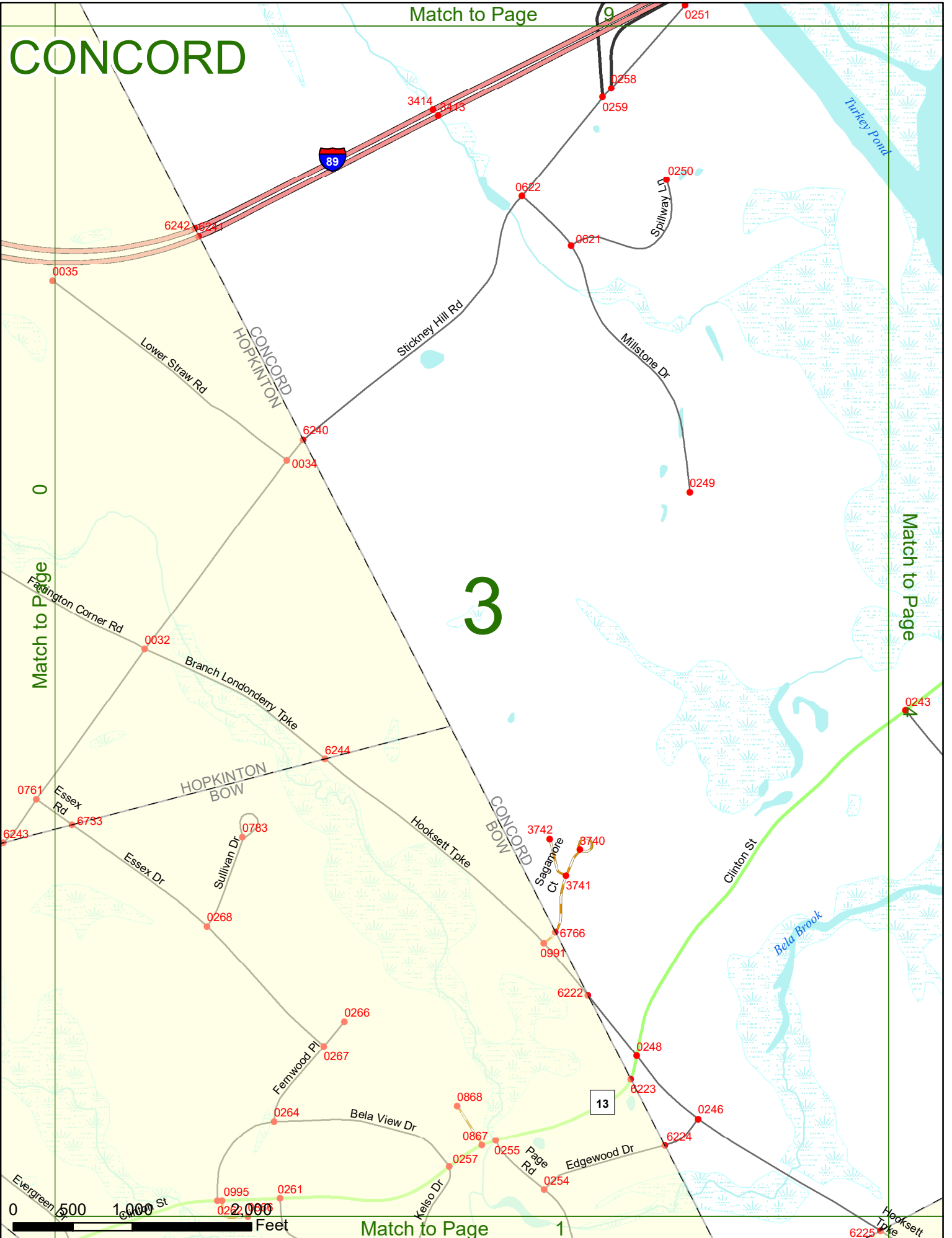
CONCORD

Match to Page 9

Match to Page 0

Match to Page

3



Match to Page 1

6225

CONCORD

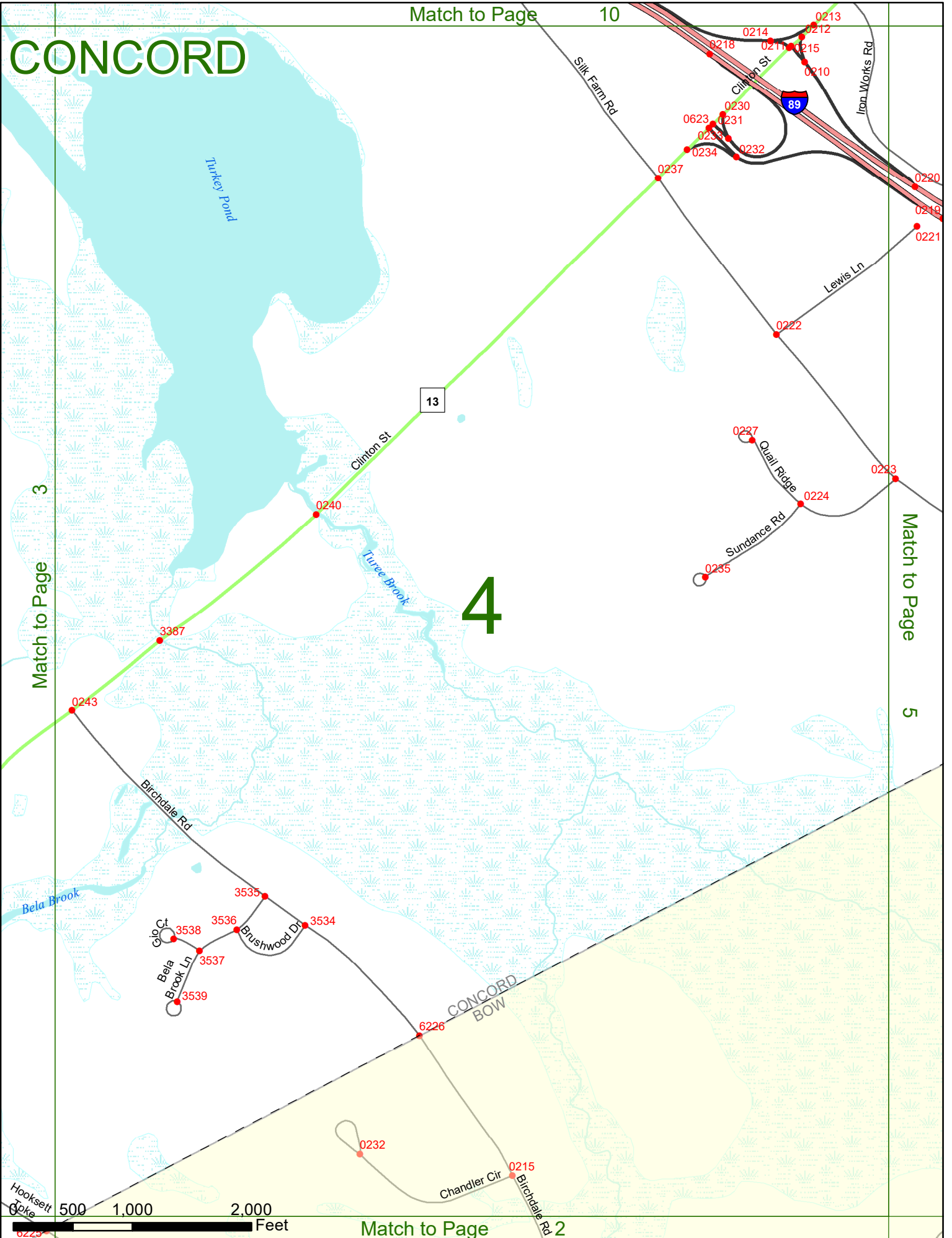
Match to Page 10

Match to Page 3

Match to Page 5


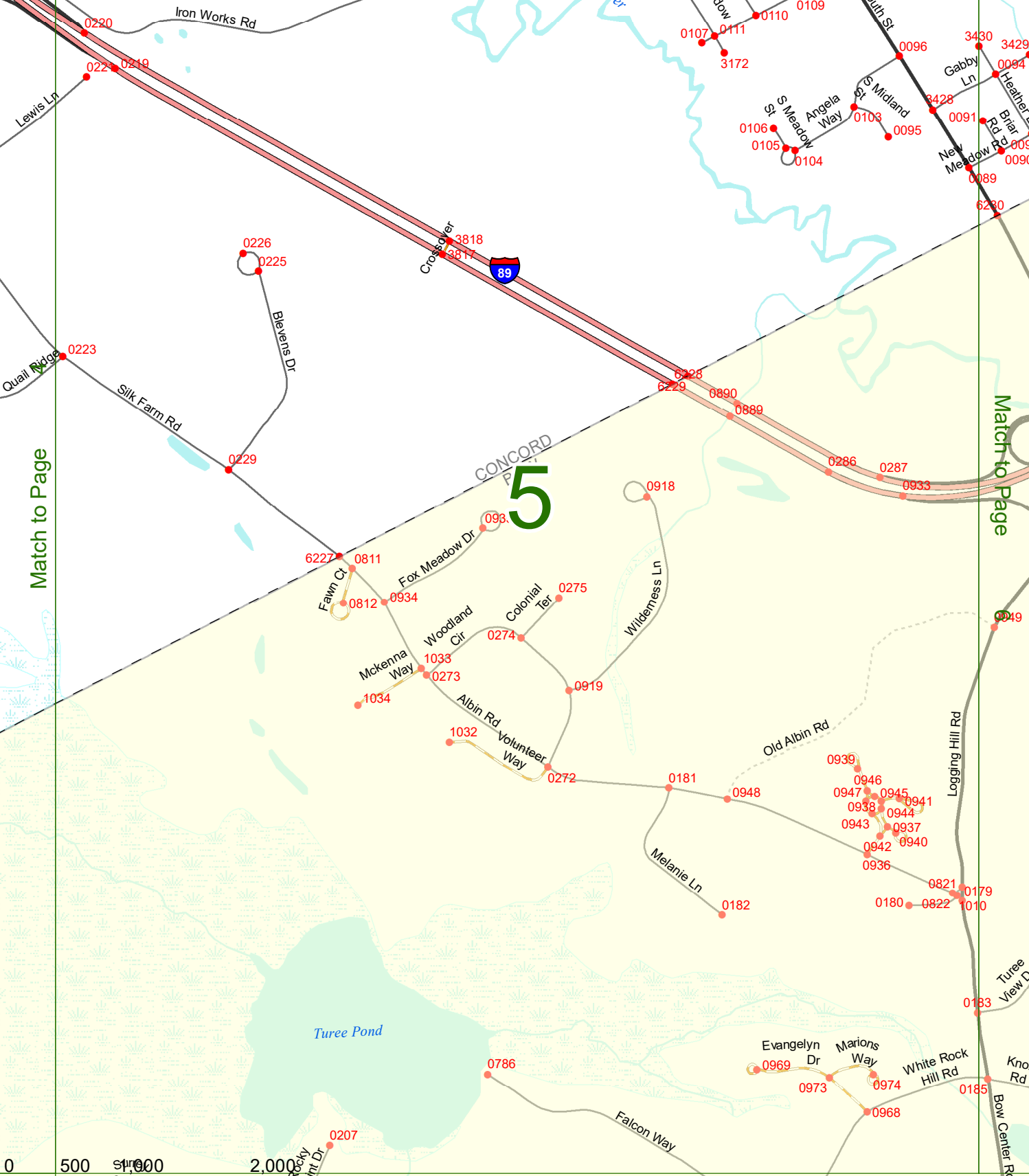
5

4



CONCORD

Match to Page 11



Match to Page 0

CONCORD

Match to Page 12

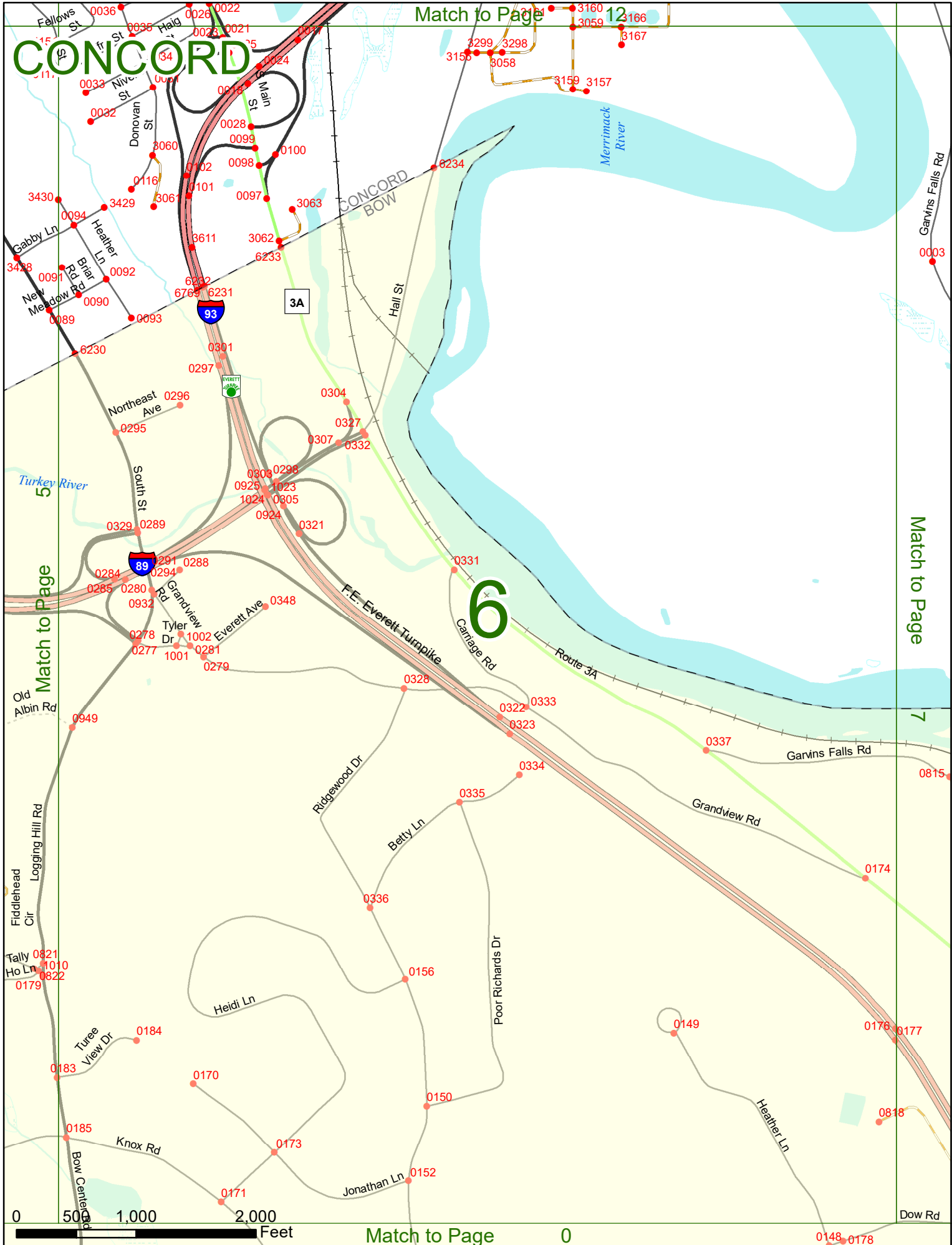
Merrimack River

CONCORD BOW

6

Match to Page 7

Match to Page 5



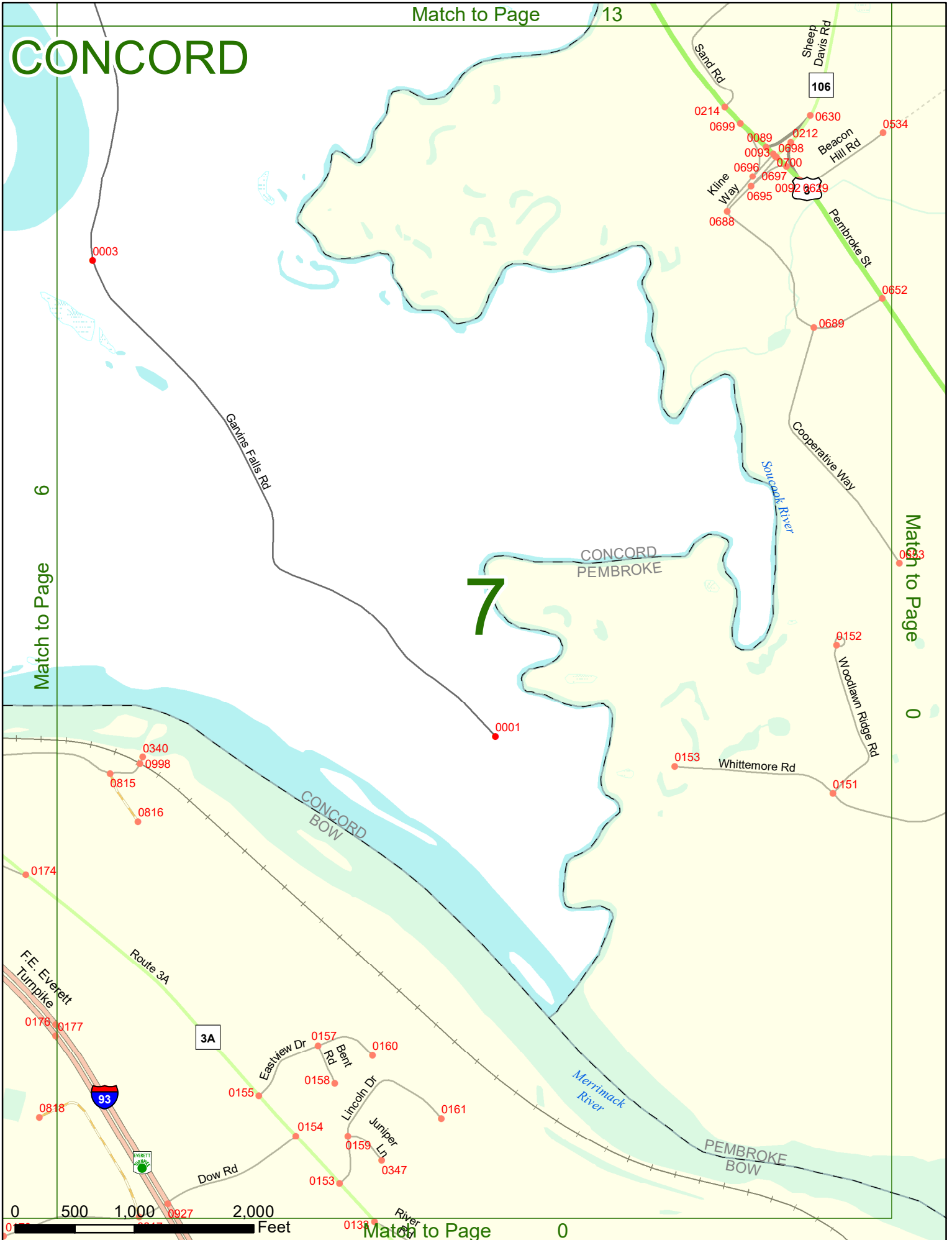
Match to Page

0

0148, 0178

CONCORD

7



CONCORD

Rollins Rd

Match to Page 0

Beech Hill Rd

0230

6238

3472
Reserve Pl
Currier Rd
3471

George Rd

8

CONCORD
HOPKINTON

Appalosa Run

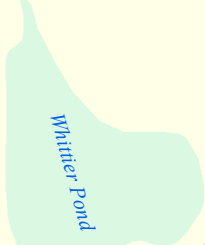
3474 3478

Shenandoah Dr
Palomino Ct
3475
3476

Match to Page 6

Currier Rd

0727



0851 Hopkinton Rd

0051

0050

0049

9

202

0044

0046

0045

6239

Hopkinton Rd

Appletree Ln
0351

Clarke Ln

0048

Hedges Ln

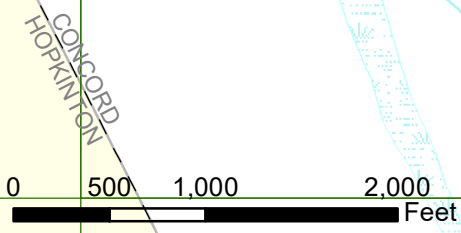
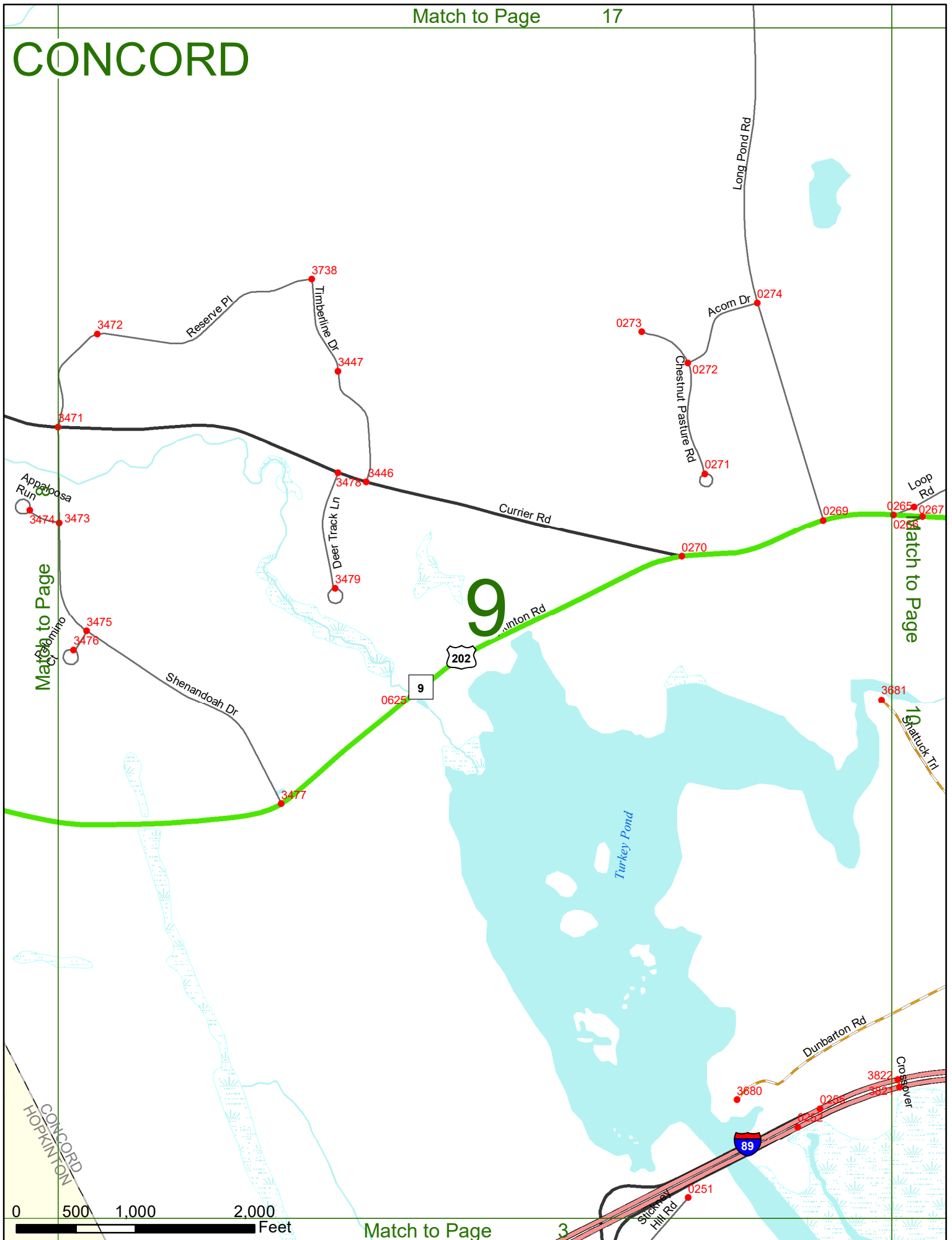
0047

Upper Straw Rd

0898
0897

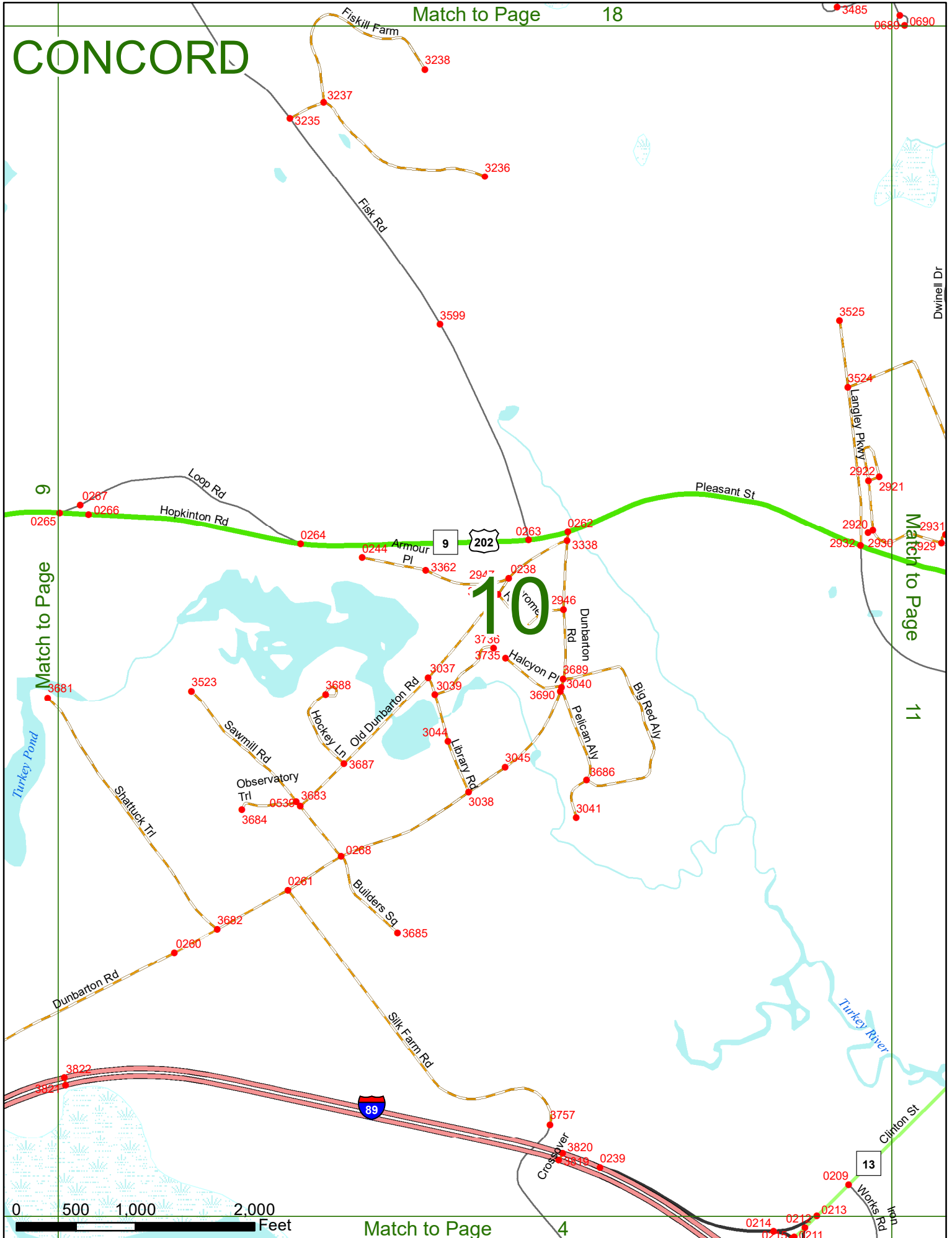


CONCORD



CONCORD

Match to Page 18



0 500 1,000 2,000 Feet

Match to Page 4

Match to Page 11

Dwinell Dr

3485 0690 0690

0214 0212 0213 0215 0211

0209 Works Rd

13 Clinton St

3757 3820 3819 0239 Crossoyer

Big Red Av

Pelican Av

Dunbarton Rd

Halcyon Pl

Library Rd

Old Dunbarton Rd

Hockey Ln

Sawmill Rd

Observatory Trl

Shattuck Trl

Dunbarton Rd

Loop Rd

Hopkinton Rd

Armour Pl

Fiskill Farm

Turkey Pond

Turkey River

Turkey River

11

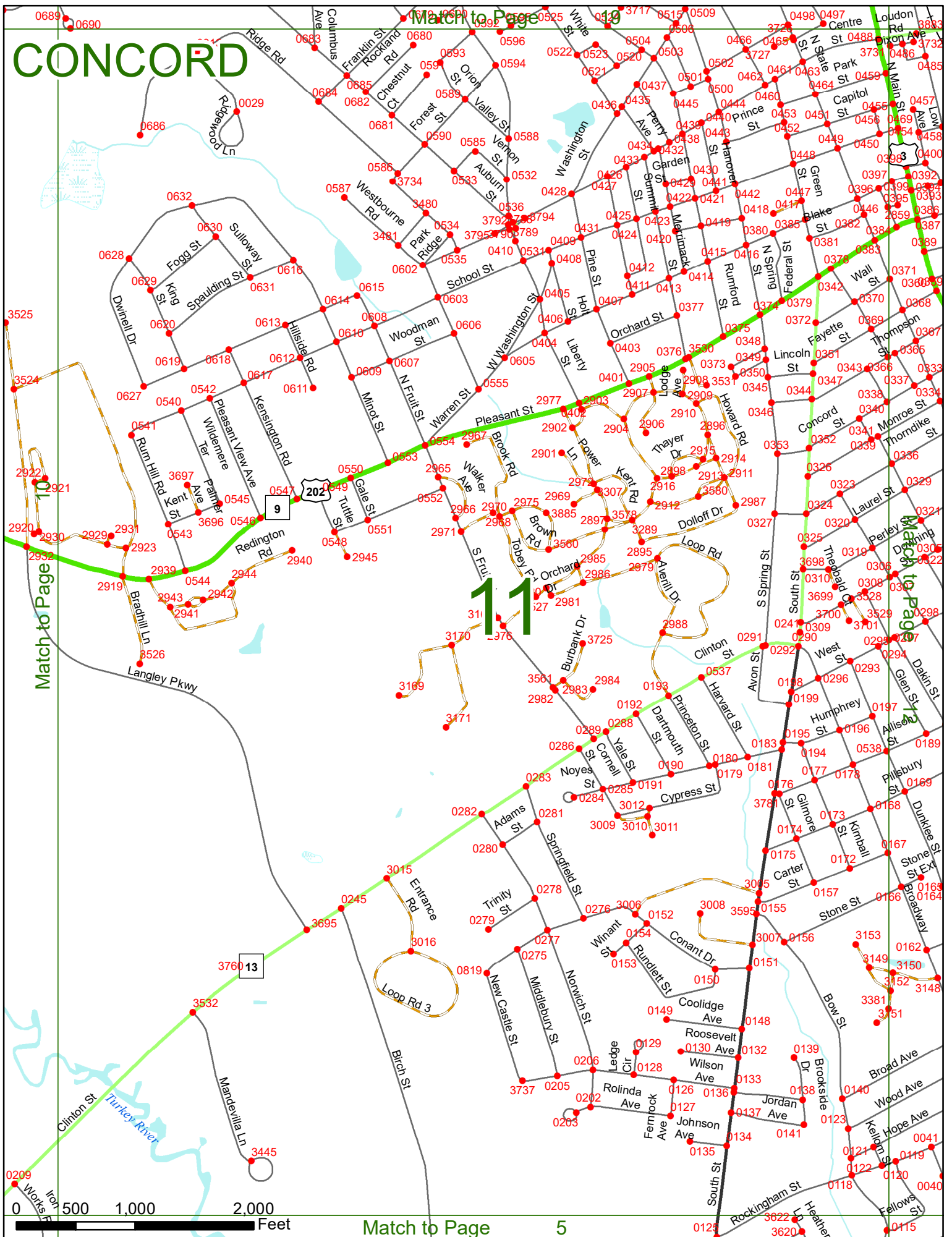
9

10

11

4

CONCORD



Match to Page 10

Match to Page 10

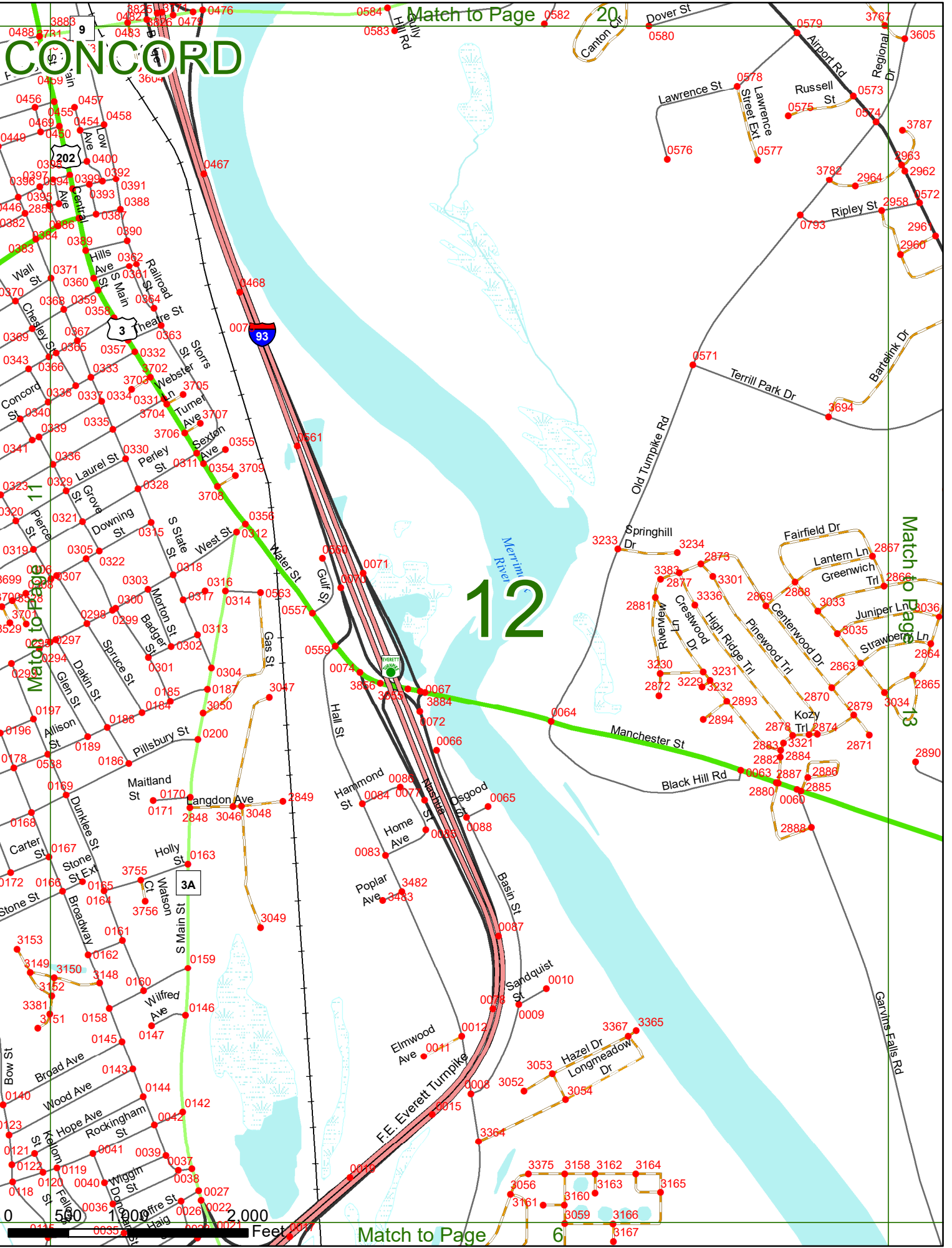
Match to Page 10

Match to Page 5

5

0 500 1,000 2,000 Feet

CONCORD



Match to Page

20

12

Match to Page

13

Match to Page

6



CONCORD

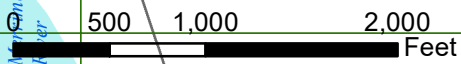
Match to Page 21

12

13

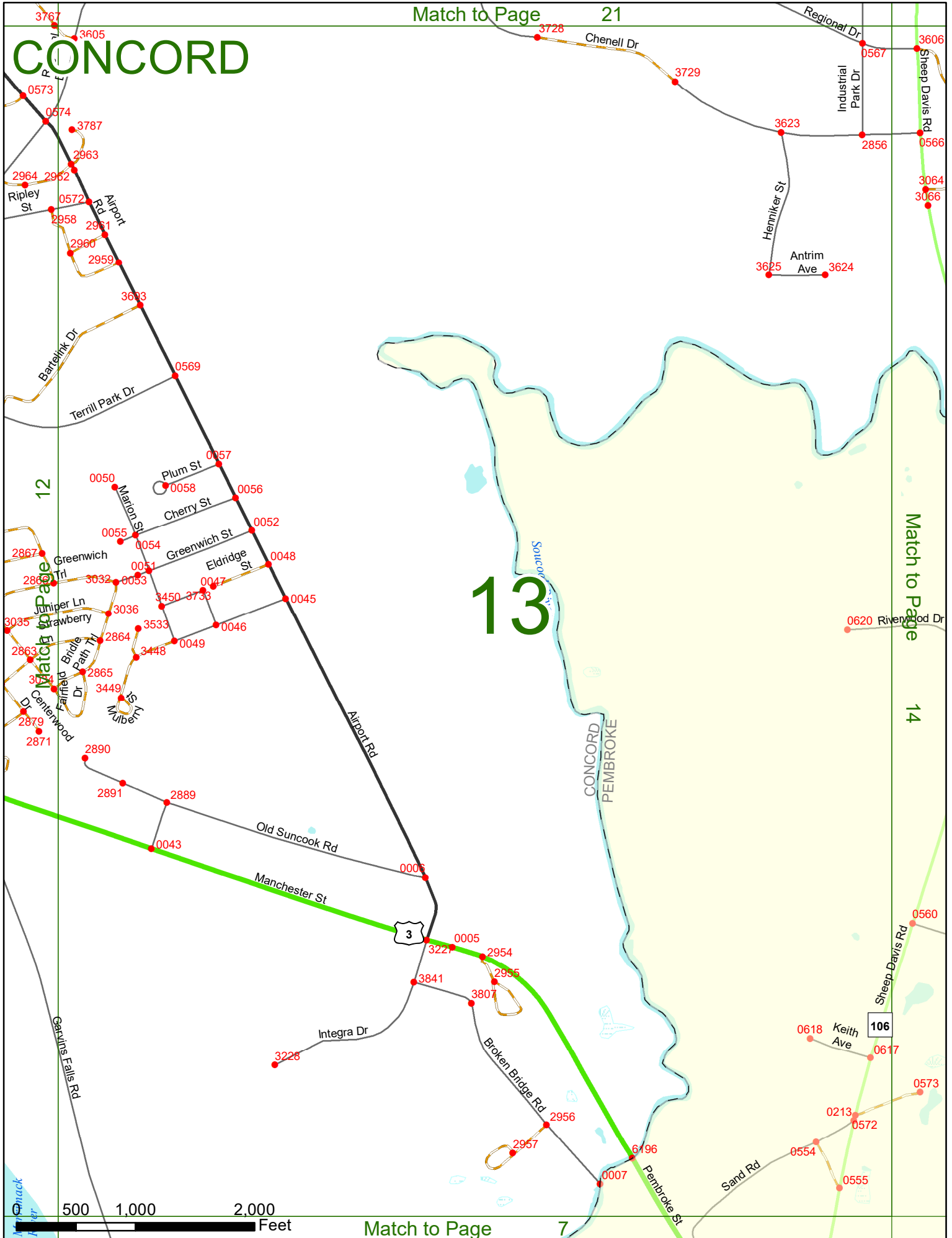
Match to Page 14

14

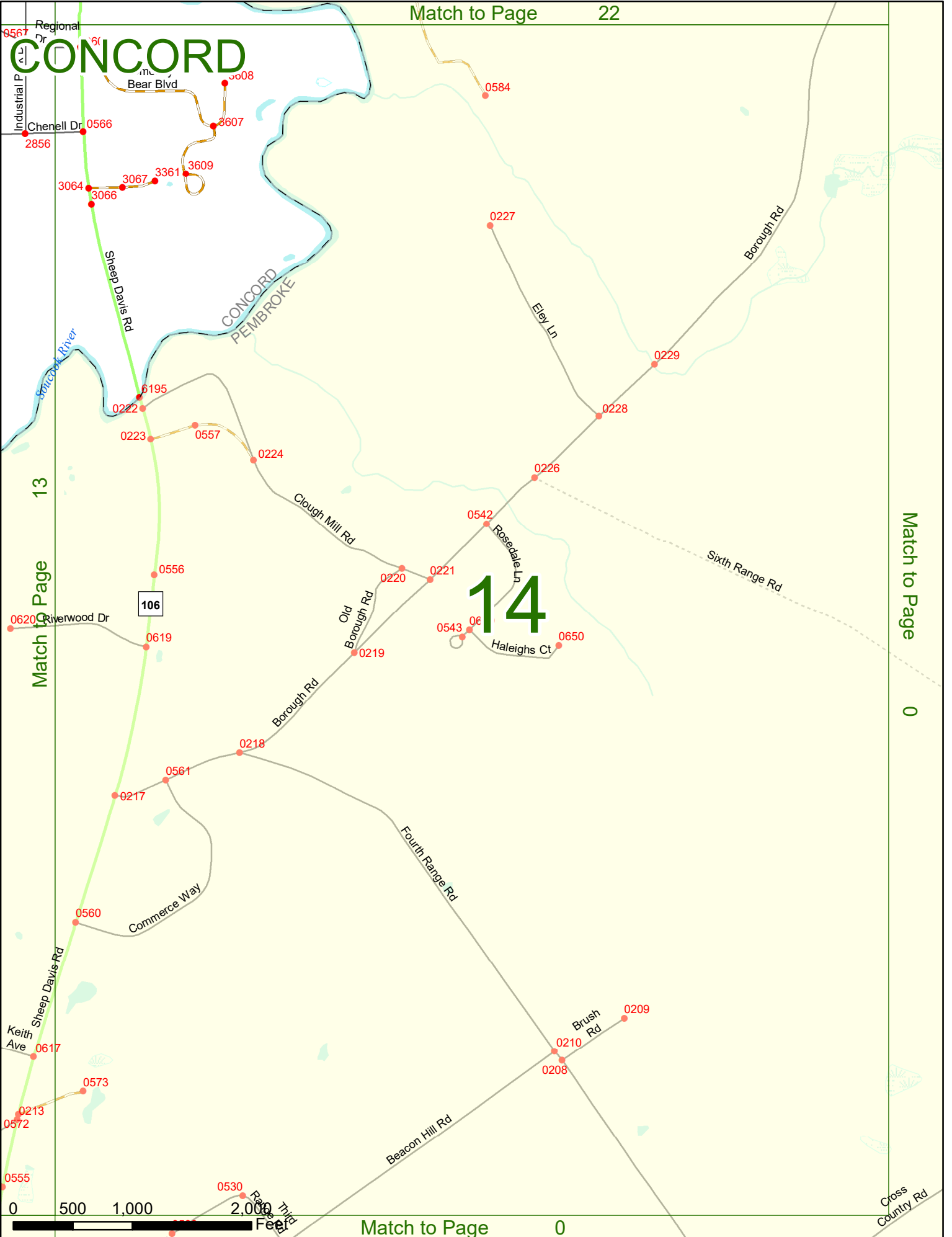


Match to Page 7

7



CONCORD



Match to Page 13

Match to Page 0

0

14



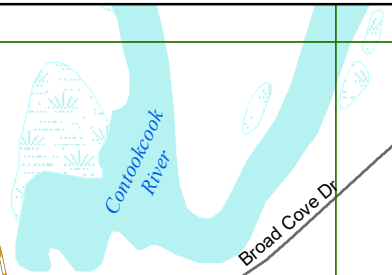
CONCORD

Match to Page 24

15

Match to Page 16

Match to Page 0



Broad Cove Dr
W Parish Rd

Broad Cove Rd

CONCORD
HOPKINTON
Buzwell Corner Rd

Patch Rd

Beech Hill Rd

Tom's Grave
Pit Access



Match to Page 0

6750

0913

6236

3021

0820

0141

0746

0236

0233

0719

0728

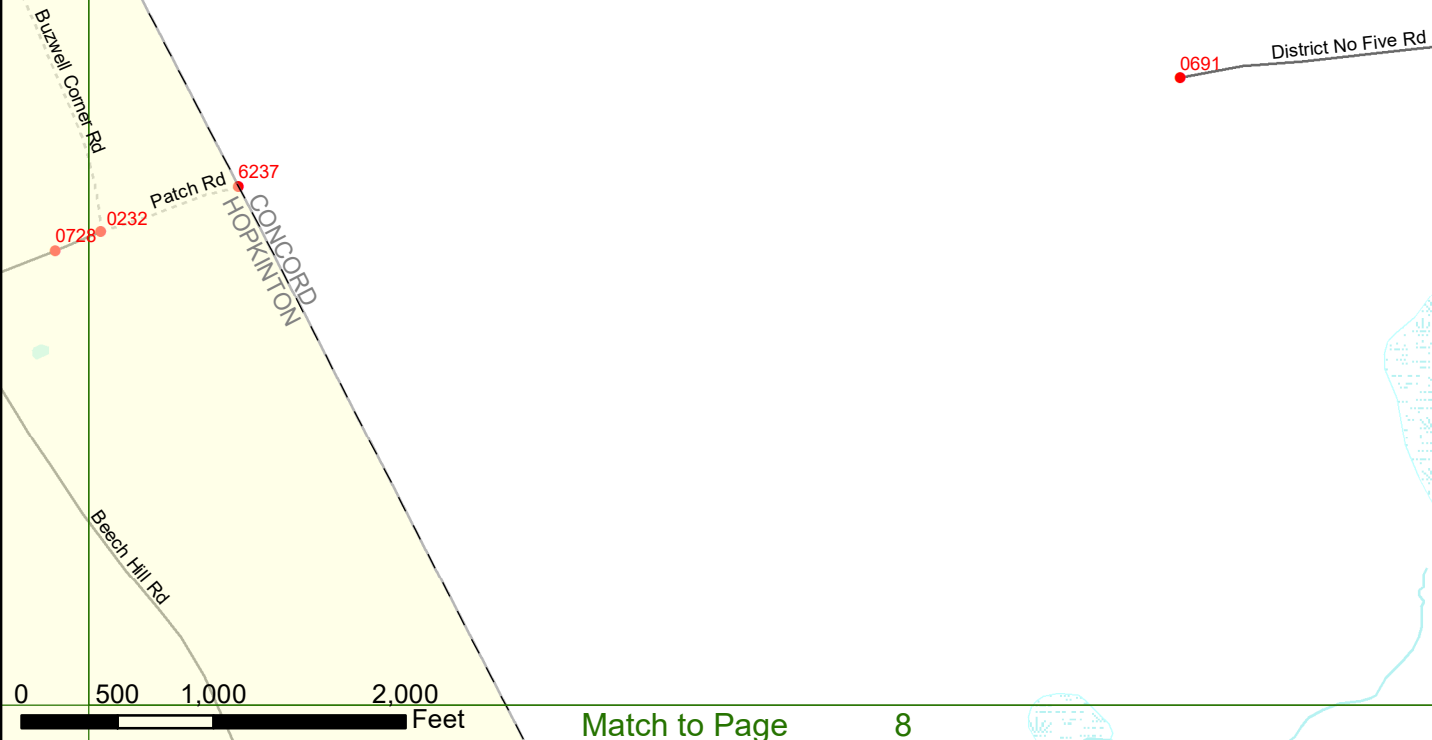
0232

CONCORD

16

15

Match to Page



CONCORD

Match to Page 16

Match to Page 18

17

Carter Hill Rd

Lake View Dr

3678
3677
3679
Villanova Dr
3676
0822

Pennacook Lake

District No Five Rd

Lake View Dr

0692

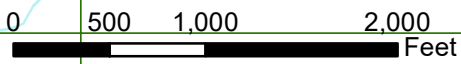
0693

Little Pond Rd

3436
0894

Long Pond Rd

Coventry Rd
3437



CONCORD

Fenacook Lake

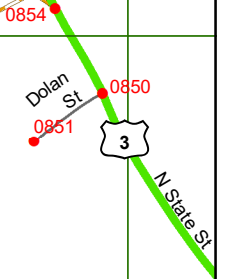
17

Match to Page

18

Match to Page

19



0789

0698

0697

3468

0694

3436

3437

3469

Kipling Cir

3467

3464

3466

3465

Eliason Rd

3465

Fisk Rd

Walker SF

Little Pond Rd

Little Pond

Via Tranquilla

0688

3691

Auburn St

0687

Samuel Dr

3692

Lamprey Ln

3485

3484

0689

0690

Fiskill Farm



CONCORD

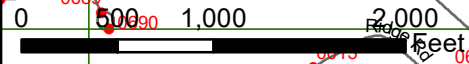
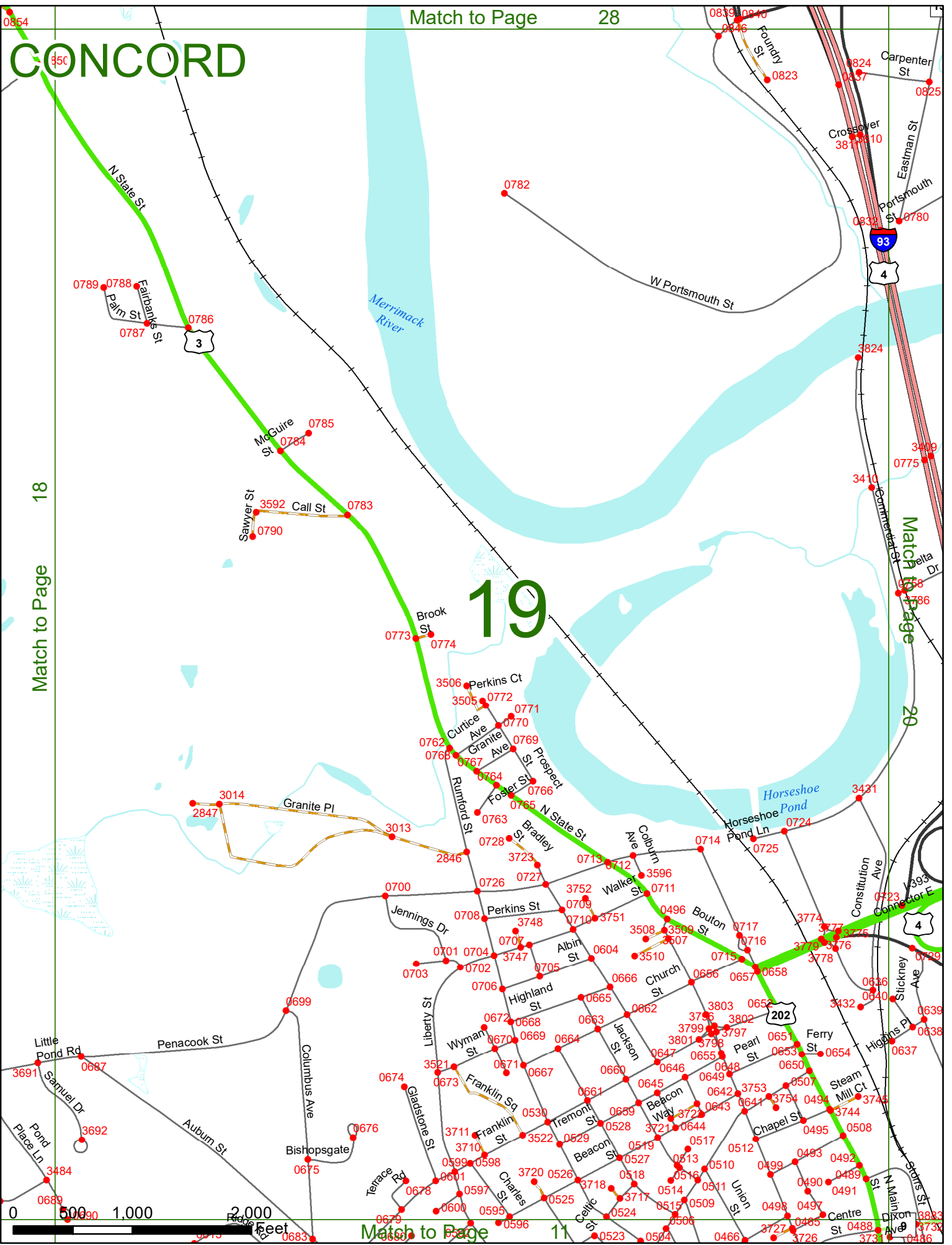
18

Match to Page

19

Match to Page

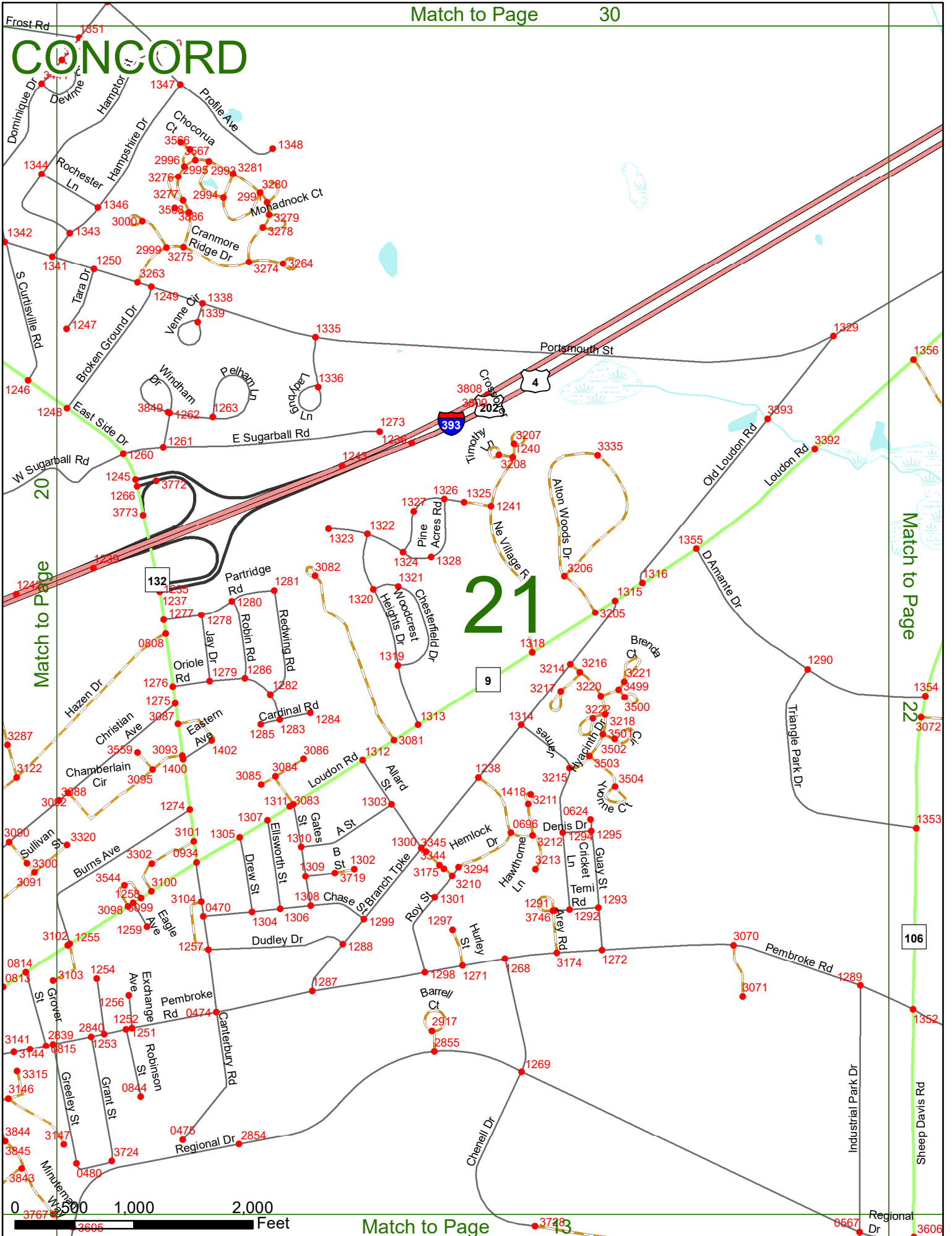
20





CONCORD

21



Match to Page

Match to Page

Match to Page

0 500 1,000 2,000 Feet

106

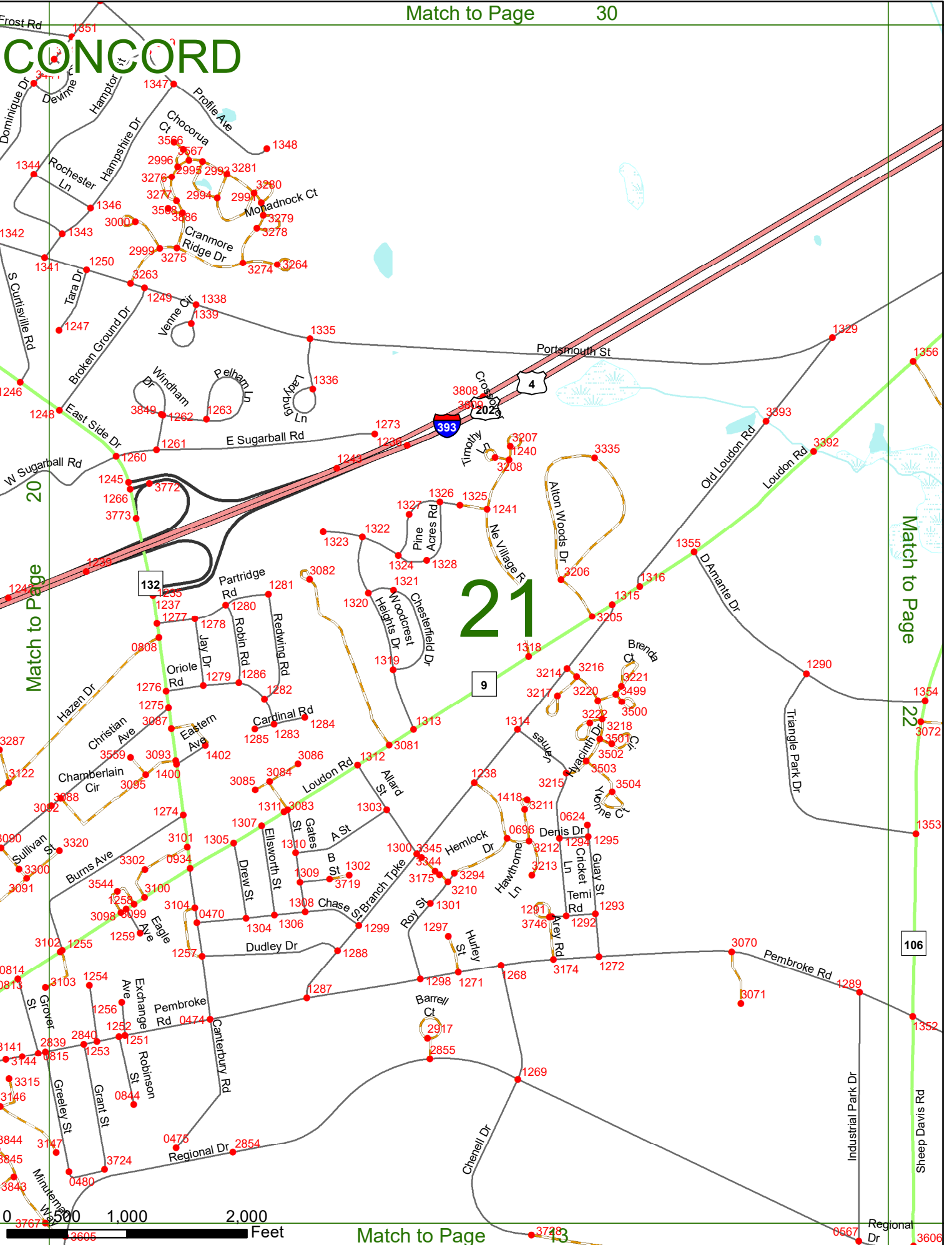
22

9

132

20

4



Match to Page

Match to Page

Match to Page

0 500 1,000 2,000 Feet

106

22

9

132

20

4

CONCORD


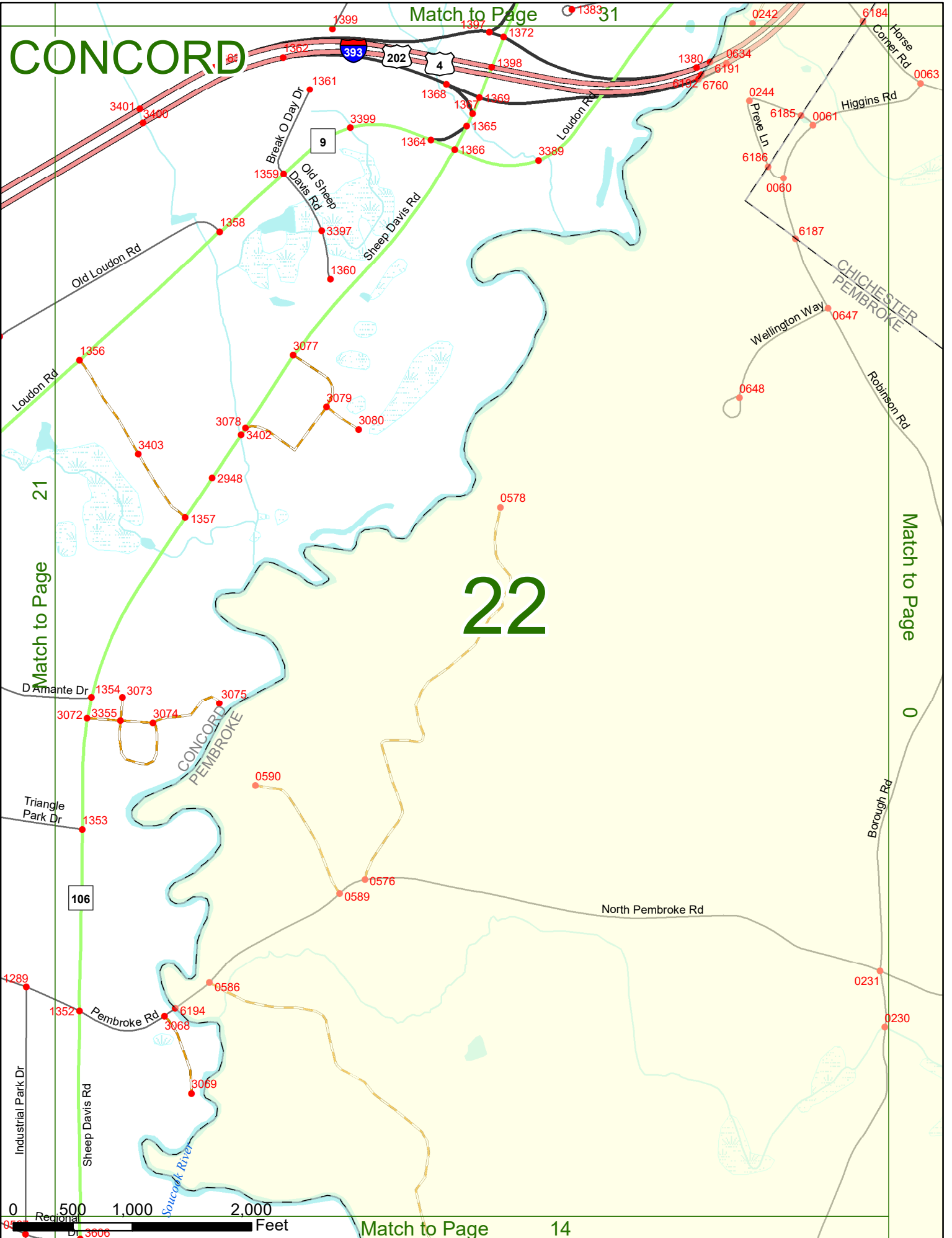
Match to Page 31

Match to Page 21

Match to Page 0

22

CHICHESTER
PEMBROKE



Match to Page 14

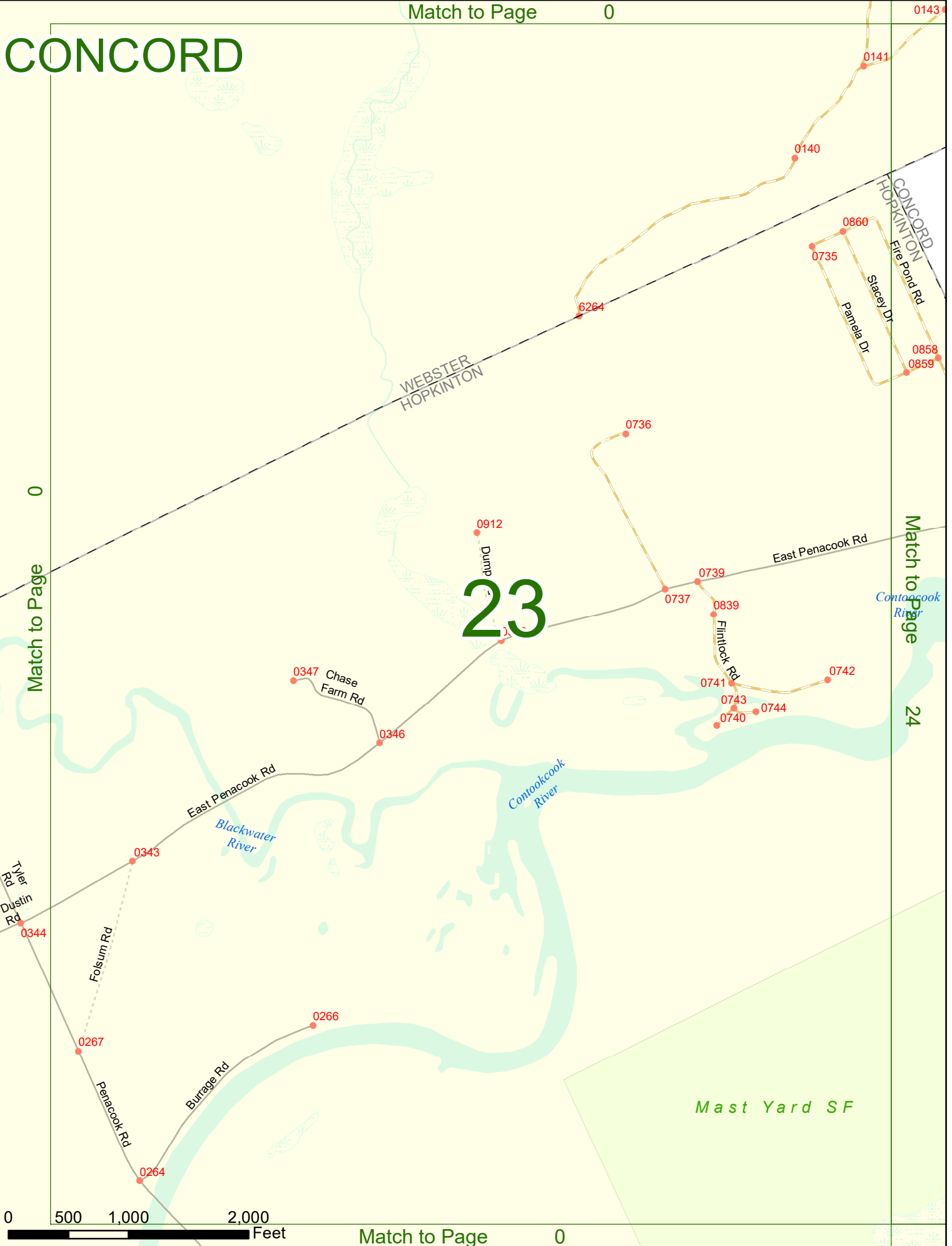
CONCORD

Match to Page 0

Match to Page 0

Match to Page 24

23



0 500 1,000 2,000 Feet

Match to Page 0

CONCORD

Match to Page 33

WEBSTER
CONCORD

Blackwater Rd

Allen SF

23

Match to Page

24

Match to Page

25

Runnells Rd
0866

Contoocook River

CONCORD
HOPKINTON

Contoocook River

Mast Yard SF

0 500 1,000 2,000 Feet

Match to Page

15

0143

01

0860

Ele Pond Rd
Slacel Dr
Pamela Dr

0858

0859

3675

Grassmere Ln

3674

Warner Rd

1082

Horse Hill Rd

East Penacook Rd

0734

0235

3022

3314

0762

0821

6771

0763

0820

6750

CONCORD

Match to Page 34

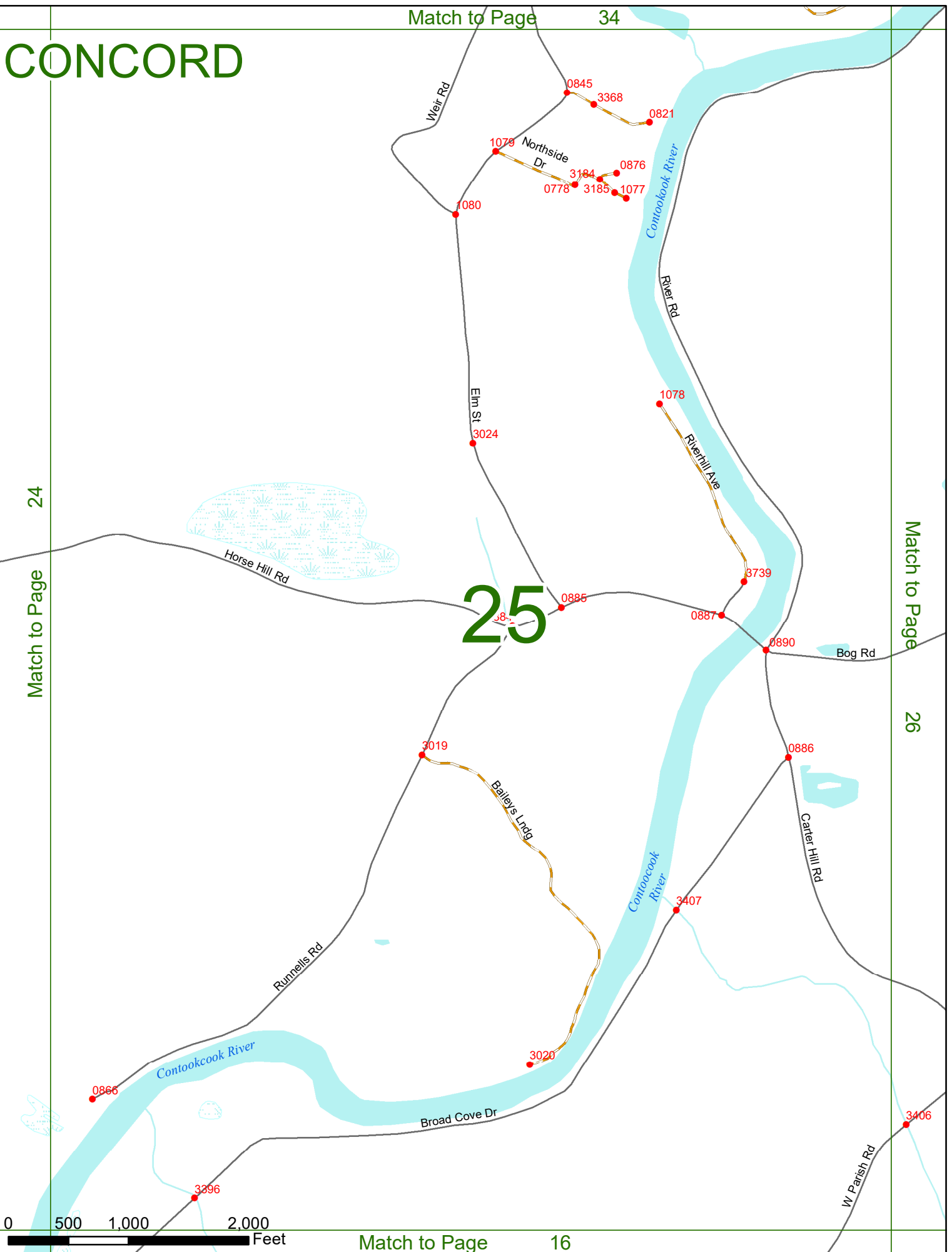
24

Match to Page

Match to Page

26

25



Match to Page 16

CONCORD

Match to Page 25

25

Match to Page

26

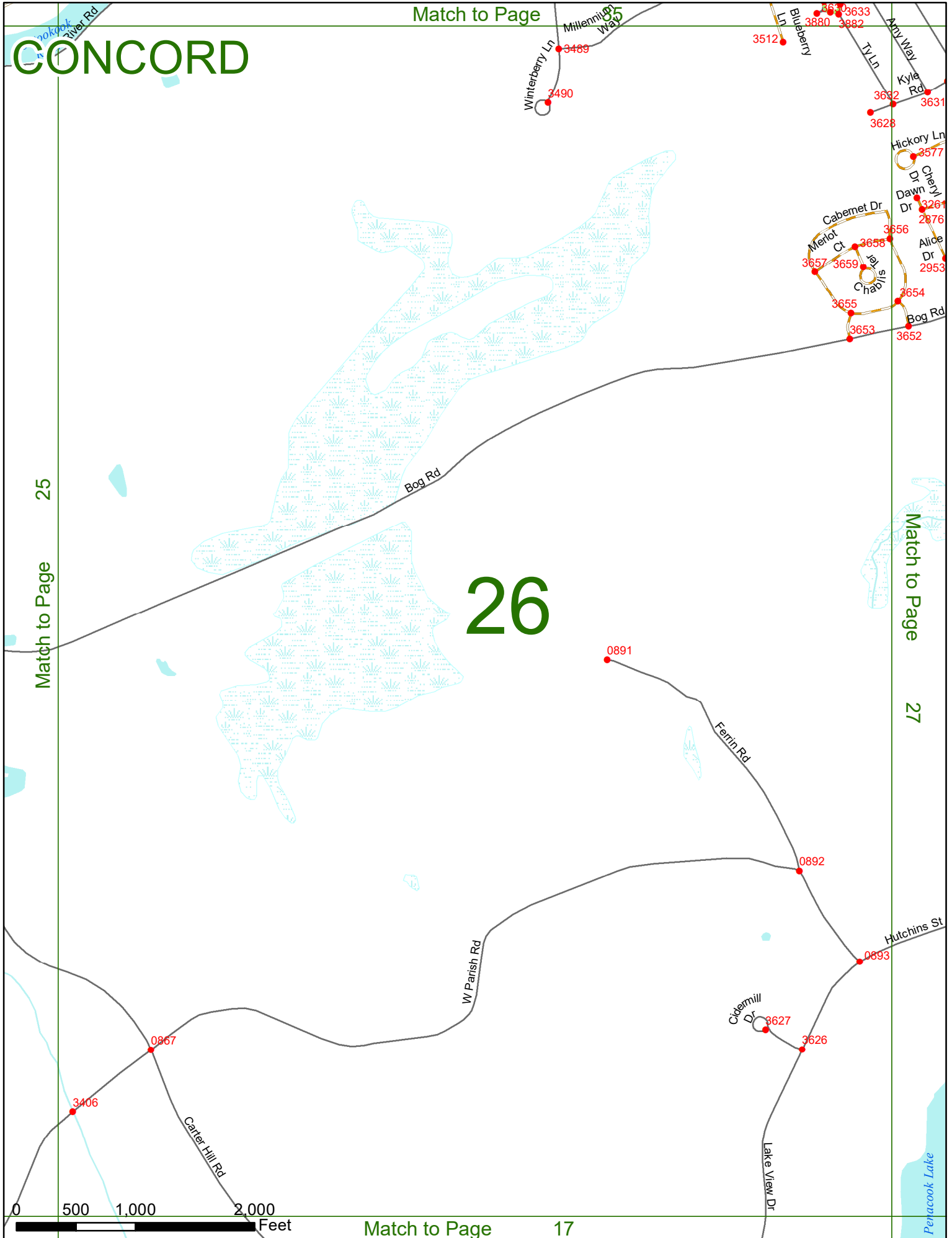
Match to Page

27

0 500 1,000 2,000 Feet

Match to Page

17



CONCORD

Match to Page 36

Match to Page 26

Match to Page 28

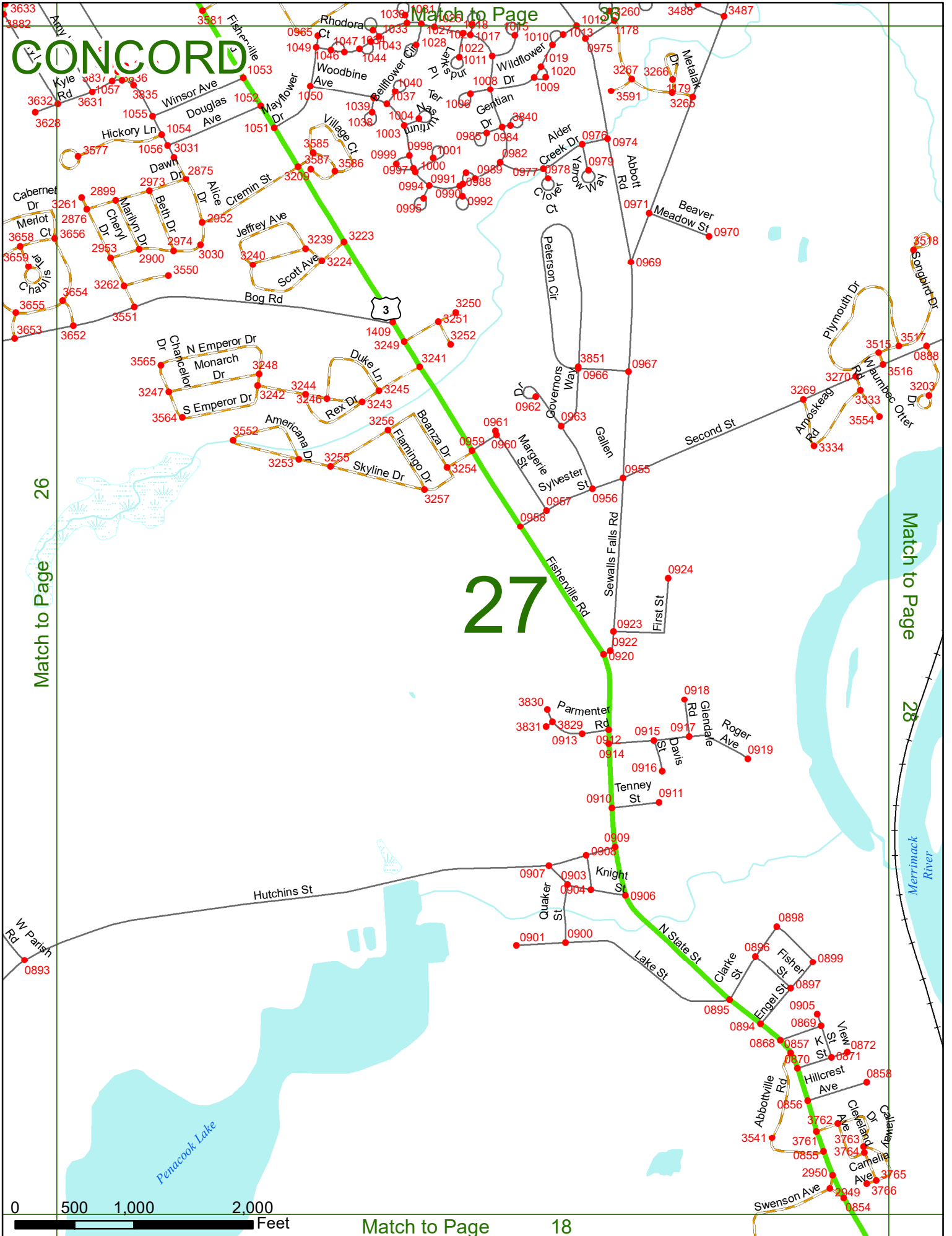
27

28

0 500 1,000 2,000 Feet

Match to Page

18



CONCORD

Match to Page 37

27

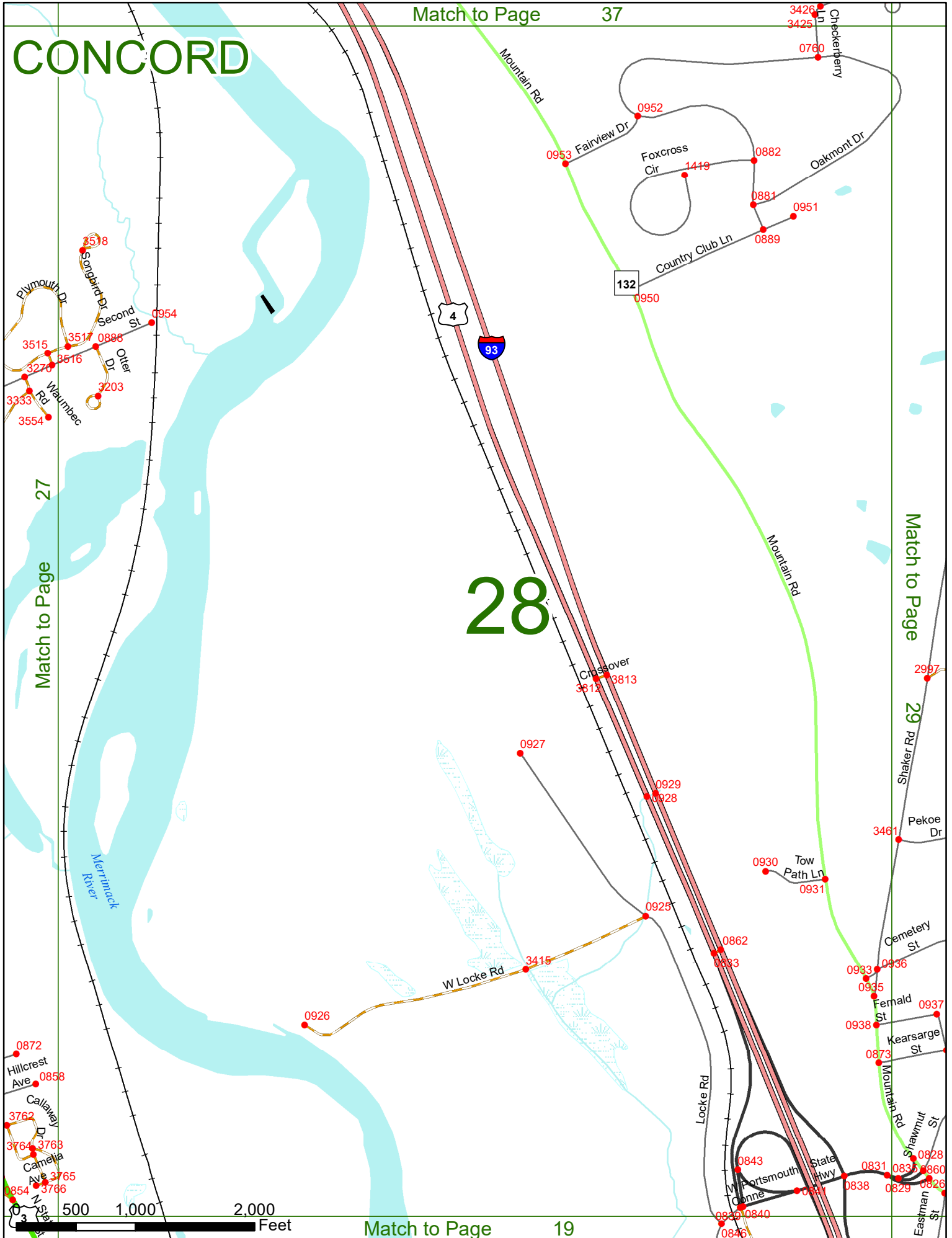
Match to Page

28

Match to Page

29

Match to Page 19



- 0872 Hillcrest Ave
- 0858 Hillcrest Ave
- 3762 Calloway Dr
- 3764 Calloway Dr
- 3763 Calloway Dr
- 3765 Calloway Ave
- 3766 Calloway Ave
- 0854 Calloway Ave

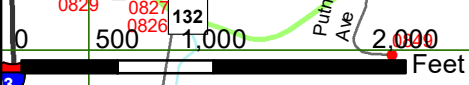
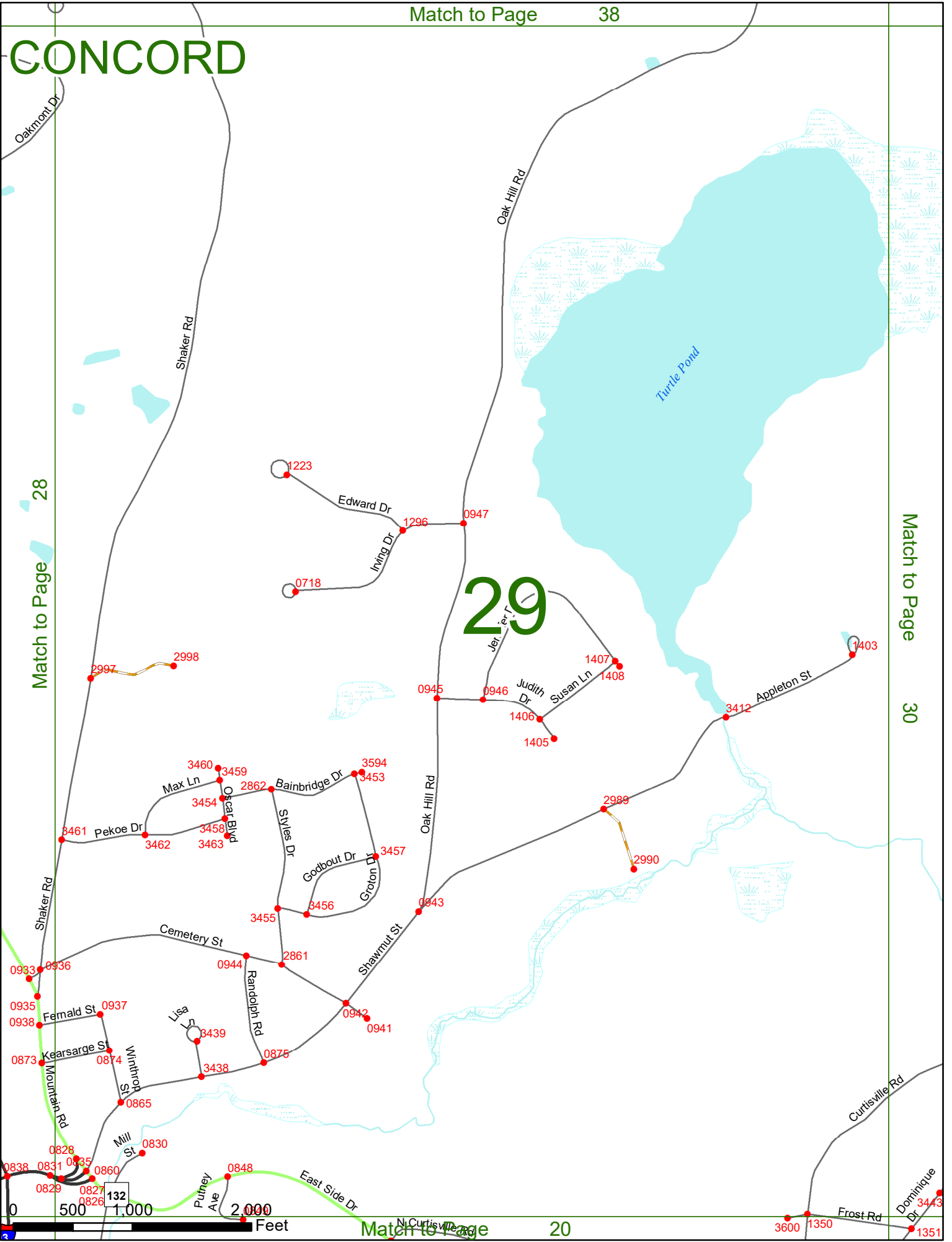
- 0843 W Portsmouth
- 0840 W Portsmouth
- 0846 W Portsmouth
- 0831 State Hwy
- 0833 State Hwy
- 0829 State Hwy
- 0826 State Hwy
- 0828 State Hwy
- 0860 State Hwy
- 0838 State Hwy
- 0831 State Hwy

CONCORD

Match to Page 28

Match to Page 30

29



CONCORD

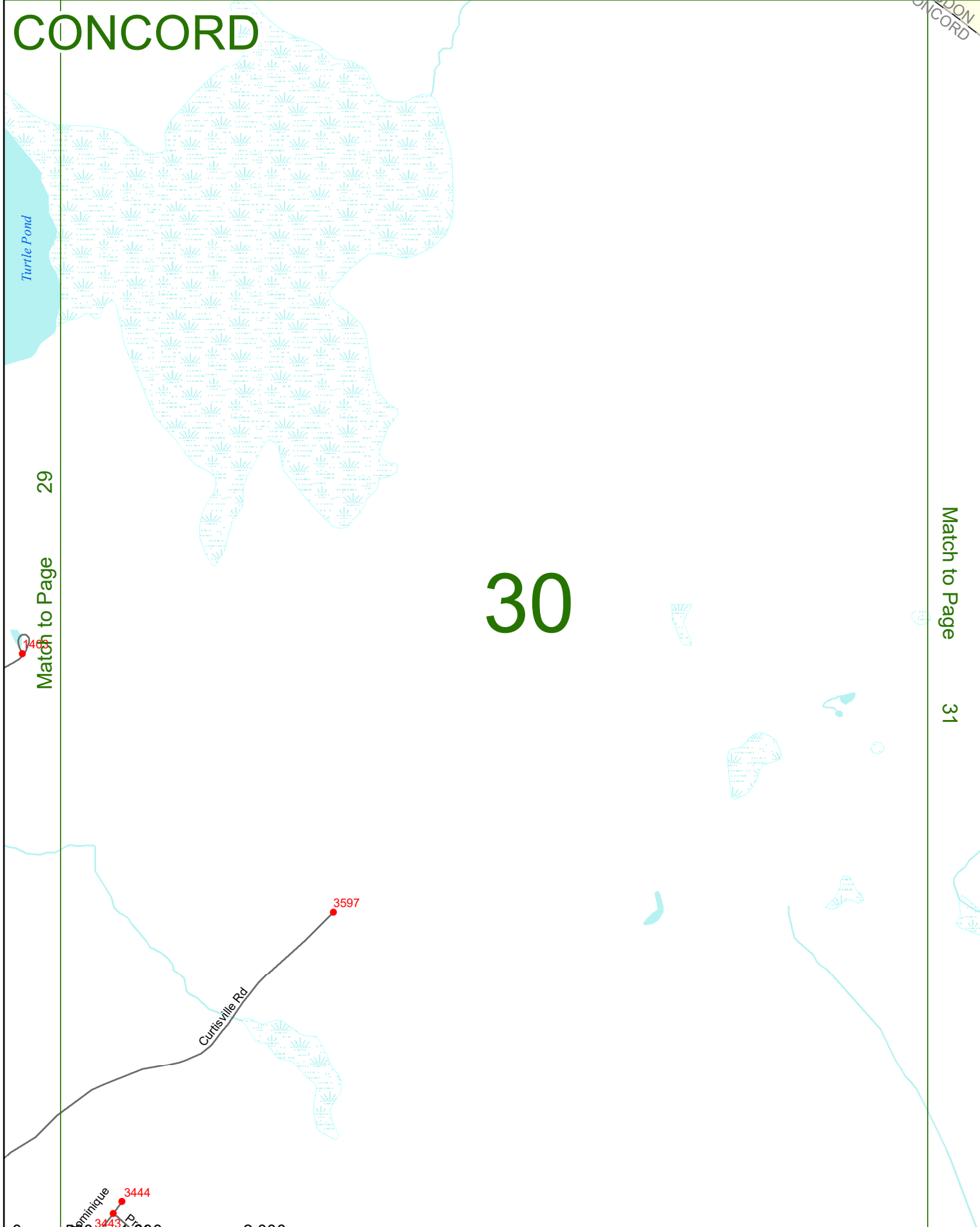
29

Match to Page

30

Match to Page

31



CONCORD

Match to Page 40

30

Match to Page

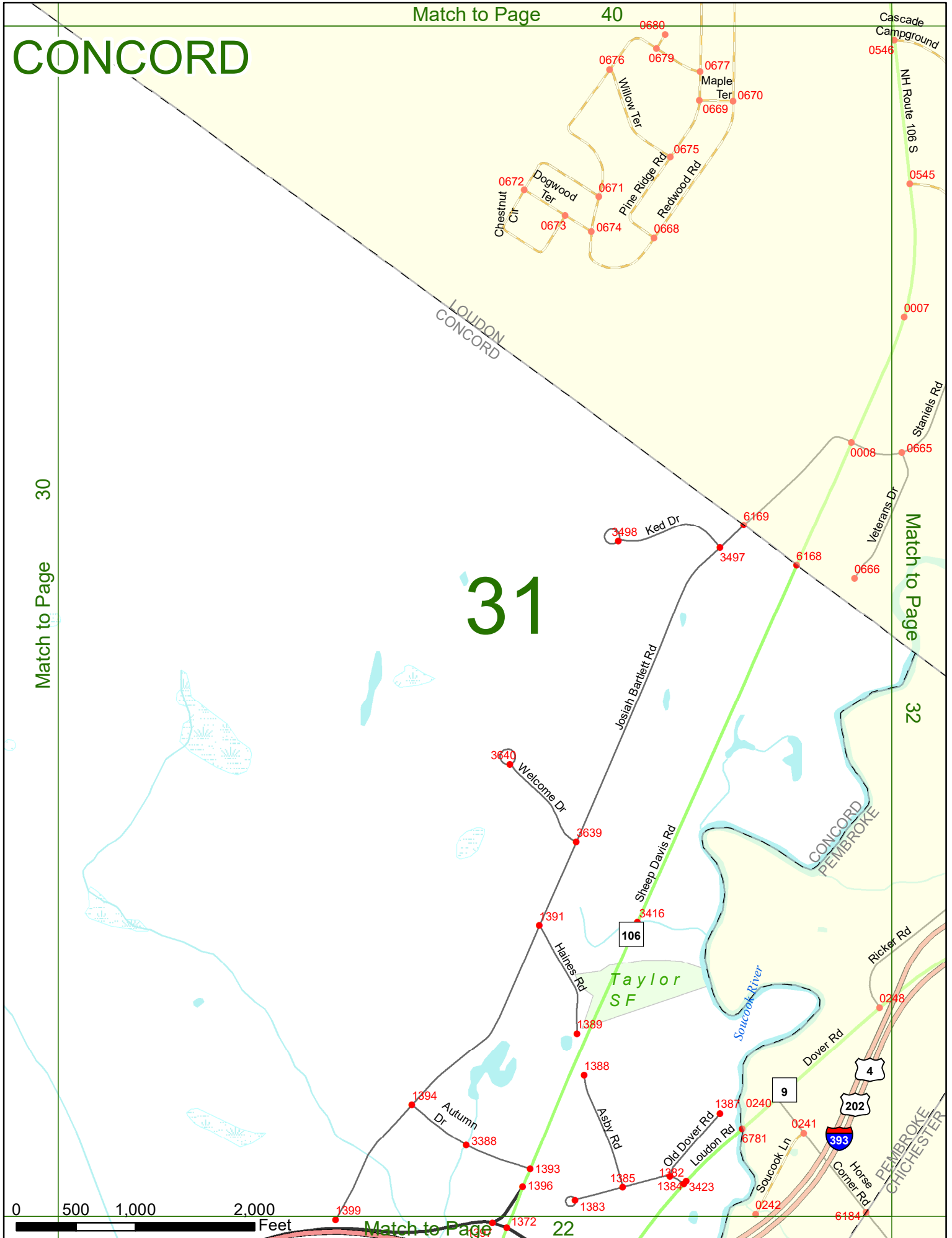
31

Match to Page

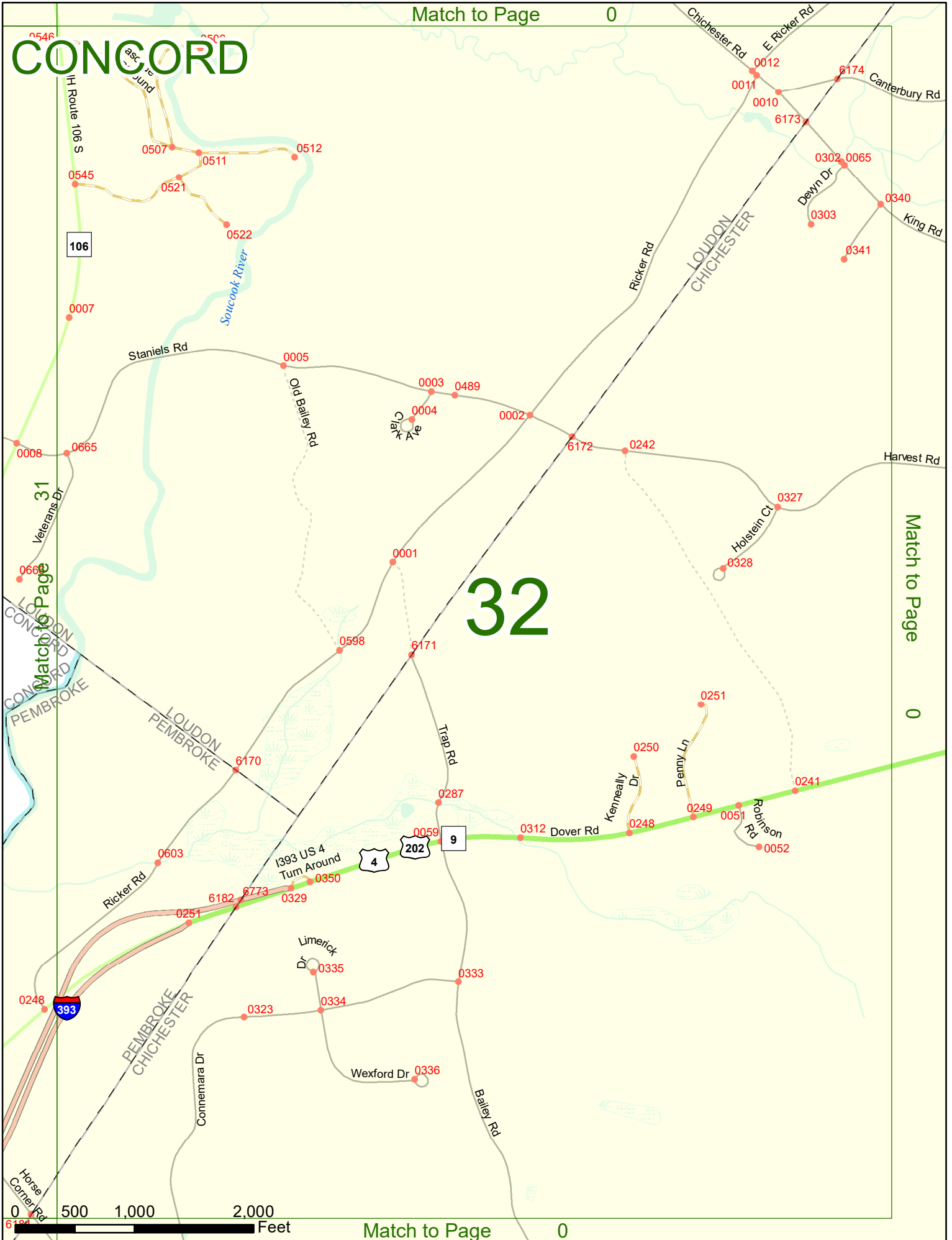
32



Match to Page 22



CONCORD



32

CONCORD

Match to Page 0

Match to Page 34

33

BOSCAWEN
WEBSTER

BOSCAWEN
CONCORD

Little
Pond

Deer Meadow Rd

WEBSTER
CONCORD
Blackwater
Rd

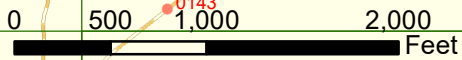
0003

0142

0144

0143

6296



CONCORD

33

Match to Page

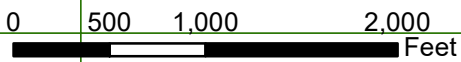
Match to Page

35

34

BOSCAWEN
CONCORD

Little Pond



1256

Queen St

0046

1266

1290

1255

0047

0322

Weir Rd

1192

6112

1068

Elm St

BOSCAWEN
CONCORD

3574

2026

3028

3027

Greener Rd

1086

3854

1084

Weir Rd

1085

Peaceful Ln

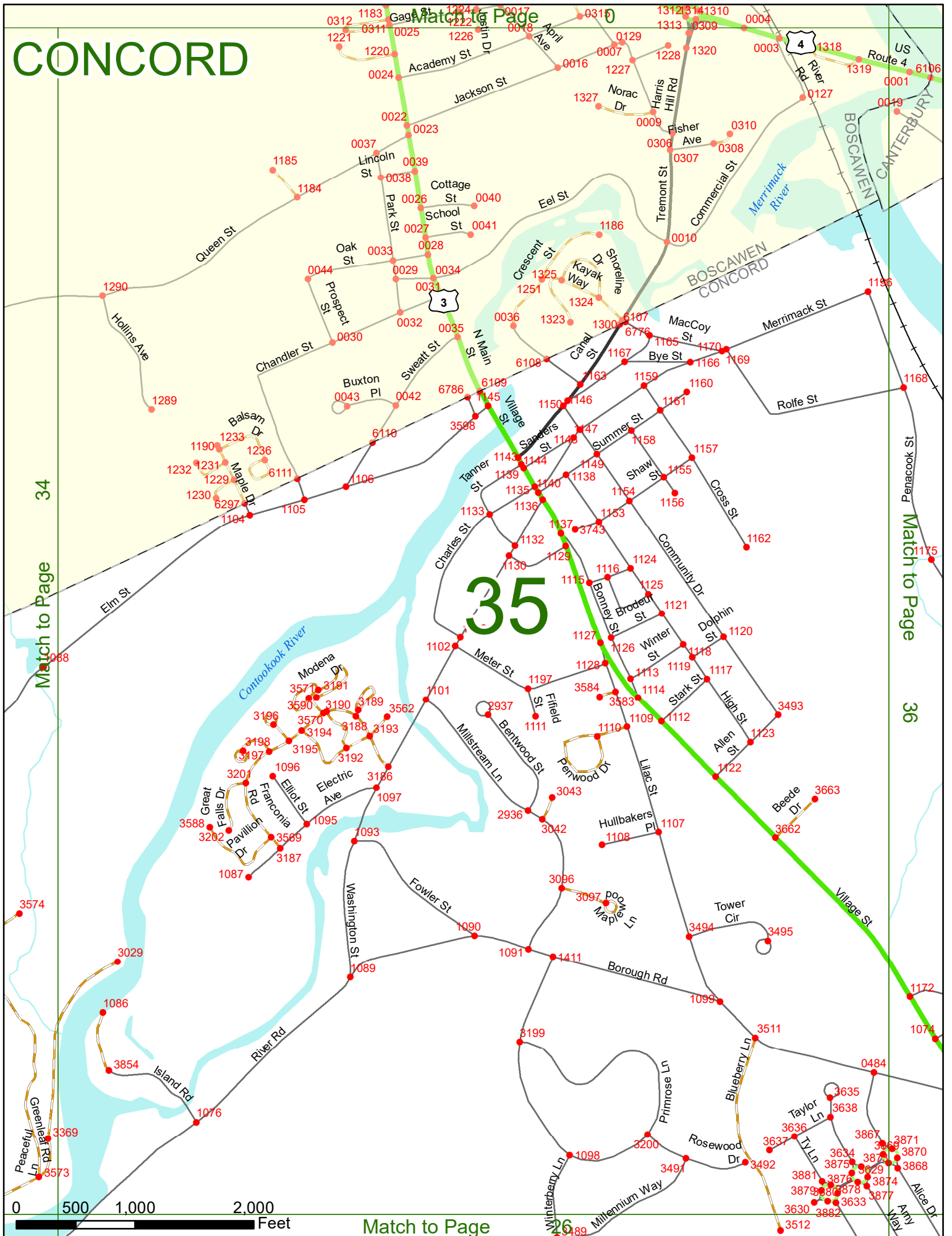
3369

3573

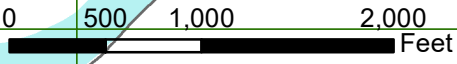
River Rd

1086

CONCORD



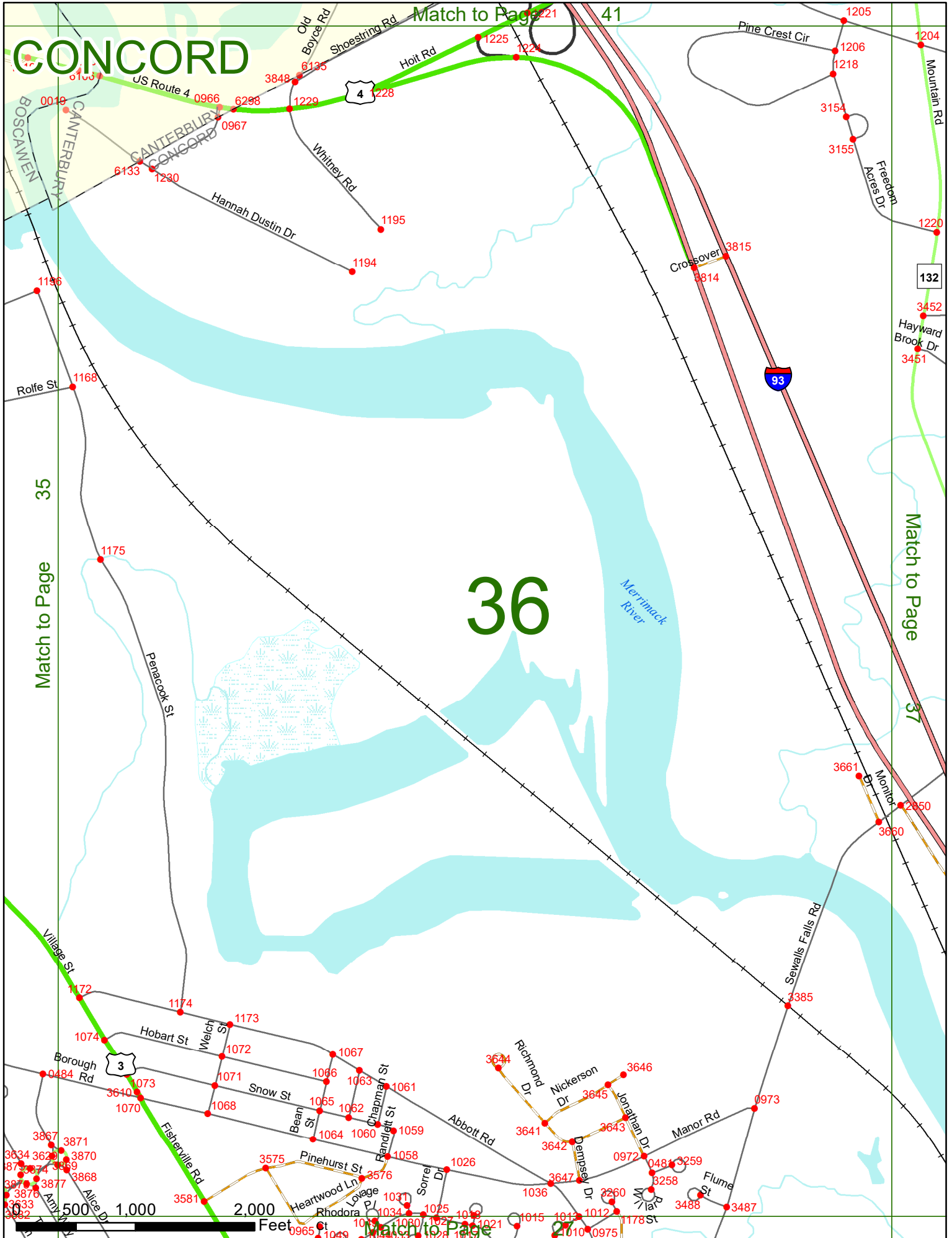
35



Match to Page

CONCORD

36



Match to Page 35

Match to Page 37

Match to Page 35

Match to Page 37

500 1,000 2,000 Feet

CONCORD

Match to Page 42

3408

1205

3154
3155

3671
3670

1202

3749
3750

3665

3664

Freedom
Acres Dr
1220

3452
3540
132
Hayward
Brook Dr
3451

Sanborn Rd

Graham Rd

36

Mountain Rd

37

Match to Page

Match to Page

38

3648
3649
3651
3650
Misty Oak Dr

1185

1184

1190

1192

Farmwood Rd

Snow Pond Rd

Snow Pond

3667
3650
3660
Monitor Dr

93

4

H.T. Access Rd
Class A Toll

Mountain Rd

1187

2851

3426
3425

3427
Checkerberry Ln

0 500 1,000 2,000 Feet

Match to Page

28

CONCORD

Match to Page 43

6165

1415

0541

0519

0468

0542

0469

0019

0520

6166

Hoohole Pond

0566

0526

0525

3386

Shaker Rd

Hoohole Pond Rd

3667

3666

Snow Pond Rd

37

Match to Page

1191

3668

1193

Becky Ln

3669

3001

3002

3017

3018

1412

38

Match to Page

39

Shaker Rd

Snow Pond

Snow Pond Rd

0949

Oak Hill Rd

3427

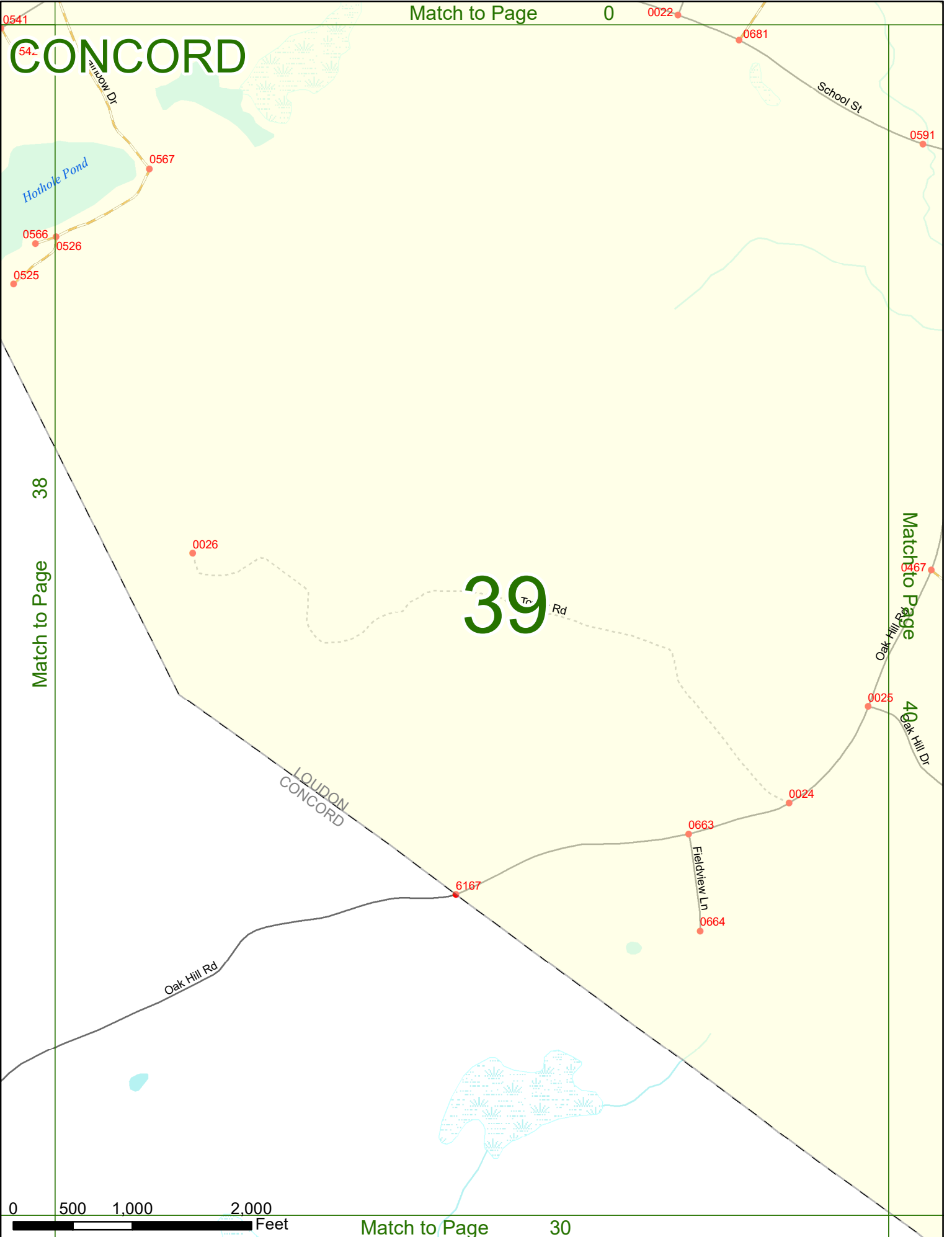
Wisp Creek



Match to Page

29

CONCORD



38

Match to Page

39

Match to Page

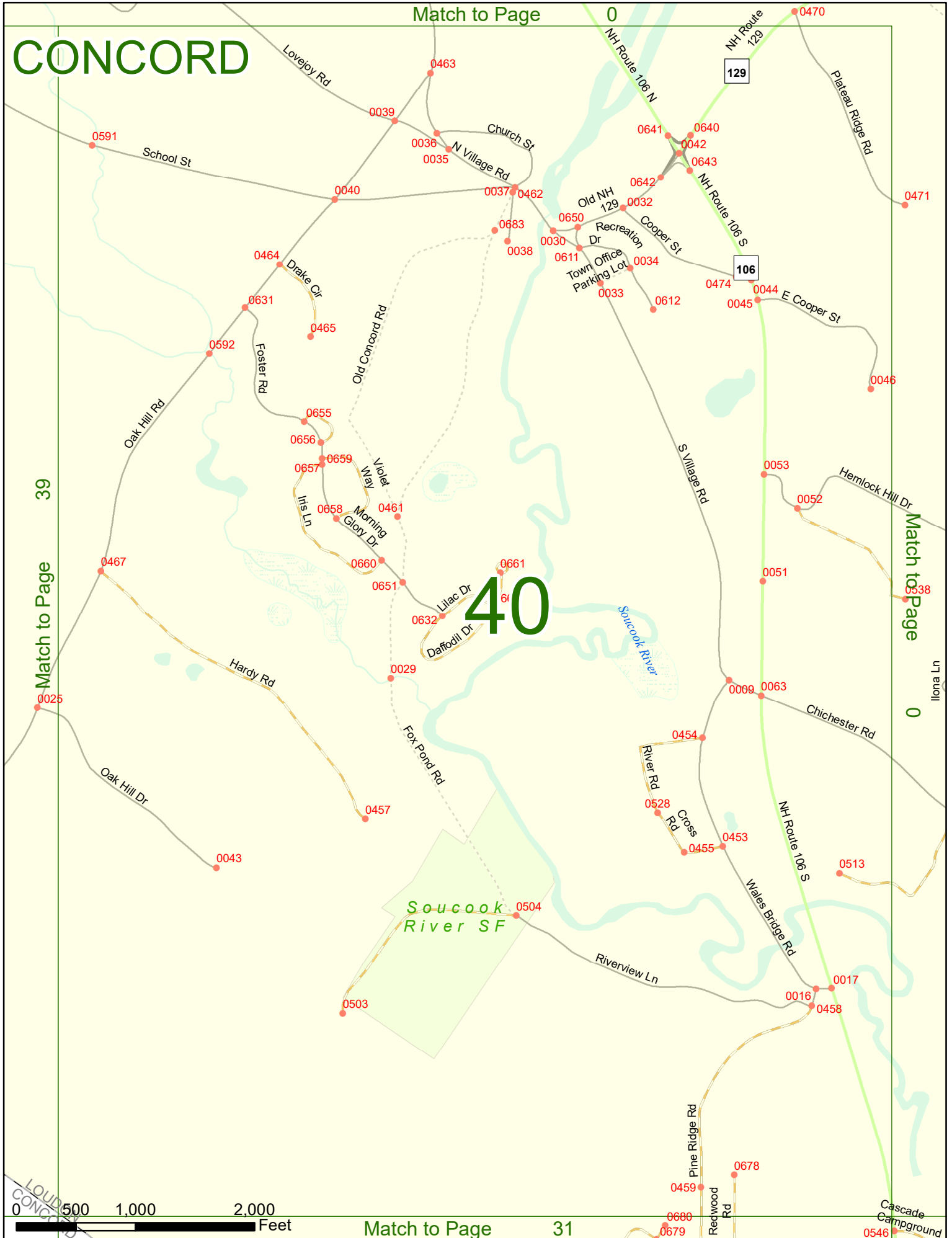
40




CONCORD

Match to Page

0



40



Match to Page

31

Match to Page

0

Ilona Ln


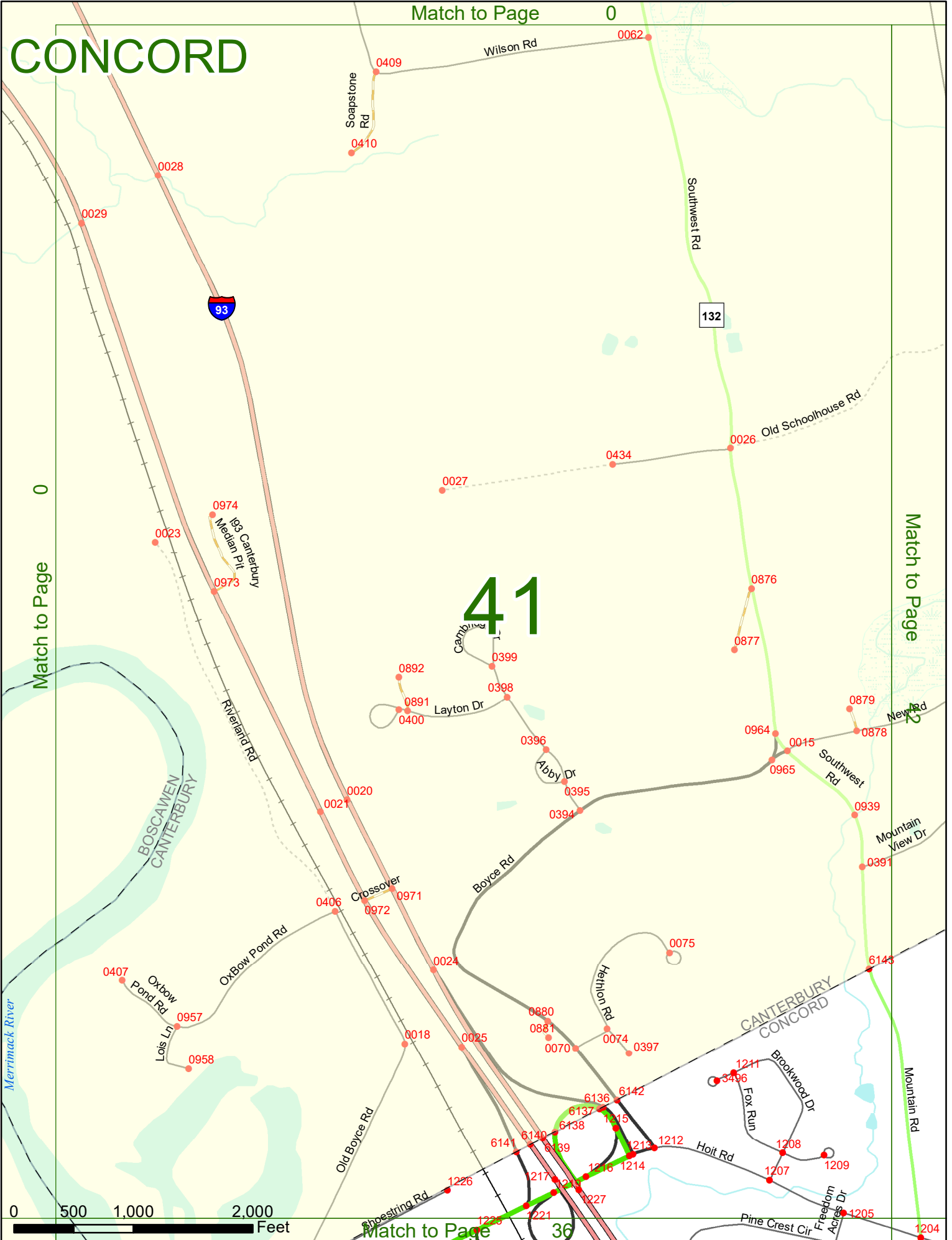
Cascade Campground

CONCORD

Match to Page 0

Match to Page 0

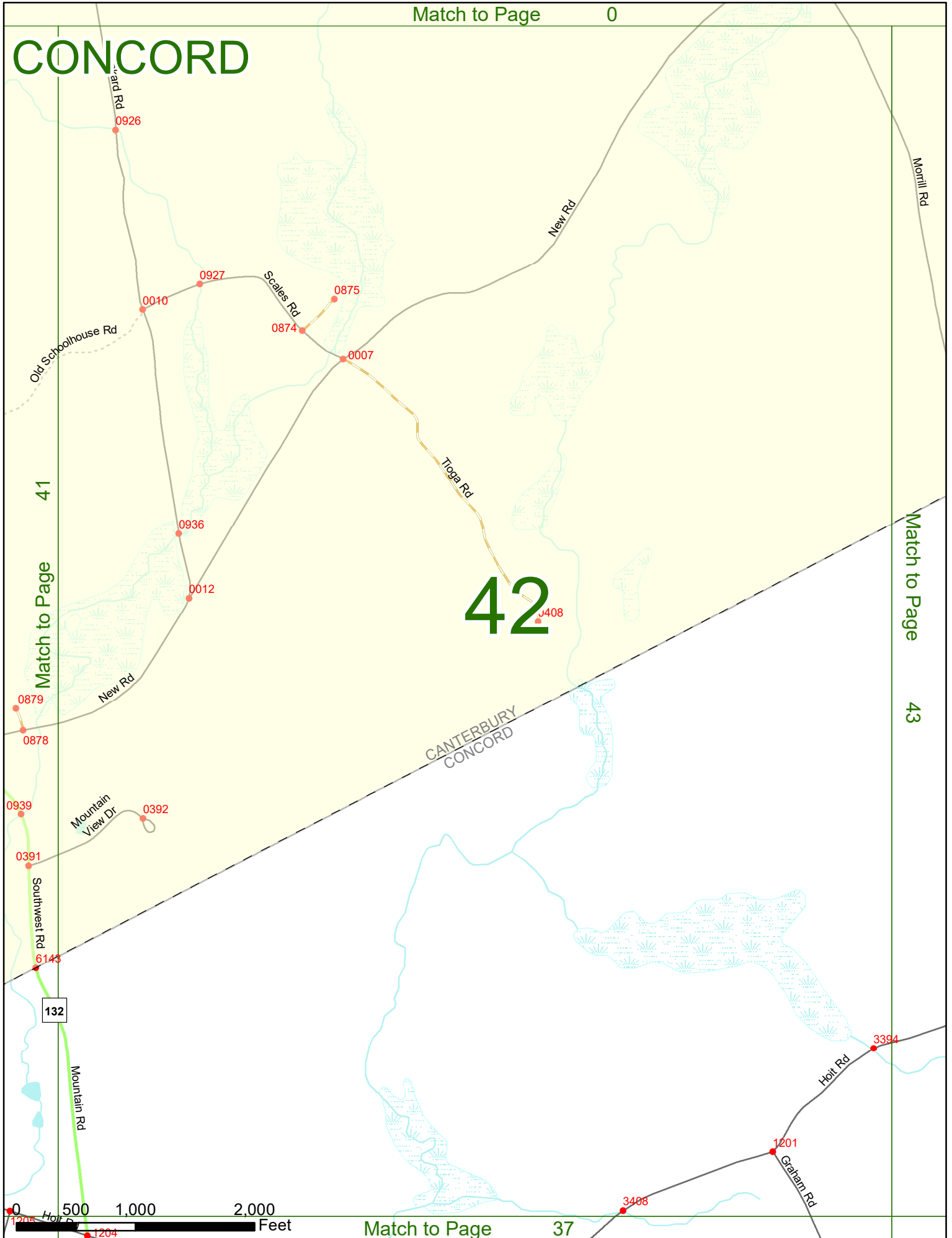
Match to Page 0



Match to Page 36

36

CONCORD



41

Match to Page

42

Match to Page

43

CANTERBURY
CONCORD



CONCORD

42

Match to Page

Match to Page

0

43

