

New Hampshire
DOT
Department of Transportation

Maps and data sets are not guaranteed to be free from errors and omissions. Data is in a constant state of update and correction by various groups and agencies. Information displayed on this map is the best available at the time of publication.

2022 Nodal Reference Bookmap

LEGEND



NHDOT will accept crash locations based on the State of NH Uniform Police Traffic Accident Report.

Crash occurred on:

Option 1 Street Address
 123 Main Street

Option 2 Route No and/or Distance from NESW Intesecting Road, Bridge,
 Street name Intersecting Street Town/County line
 Main Street 500 E Oak Street

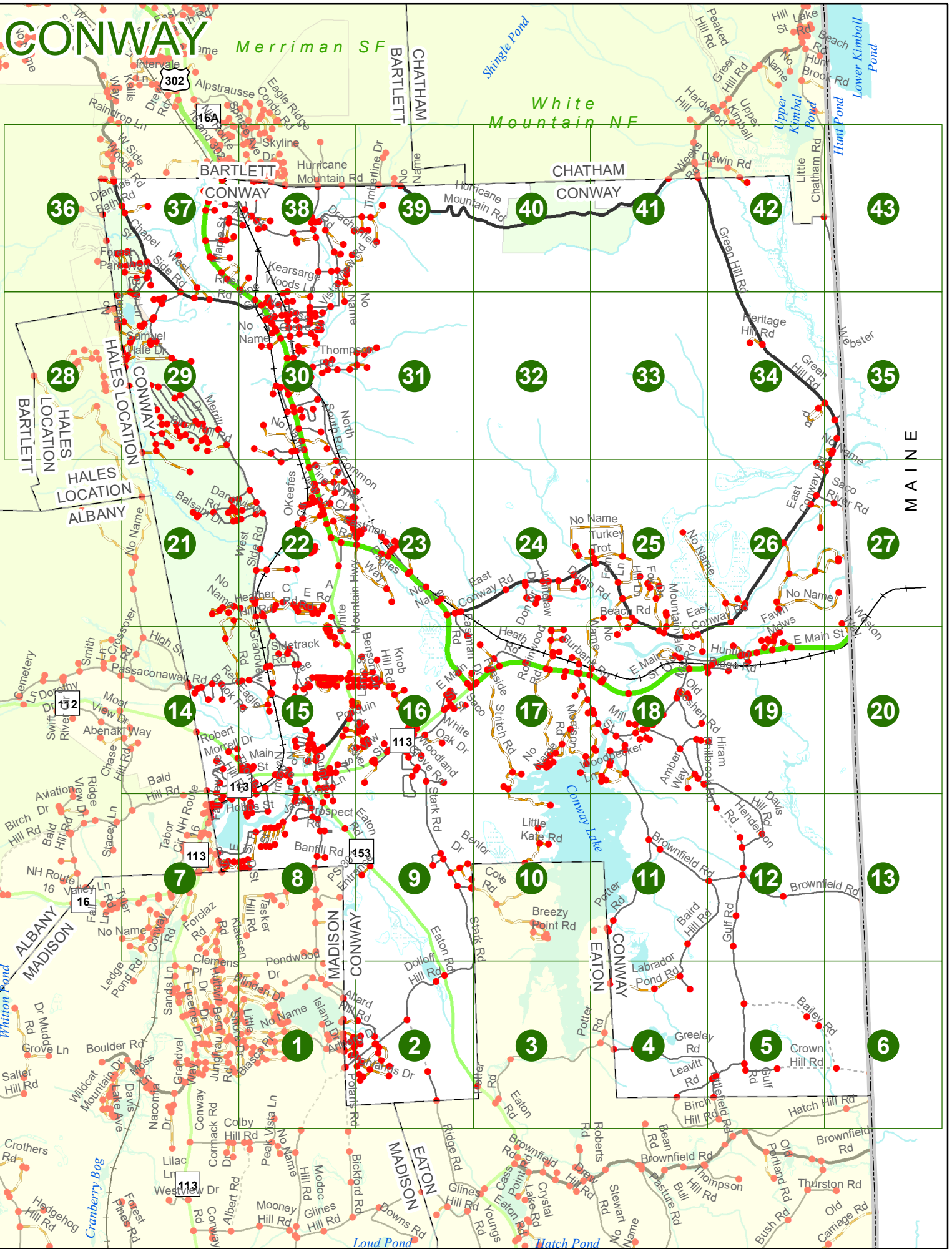
Option 3 First Node Distance from First Node Second Node
 515 212 632

Option 4 Route No and/or Mile Marker on Interstate Only NESW Mile (Marker)
 Street name
 189S 700 feet S 36.8

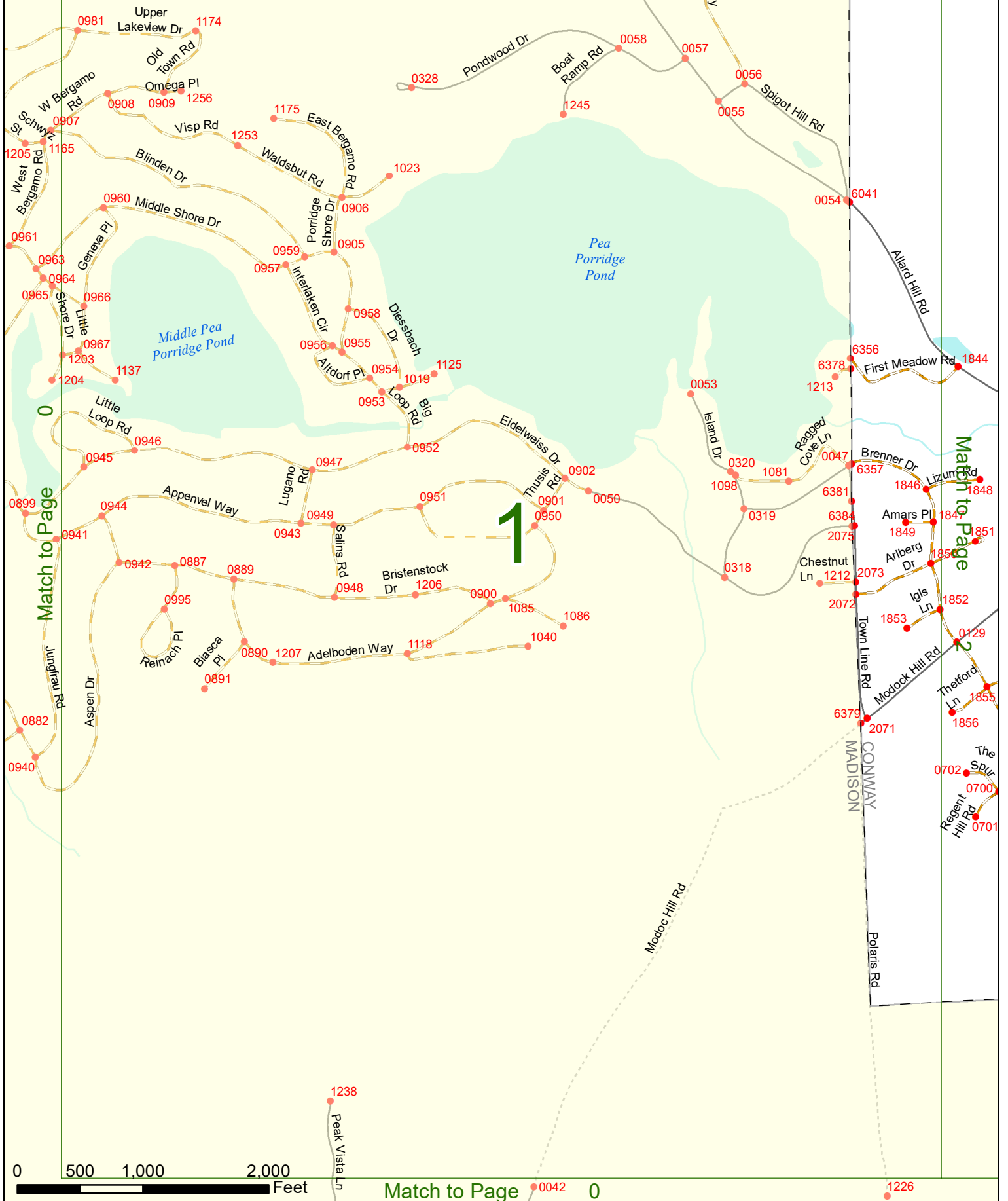
Option 3 – Example

Street Name Loudon Road
First Node 803
Distance from First Node 318 Ft
Second Node 813





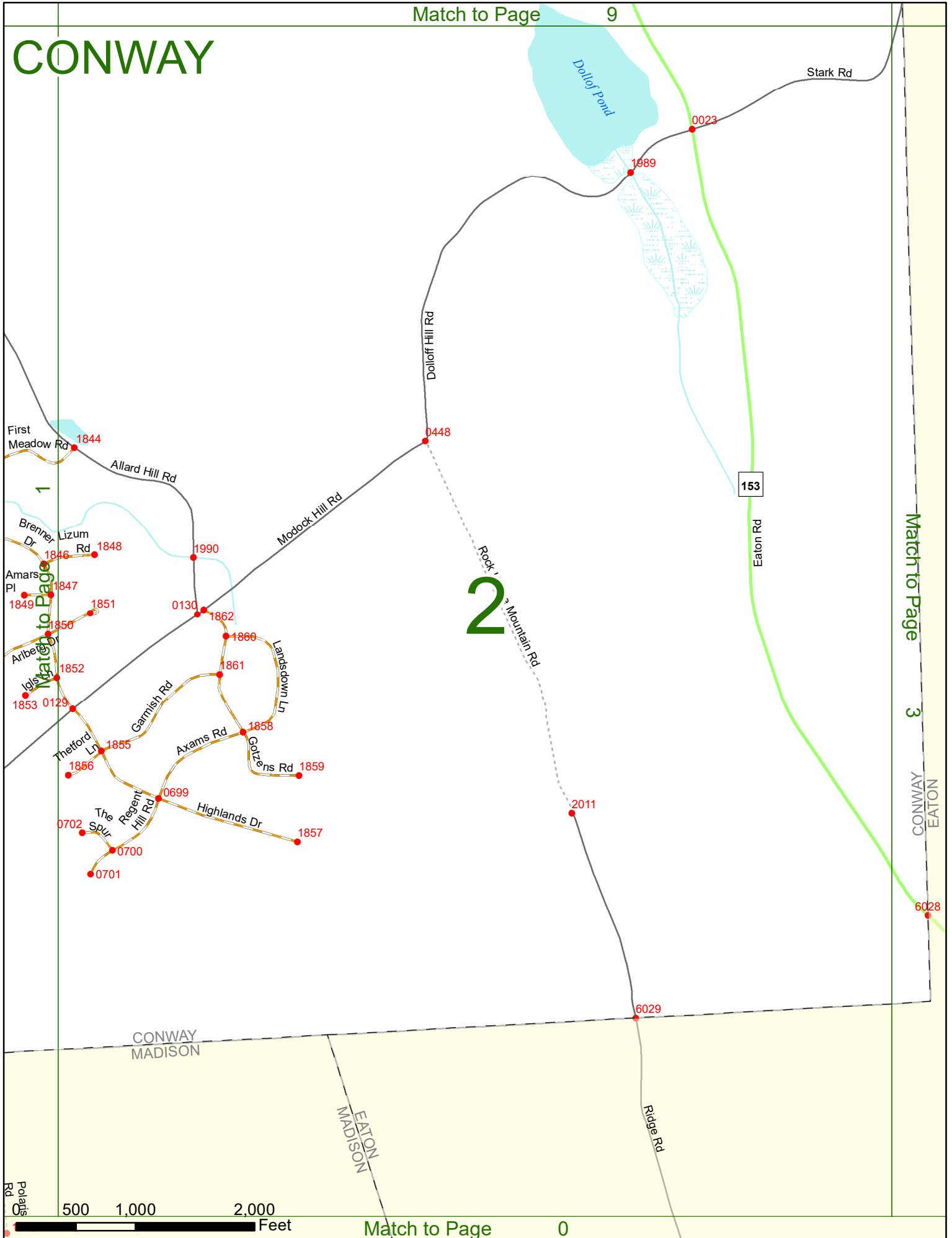
CONWAY



Match to Page

Match to Page

CONWAY



Match to Page

3

CONWAY
EATON

6028

Polaris Rd

500 1,000 2,000 Feet

CONWAY

Match to Page 2

CONWAY
EATON

Match to Page 4

3

4

Potter Rd

0080

6028

153

0076

0078

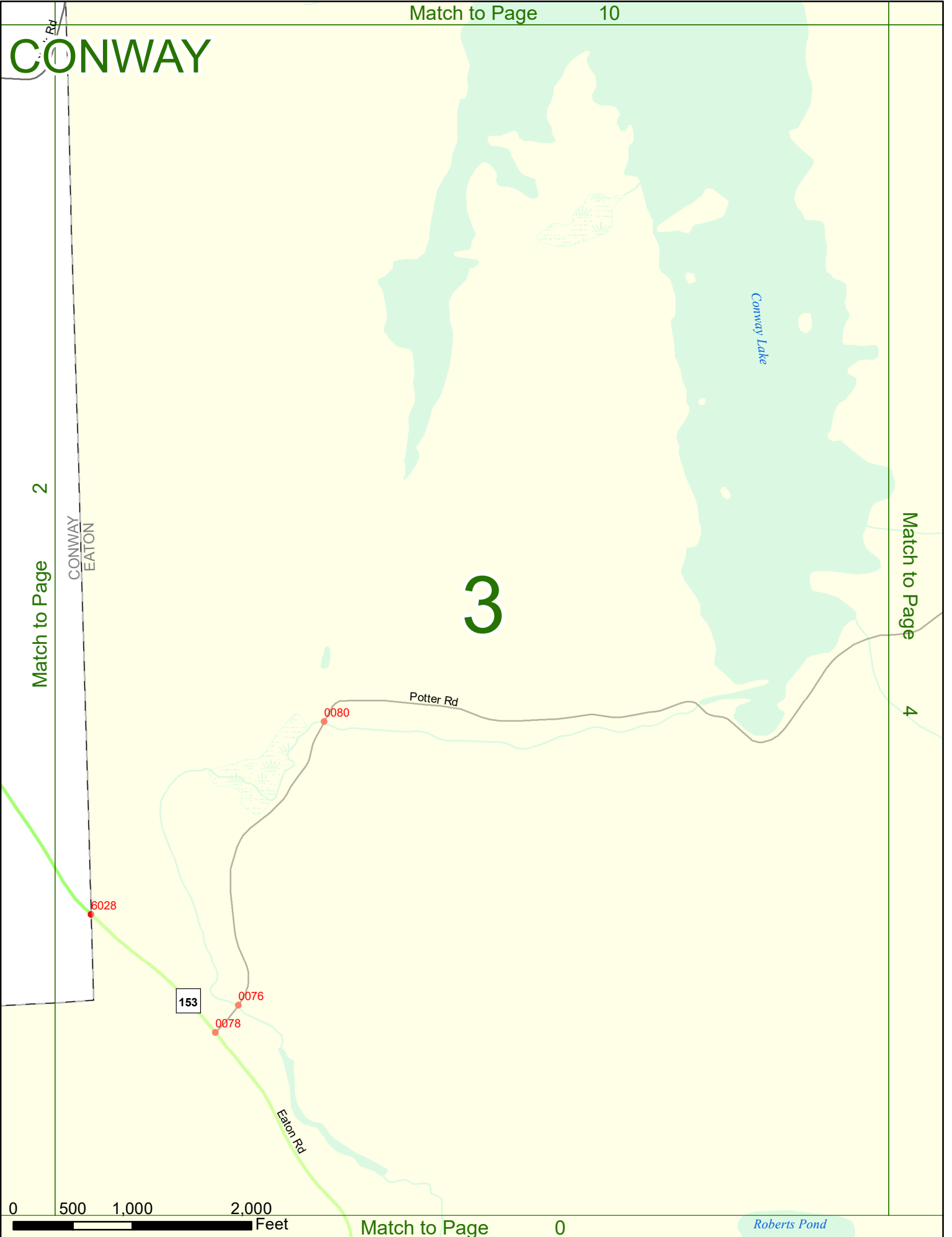
Eaton Rd

0 500 1,000 2,000 Feet

Match to Page

0

Roberts Pond



CONWAY

Match to Page 11

Labrador Pond

Baird Hill Rd

0008

0698
6063

2020

0007

Labrador Pond Rd

0009

Potter Rd

Conway Lake
3

0084

0082

6025

0005

4

Greeley Rd

Match to Page 5

5

Match to Page 3

CONWAY
EATON

0002

Leavitt Rd

6023

6024

Paris Pond

500 1,000 2,000 Feet

Bean Rd 0031

Birch Hill Rd

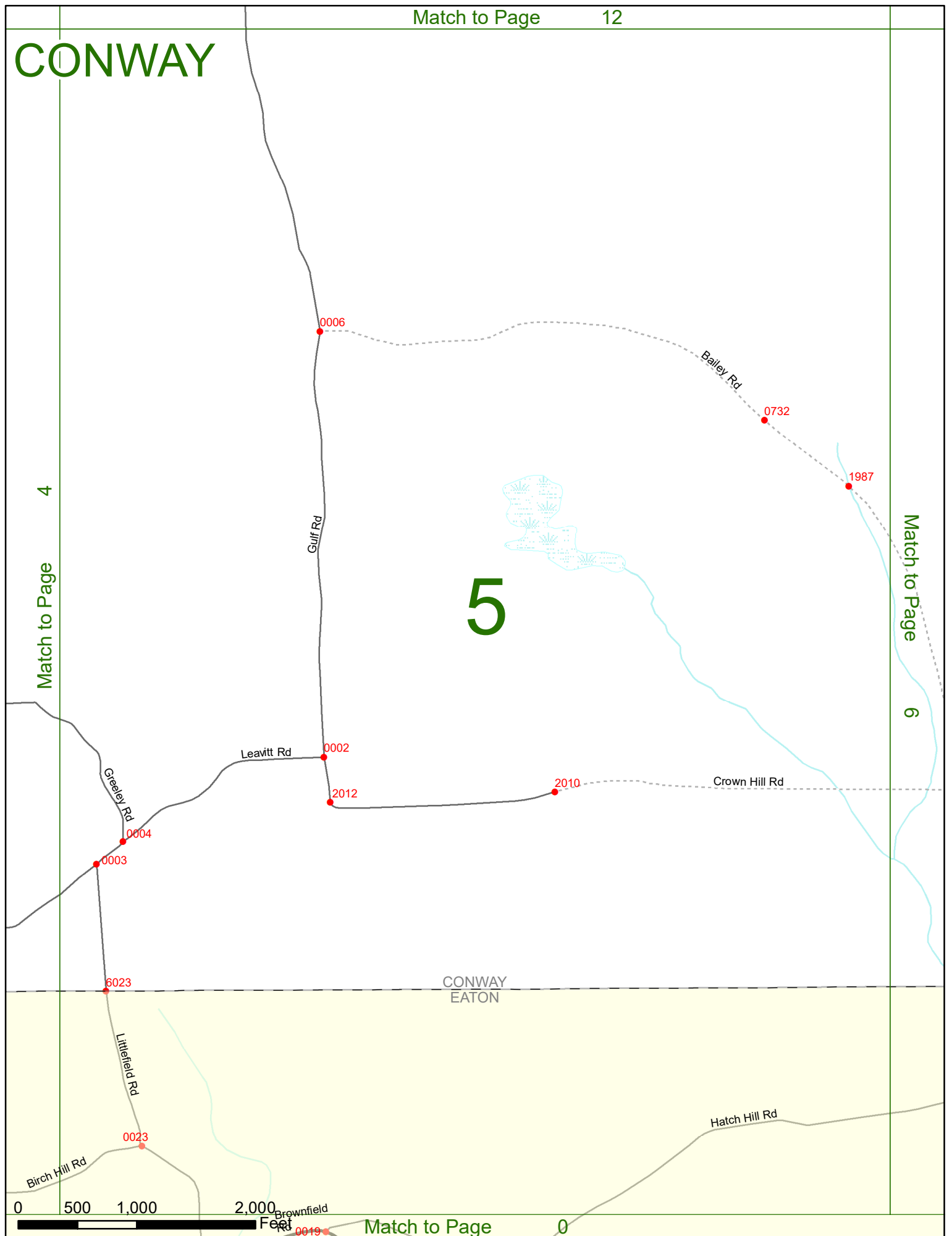
Match to Page 0

CONWAY

Match to Page 4

Match to Page 6

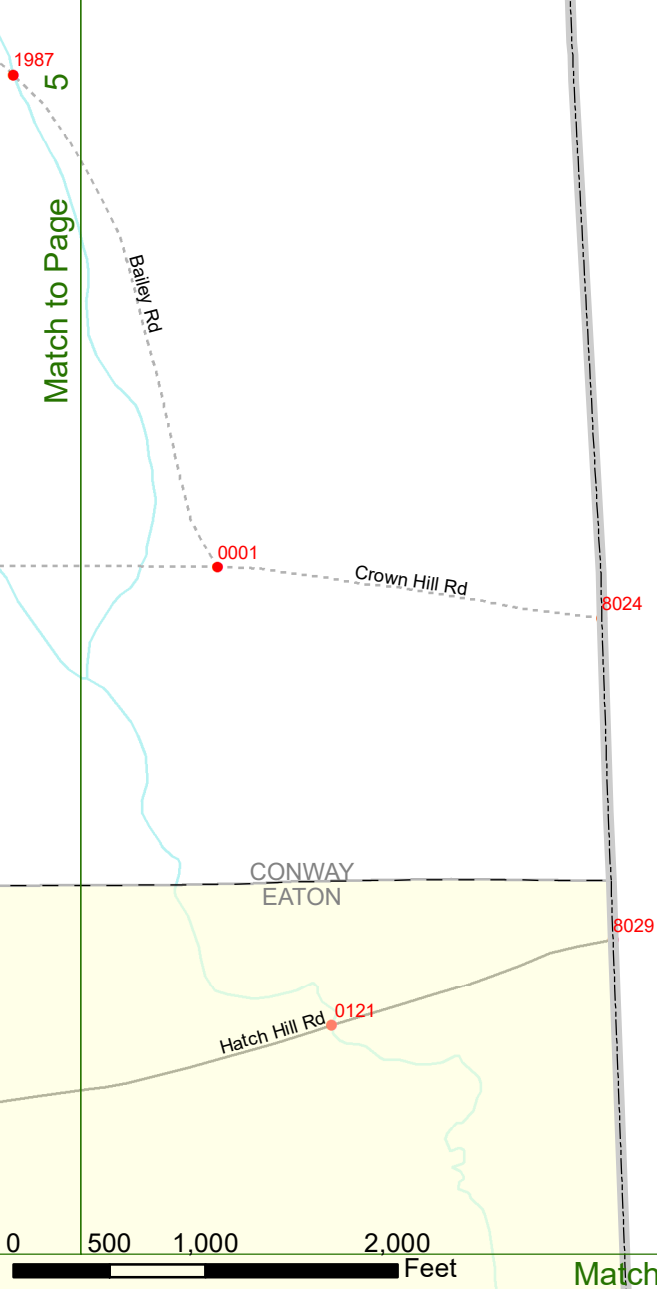
5



CONWAY

6

M A I N E

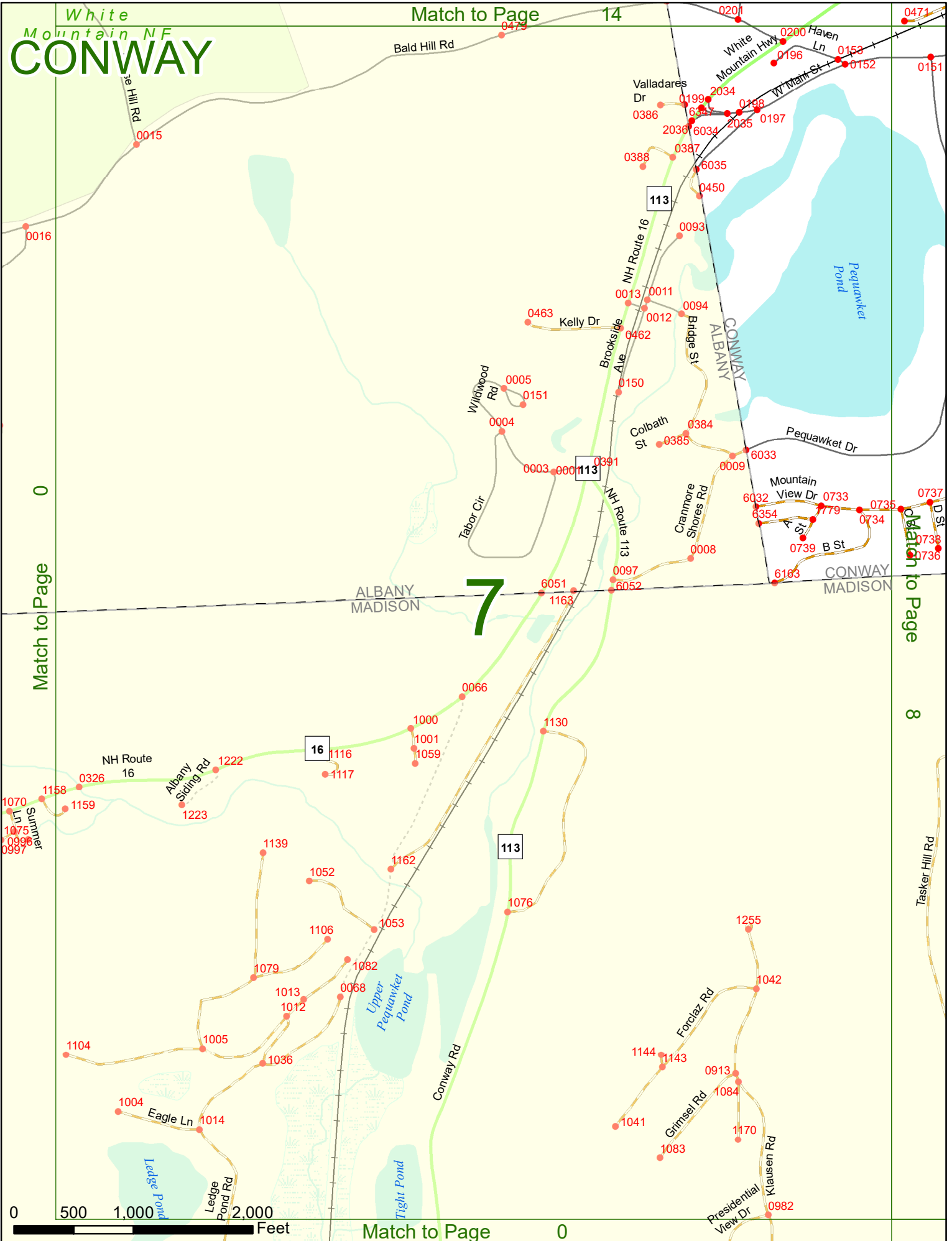


White Mountain NF CONWAY

Match to Page 14

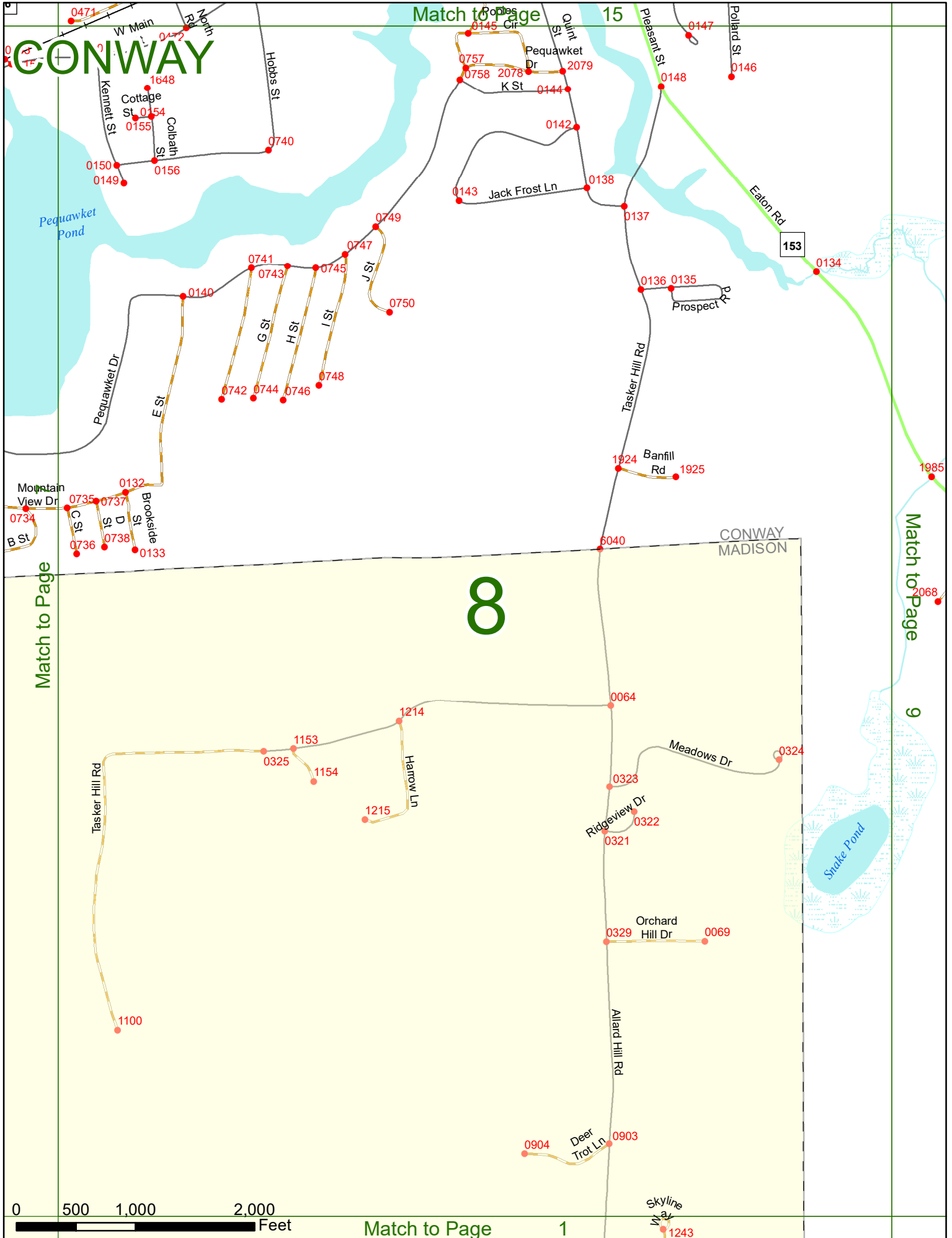
Match to Page 0

Match to Page 8



0 500 1,000 2,000 Feet

Match to Page 0



CONWAY

Match to Page 15


8

Match to Page 9

Match to Page

CONWAY
MADISON

Snake Pond



Match to Page

1

skyline
way
1243

CONWAY

Match to Page

16

Limac Cir

8

Match to Page

9

Match to Page

40

CONWAY
EATON

153

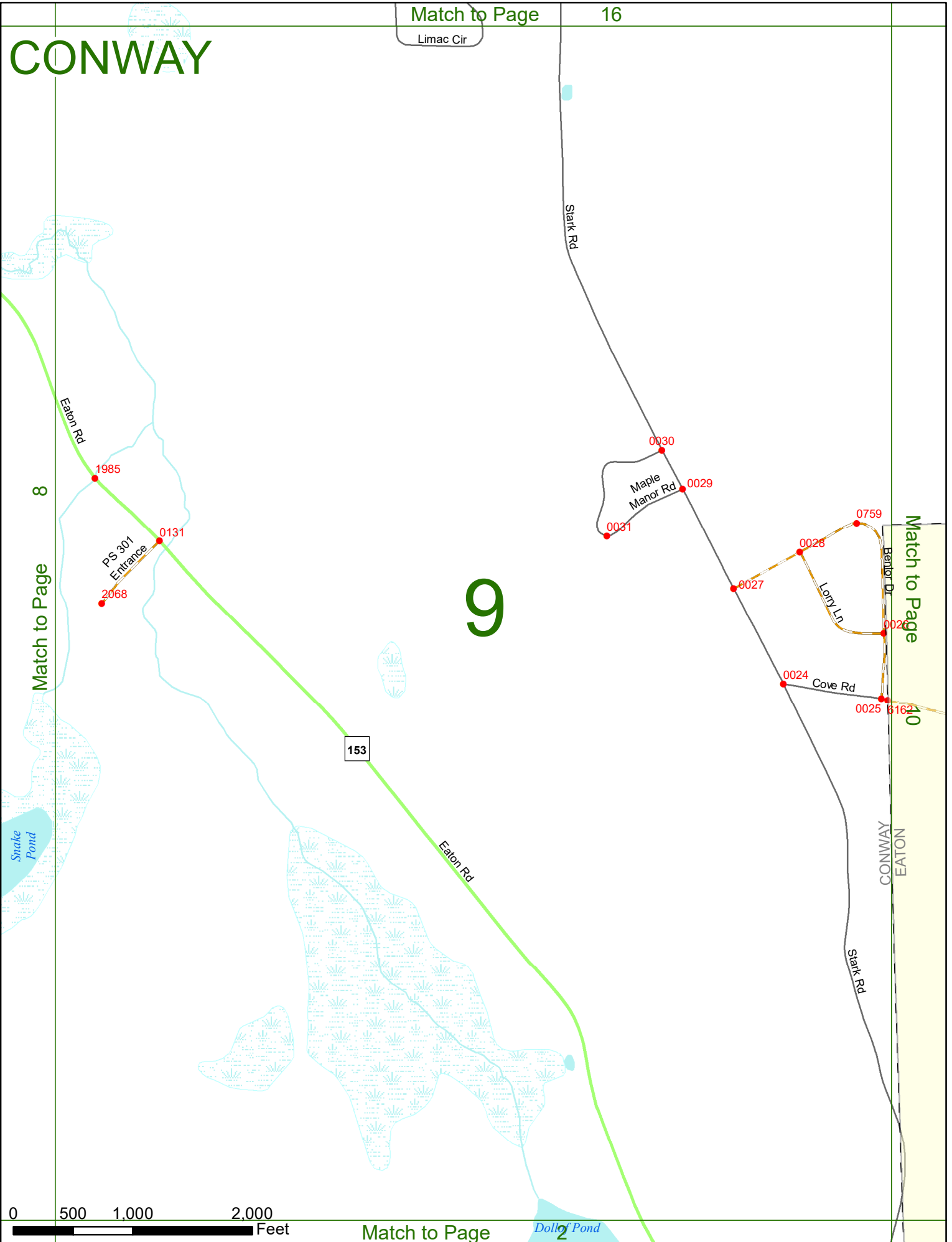
Snake Pond

Dolly Pond

0 500 1,000 2,000 Feet

Match to Page

2



CONWAY

Match to Page 17

Stritch Rd

1820

0036

0034

Little Kate Rd

0035

9

0759

CONWAY
EATON

0026

10

Match to Page

Lorry Rd 0026

0025 0162

Walker Pond Rd

0101

Cove Rd

0096

0139

0097

0138

0100

Breezy Point Rd

0106

0107

Match to Page

11

Nesmith Rd

0085

Conway Lake

0 500 1,000 2,000 Feet

Match to Page 3

CONWAY

Henderson Rd

10

Match to Page

Conway Lake

11

Match to Page

12

Brownfield Rd

0016

0017

0018

0015

Potter Rd

CONWAY
EATON

0011

Nesmith Rd

0085

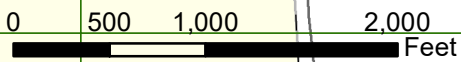
6062

2070

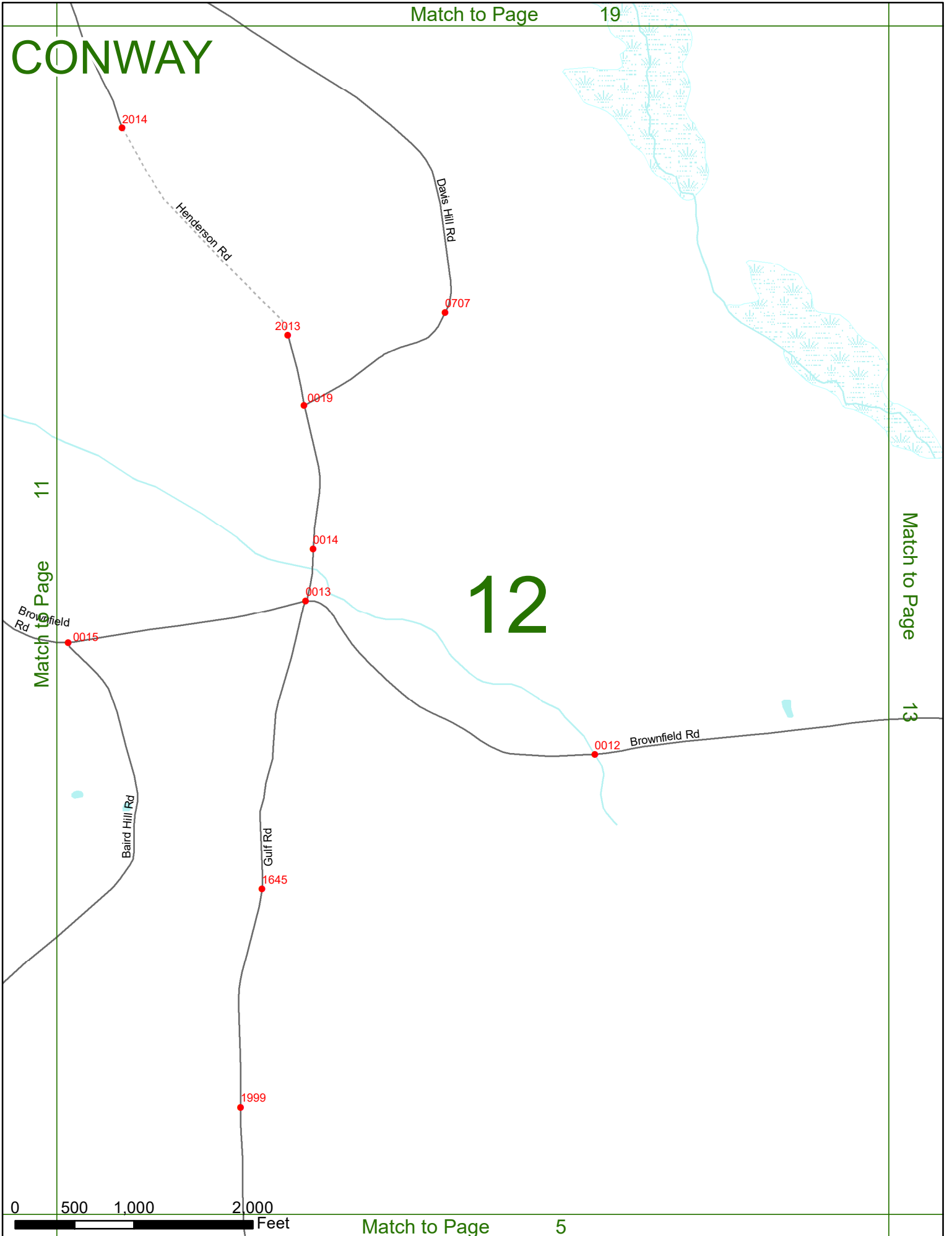
0010

Baird Hill Rd

Labrador Pond



CONWAY



12

11

Match to Page

13

0 500 1,000 2,000 Feet

CONWAY

12

Match to Page

13

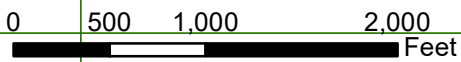
M A I N E

Match to Page

0

Brownfield Rd

8023



CONWAY

White Mountain NF

Red Eagle Pond

14

Swift River

112

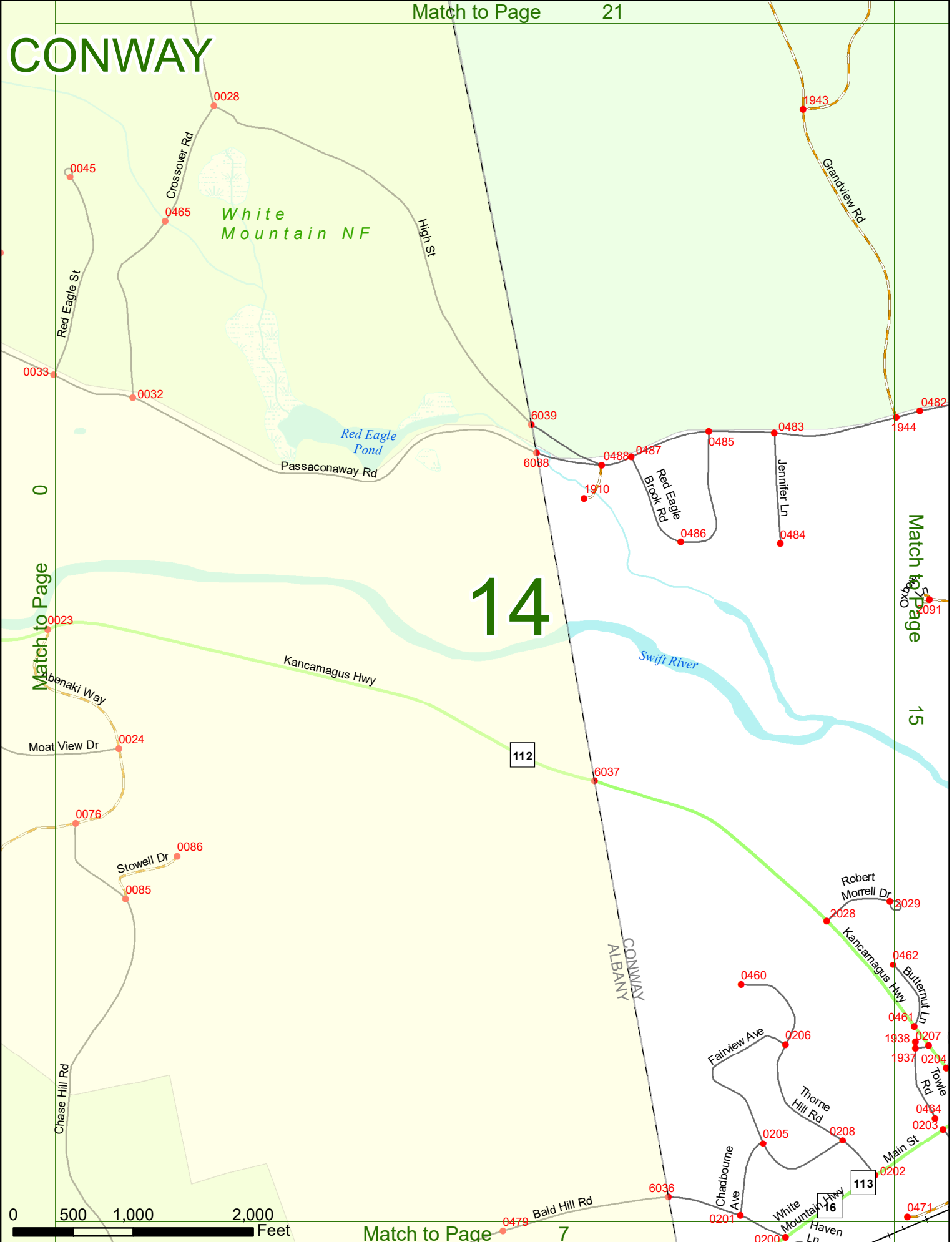
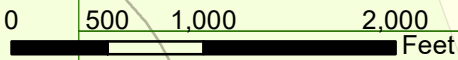
CONWAY ALBANY

Match to Page 15

Match to Page 0

Match to Page 0

Match to Page 7



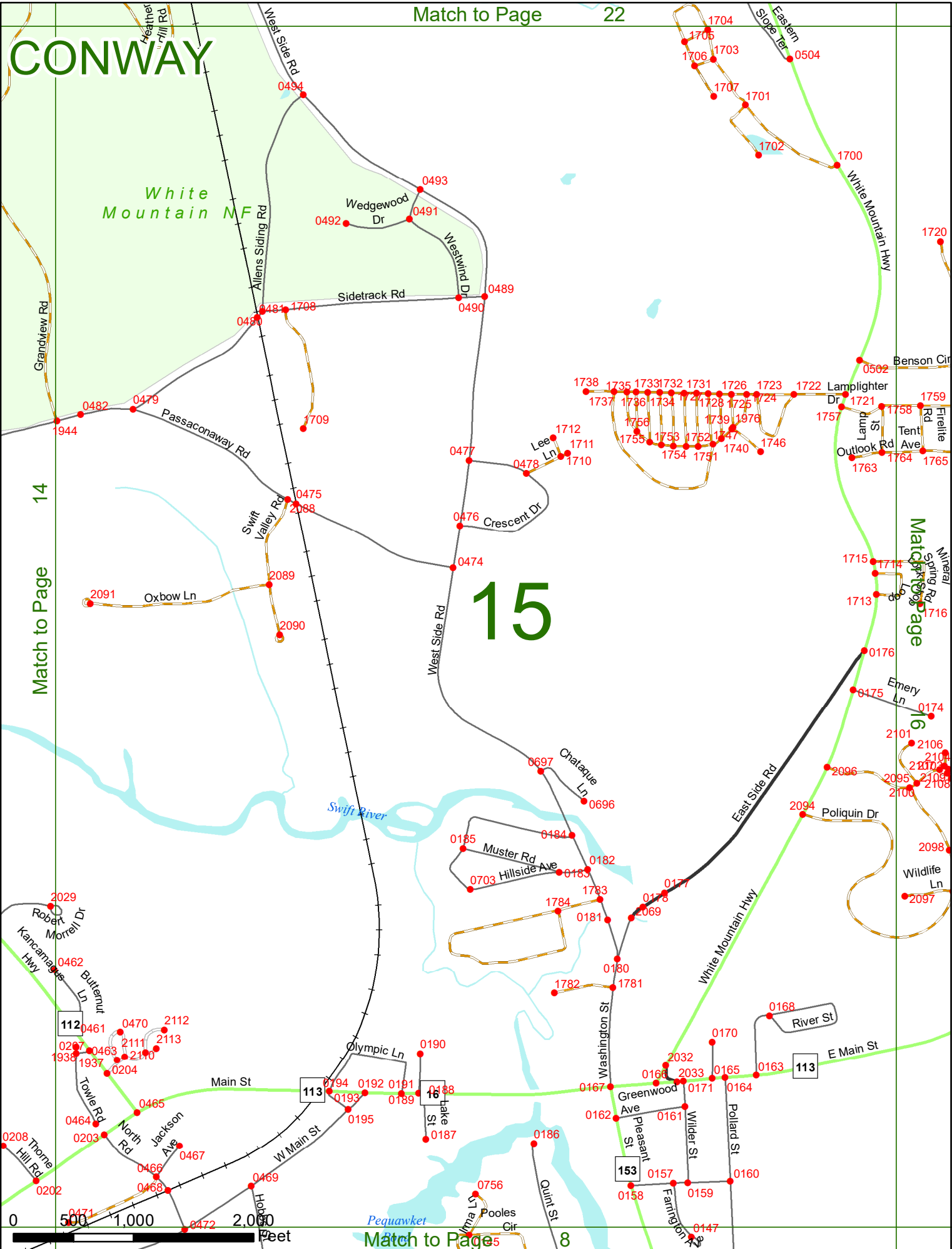
CONWAY

White Mountain NF

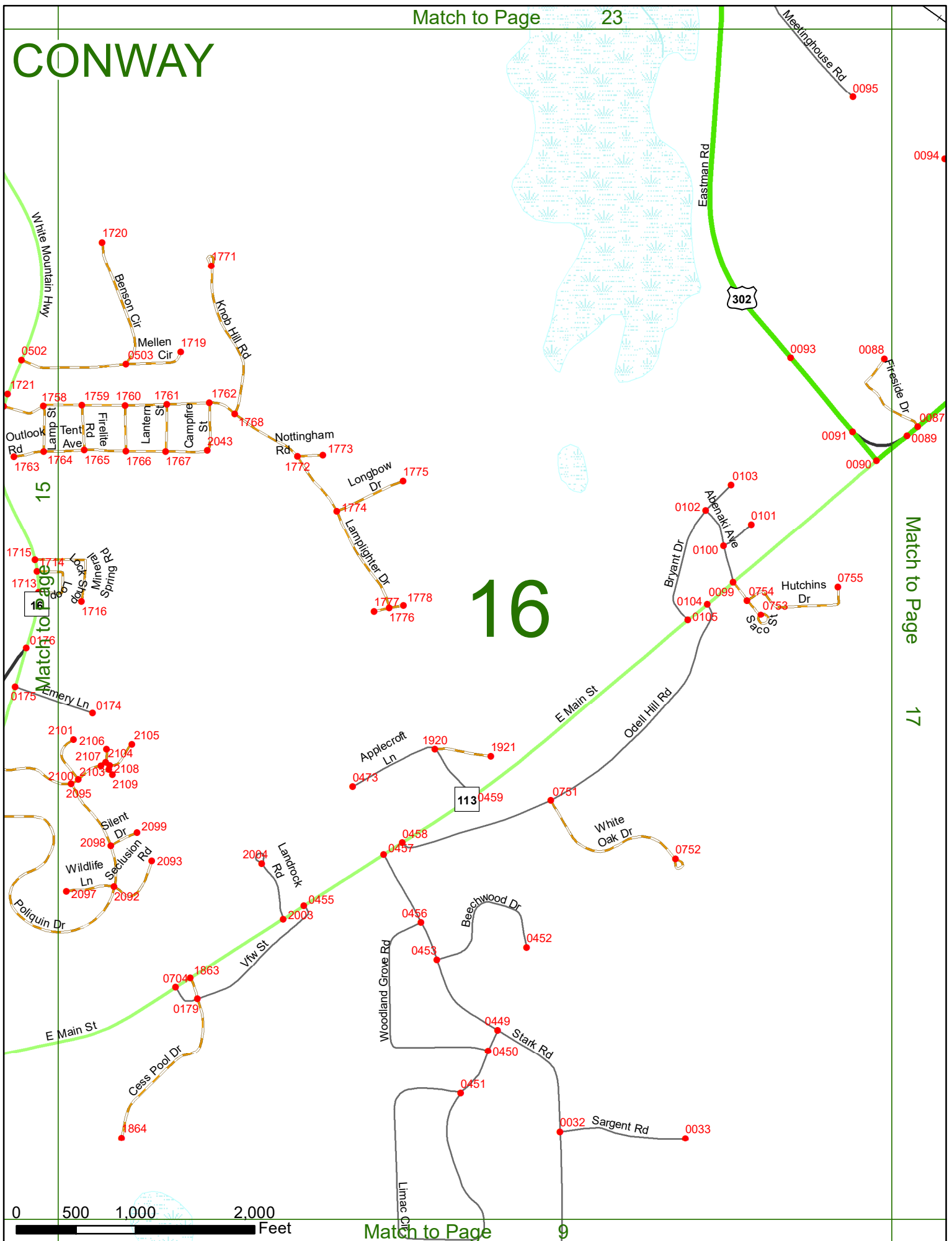
15

Match to Page 14

Match to Page 16



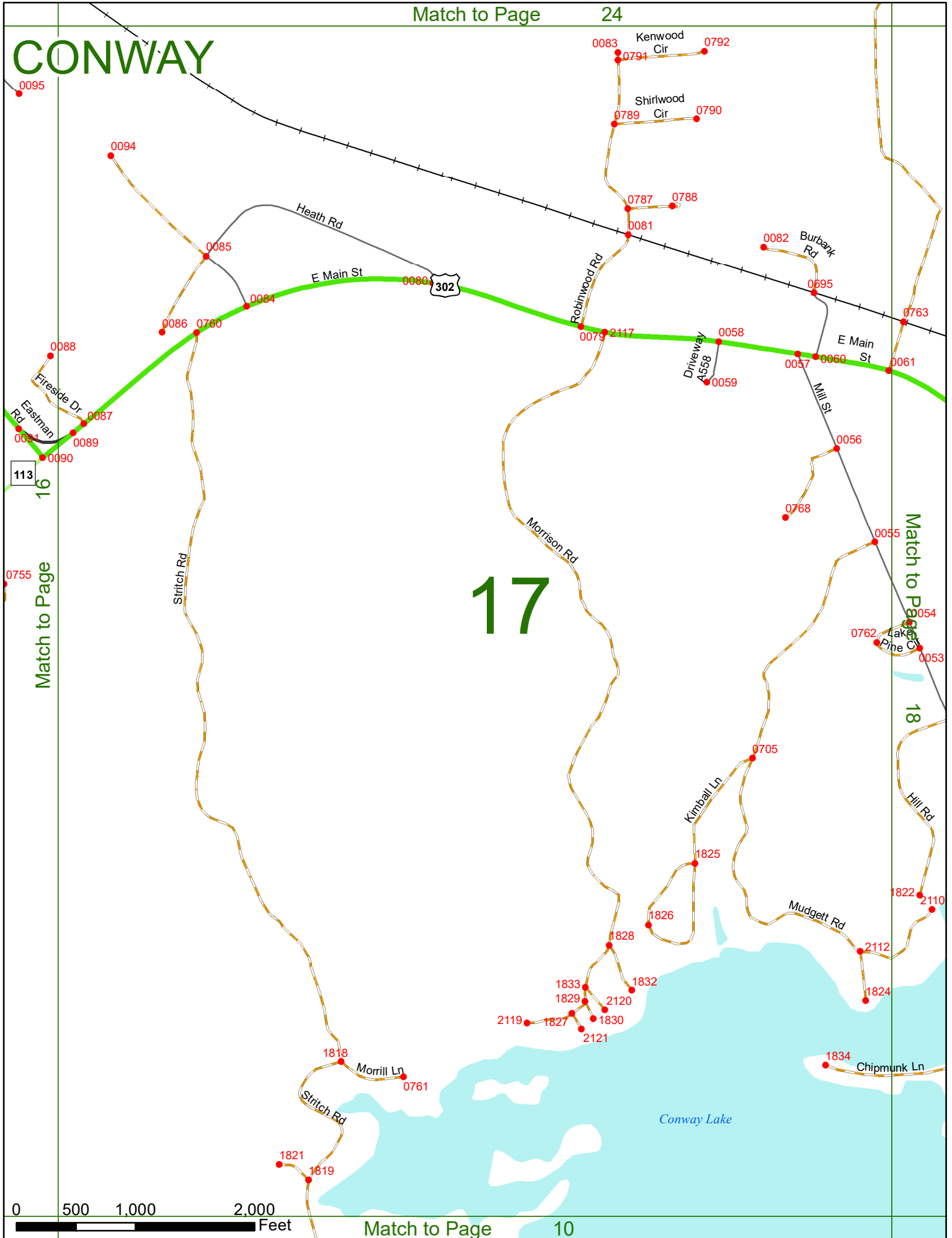
CONWAY



16



CONWAY




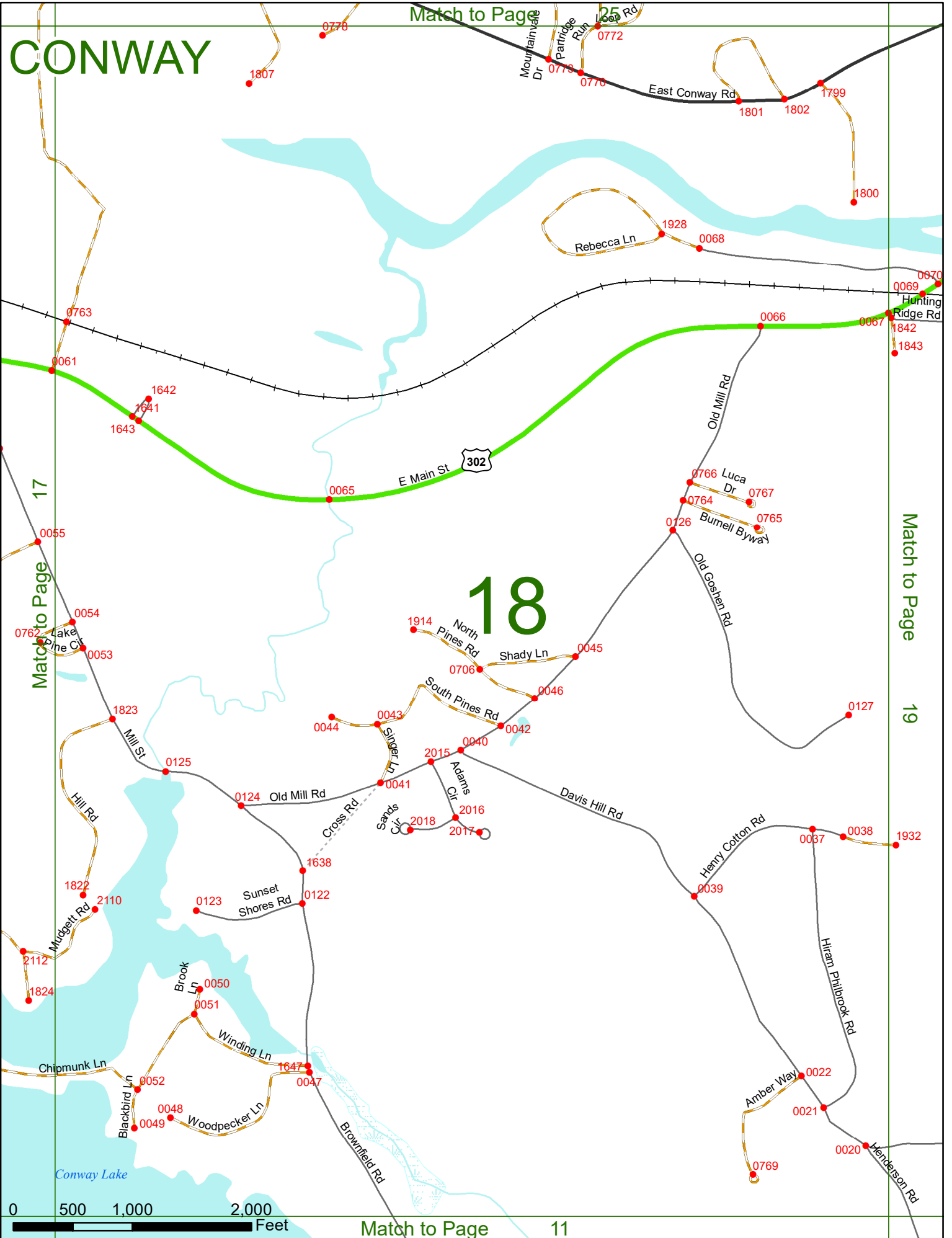
CONWAY

Match to Page 15

Match to Page 17

Match to Page 19

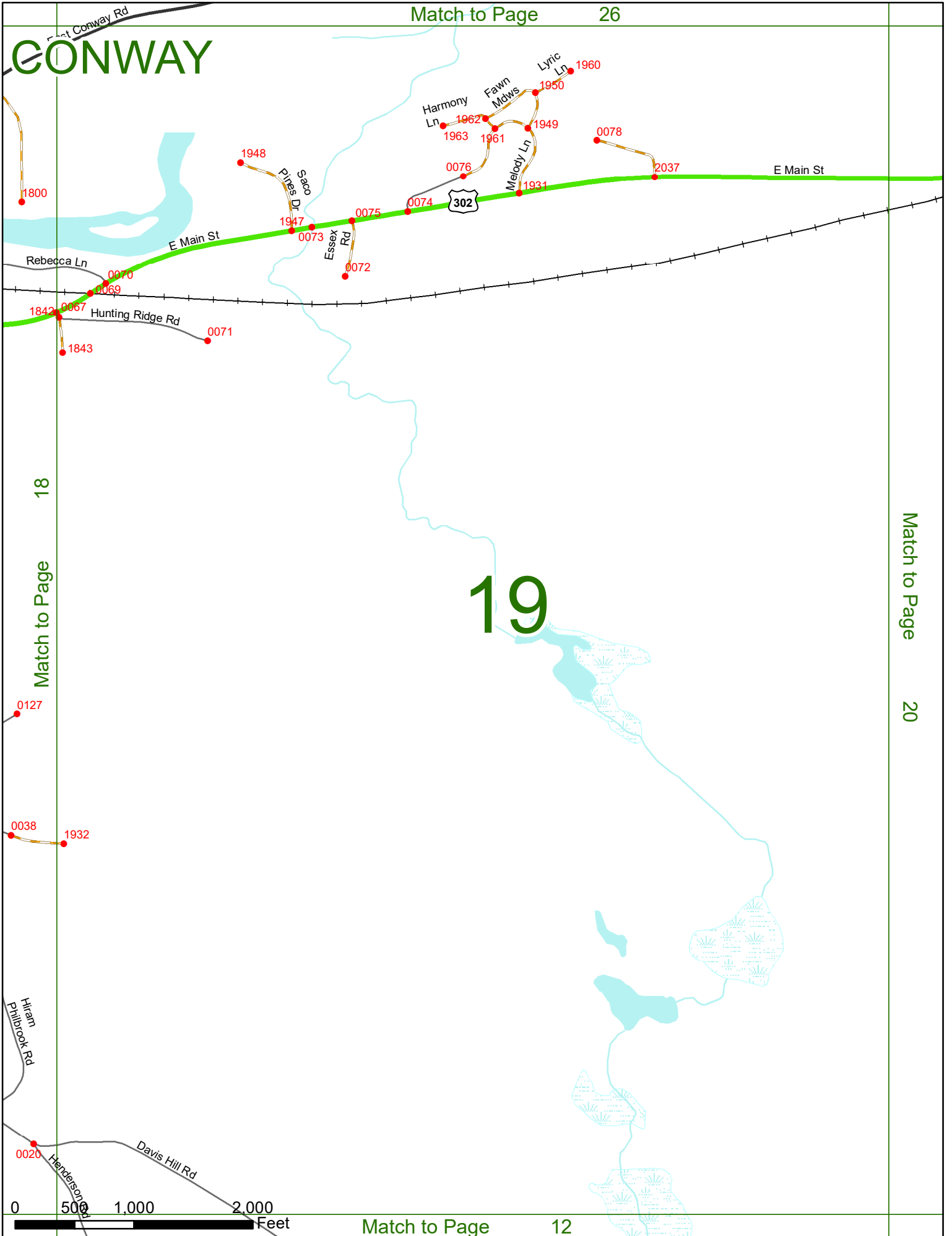
18



Match to Page


11

CONWAY



19

CONWAY



Match to Page 19

20

M A I N E

Match to Page 0

CONWAY

CONWAY
HALES LOCATION

HALES LOCATION
ALBANY

West Side Rd

1873

6383

2008

1953

Balsam
Dr

0708

1942

2007

0535

Evergreen Dr

1952

1951

1890

1957

1955

1954

1956

1889

0533

Dandview Rd

1952

1951

1890

1957

1955

1954

1956

1889

1954

1956

1889

1954

1956

1889

1954

1956

1889

1954

1956

1889

1954

1956

1889

1954

1956

1889

1954

1956

1889

1954

1956

1889

1954

1956

1889

1954

1956

1889

1954

1956

1889

1954

1956

1889

1954

1956

1889

1954

1956

1889

Match to Page

22

21

White
Mountain NF

0

Match to Page

Moat Mountain

0476

0040

0496

CONWAY
ALBANY

High St


0509 0508 0507 0506 0510 0505

Grandview Rd

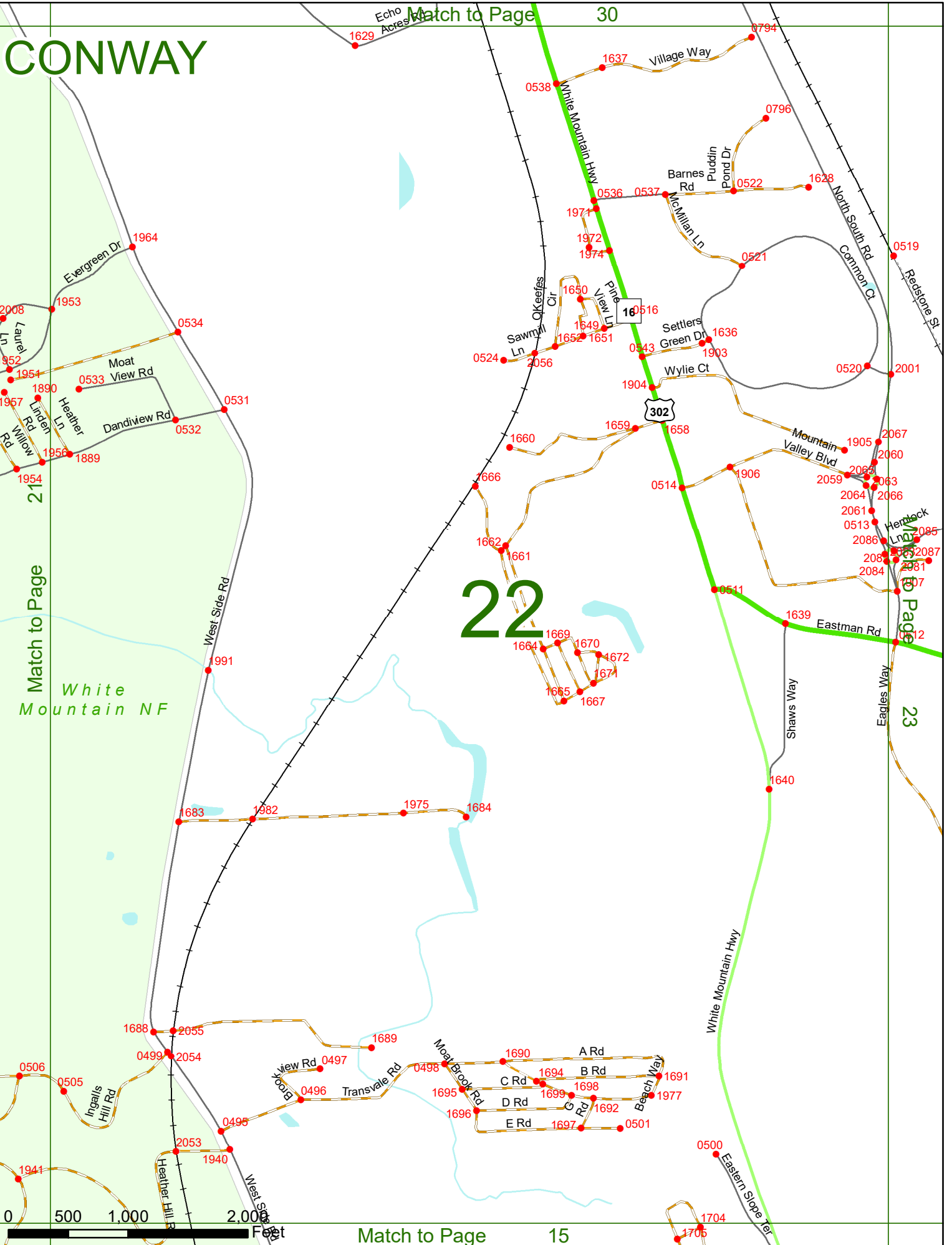
Heather Hill Rd

Ingalls Hill Rd

1941



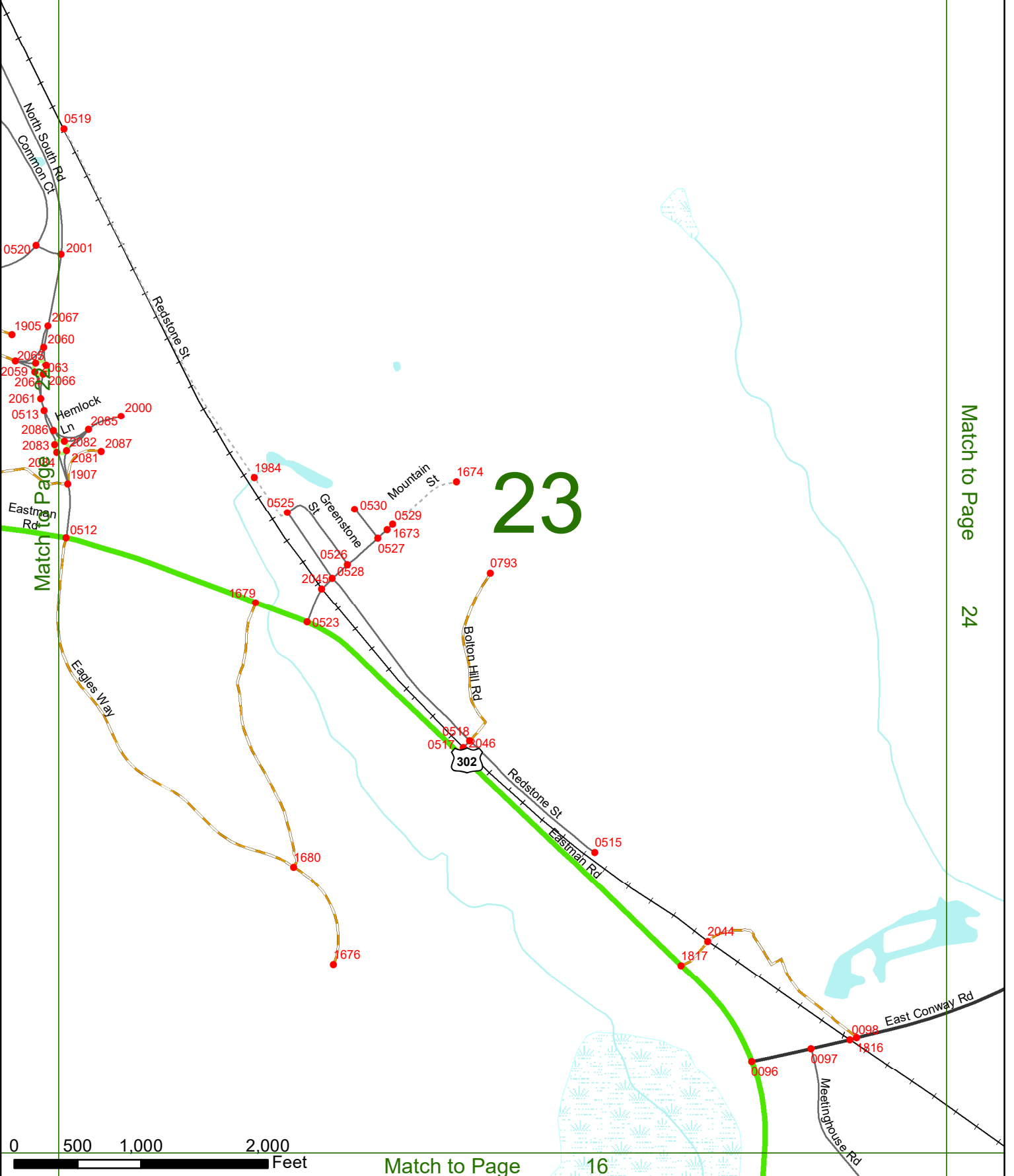
CONWAY



Match to Page 15

CONWAY

23



CONWAY

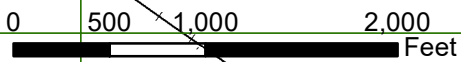
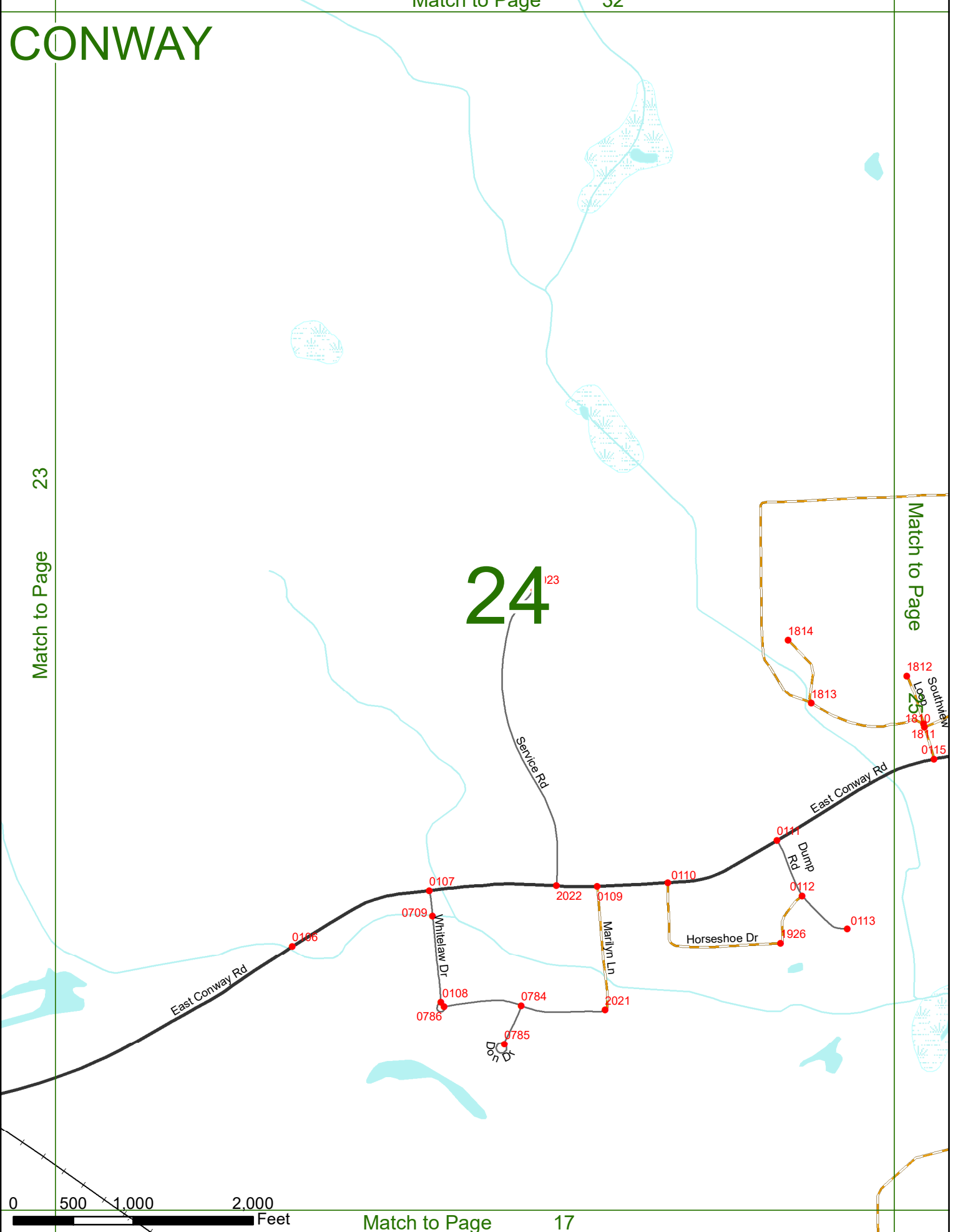
23

Match to Page

24²³

Match to Page

25



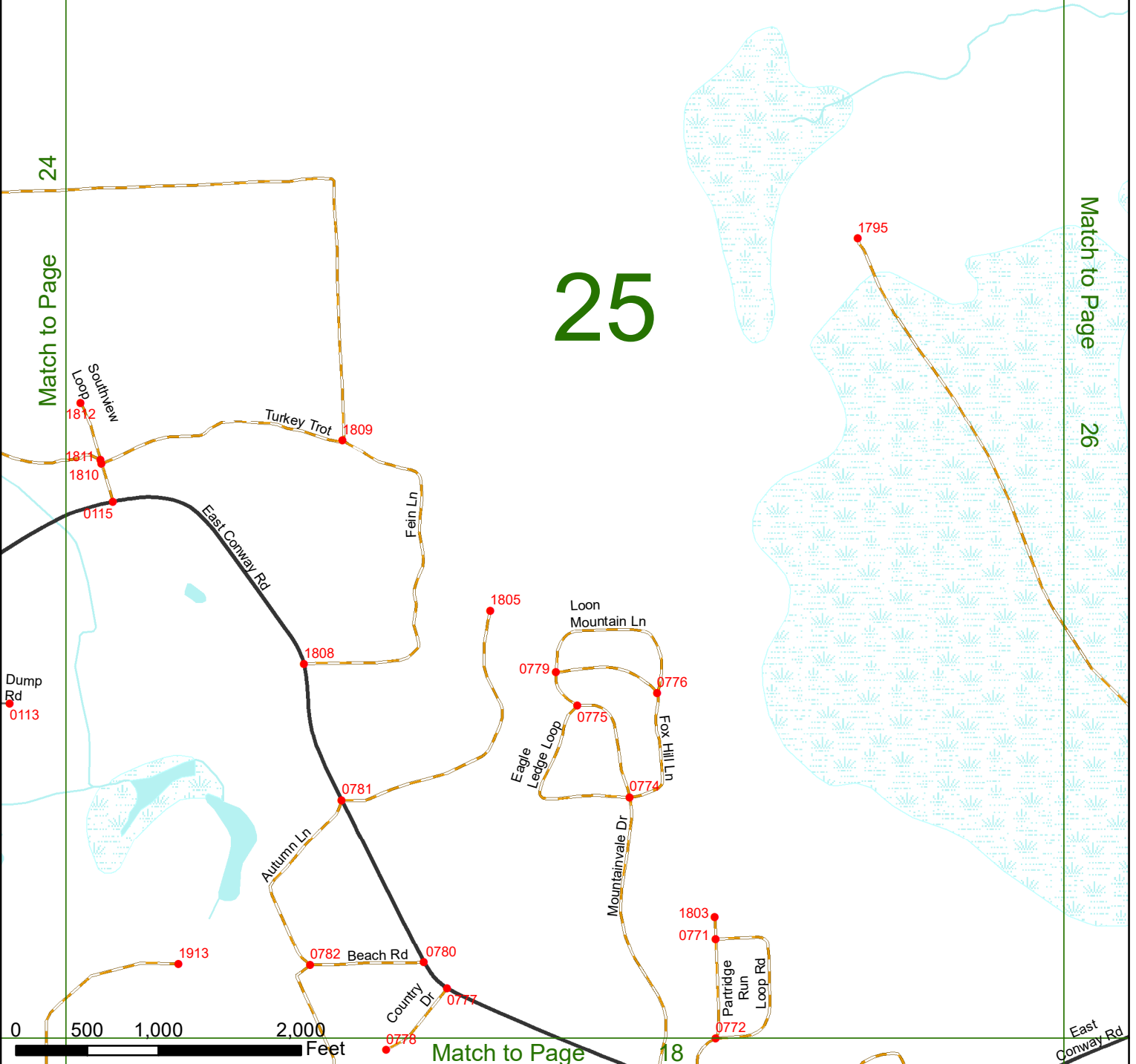
CONWAY

25

24

Match to Page

Match to Page 26



Match to Page

18

East Conway Rd

CONWAY

25

Match to Page

26

Match to Page

27

Greenwood Rd
East Conway Rd
Saco River Rd

0799 0800 0798

0116

1788 1792

1835

1836

2077

1798

1794

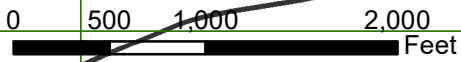
1797

1796

1839

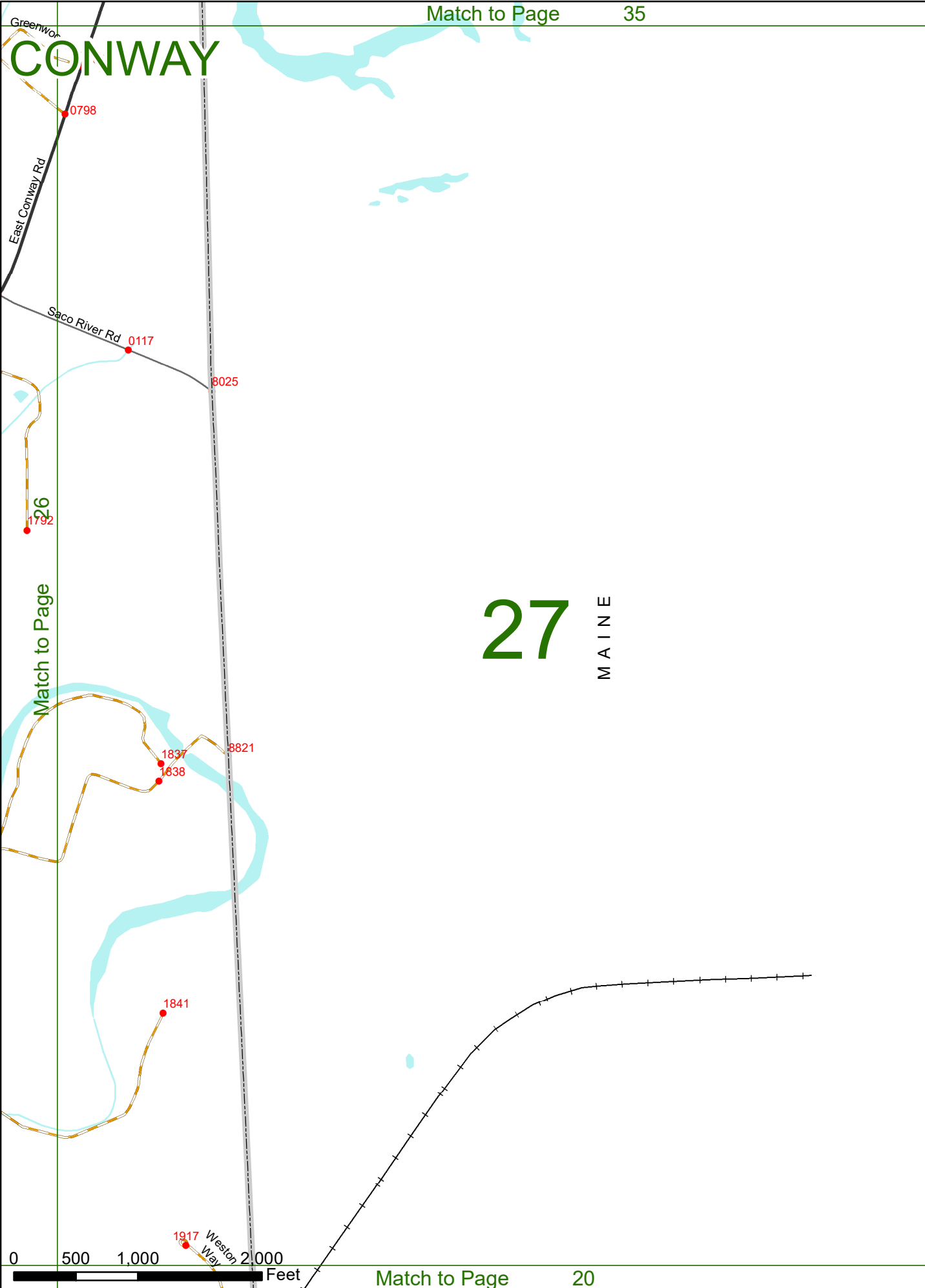
1840

1793



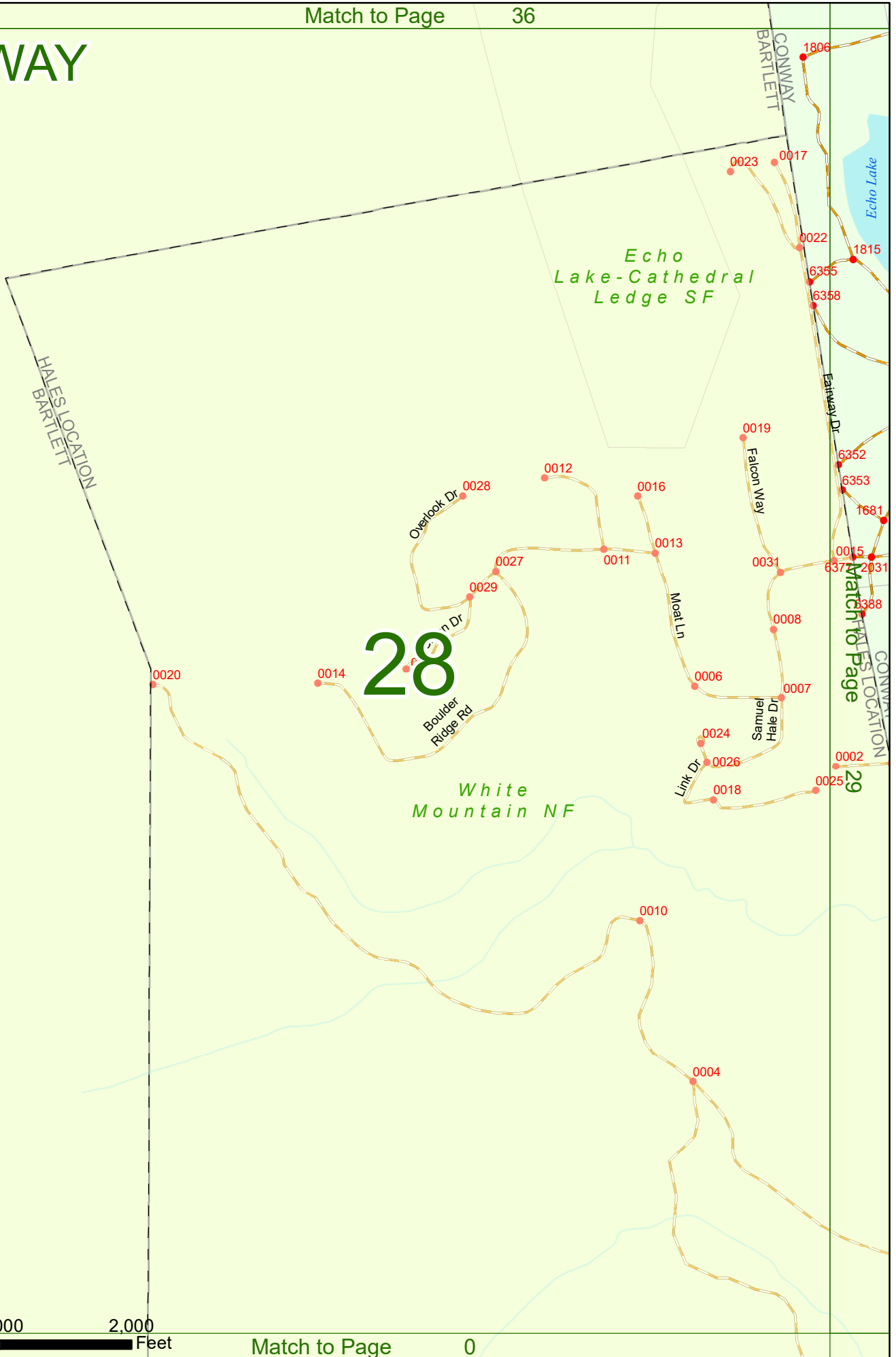
CONWAY

27 MAINE



CONWAY


Match to Page 0



28

Match to Page

29



CONWAY

Echo Lake SP

Echo Lake-Cathedral Ledge SF

Match to Page 37

16

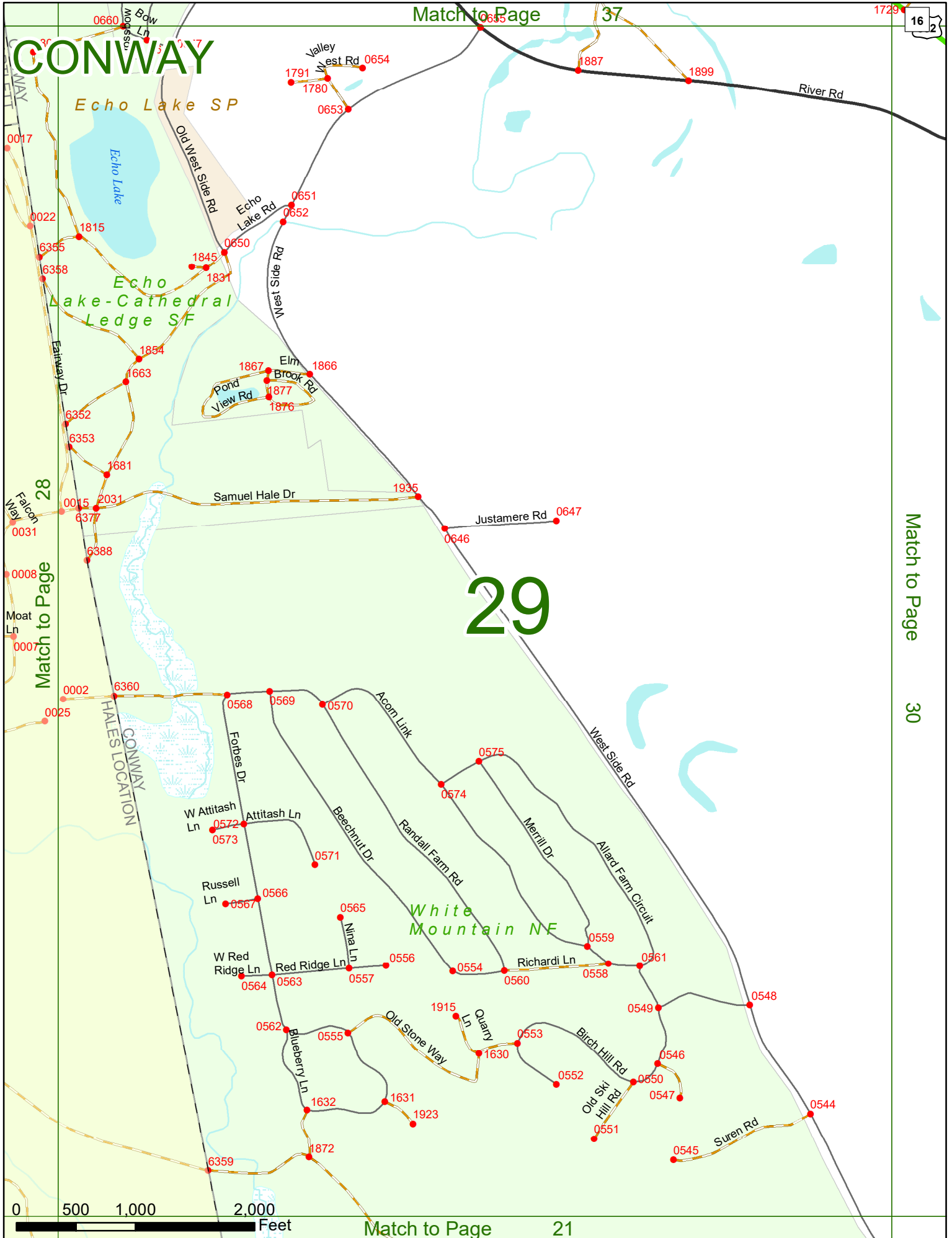
29

Match to Page 30

White Mountain NF

0 500 1,000 2,000 Feet

Match to Page 21



CONWAY

Match to Page 38

29

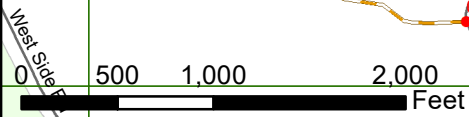
Match to Page

Match to Page

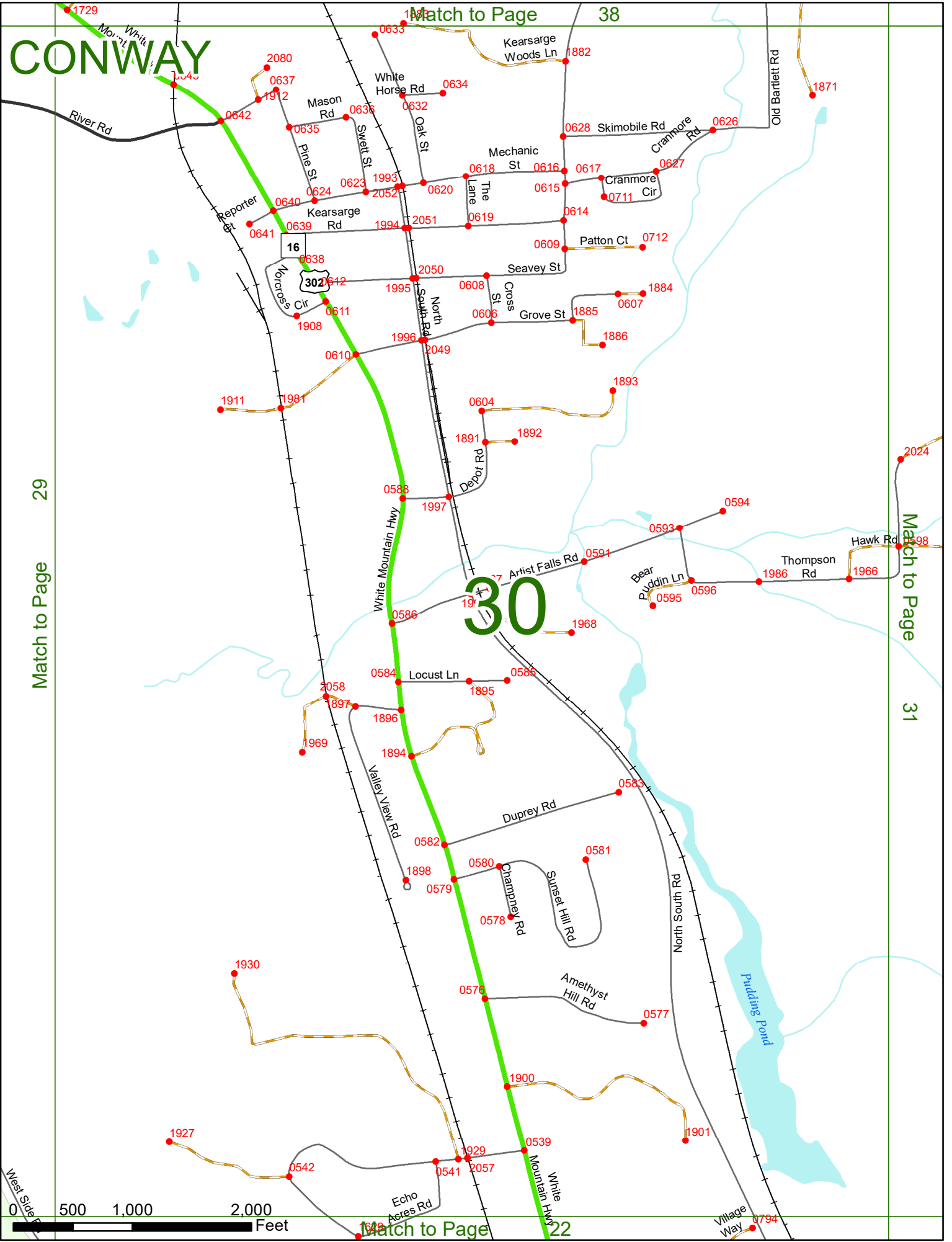
31

30

Match to Page 22



West Side



CONWAY

31

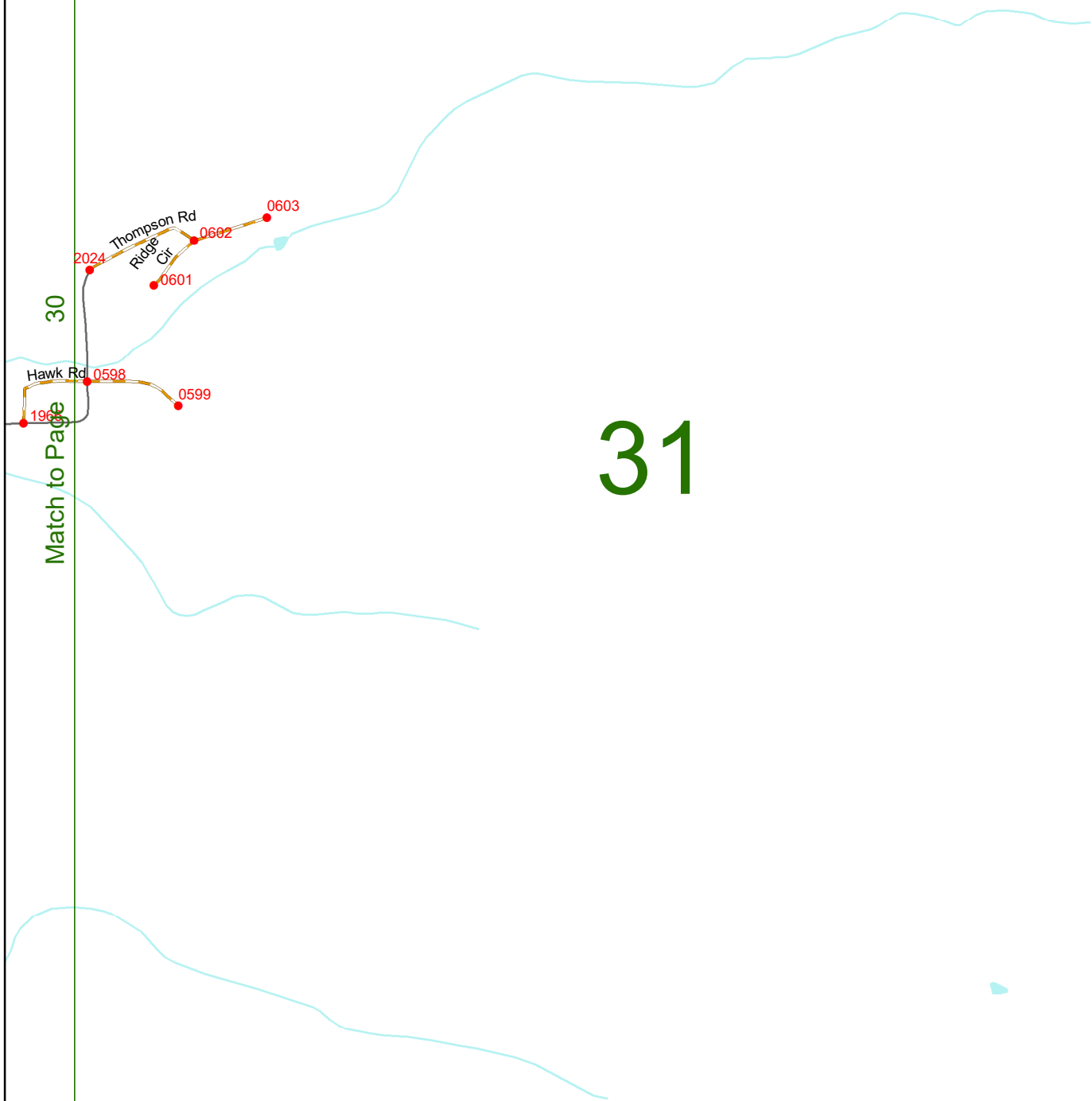
Match to Page

32

30

Match to Page

Pudding
Pond

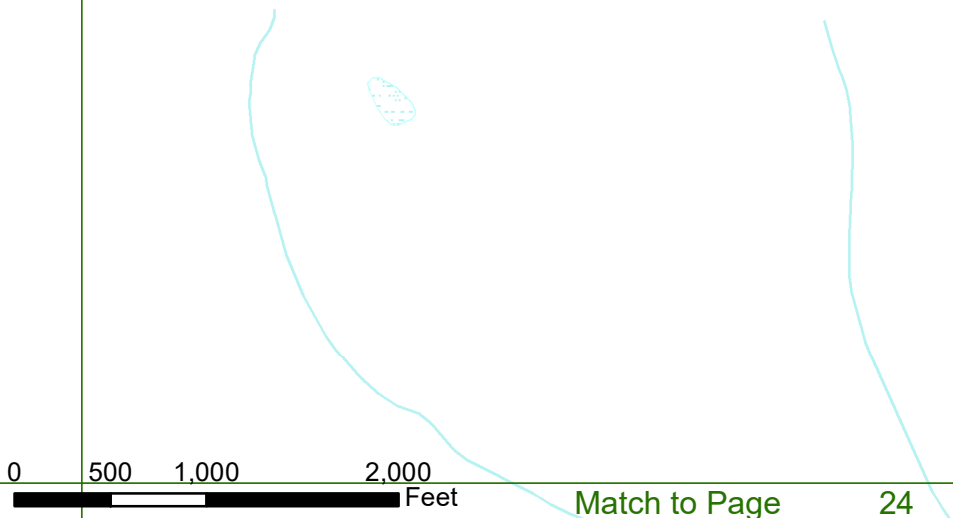


CONWAY

Match to Page 31

32

Match to Page 33



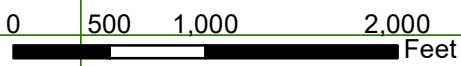
Match to Page 24

CONWAY

Match to Page 32

Match to Page 34

33



CONWAY

33

Match to Page

Match to Page

35

34

Heritage Hill Rd

0803

0802

Green Hill Rd

Webster Rd

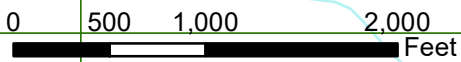
0120

0121

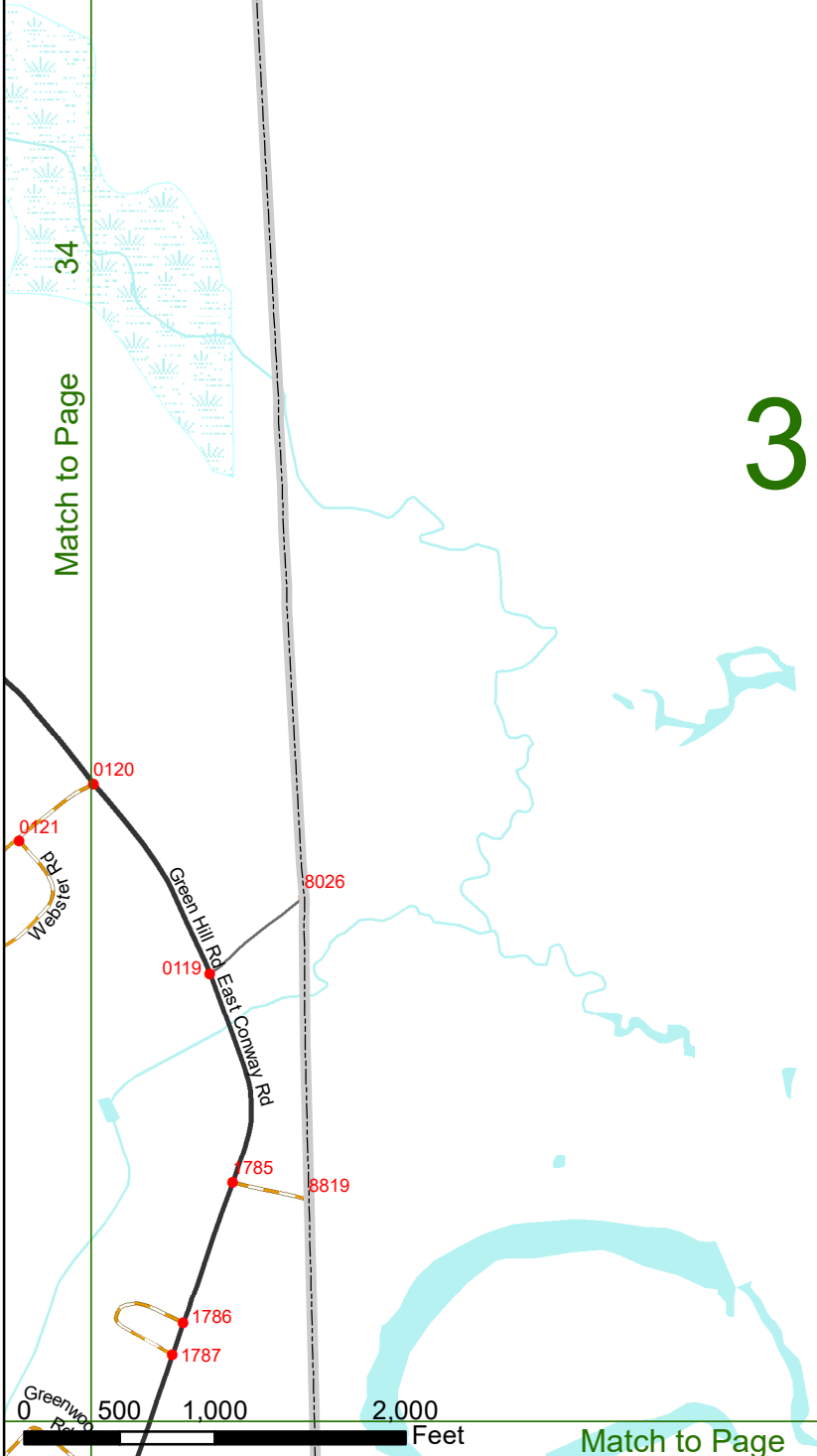
Greenwood Rd

East Conway Rd

1787



CONWAY



Match to Page

0

Humphreys Ledge SF

CONWAY

Match to Page 0

White Mountain NF

36

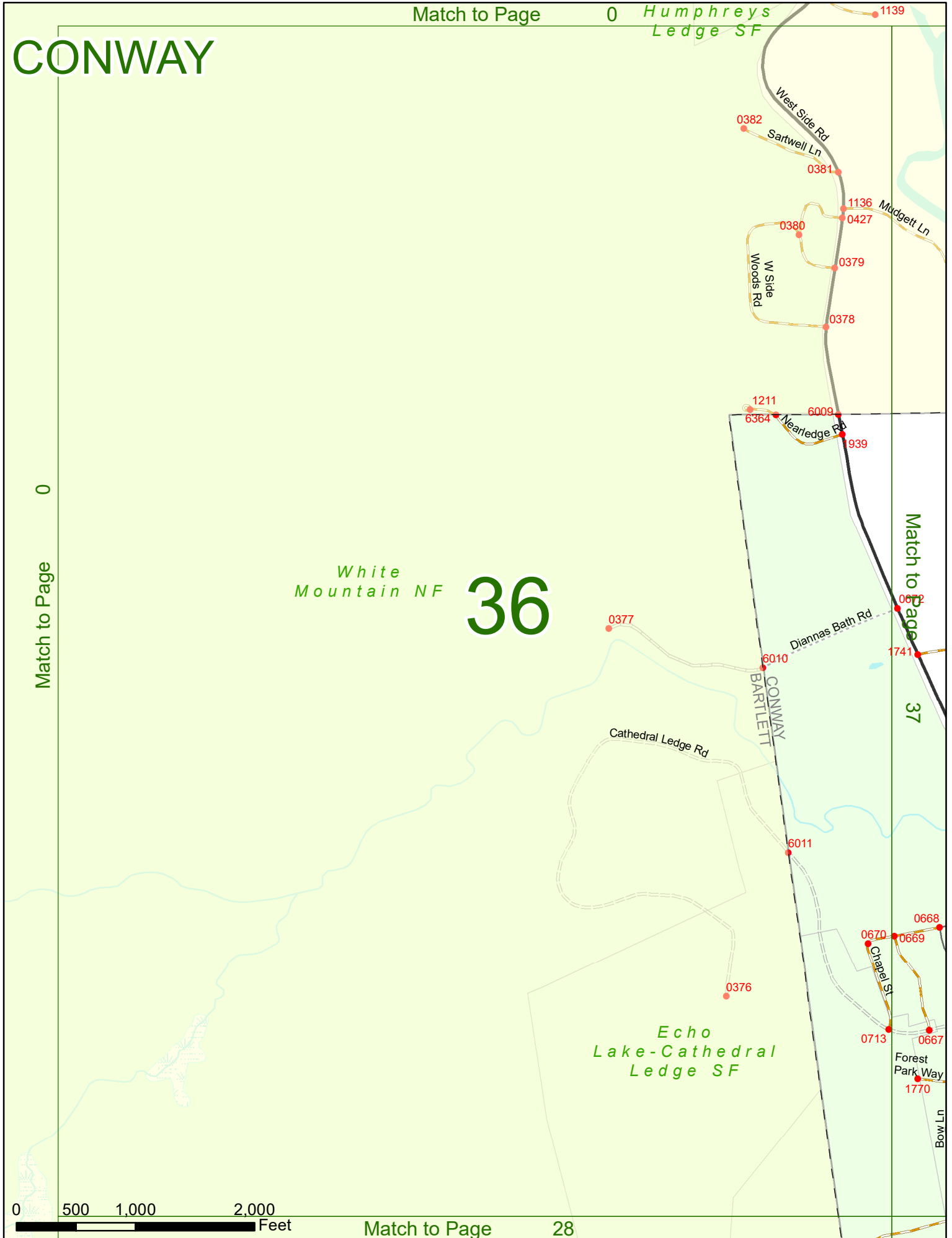
Echo Lake-Cathedral Ledge SF

Match to Page 37

0 500 1,000 2,000 Feet

Match to Page

28



CONWAY

Match to Page 0

0381
1136
0427
Mudgett Ln
1137

6009
939
36
Match to page

Dianna Bath
0672
1741
1742

West Side Rd

White Mountain NF

0670
0669
0668
Sanctuary Dr
Cathedral Ledge Rd
0713
0667
0666
0665

1770
Forest Park Way
1769
0659
Bow Ln
Crossbow Ln
Old West Side Rd
0662
0661
Sparhawk Ln
0663

Echo Lake-Cathedral
0658
0657

0 500 1,000 2,000 Feet

BARTLETT
CONWAY

37

Match to Page 29

Keith Rd 0190 1173
0189
Hillside Ave 1174
0270
Pumpkin Hollow Ln 0191
0192 1175 1176
0263
Spruce Ave 0271
0897
Fairview On The Intervale Rd 1142
1144
1141 0193
Washington Ave 0265
NH Route 16 and 302
NH Route 16A
NH Route 16A
Pierce Rd 0198
1170
0203
1169
Pinejok
Skyline Dr
Hill N Vale Ln 0968
0202
0198
0195
1166
1197
Carroll Ln 1167
0431
0200
0199 0432
0433
0201 1165
0204
Hurricane Mountain Rd 1157
6007

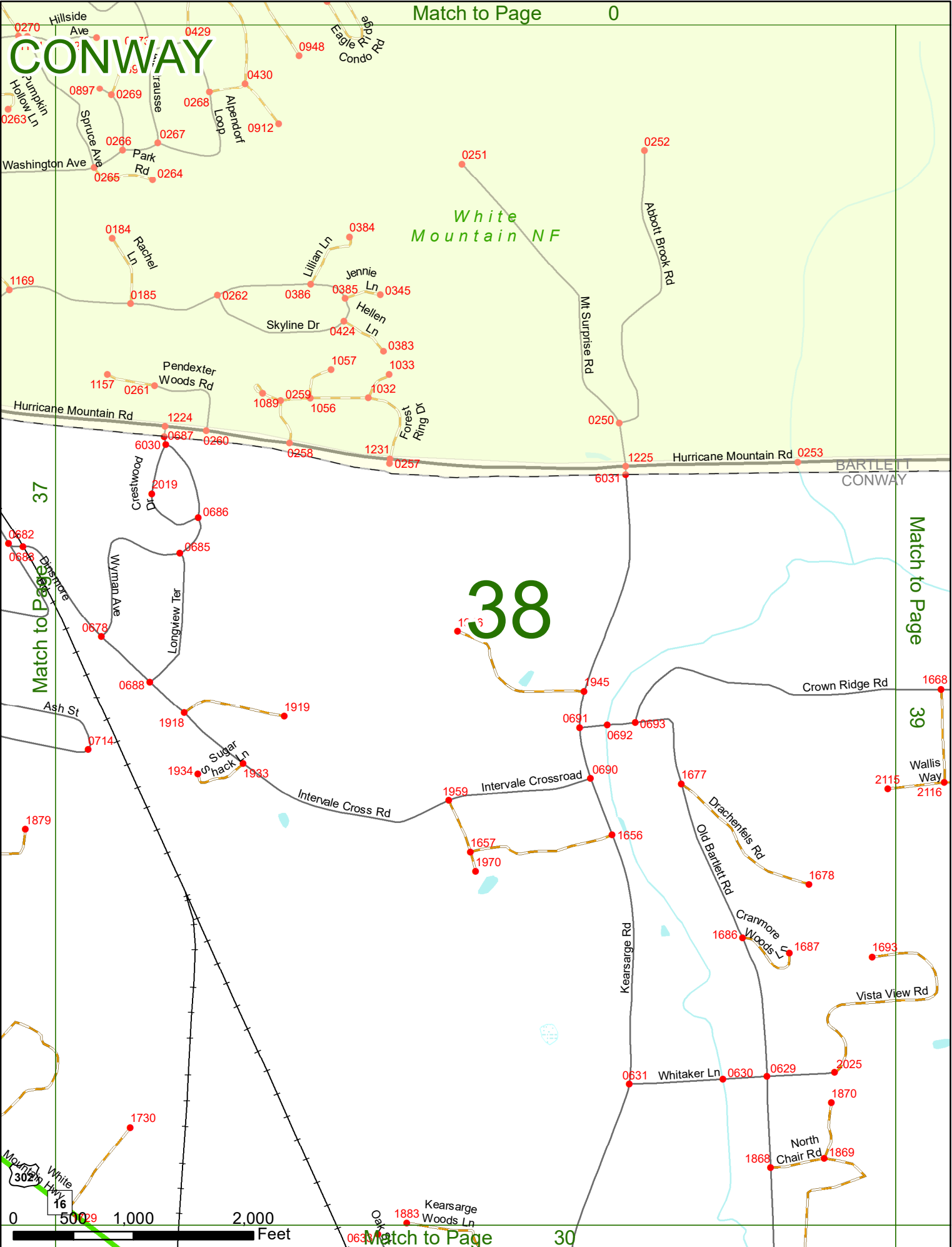
0689
0684
Intervale Cross Rd
1750
Balcony Seat Vw
1749
Intervale Outlook Cir
1654
1655
0682
0683
Dunsmuir Rd
Wymian Ave
0678
2009
Neighbors Row
0677
4874

0679
0676
Ash St
0714
Maple St
1879
0675
Ledgewood Rd
0674
0673

0804
0806
Remoat Trl
0807
1717
1718
1729
1888
0655
River Rd

CONWAY

White Mountain NF



CONWAY

White Mountain NF

Timberline Dr

CHATHAM BARTLETT

BARTLETT CONWAY

CHATHAM CONWAY

38

Match to Page

39

Hurricane M
Us Rd

Match to Page

40

0249
0255

0254

0256

0406

6008

1881
1878
1880

1668

0694

2115

2116

2114

2113

1693

Vista View Rd

Wallis Way

Wagner Way

Jessicas Way

Crown Ridge Rd



CONWAY

White Mountain NF

CHATHAM
CONWAY

40

Conway SF

Hurricane Mountain Rd

39

Match to Page

Match to Page

41

CONWAY

White Mountain NF

CHATHAM
CONWAY

Conway SF

41

40

Match to Page

Match to Page

42

0150

0001

0004

0003

Dewin Rd

0006

Hurricane Mt Rd

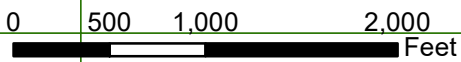
6043

Hurricane Mountain Rd

0002

6044

Weeks Rd



CONWAY

Match to Page 0

White Mountain NF

Upper Kimbal Pond

Hunt Pond
MAINE

Weeks Rd
0008
0006

Dewin Rd
0007

6351

1682

Little Chatham Rd

41

Match to Page

42

CHATHAM
CONWAY

Match to Page

6045

43

Green Hill Rd



Match to Page 34

CONWAY

White Mountain NF

Hunt

Little Chatham Rd

42

Match to Page

6045

8027

43
M A I L E

