

New Hampshire  
**DOT**  
 Department of Transportation

Maps and data sets are not guaranteed to be free from errors and omissions. Data is in a constant state of update and correction by various groups and agencies. Information displayed on this map is the best available at the time of publication.

# 2022 Nodal Reference Bookmap

## LEGEND



NHDOT will accept crash locations based on the State of NH Uniform Police Traffic Accident Report.

Crash occurred on:

**Option 1**     Street Address  
                   123 Main Street

**Option 2**     Route No and/or     Distance from             NESW             Intesecting Road, Bridge,  
                   Street name             Intersecting Street                                     Town/County line  
                   Main Street                     500                     E                     Oak Street

**Option 3**     First Node                     Distance from First Node                     Second Node  
                   515                                     212                                     632

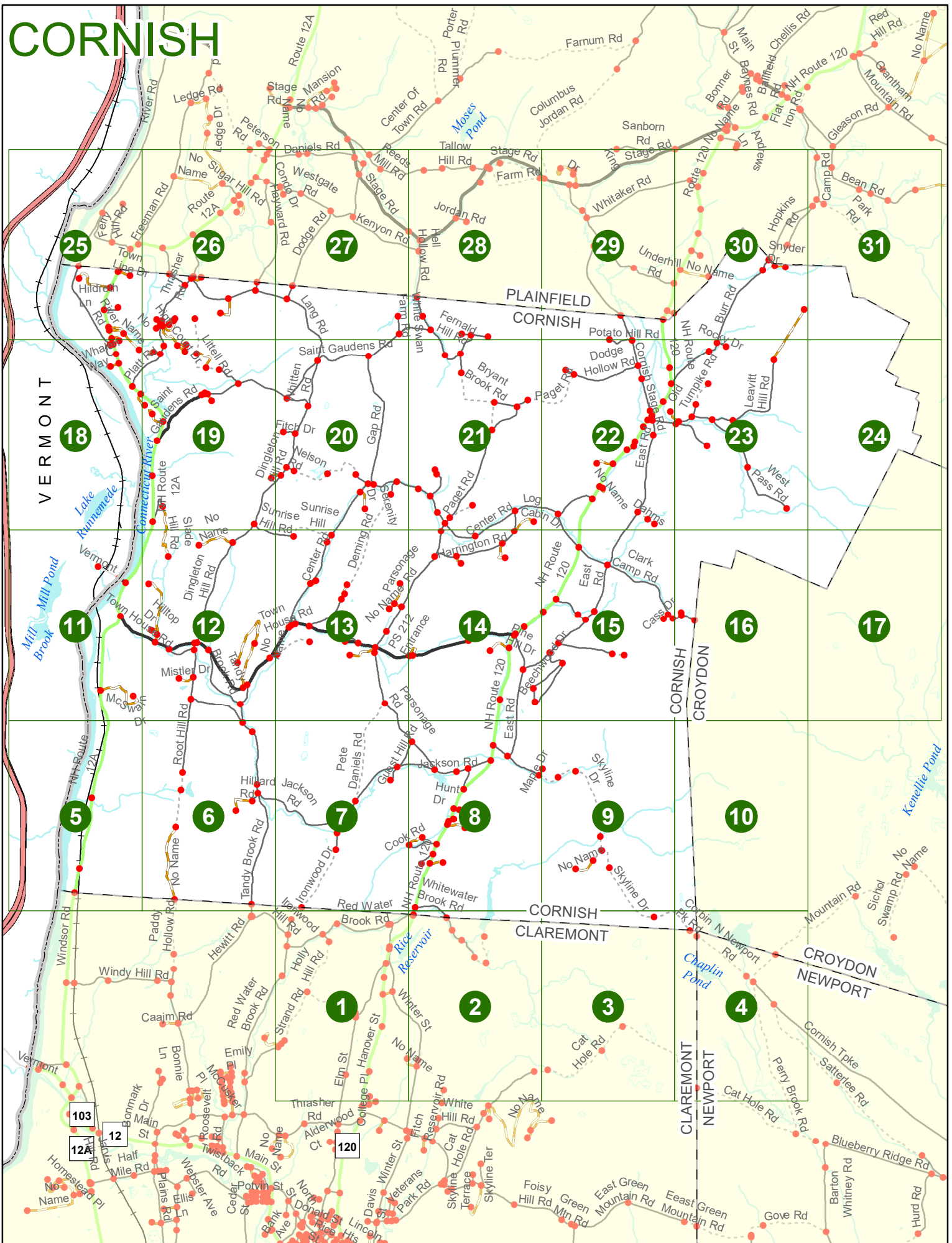
**Option 4**     Route No and/or             Mile Marker on Interstate Only             NESW             Mile (Marker)  
                   Street name  
                   189S                                     700 feet                                     S                     36.8

**Option 3 – Example**

Street Name                     Loudon Road  
First Node                             803  
Distance from First Node             318 Ft  
Second Node                             813



# CORNISH




# CORNISH

CORNISH 7  
CLAREMONT

Match to Page 0

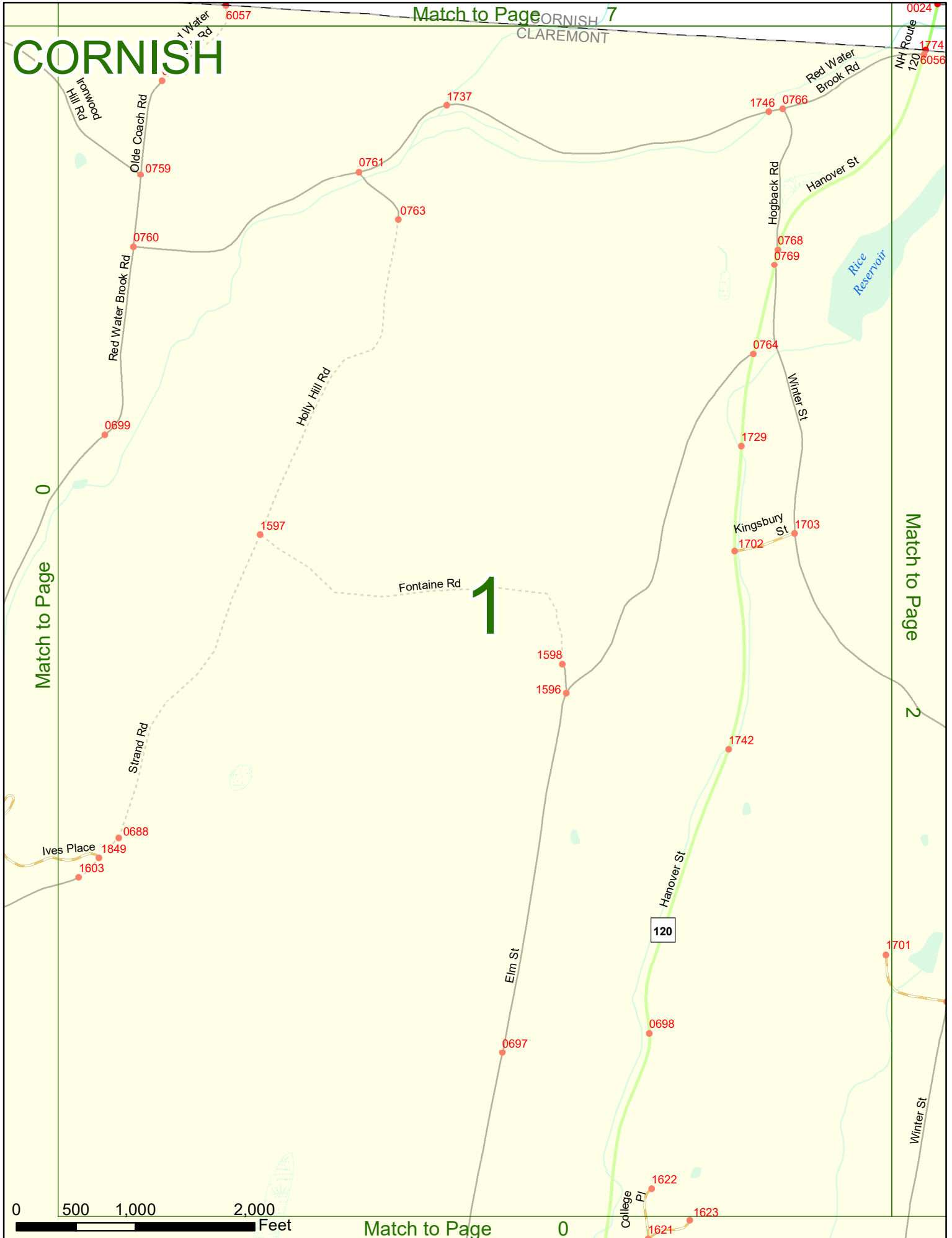
Match to Page 2

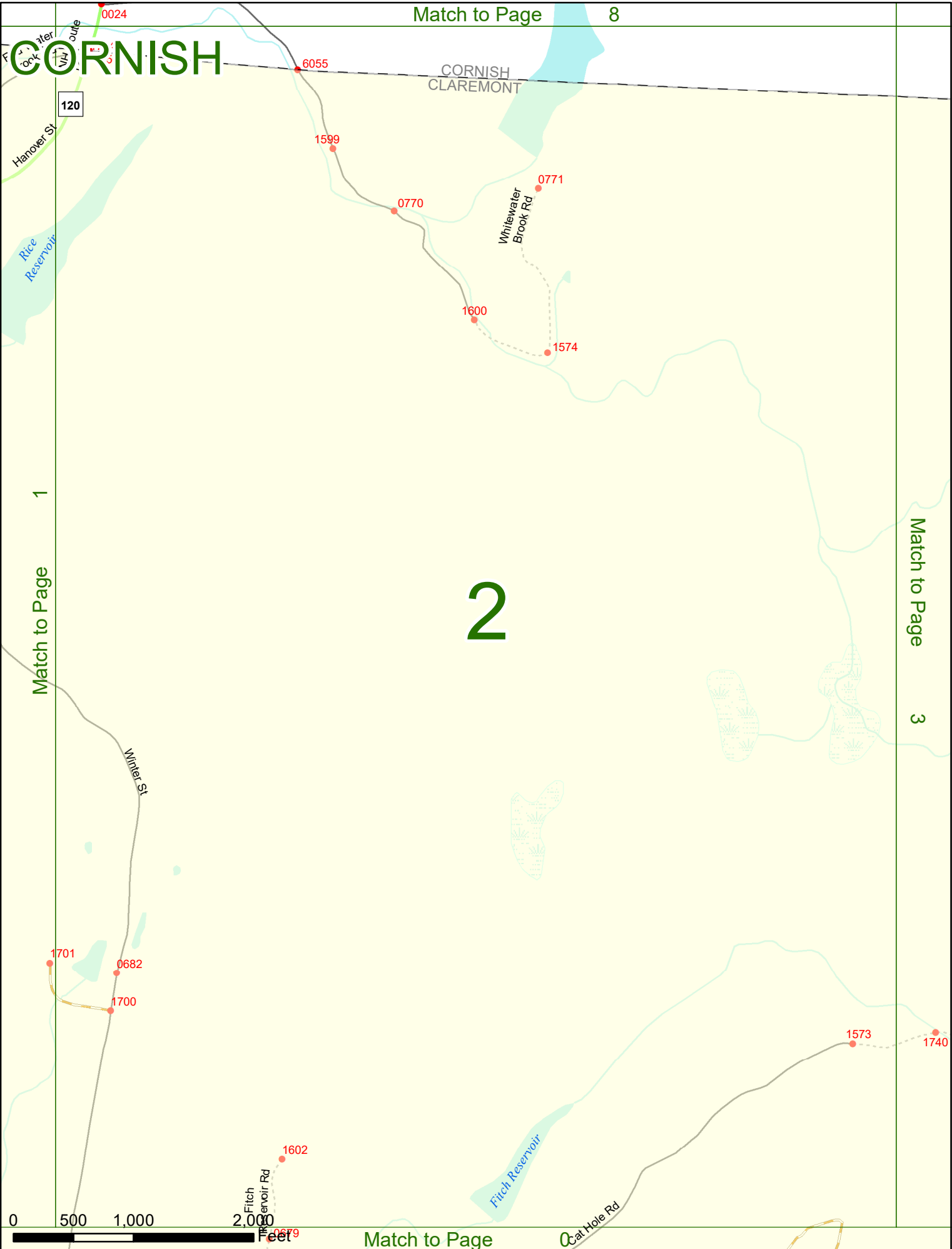
1



Match to Page

0





Match to Page 8

# CORNISH

CORNISH  
CLAREMONT

120

Hanover St

Rice  
Reservoir

Whitewater  
Brook Rd

0770

0771

1599

1600

1574

1

Match to Page

# 2

Match to Page

3

Winter St

1701

0682

1700

1573

1740

1602

Fitch  
Reservoir Rd

Fitch Reservoir

Cat Hole Rd

0 500 1,000

2,000  
Feet

Match to Page

# CORNISH

CORNISH  
CLAREMONT

Skyline Dr

0001

2

Match to Page

# 3

Match to Page

4


0675

Cat Hole Rd

1735

1573

1740

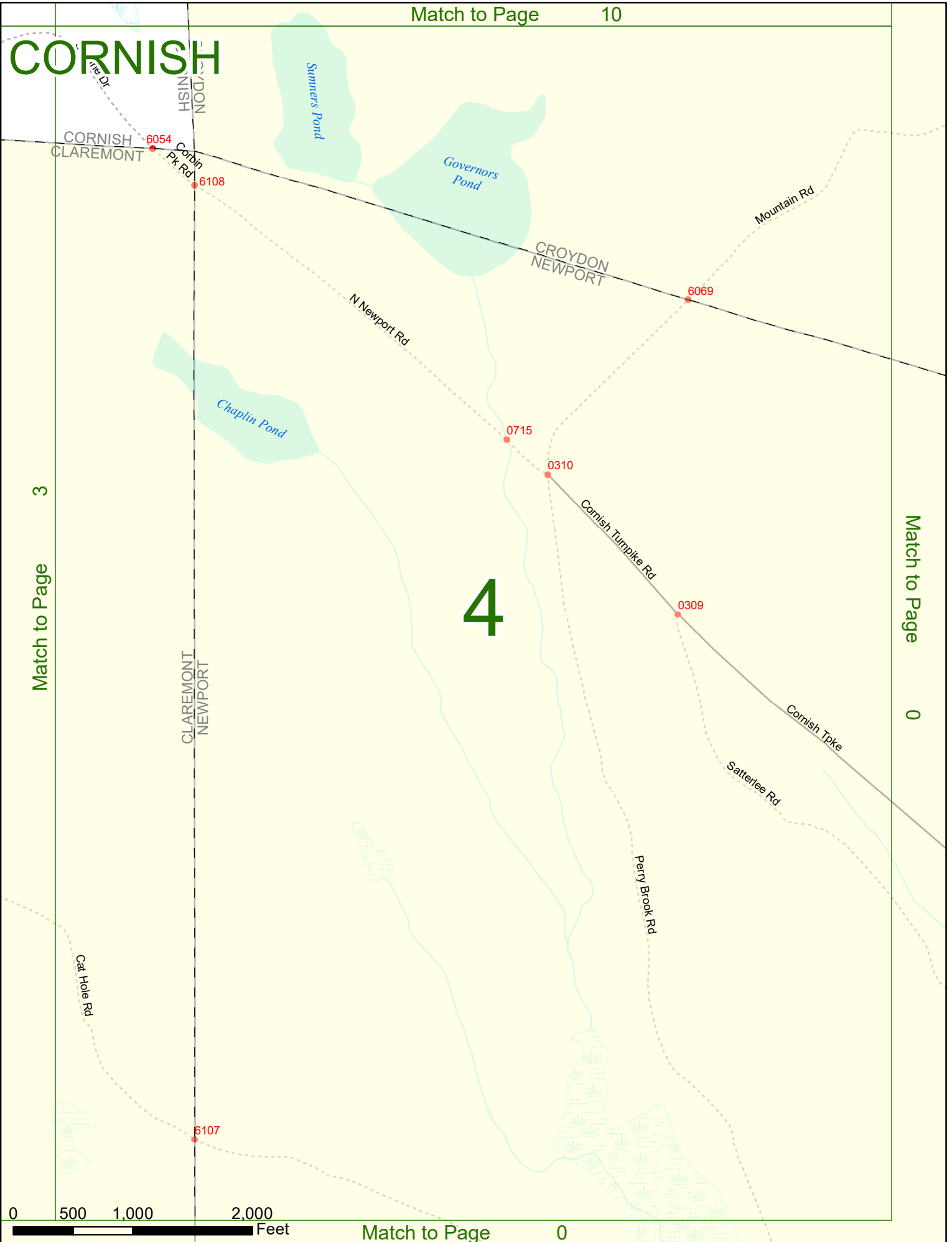



# CORNISH

# 4

Match to Page 3

Match to Page 0



# CORNISH

Match to Page 11

Match to Page 0

VERMONT

Connecticut River

# 5

NH Route 12A

Match to Page 6

N 91

12A

CORNISH  
CLAREMONT

Windsor Rd

0 500 1,000 2,000 Feet

Match to Page 0

0045

0044

6059



# CORNISH

0052  
0542

Root Hill Rd

Tandy Brook Rd

0410

0536

0534

0031

5

Match to Page

# 6

Hilliard Rd

Jackson Rd

0037

0423

Match to Page

7

0040

Tandy Brook Rd


6111

CORNISH  
CLAREMONT

6058

Hewitt Rd

Ironwood Hill Rd



# CORNISH

6

Match to Page

# 7

Match to Page

8

Tandy Brook Rd

Jackson Rd

Pete Daniels Rd

Parsonage Rd

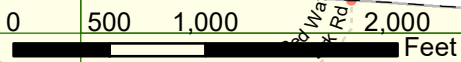
Guest Hill Rd

Jackson Rd

Tewksbury Rd

Ironwood Dr

Cook Rd



Water Rd 6057

CORNISH CLAREMONT

Match to Page 1

0026

0024

120

0030

0530

0411

0029

0028

0032

0027

# CORNISH

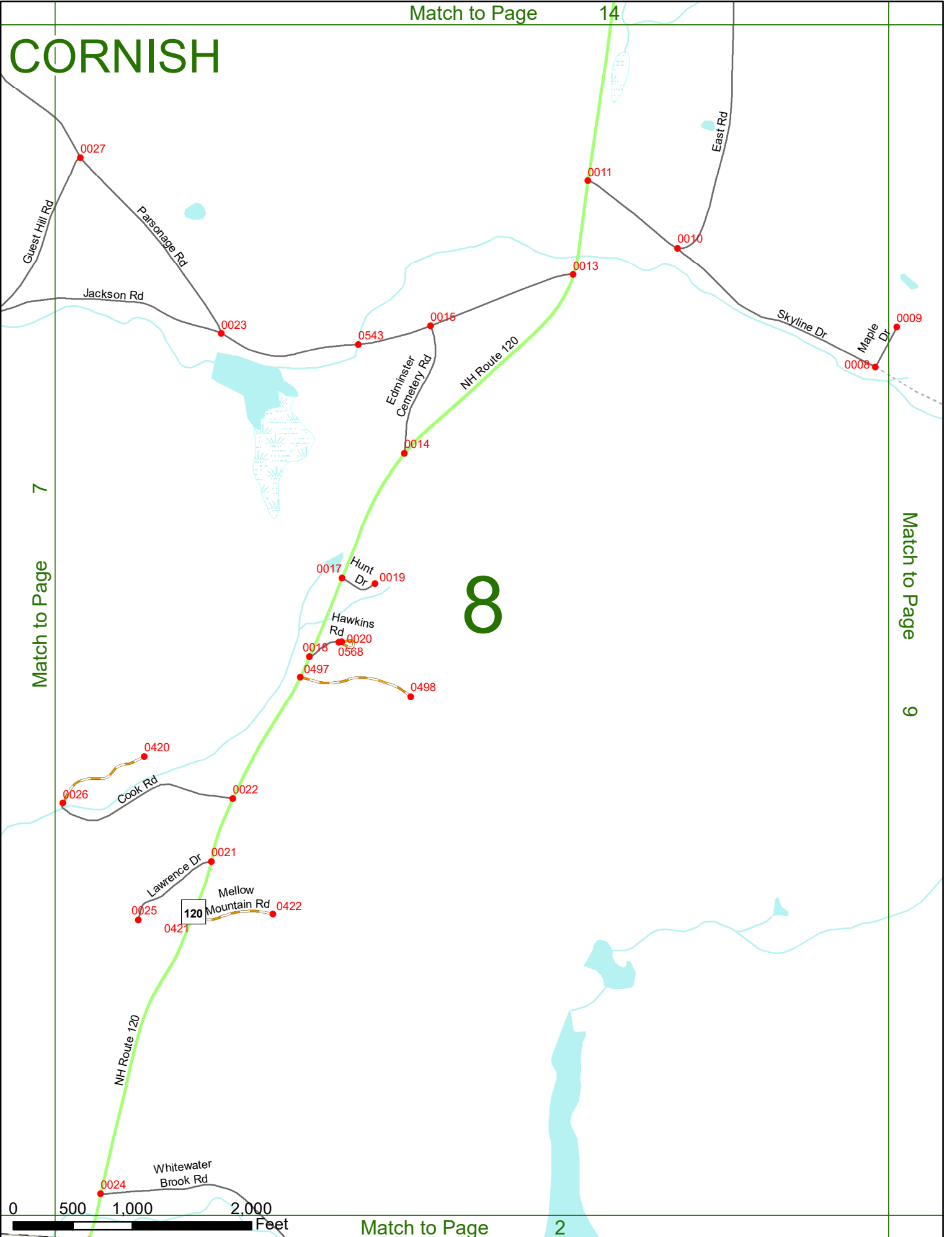
7

Match to Page

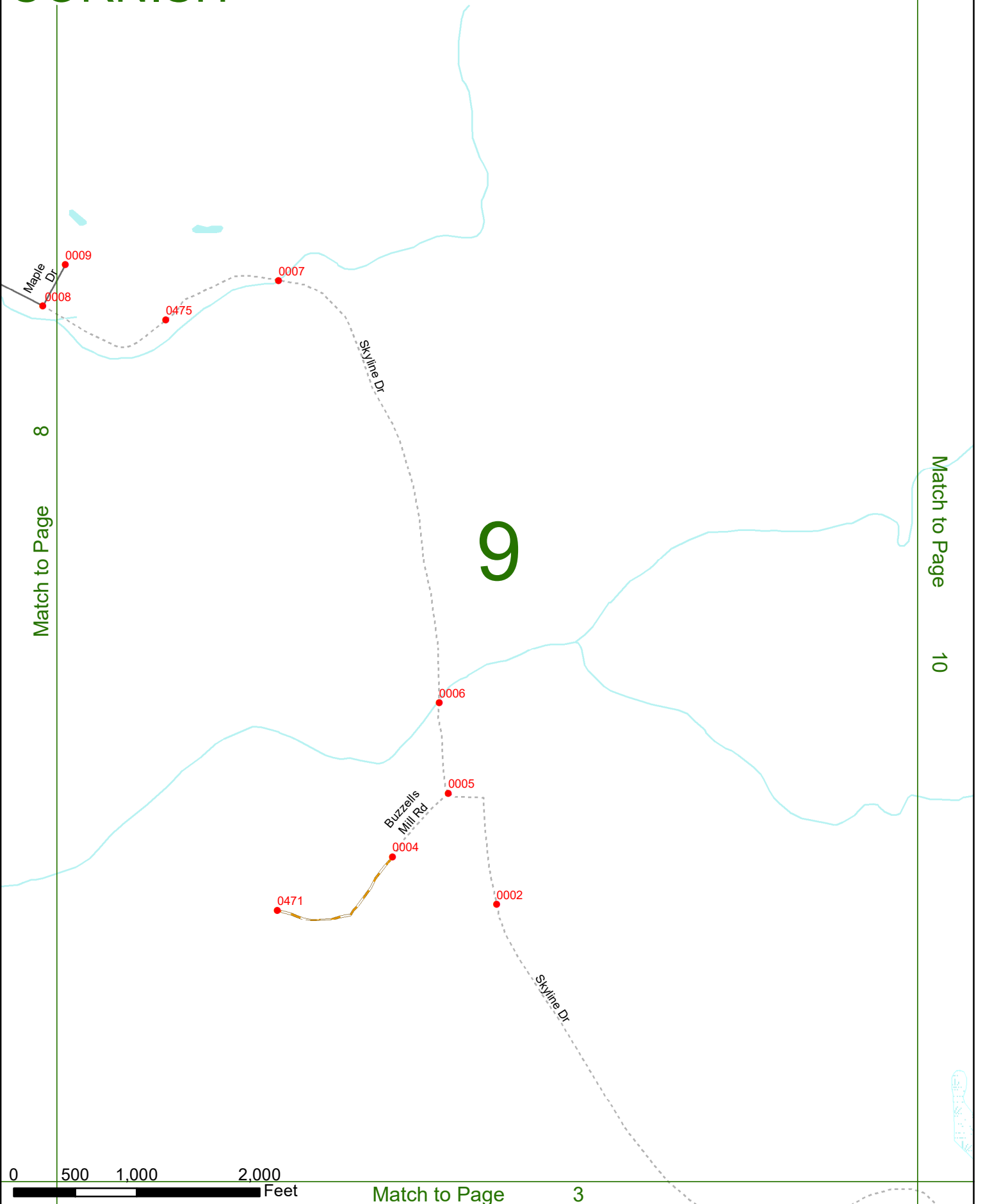
Match to Page

9

# 8



# CORNISH



# CORNISH

9

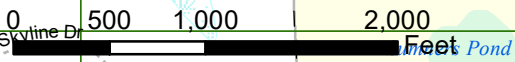
Match to Page

CROYDON  
CORNISH

# 10

Match to Page

0



Match to Page

4

# CORNISH

Match to Page 0



VERMONT  
Mill Pond  
Mill Brook

# 11

Connecticut River

NH Route 12A

12A

Vermont

8394

Cornish Windsor

0055

0054

Town House Rd

Match to Page 12

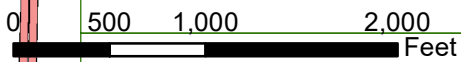
# 12

0430

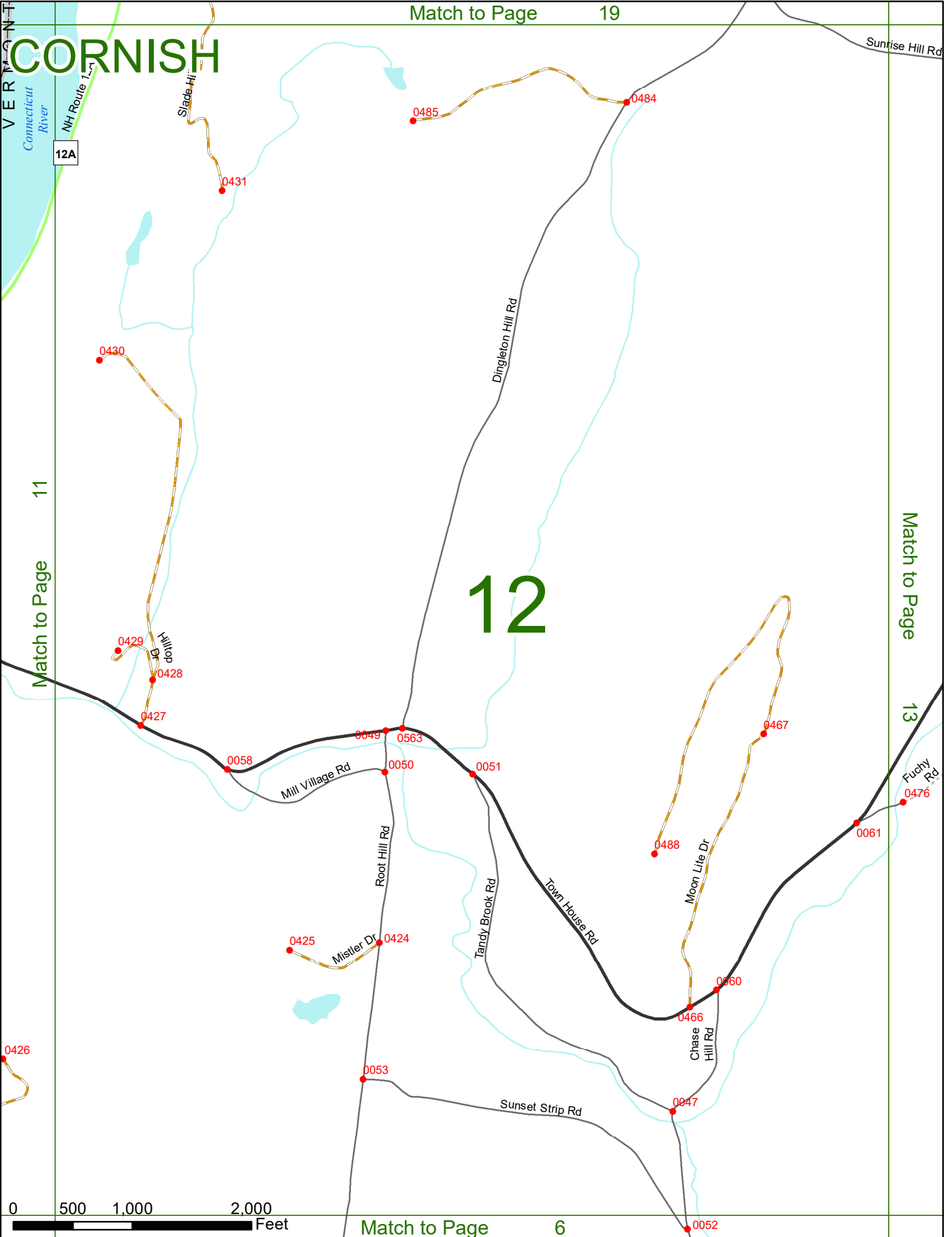
0426

McSwain Dr

0057



# CORNISH



Match to Page 11

Match to Page 13

# 12

0 500 1,000 2,000 Feet

# CORNISH

Match to Page 20

12

Match to Page

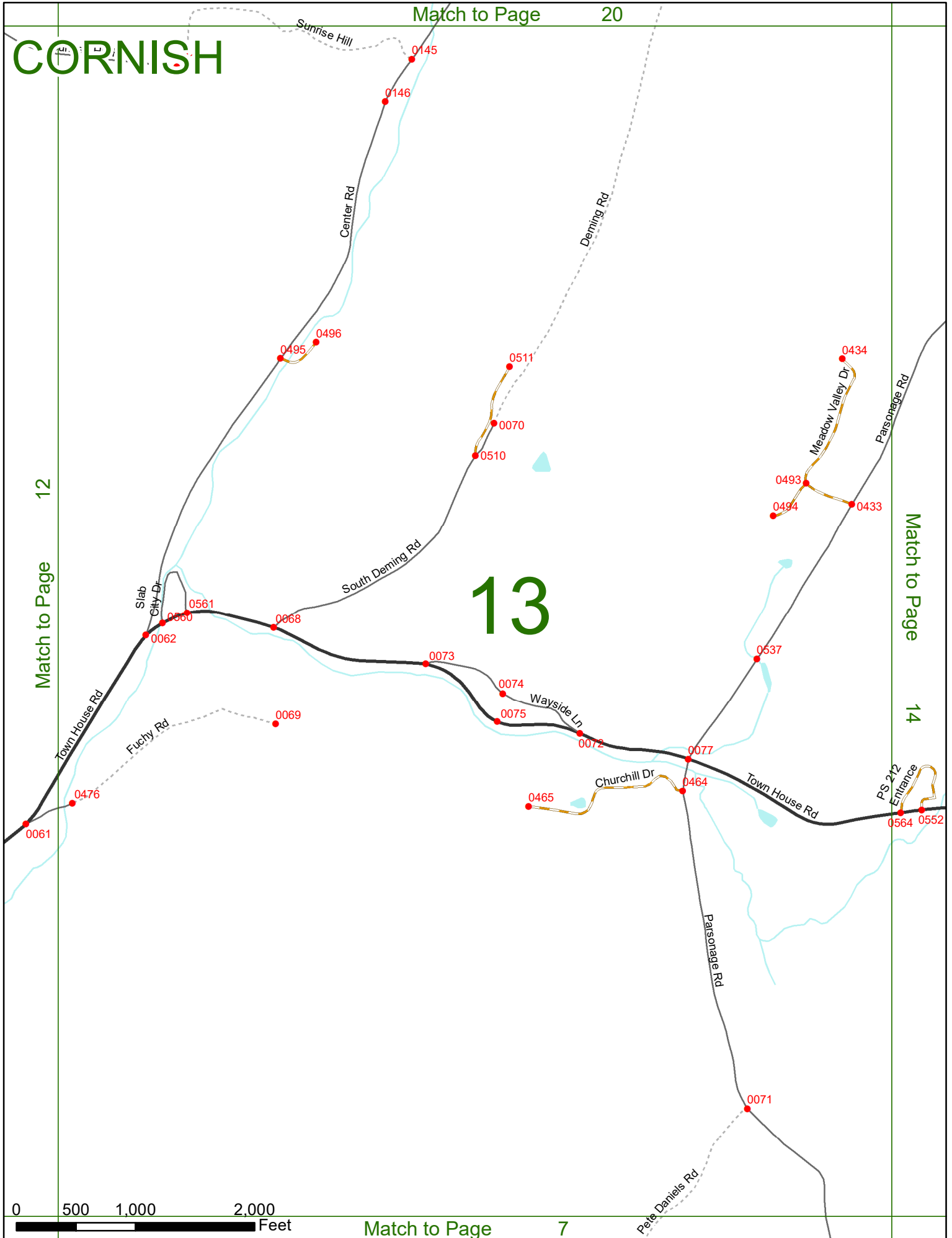
Match to Page

14

# 13



Match to Page 7





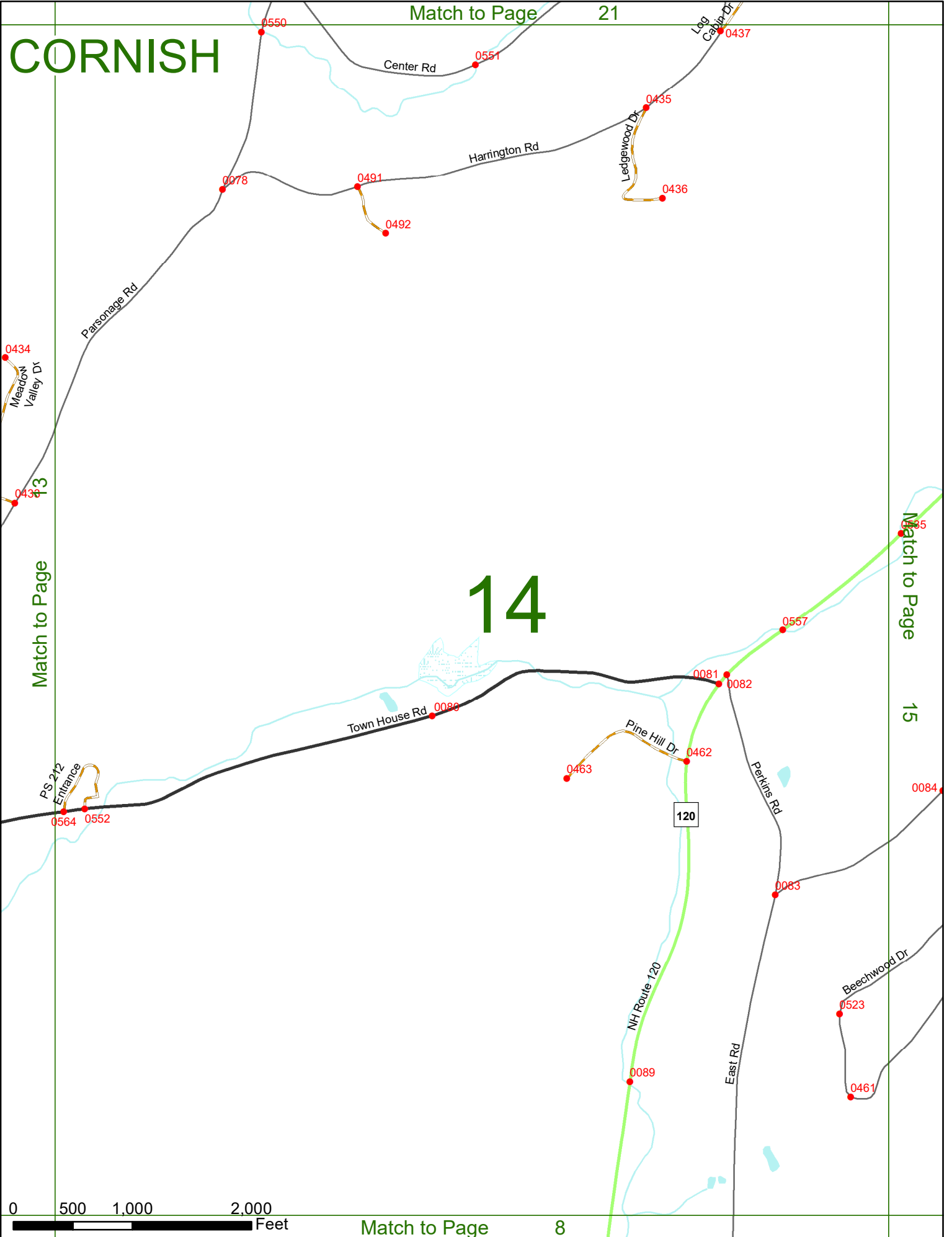
# CORNISH

Match to Page 21

# 14

Match to Page 15

Match to Page 13



0 500 1,000 2,000 Feet

Match to Page 8

# CORNISH

Match to Page 22

22

14

Match to Page

# 15

Match to Page

16

0098

0096

0091

0535

0545

0544

0094

0092

0084

0412

0093

0095

0523

0461

0440

0439

0101

0469

0468

120

NH Route 120

Mace Rd

East Rd

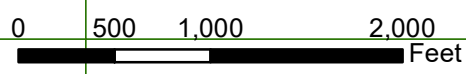
Clark Camp Rd

Tift Rd

Beechwood Dr

East Rd

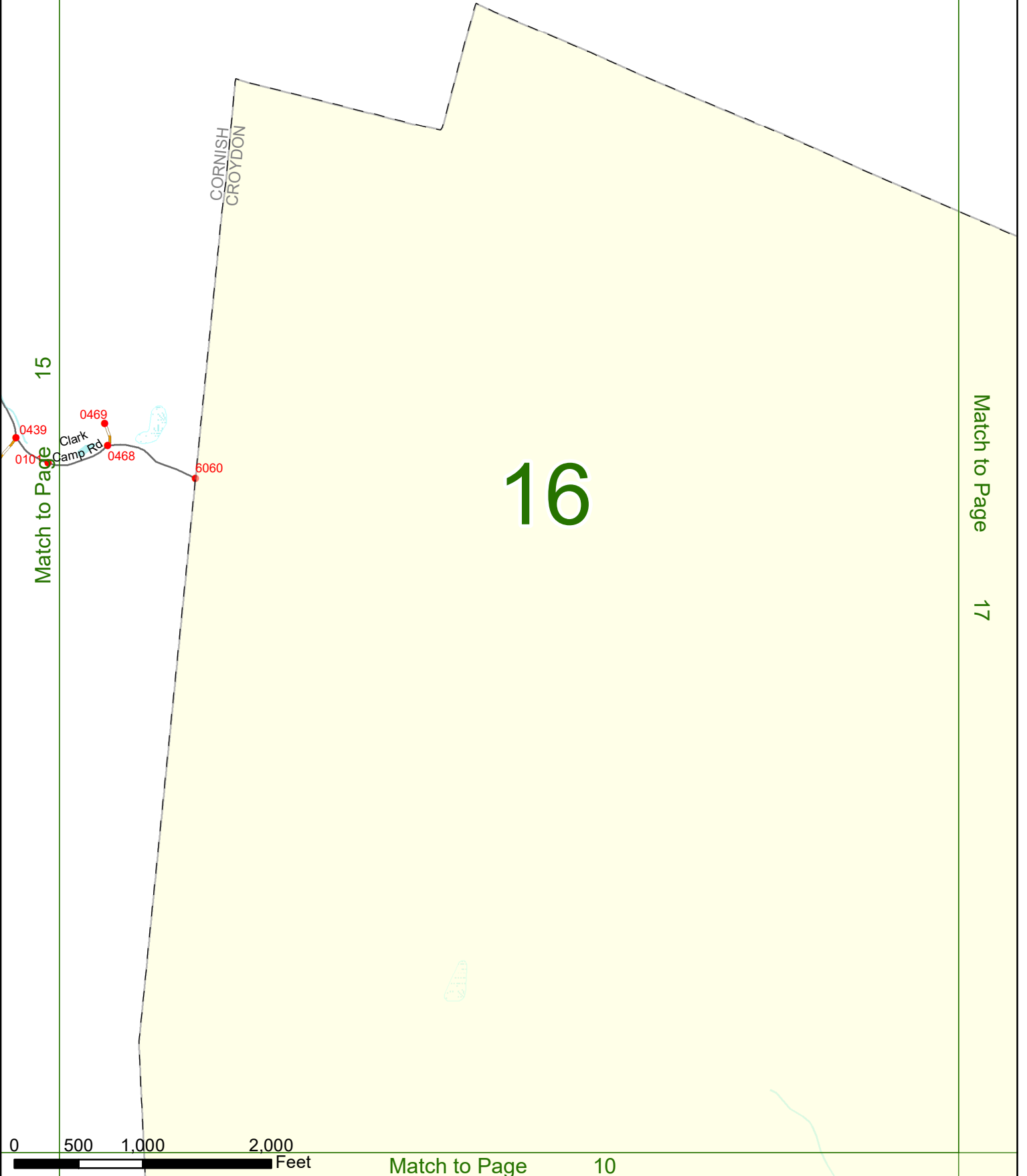
Cass Dr



Match to Page

9

# CORNISH




15

Match to Page

Match to Page

17



# CORNISH

CORNISH  
CROYDON


16

Match to Page

# 17

Match to Page

0



Match to Page

0

# CORNISH

Match to Page 25

# 18

VERMONT

Match to Page 19

19

Connecticut River

River Rd 0447 0449  
Butternut Dr 0162 0163 0164  
Whalen Way 0524 0525  
0450

12A NH Route 12A  
Platt Rd

Blow-me-down Pond  
0501 0502

0

Match to Page

N 91  
N 91

0 500 1,000 2,000 Feet

Match to Page 11

# CORNISH

Match to Page 26

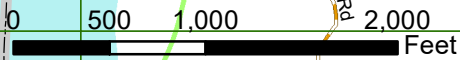
18

# 19

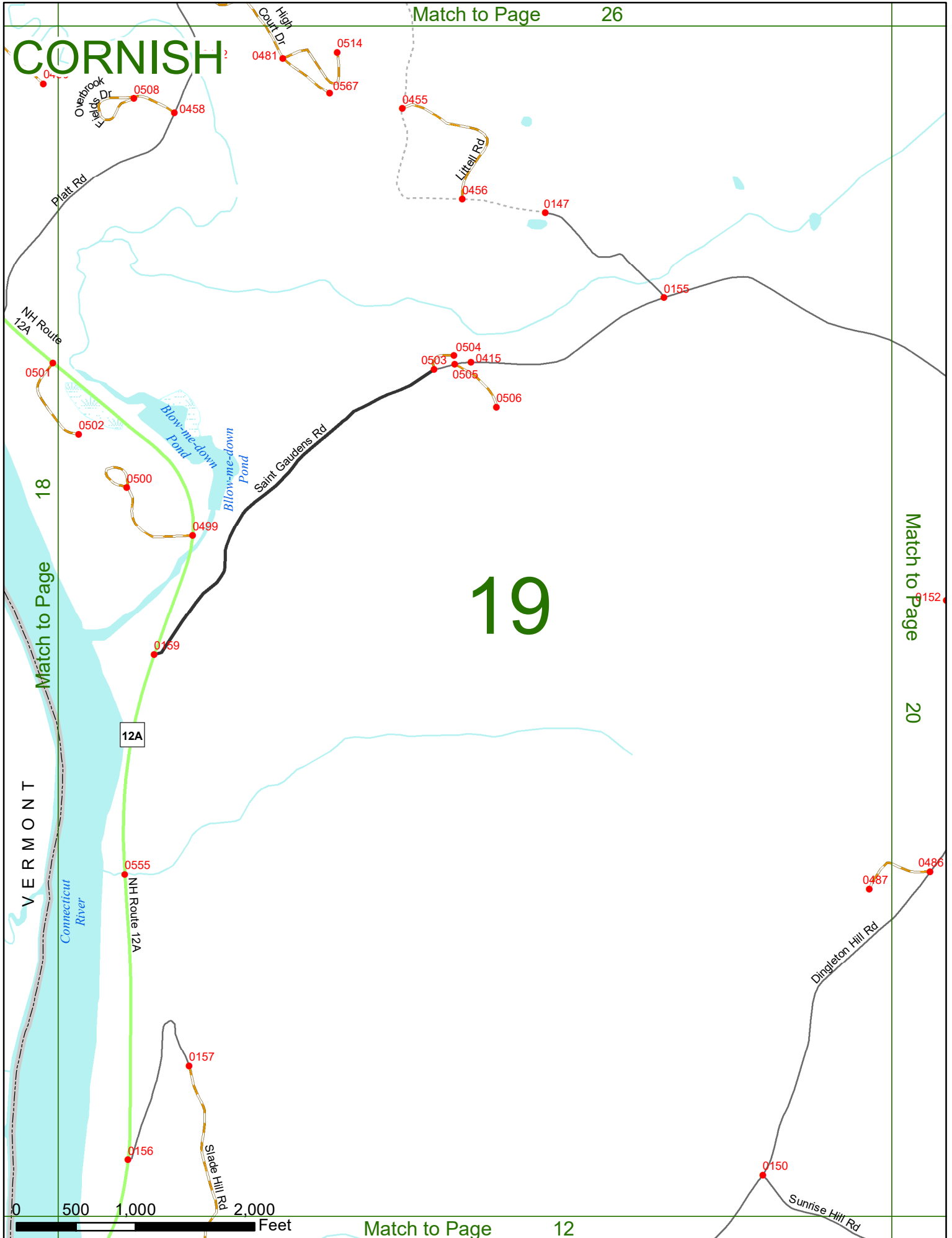
Match to Page 20

20

VERMONT



Match to Page 12



# CORNISH

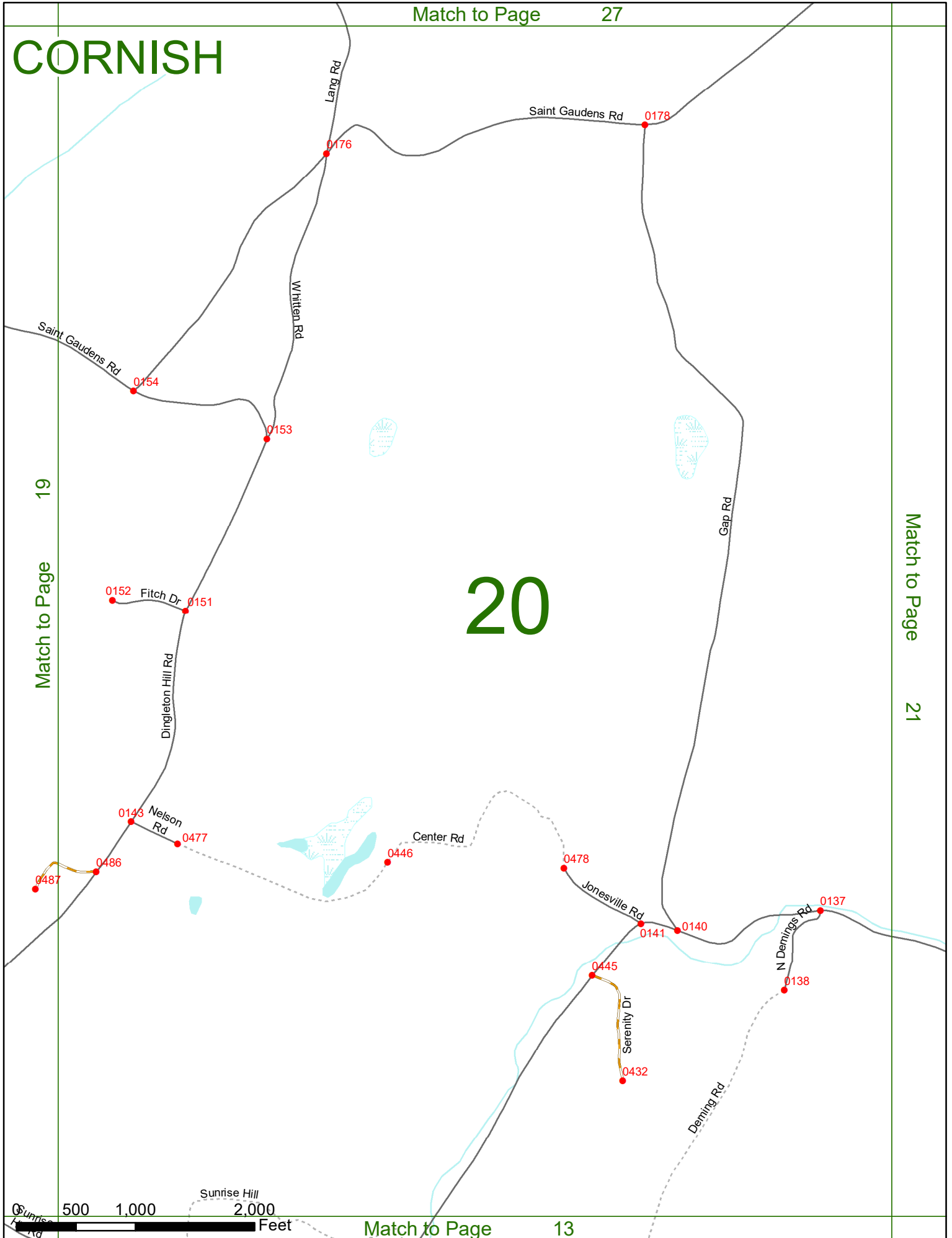
# 20

19

Match to Page

Match to Page

21



# CORNISH

Match to Page 0185 28

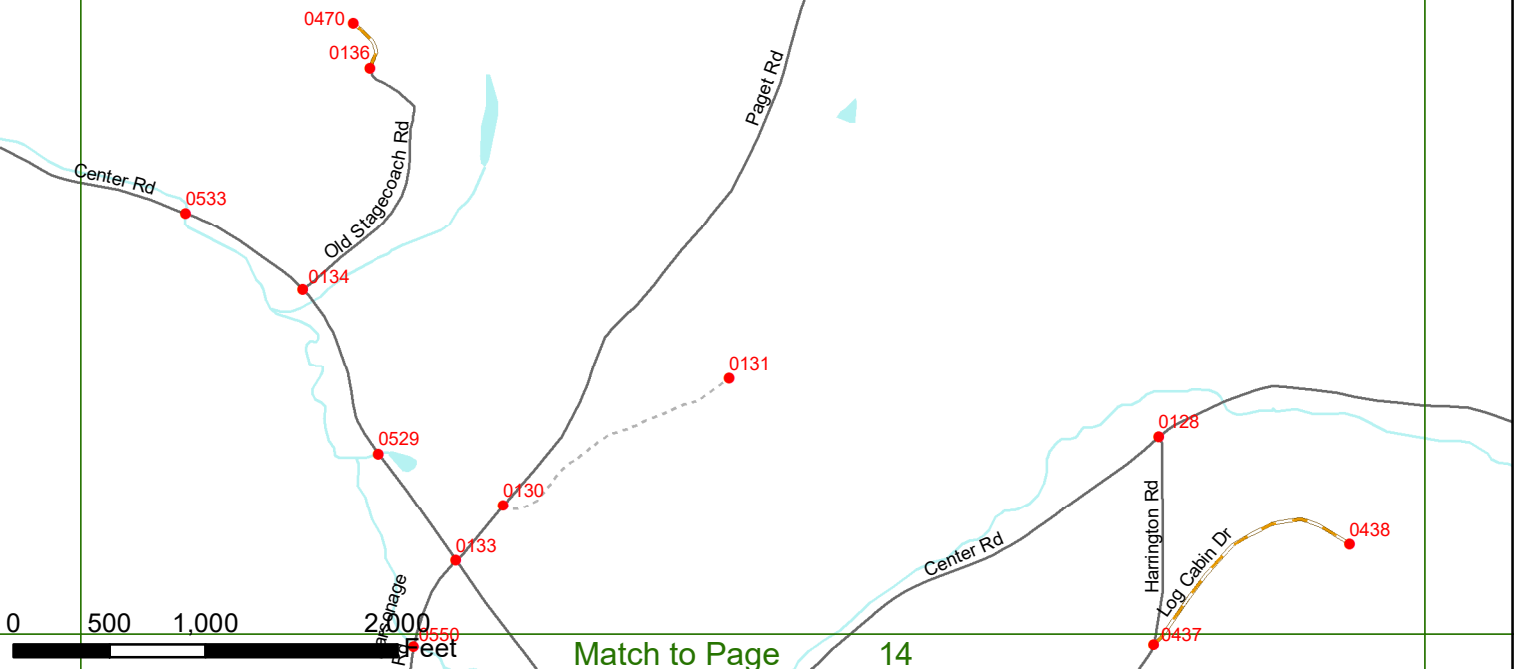
20

Match to Page

Match to Page

22

# 21



0 500 1,000 2,000 feet

Match to Page

14



# CORNISH

Match to Page 29

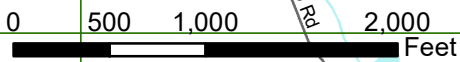
21

Match to Page

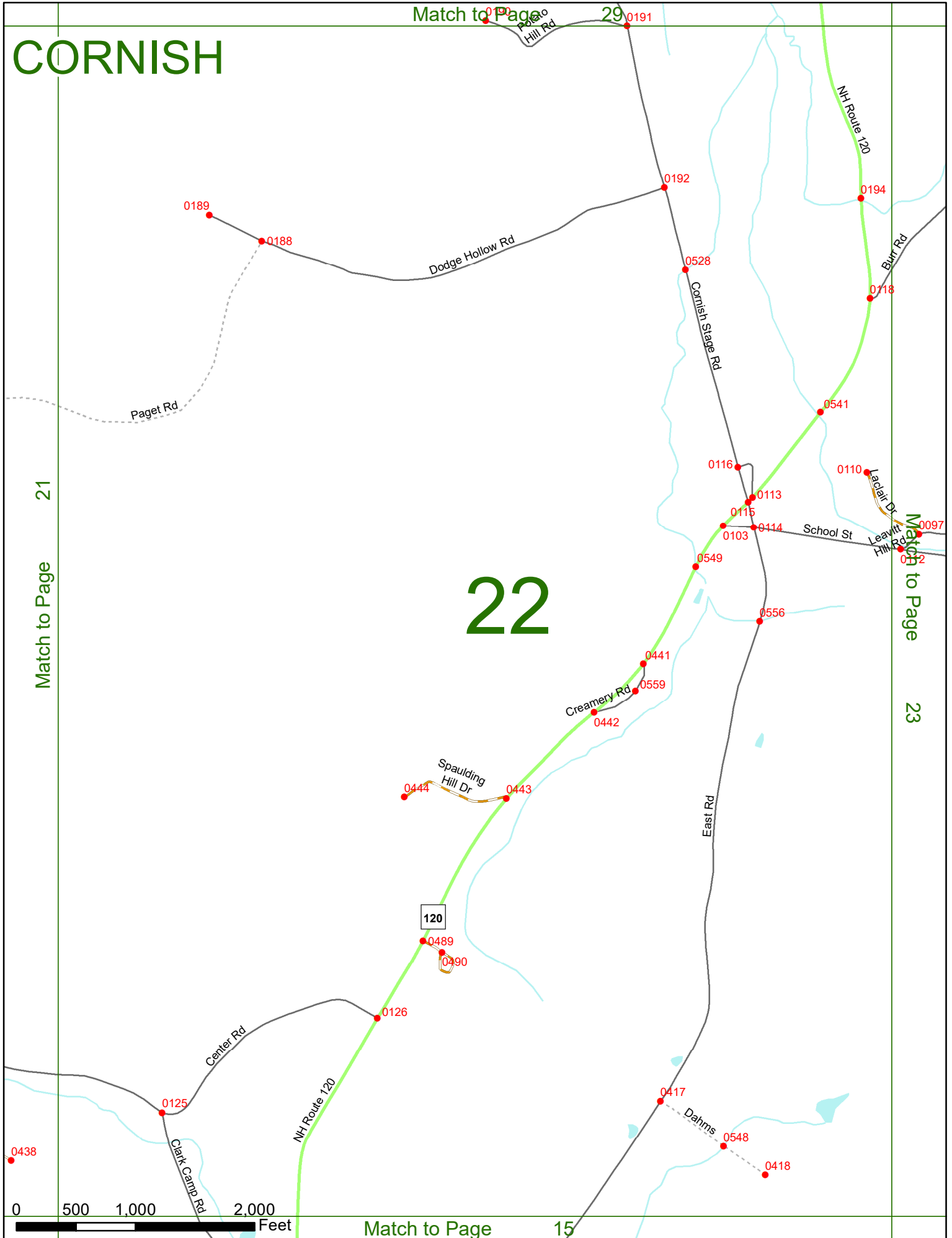
# 22

Match to Page

23

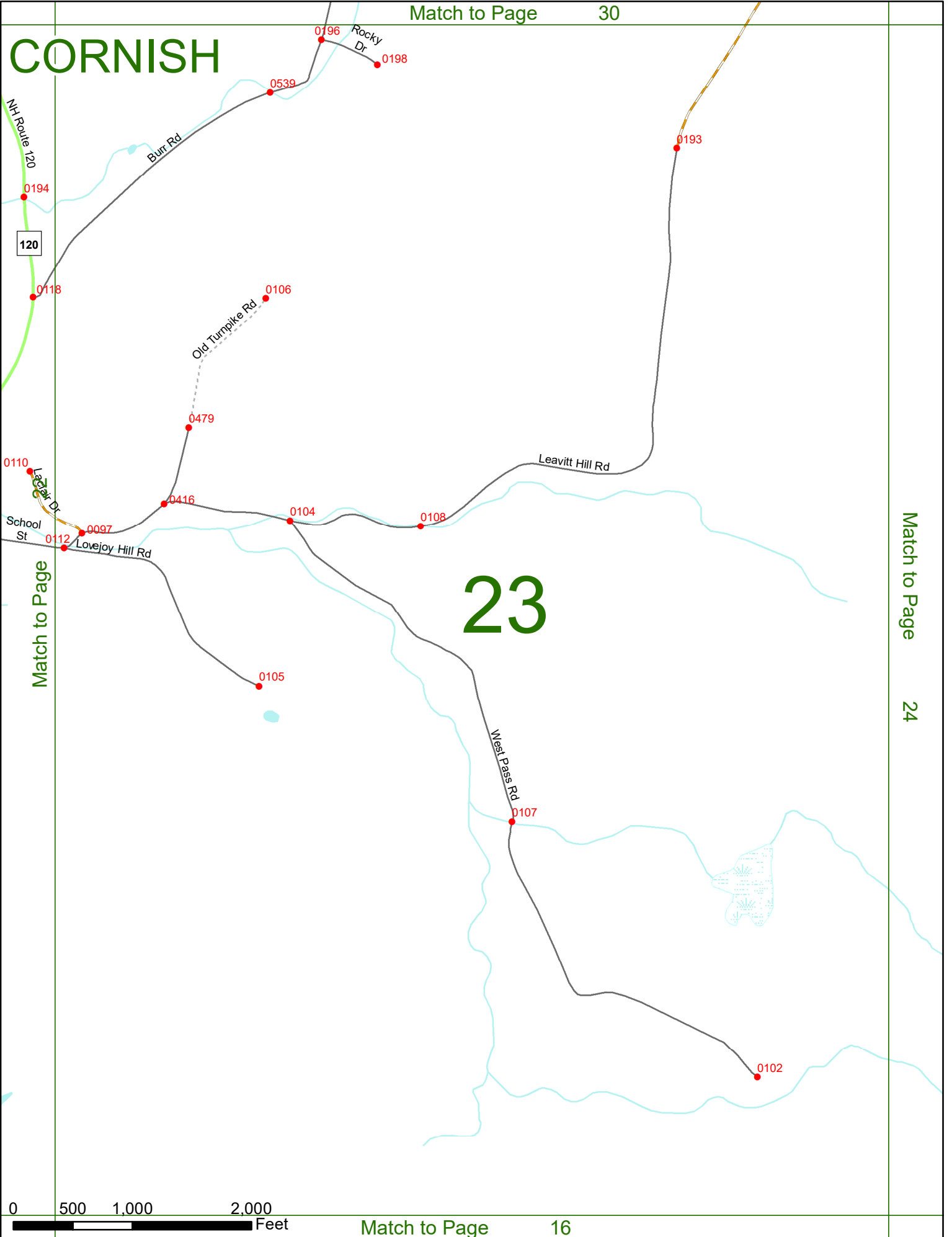


Match to Page 15



# CORNISH

Match to Page 30



Match to Page

Match to Page

24

0 500 1,000 2,000 Feet

Match to Page 16

# CORNISH

23

Match to Page

Match to Page

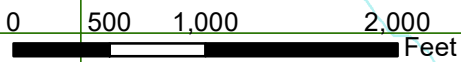
0

# 24

PLAINFIELD  
CORNISH

PLAINFIELD  
CROYDON

CORNISH  
CROYDON



# CORNISH

Match to Page 0

VERMONT

# 25

Match to Page 26

26

Match to Page 0

0

N 91

N 91

Ferry Hill Rd

Carvel Ln

River Rd

Freeman

PLAINFIELD  
CORNISH

Route 12A

Town Line Dr

Harlakenden Dr

12A

NH Route 12A

River Rd

Hildreth Ln

Mastland Dr

Kuzma Dr

0447

0449

0163

0169

0168

0451

0453

6009

0452

0558

0039

0038

0040

0041

0042

0 500 1,000 2,000 Feet

Match to Page 18

# CORNISH

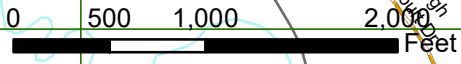
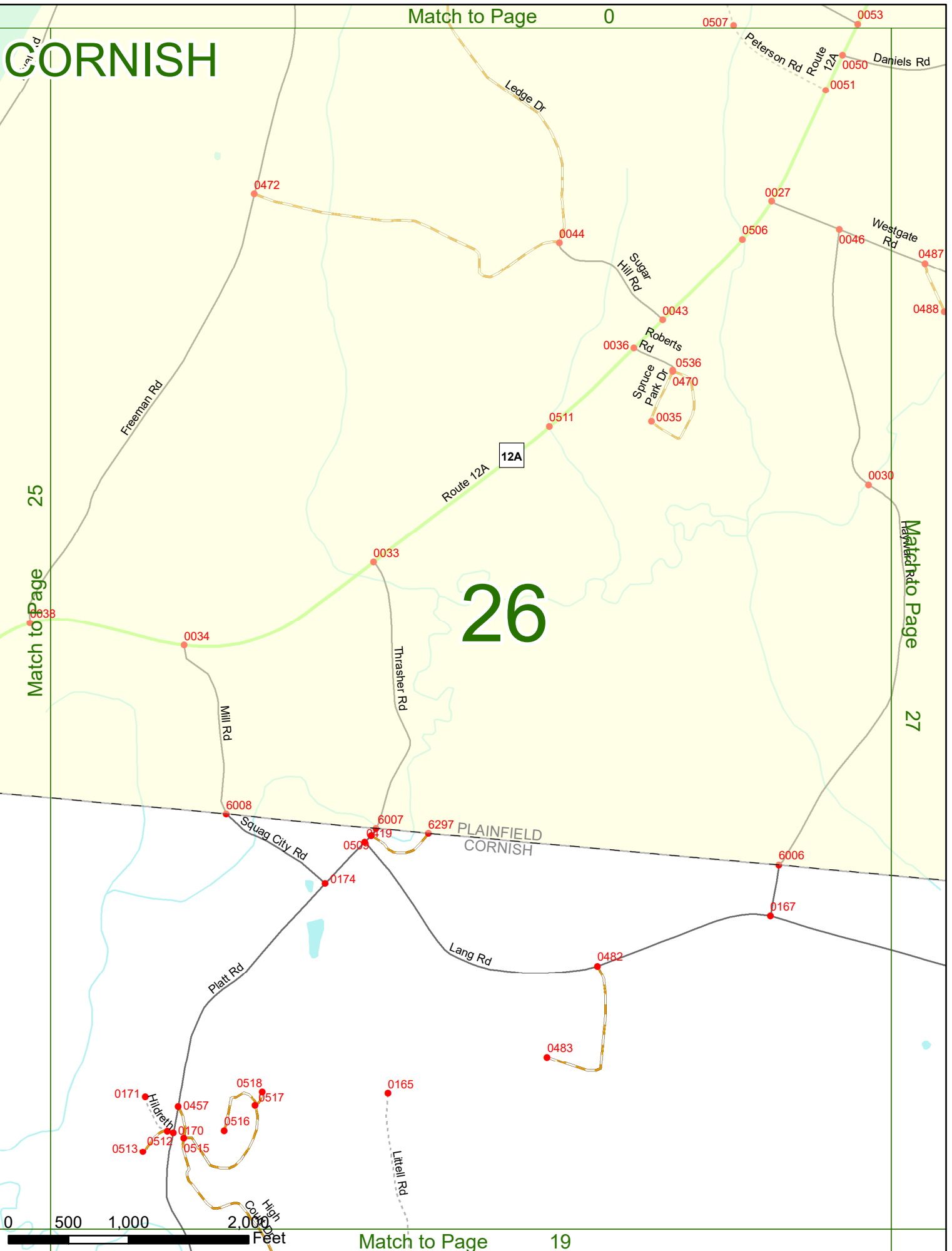
Match to Page 0

25

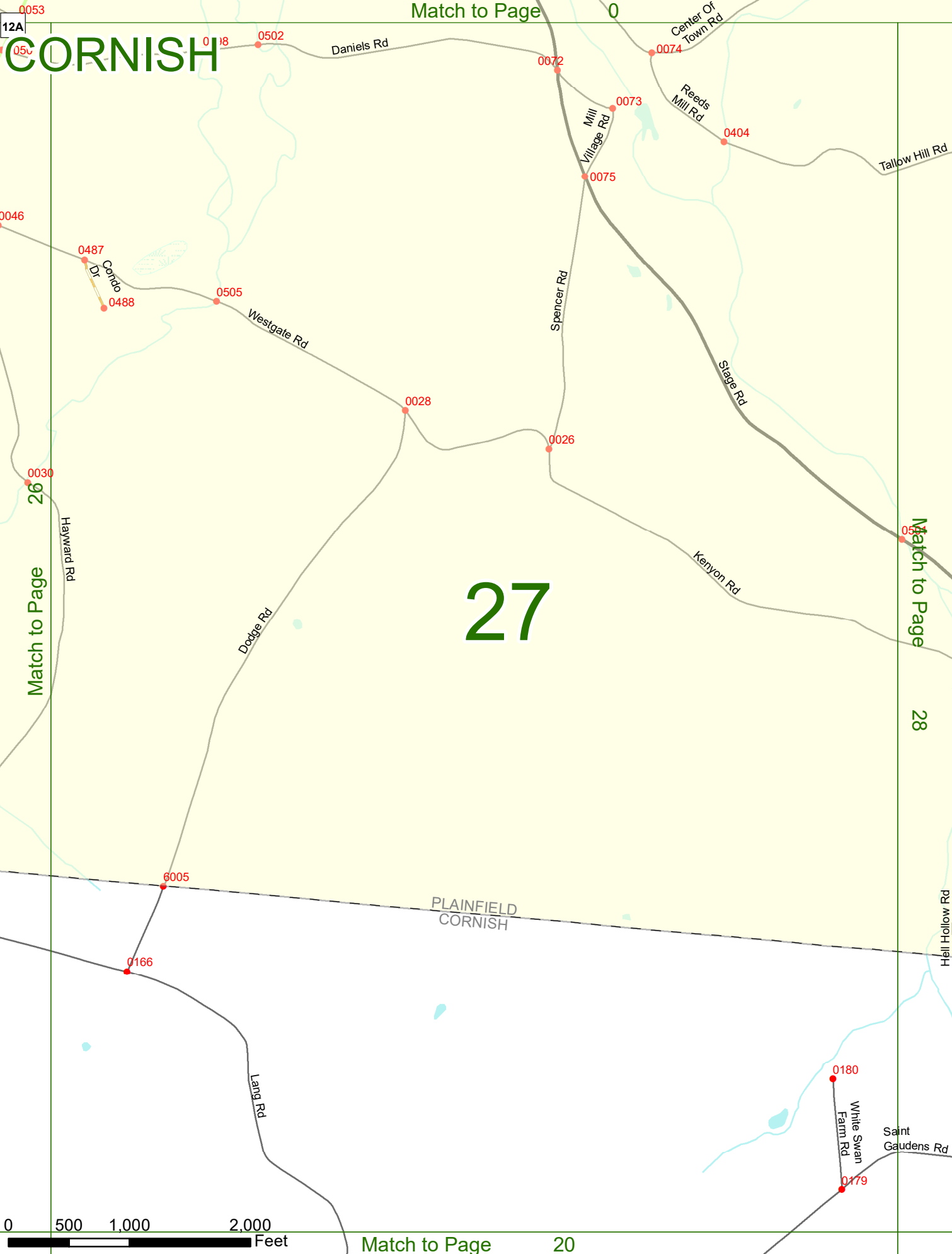
Match to Page

# 26

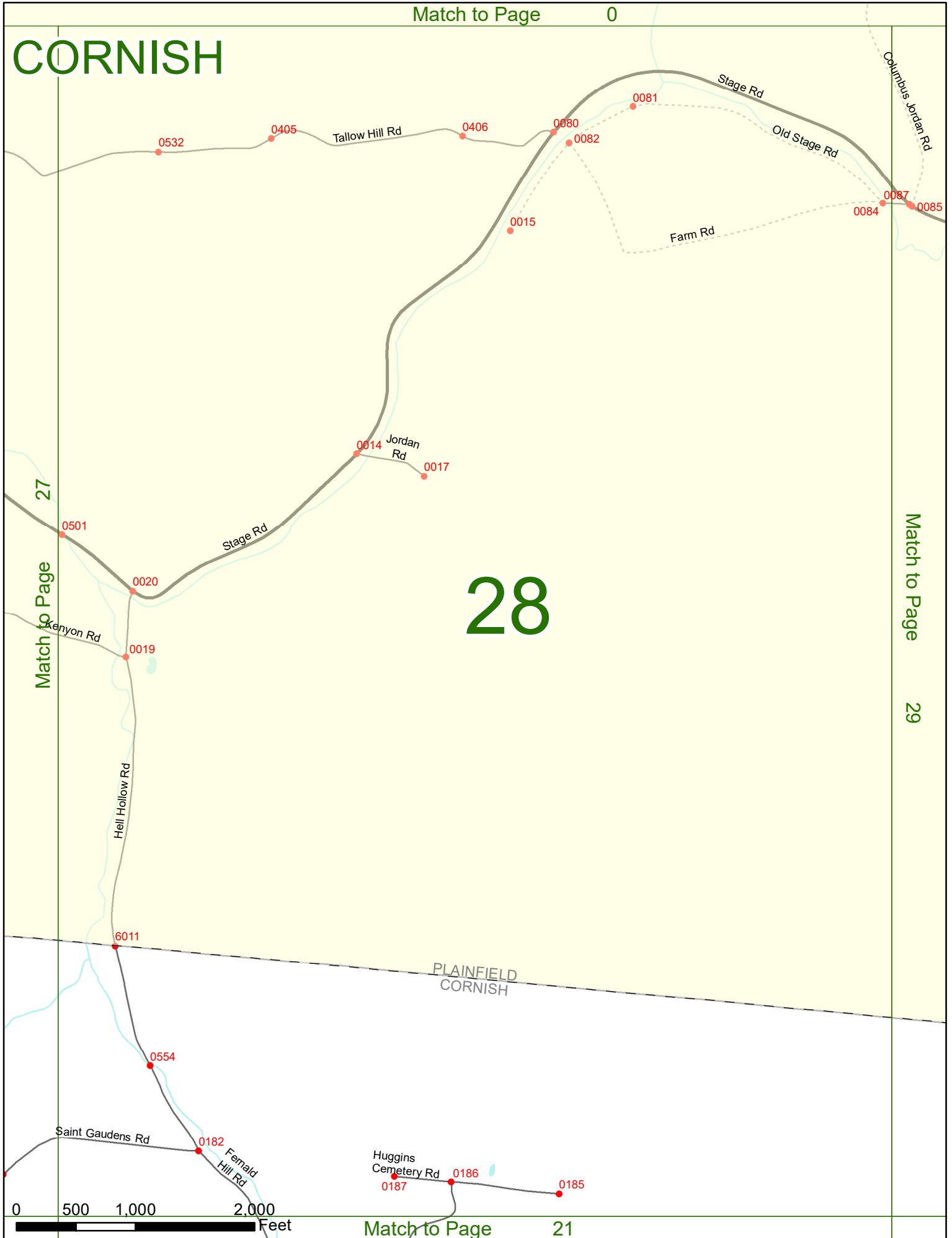
Match to Page 27



Match to Page 19



# CORNISH



0532

0405

Tallow Hill Rd

0406

0080

0082

0081

Stage Rd

Old Stage Rd

Columbus Jordan Rd

0015

Farm Rd

0084

0087

0085

0014

Jordan Rd

0017

27

0501

Stage Rd

0020

# 28

Match to Page

29

Match to Page

Kenyon Rd

0019

Hell Hollow Rd

6011

PLAINFIELD  
CORNISH

0554

Saint Gaudens Rd

0182

Fernald Hill Rd

Huggins Cemetery Rd

0186

0185

0187



# CORNISH

Match to Page 0090

0

Sanborn Rd

0095

Stage Rd

0459 King Dr  
0454  
0458

0084 0087 0085  
Farm Rd  
Old Stage Rd  
Stage Rd  
Bus Jordan Rd

0089 0455

Penniman Rd

Whitaker Rd

0499

0012

28

Match to Page

# 29

0010

Underhill Rd

0497

Match to Page

30

0468

0006

NH 120 Conn Valley  
120

Penniman Rd

PLAINFIELD  
CORNISH

6004

0478

0479

6003

NH Route 120

0 500 1,000 2,000 Feet

Match to Page

0190

Potato Hill Rd

0191

22



Stage Rd 0095

Match to Page 0

# CORNISH

Match to Page 29

Match to Page 31

Underhill Rd 0006

NH 120 Conn Valley

0478 0479

Whitaker Rd

0093

0092

Route 120

0403

0500

NH Route 120

120

0509

0009

Pig Farm Rd

0008

0468

0469

PLAINFIELD  
CORNISH

# 30

Burr Rd

6002

0199

Snyder

0200 Dr

0460

0201

Camp Rd

Hopkins Rd

0002

0003

Learitt Hill Rd

0472

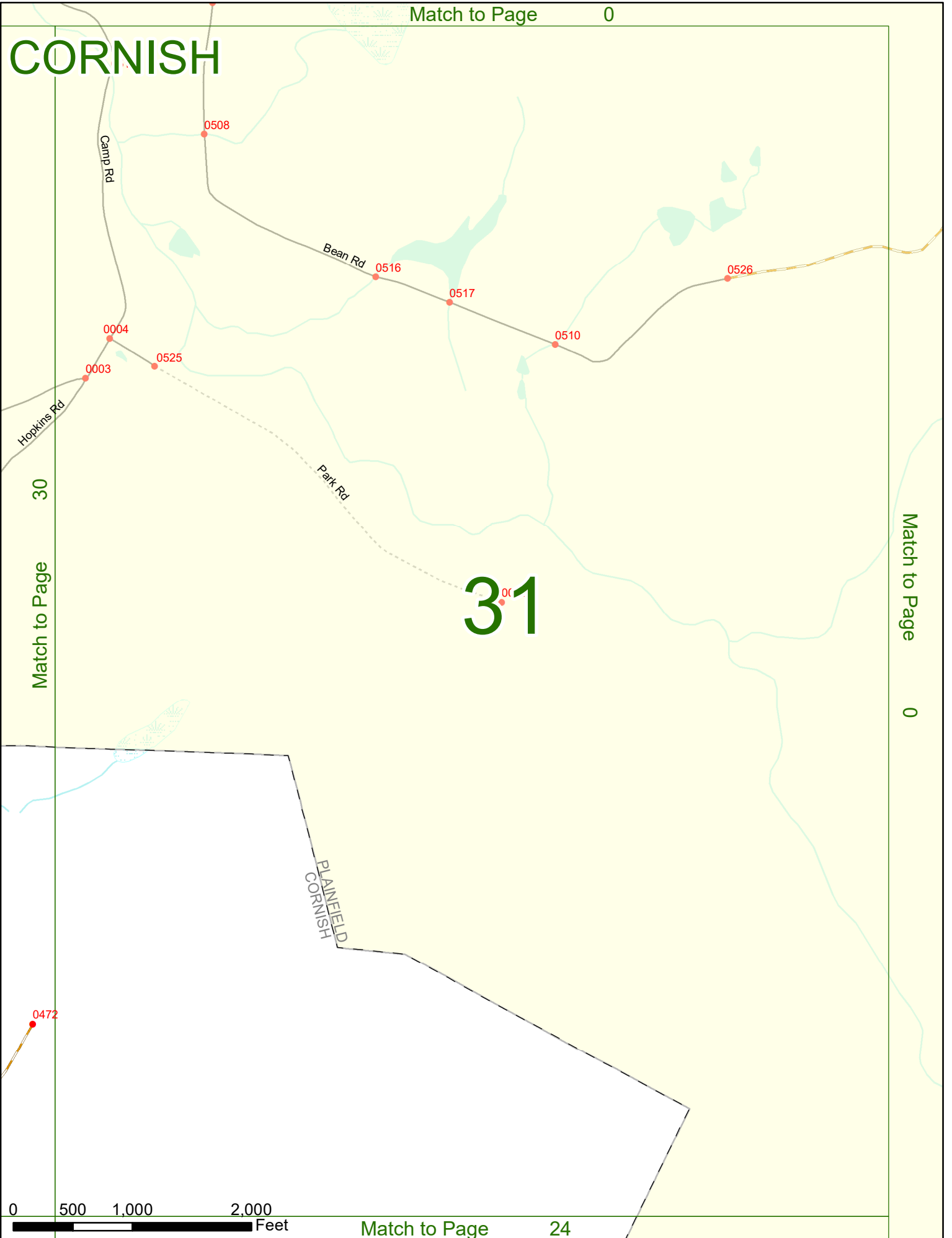
0 500 1,000 2,000 Feet

0196

Road Dr

Match to Page 23

# CORNISH



30

Match to Page

Match to Page

0

# 31

