

New Hampshire  
**DOT**  
 Department of Transportation

Maps and data sets are not guaranteed to be free from errors and omissions. Data is in a constant state of update and correction by various groups and agencies. Information displayed on this map is the best available at the time of publication.

# 2022 Nodal Reference Bookmap

## LEGEND



NHDOT will accept crash locations based on the State of NH Uniform Police Traffic Accident Report.

Crash occurred on:

**Option 1**     Street Address  
                   123 Main Street

**Option 2**     Route No and/or     Distance from             NESW             Intesecting Road, Bridge,  
                   Street name             Intersecting Street                                     Town/County line  
                   Main Street                     500                     E                     Oak Street

**Option 3**     First Node                     Distance from First Node                     Second Node  
                   515                                     212                                     632

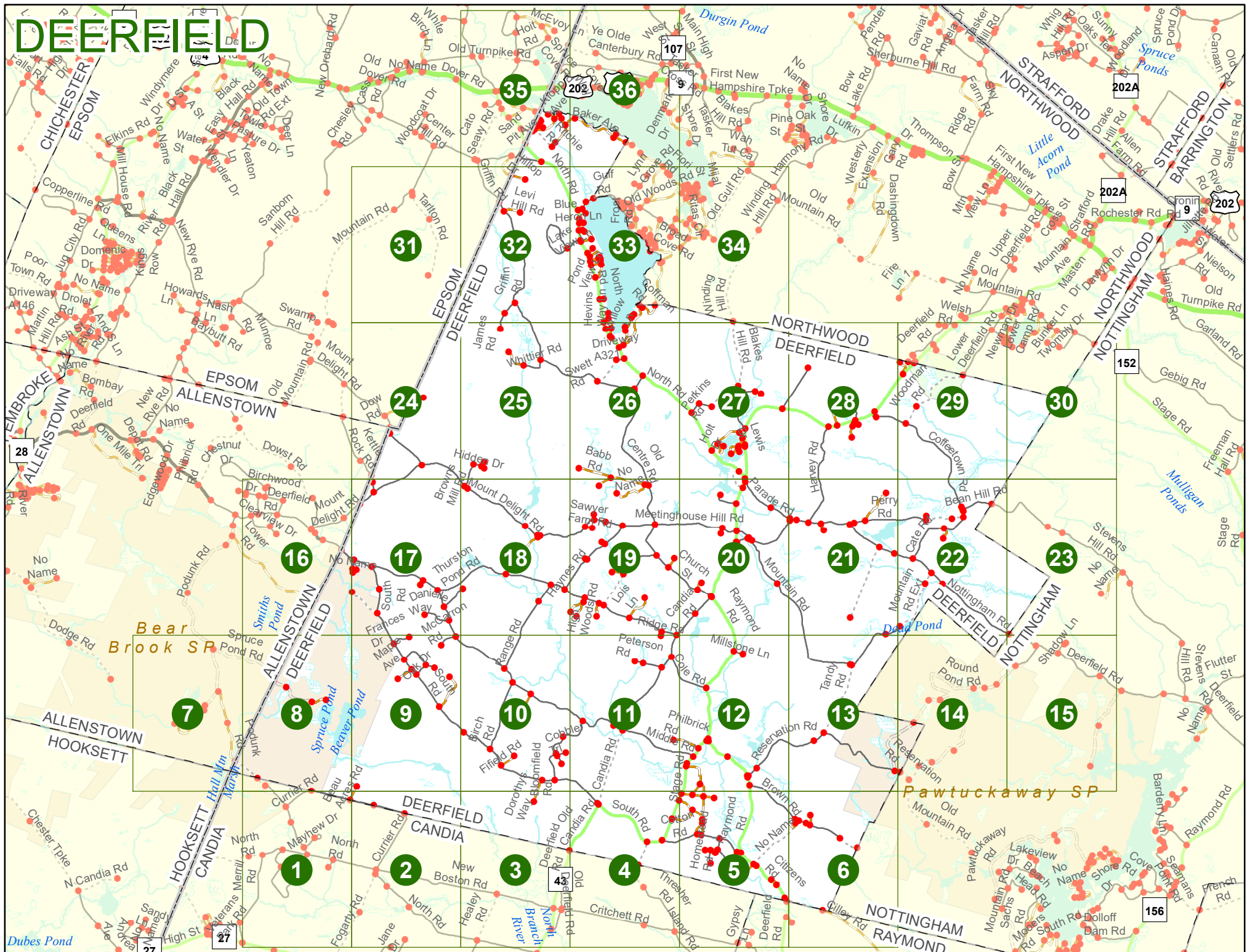
**Option 4**     Route No and/or             Mile Marker on Interstate Only             NESW             Mile (Marker)  
                   Street name  
                   189S                                     700 feet                                     S                     36.8

**Option 3 – Example**

Street Name                     Loudon Road  
First Node                             803  
Distance from First Node             318 Ft  
Second Node                             813



# DEERFIELD



# DEERFIELD

*Bear Brook SP*

Match to Page

8

Currier Rd DEERFIELD  
CANDIA

Bear Acres Rd

0159

0387

Podunk Rd

0351

Mayhew Dr

0350

0347

0157

0354

North Rd

0158

0393

Halls  
Mill Rd

North Rd

0418

0348

1

Match to Page

Match to Page

2

Merrill Rd

Horizon Ln

Fogarty Rd

0134

0133

0 500 1,000 2,000

High St

Feet

0136

Match to Page

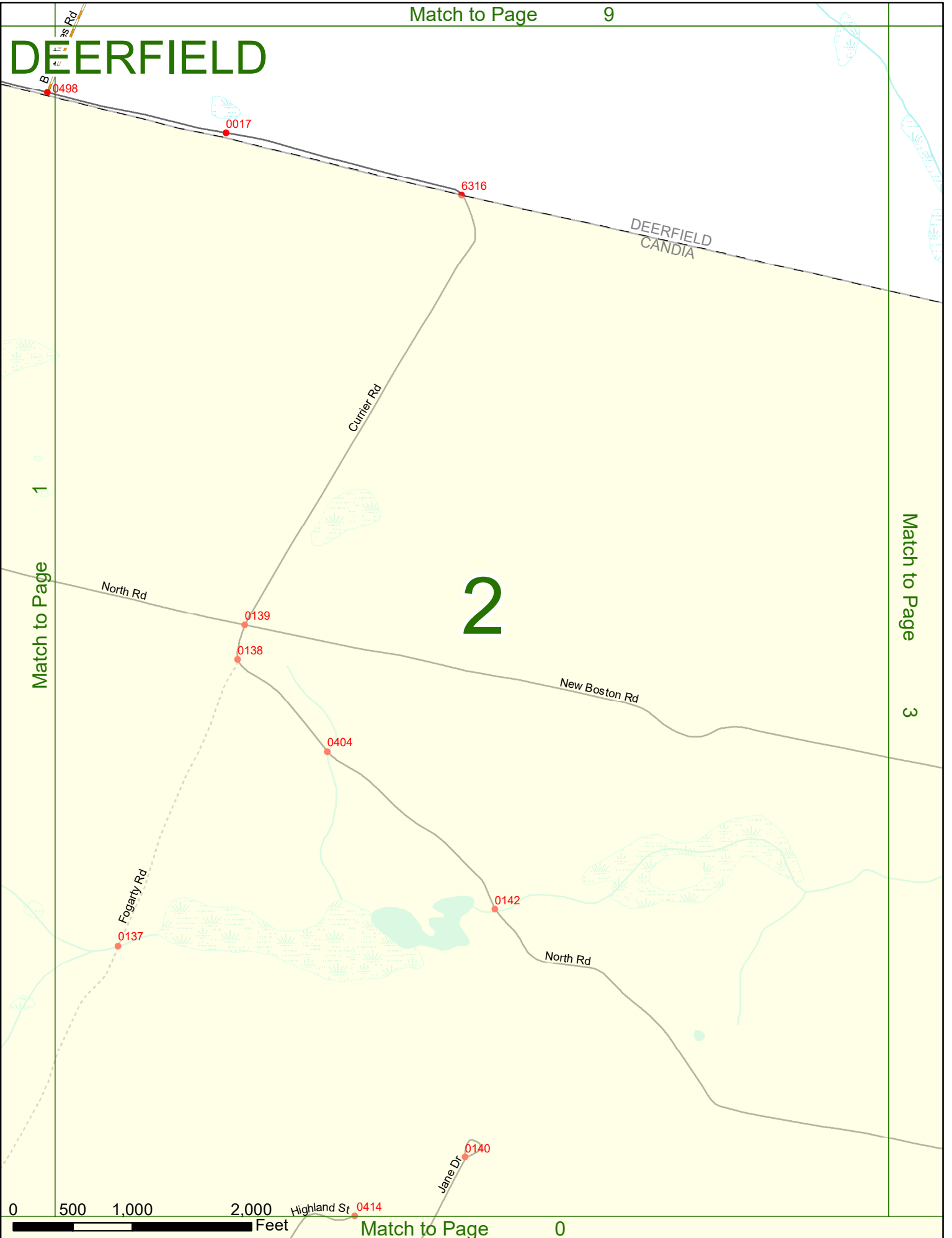
0

# DEERFIELD

# 2

Match to Page 1

Match to Page 3



# DEERFIELD

Dorothy's Way  
0518

Match to Page 2

# 3

Match to Page 4

DEERFIELD  
CANDIA

Old Candia Rd  
6315

Deerfield Rd

0152

Old Deerfield Rd

43

New Boston Rd

0150

0151

0415

Critchett Rd

Healey Rd

0143

North  
Branch  
River

0149

Deerfield Rd

0145

North Rd

0 500 1,000 2,000 Feet

# DEERFIELD

Candia Rd

0016 0015

Old Candia Rd

43

South Rd

Stage Rd

0540

Cotton Rd

0014

0011

0527

0528

6315

3

Deerfield Rd

Match to Page

DEERFIELD  
CANDIA

# 4

6340

Island Rd

Match to Page

5

0353

Thresher Rd


Critchett Rd

0153

0154

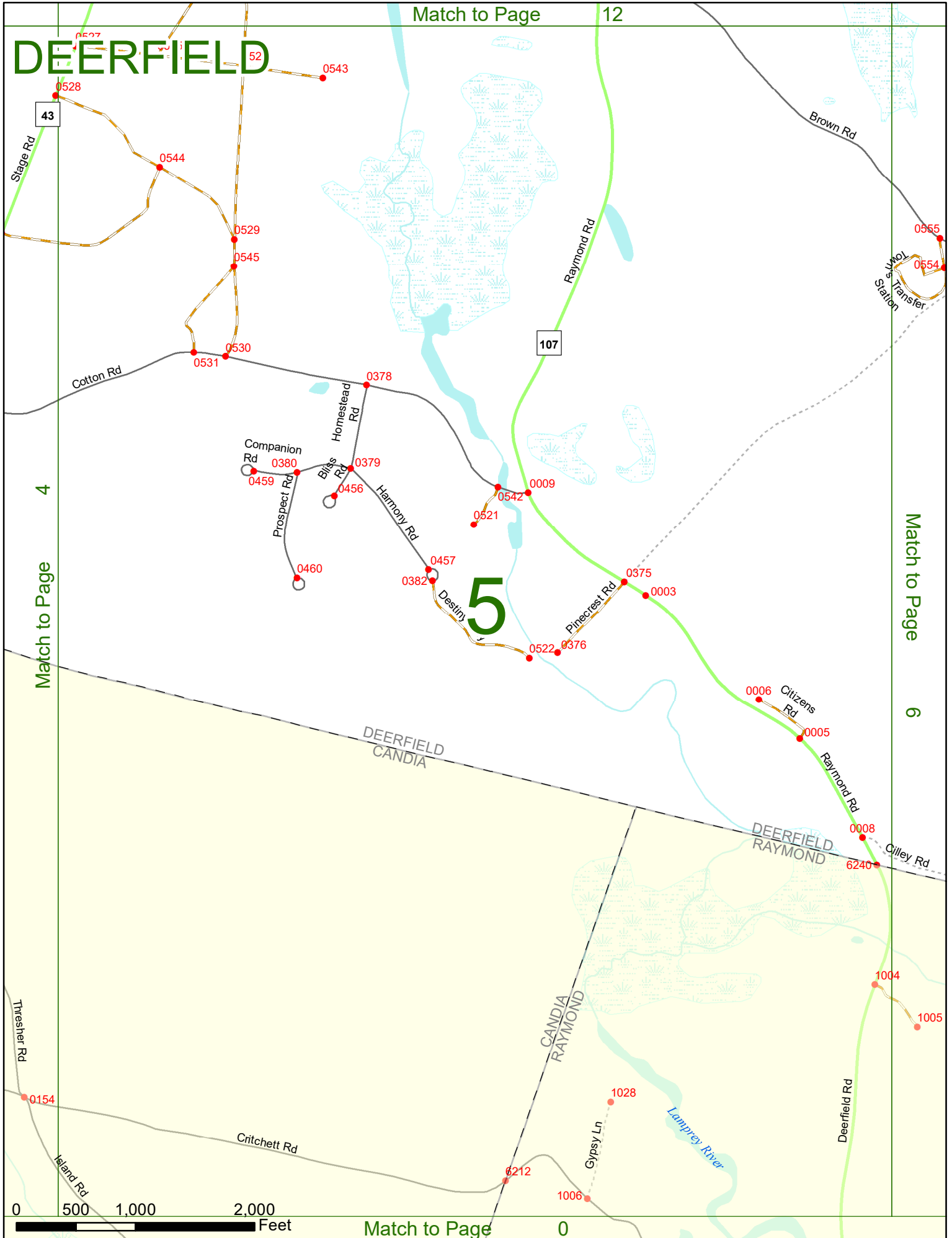
Island Rd

North Branch  
River





# DEERFIELD



4

Match to Page

Match to Page

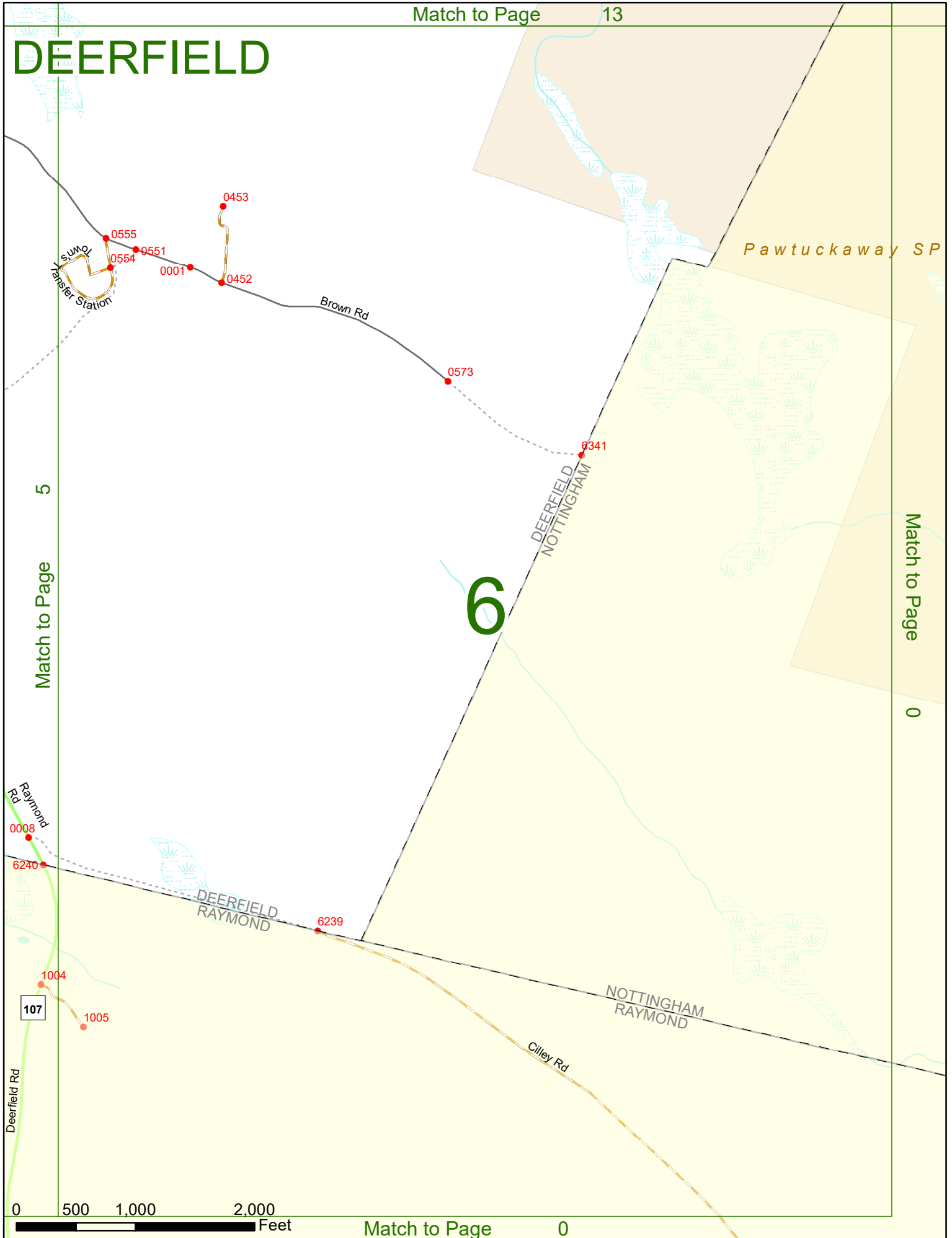
6

0 500 1,000 2,000 Feet



# DEERFIELD


*Pawtuckaway SP*



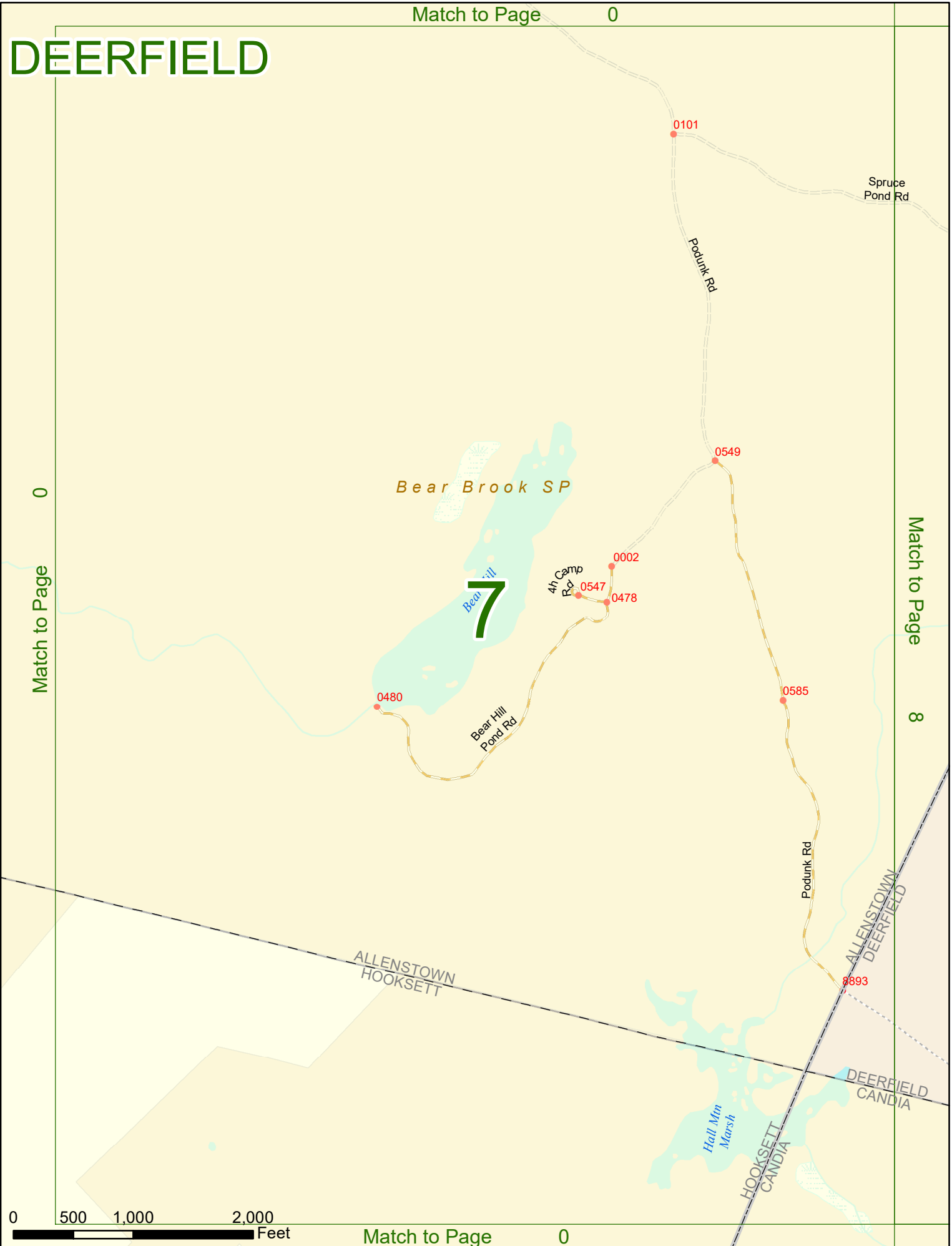
Match to Page 5

Match to Page 0

# 6



# DEERFIELD



# DEERFIELD

Match to Page 16

Match to Page 7

Match to Page 9

## 8

*Clear Brook SP*

ALLENSTOWN  
DEERFIELD

8350

0474

0028

*Spruce Pond*

*Beaver Pond*

0392

*Spruce Pond Rd*

8893

*Podunk Rd*

6318

0411


DEERFIELD  
CANDIA

6317

*Currier Rd*

0499

*Beau Acres Rd*



Match to Page 1

1

# DEERFIELD

Match to Page 17

8

9

Match to Page 10

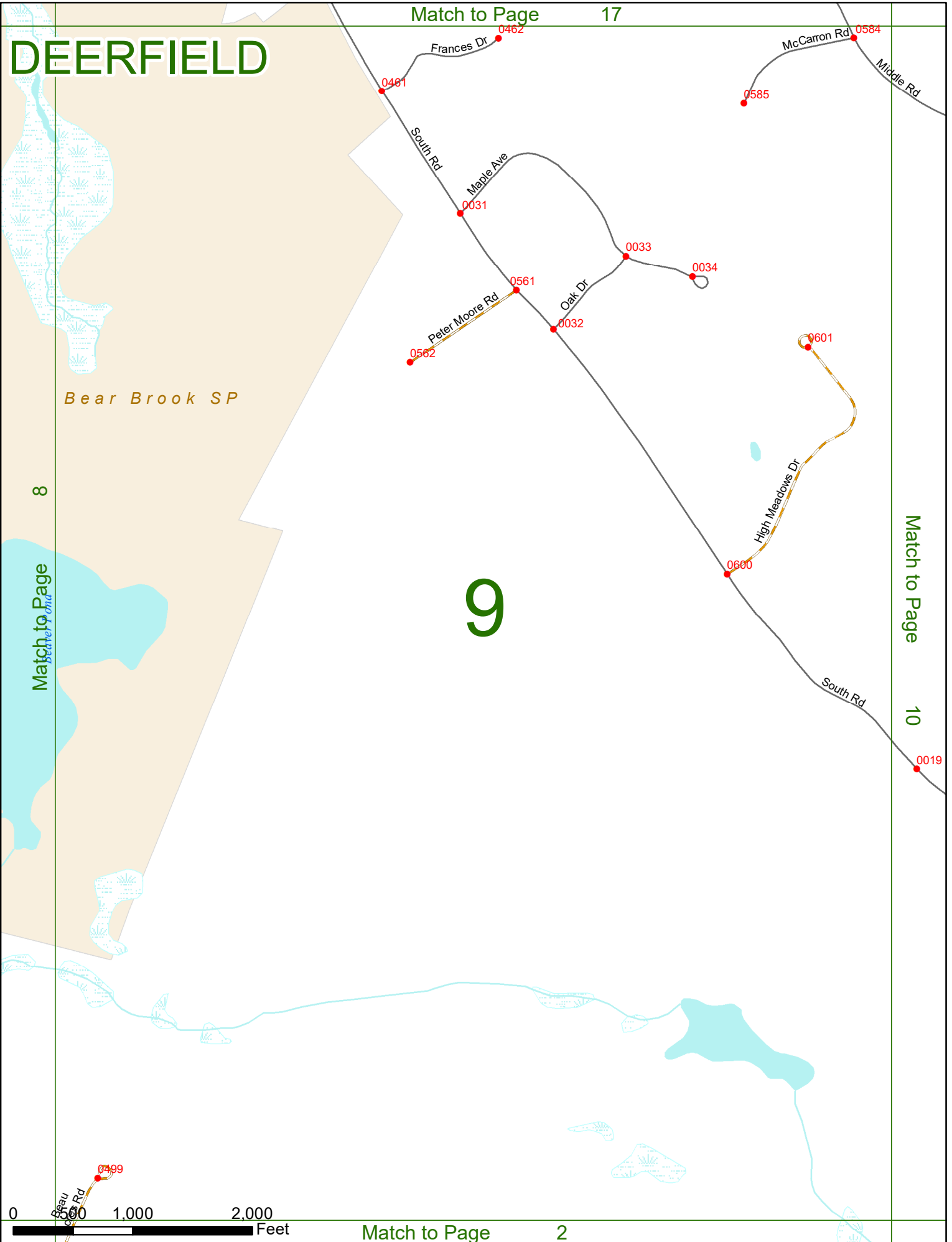
10

*Bear Brook SP*

Match to Page 7



Match to Page 2

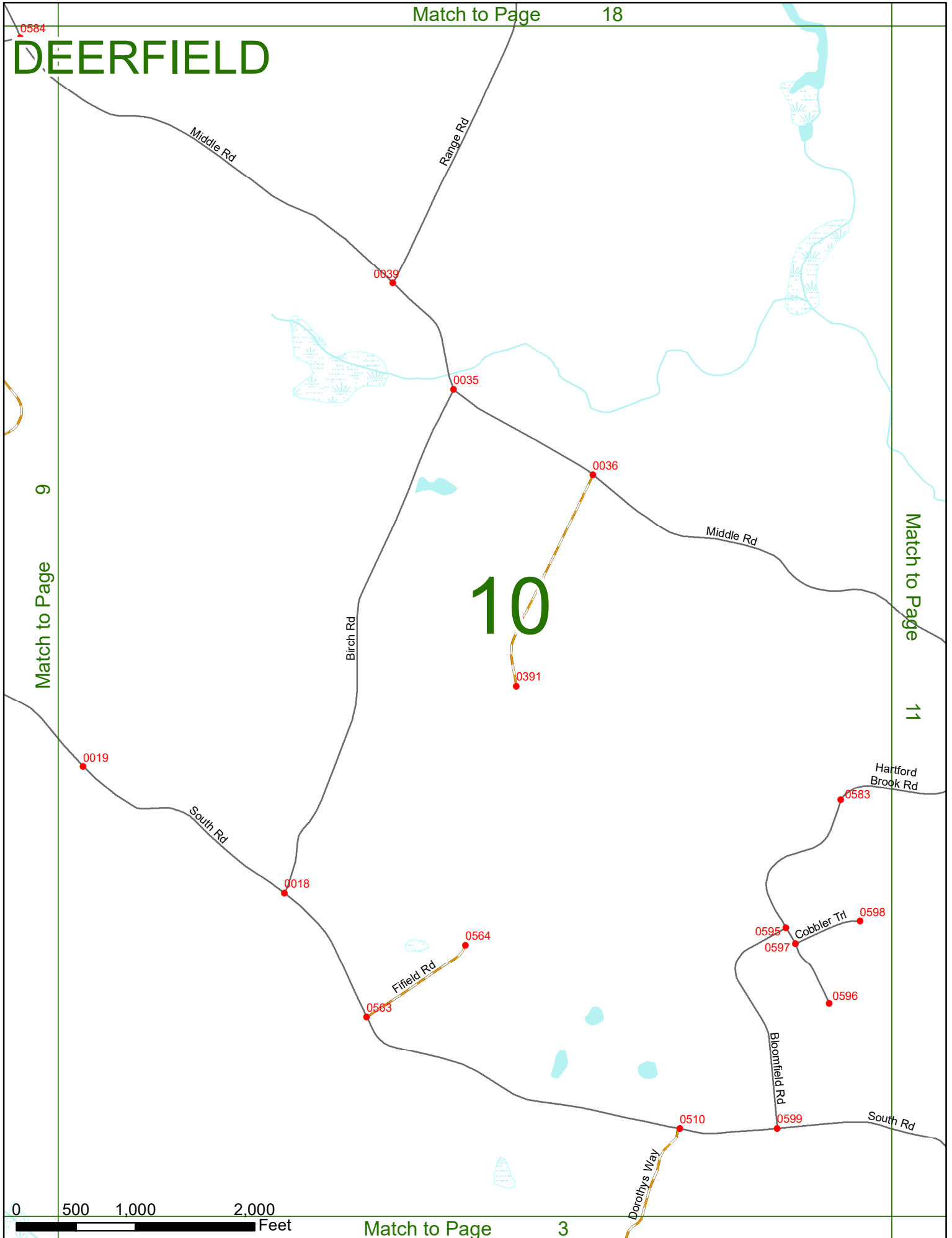


# DEERFIELD

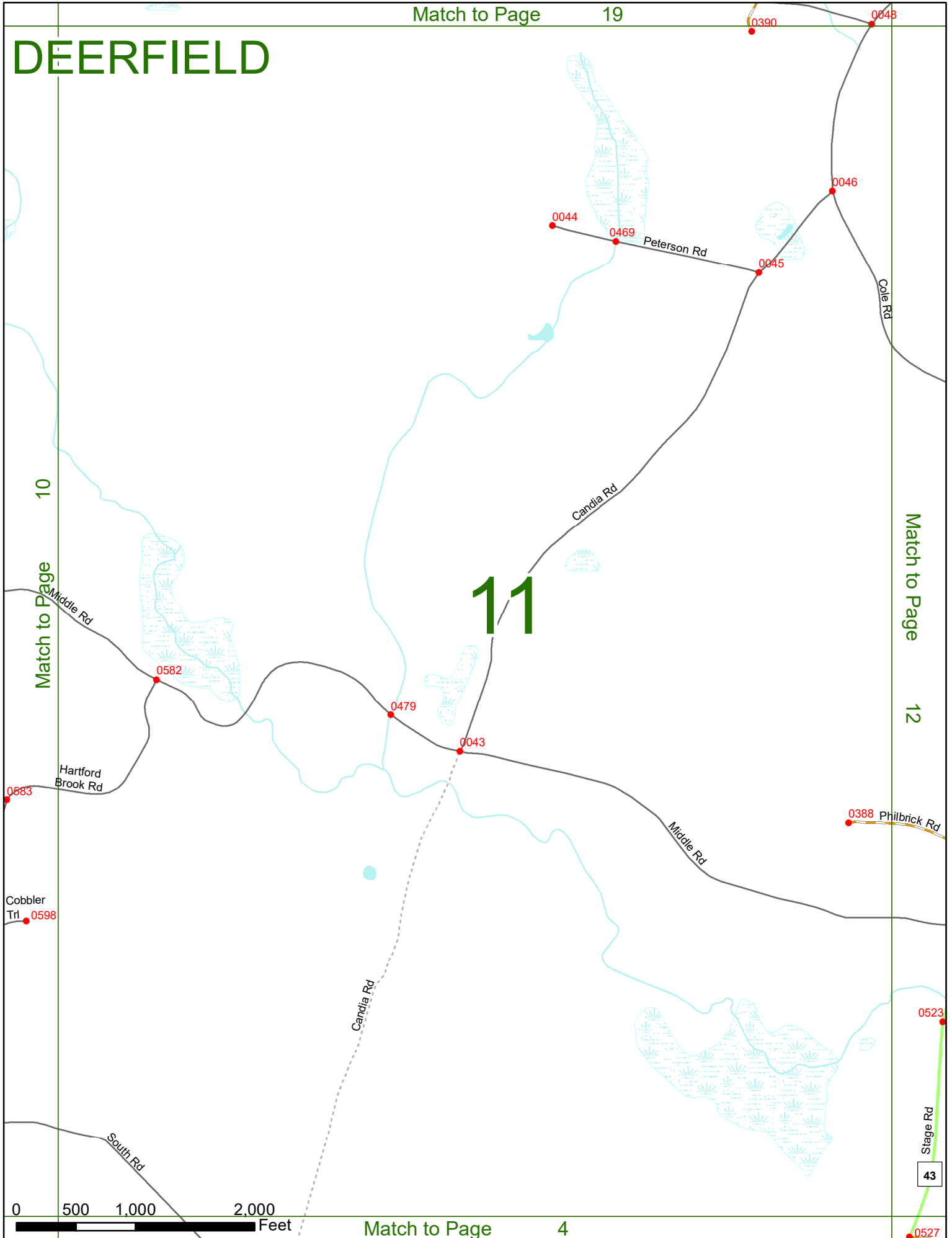
Match to Page 9

Match to Page 11

# 10



# DEERFIELD



10

Match to Page

Match to Page

12

# 11

Hartford Brook Rd

Cobbler Trl

Canola Rd

South Rd

Peterson Rd

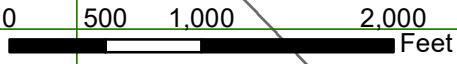
Canola Rd

Middle Rd

Cole Rd

Phitbrick Rd

Stage Rd

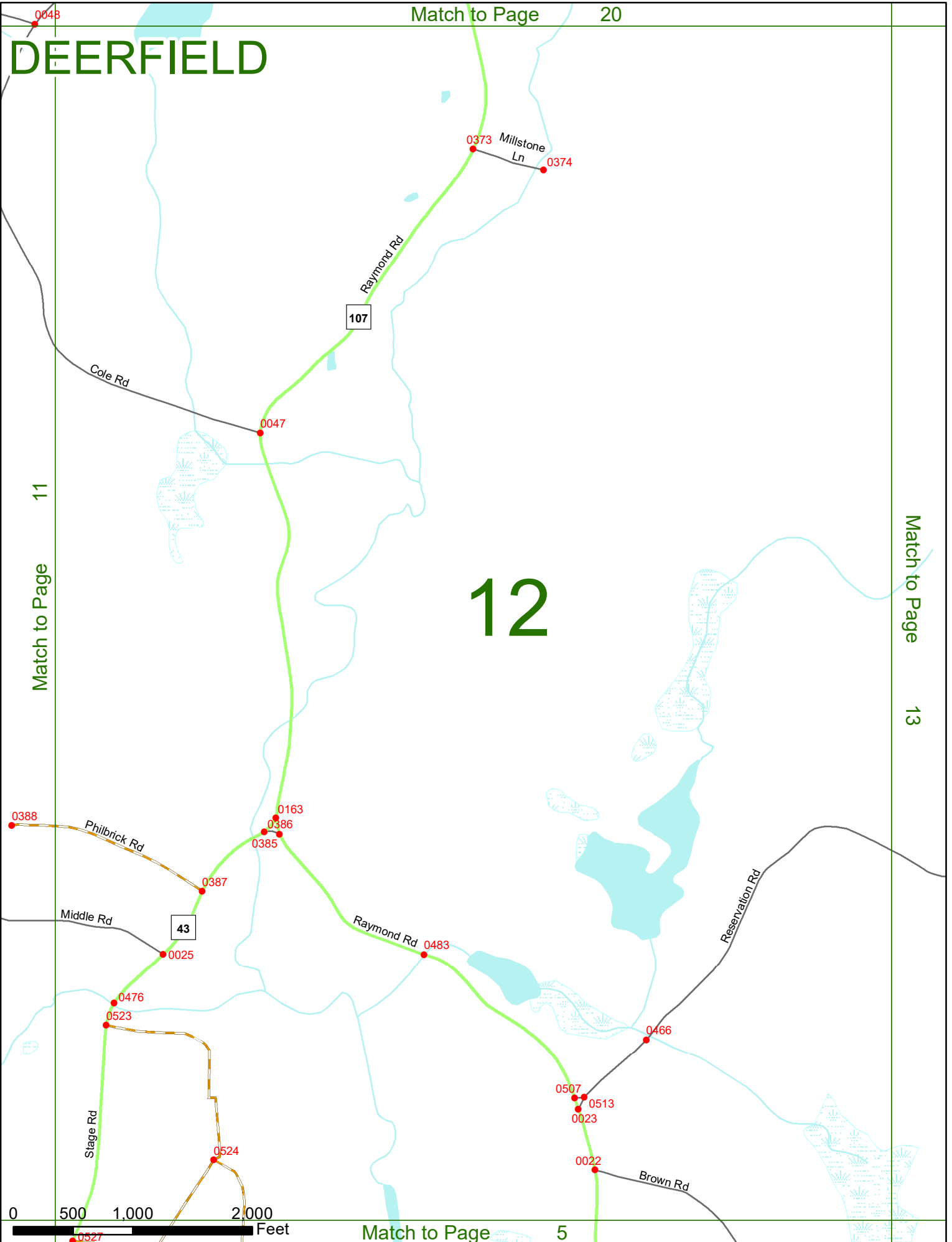


# DEERFIELD

Match to Page 11

Match to Page 13

# 12





# DEERFIELD

Match to Page

21

0467

Dead Pond

Mountain Rd

0056 0058

12

Match to Page

Tandy Rd

DEERFIELD  
NOTTINGHAM

# 13

Match to Page

14

0053

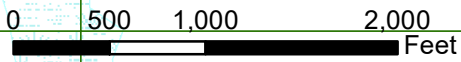
0054

Pawtuckaway SP

Round Pond Rd

Reservation Rd

0160 0205



Match to Page

6

# DEERFIELD

Match to Page 22

6203

13

Match to Page

Match to Page

15

# 14

*Pawtuckaway SP*

Dead Pond

Round Pond Rd

Round Pond

DEERFIELD  
NOTTINGHAM

Tower Rd

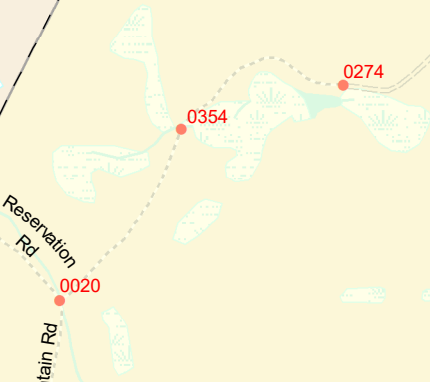
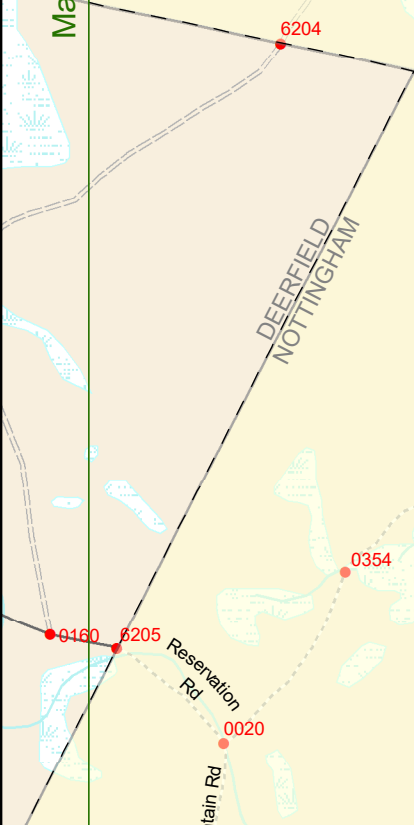
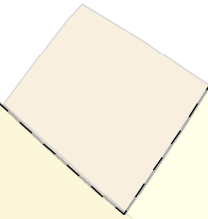
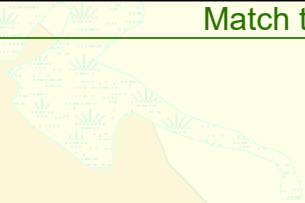
Reservation Rd

Deer Mountain Rd

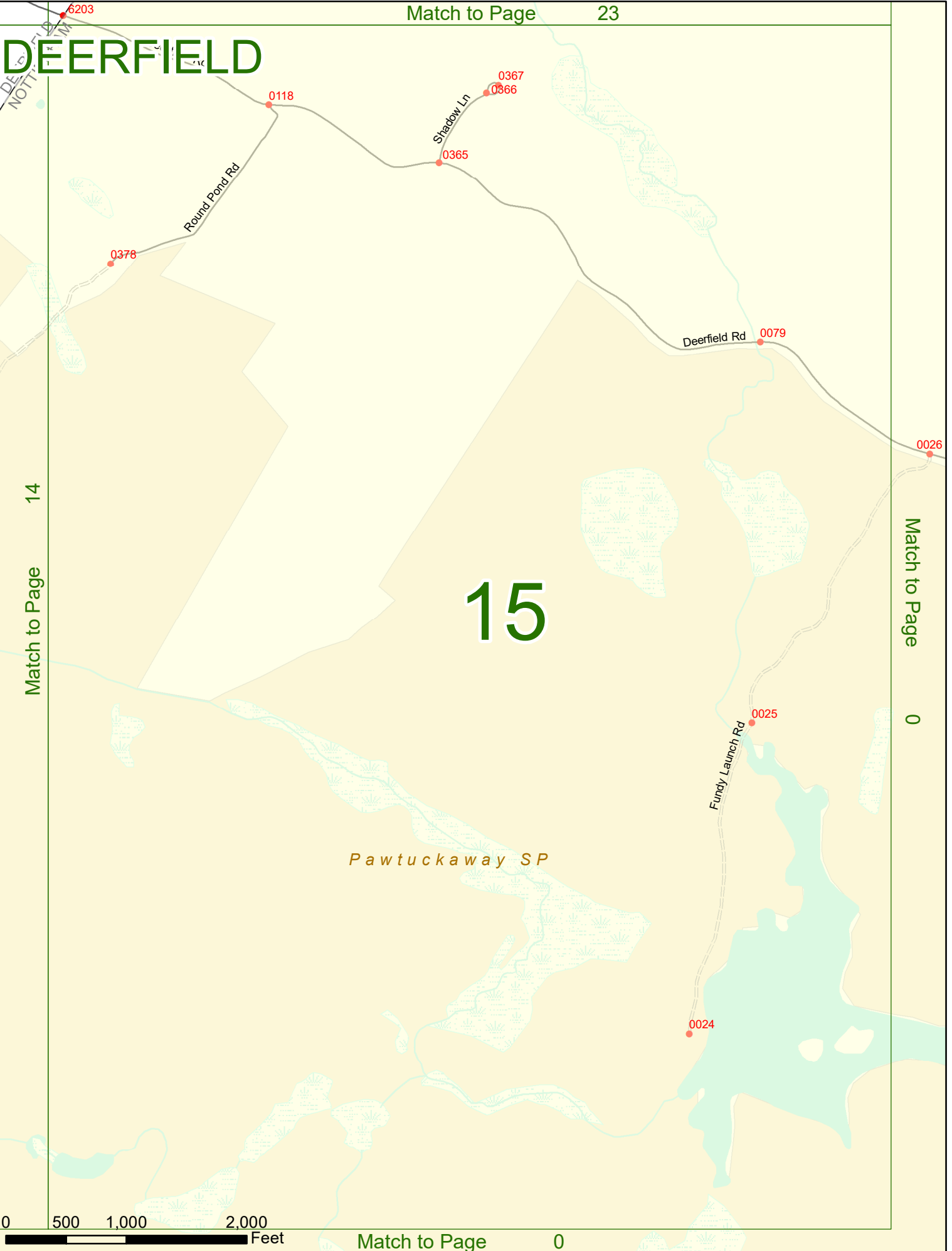
0 500 1000 2,000 Feet

Match to Page

0



# DEERFIELD



Match to Page 14

Match to Page 0

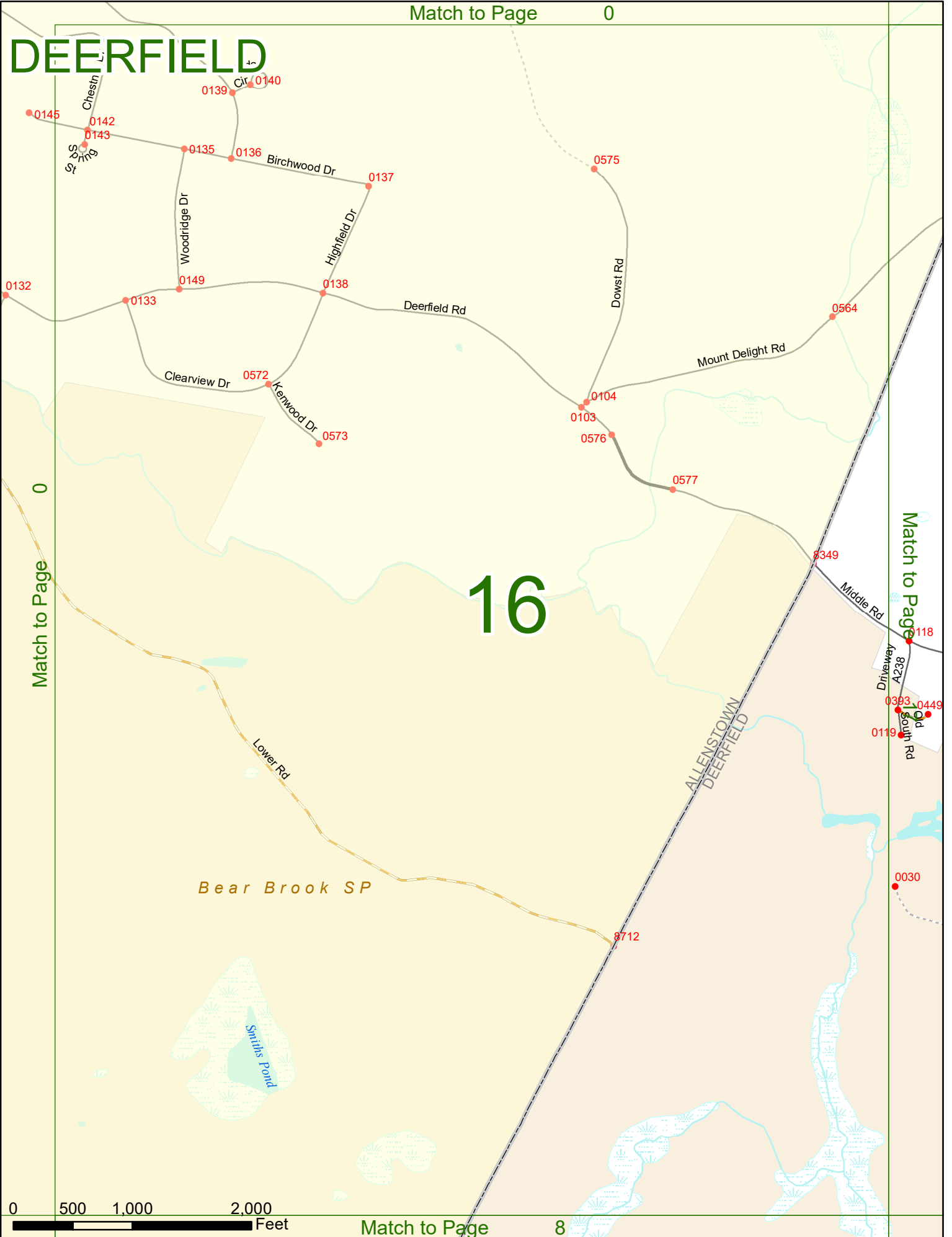
# 15

*Pawtuckaway SP*

0 500 1,000 2,000 Feet

Match to Page 0


# DEERFIELD



Match to Page 0

# 16

Match to Page 8



# DEERFIELD

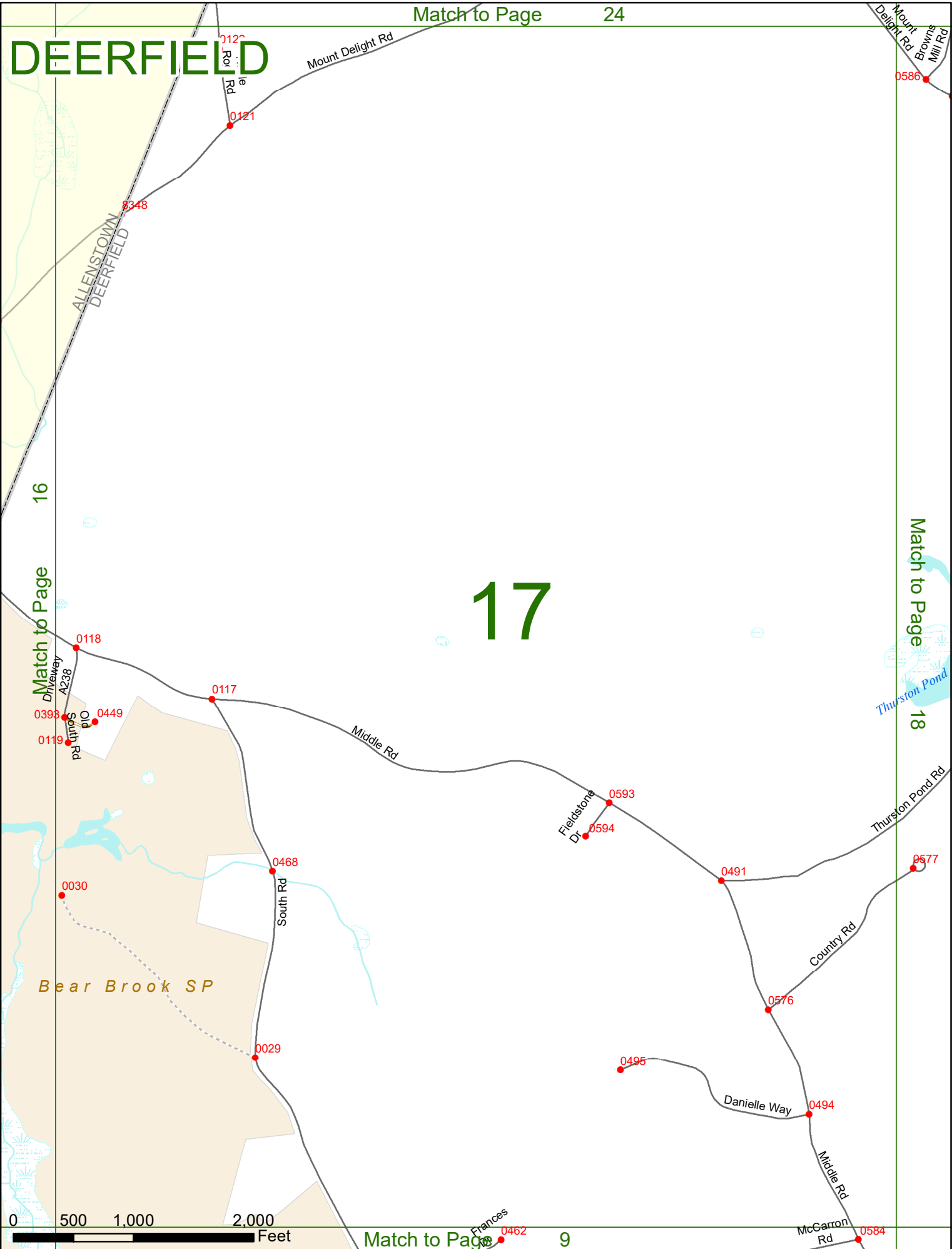
# 17

Match to Page

18

16

Match to Page



0118  
 0393  
 0119  
 0449  
 0117  
 0468  
 0029  
 0030

0593  
 0594

0491

0576

0495

0494

0577

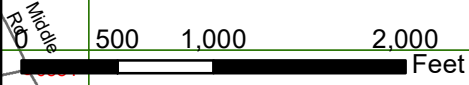
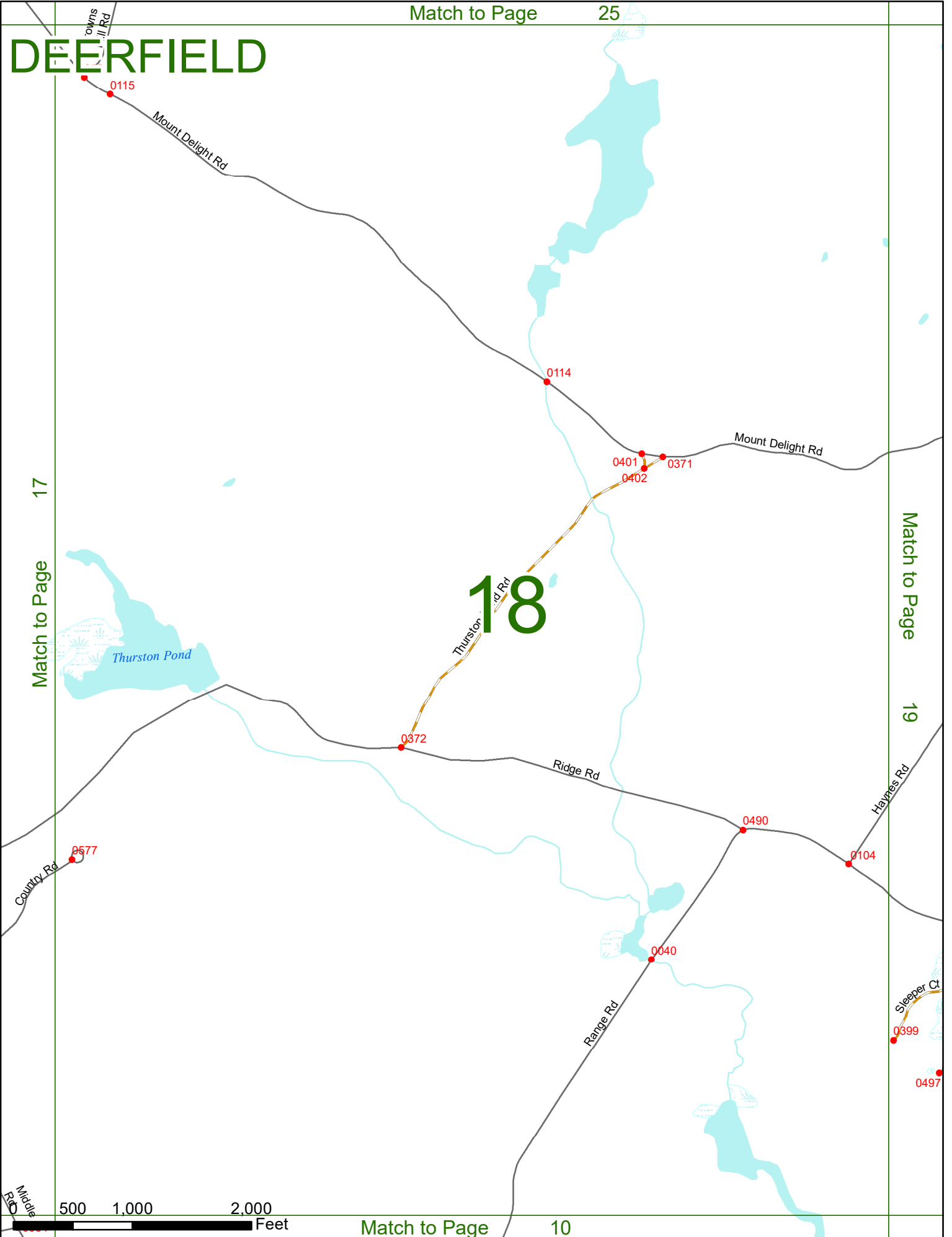
0462  
 Frances

0584  
 McCarron Rd



# DEERFIELD

# 18



# DEERFIELD

Match to Page 26

18

Match to Page

Match to Page 20

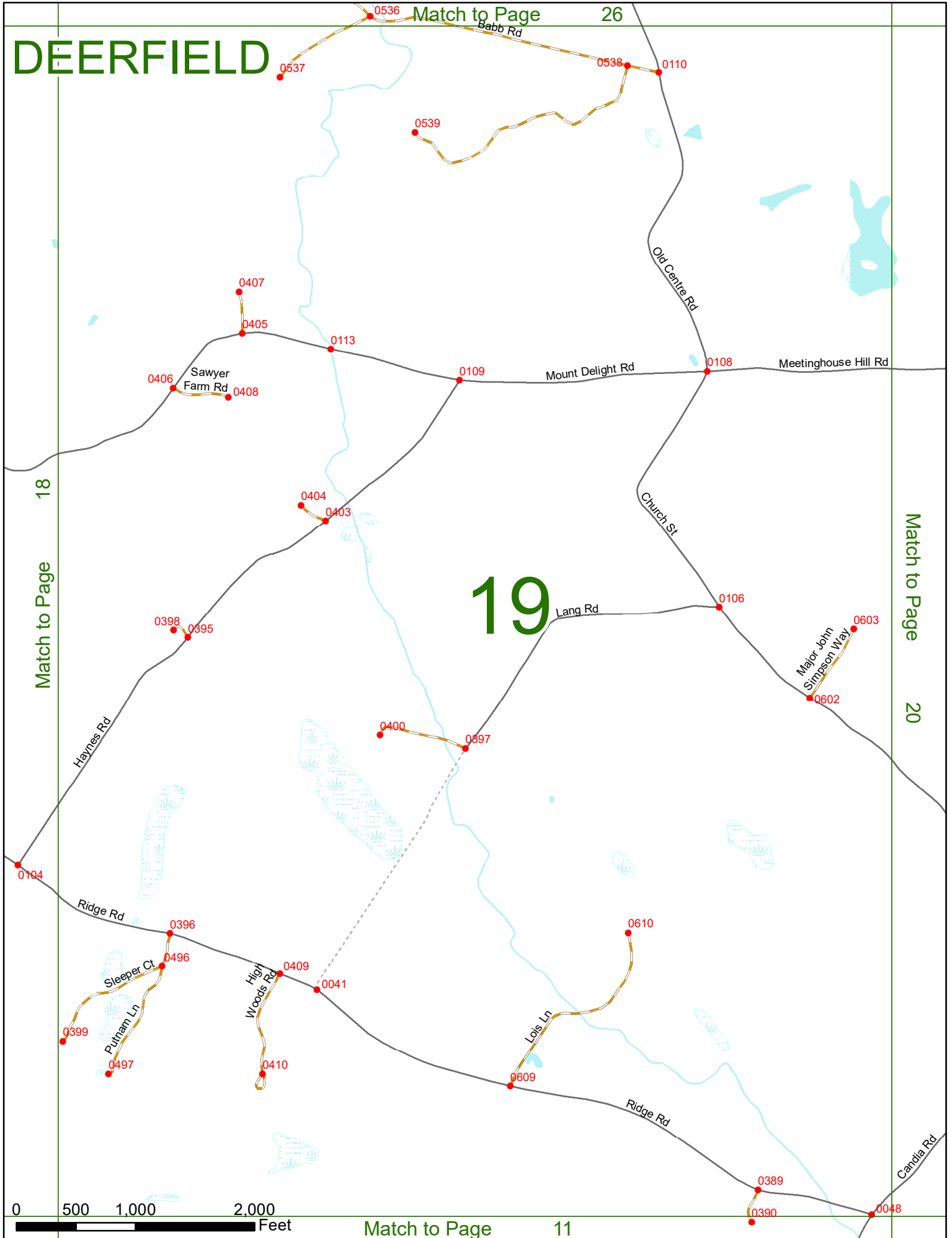
# 19

20

0 500 1,000 2,000 Feet

Match to Page

11





# DEERFIELD

Match to Page 27

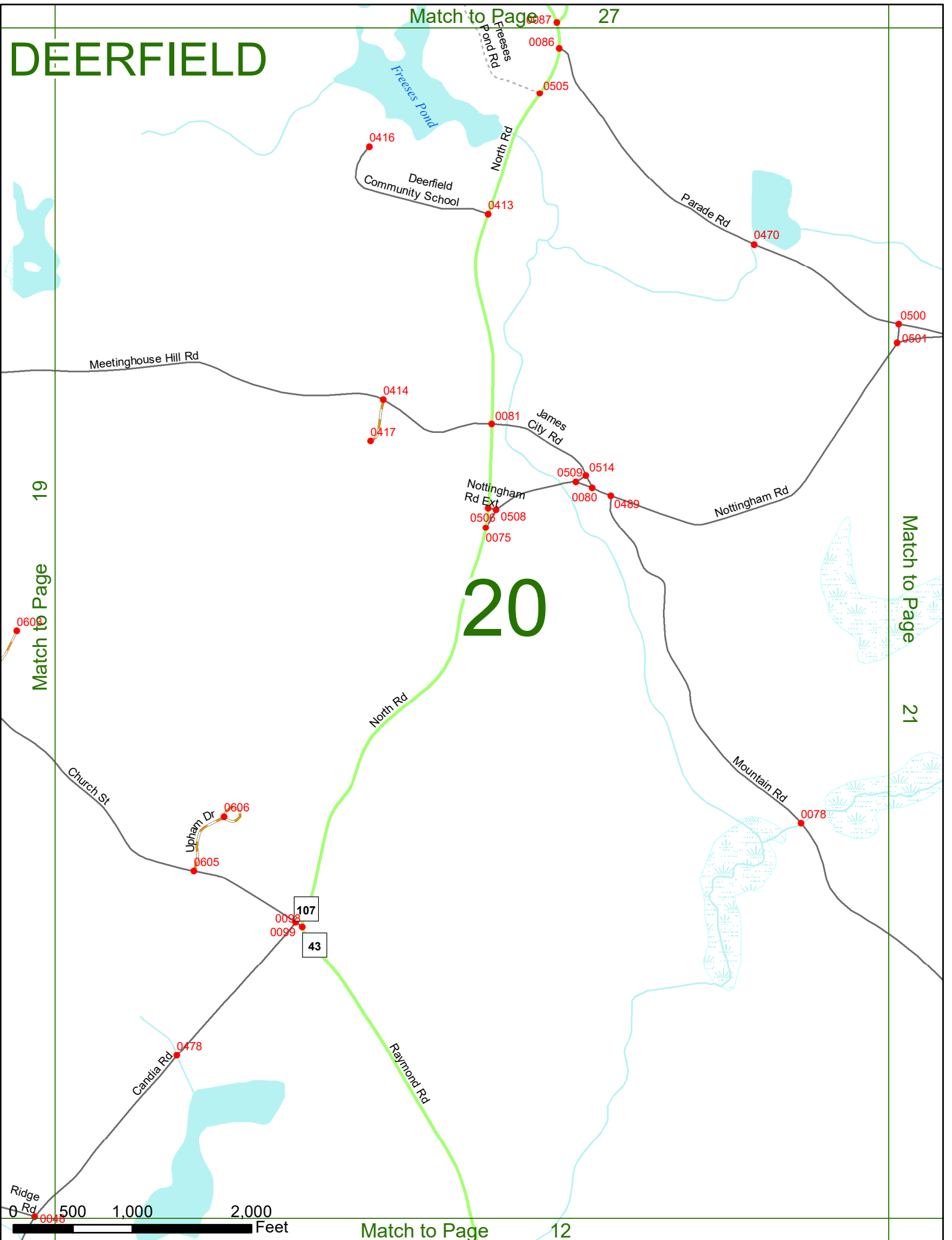
19

Match to Page

Match to Page

21

# 20



Match to Page

12

# DEERFIELD

# 21

Parade Rd  
Nottingham Rd

Harvey Rd

20

Match to Page

Match to Page

22

Nottingham Rd

Perry Rd

Adams Hill Rd

Mountain Rd

Mountain Rd Ext

Dead Pond



0500

0501

0076

0077

0415

0450

0074

0073

0532

0533

0071

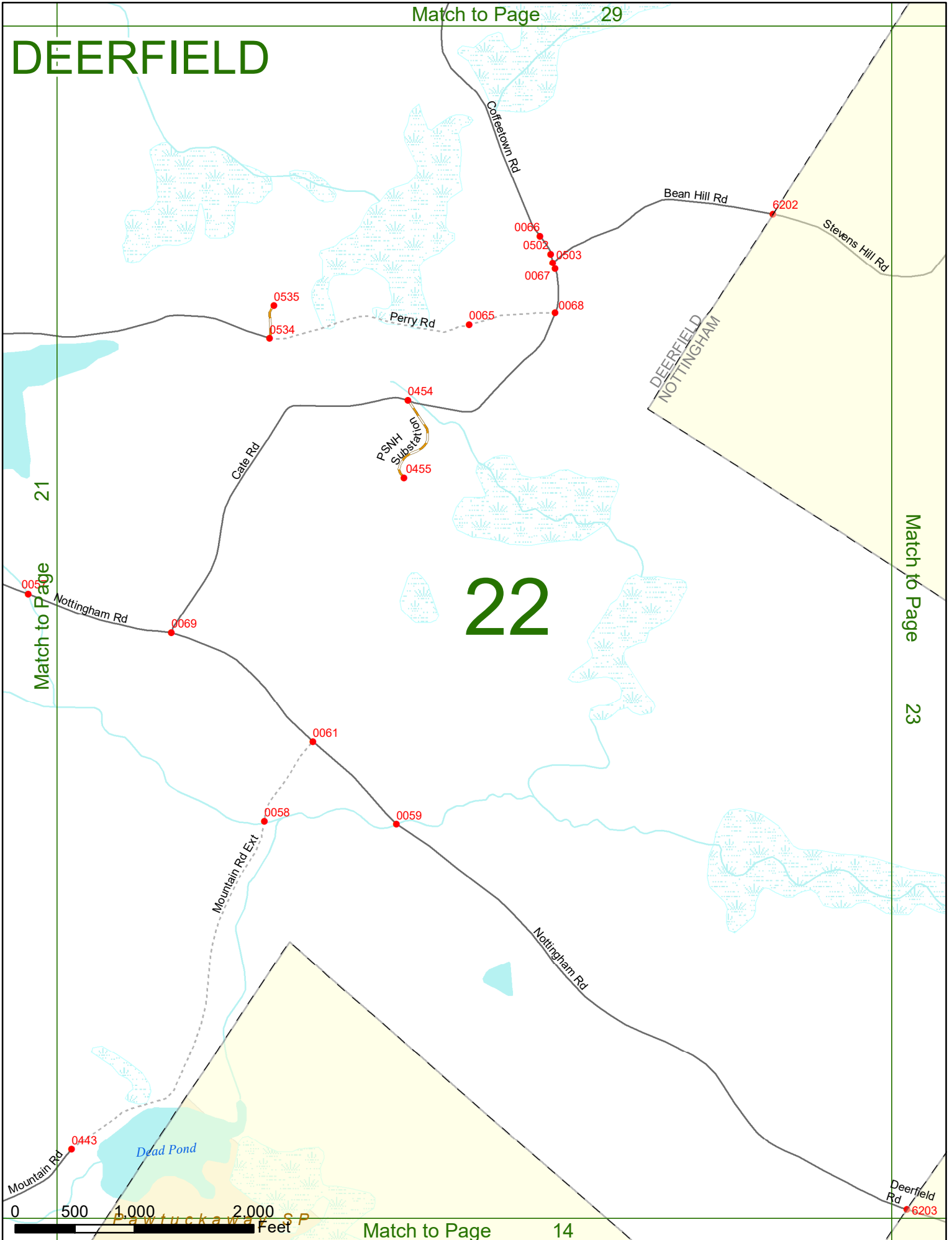
0057

0482

0443

0467

# DEERFIELD



21

Match to Page

# 22

Match to Page

23

0 500 1,000 2,000 Feet

Pawtuckaway SP

Match to Page

14

Deerfield Rd 6203

DEERFIELD NOTTINGHAM

# DEERFIELD

22

Match to Page

Match to Page

# 23

0081  
Stevens Hill Rd  
0359

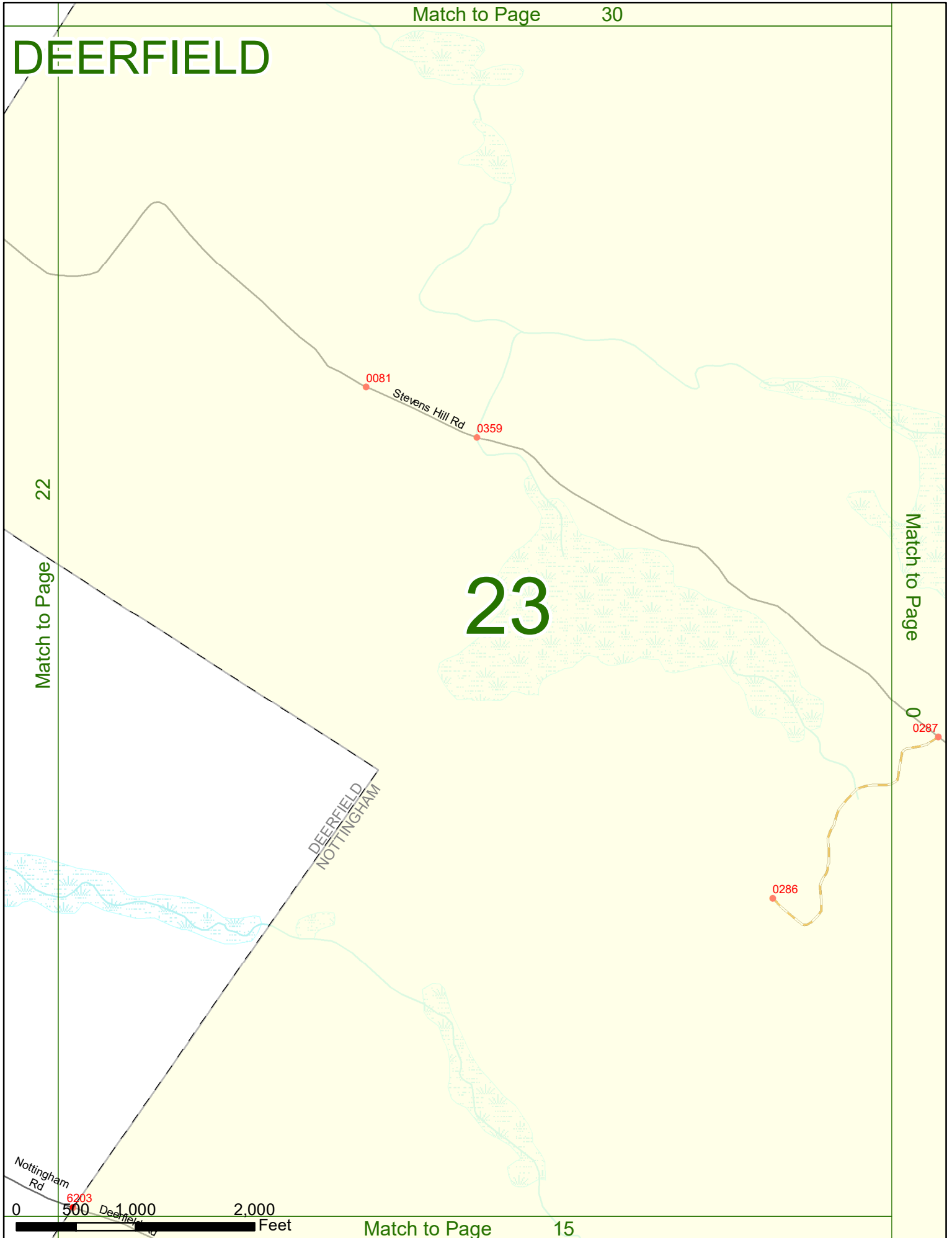
0  
0287

0286

DEERFIELD  
NOTTINGHAM

Nottingham  
Rd

0 500 1,000 2,000 Feet



# DEERFIELD

# 24

0003

0

Match to Page

Mount Delight Rd

8928

0516

Dow Rd

0002

0001

EPSOM  
ALLENSTOWN

8181

0481

Swamp Rd

Kettle Rock Rd

0568

ALLENSTOWN  
DEERFIELD

0116

Mount Delight Rd

0 500 1,000 2,000 Feet

0122

# DEERFIELD

Match to Page 32

James Rd  
0126

Griffin Rd

Mud Pond

0368

Whittier Road Ext

0124

Whittier Rd

0125

24

Match to Page

Match to Page

26

# 25

0590 Hidden Dr  
0587 Corey Rd  
0589  
0588

Browns Mill Rd

Mount Delight Rd

0 500 1,000 2,000 Feet

Match to Page 18

# DEERFIELD

Match to Page 33

25

Match to Page

# 26

Match to Page

27

0357

0359

0362

0364

0445

0361

0132

0444

0363

0575

0131

107

0130

0128

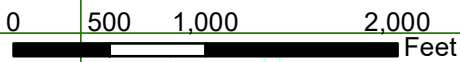
0511

0512

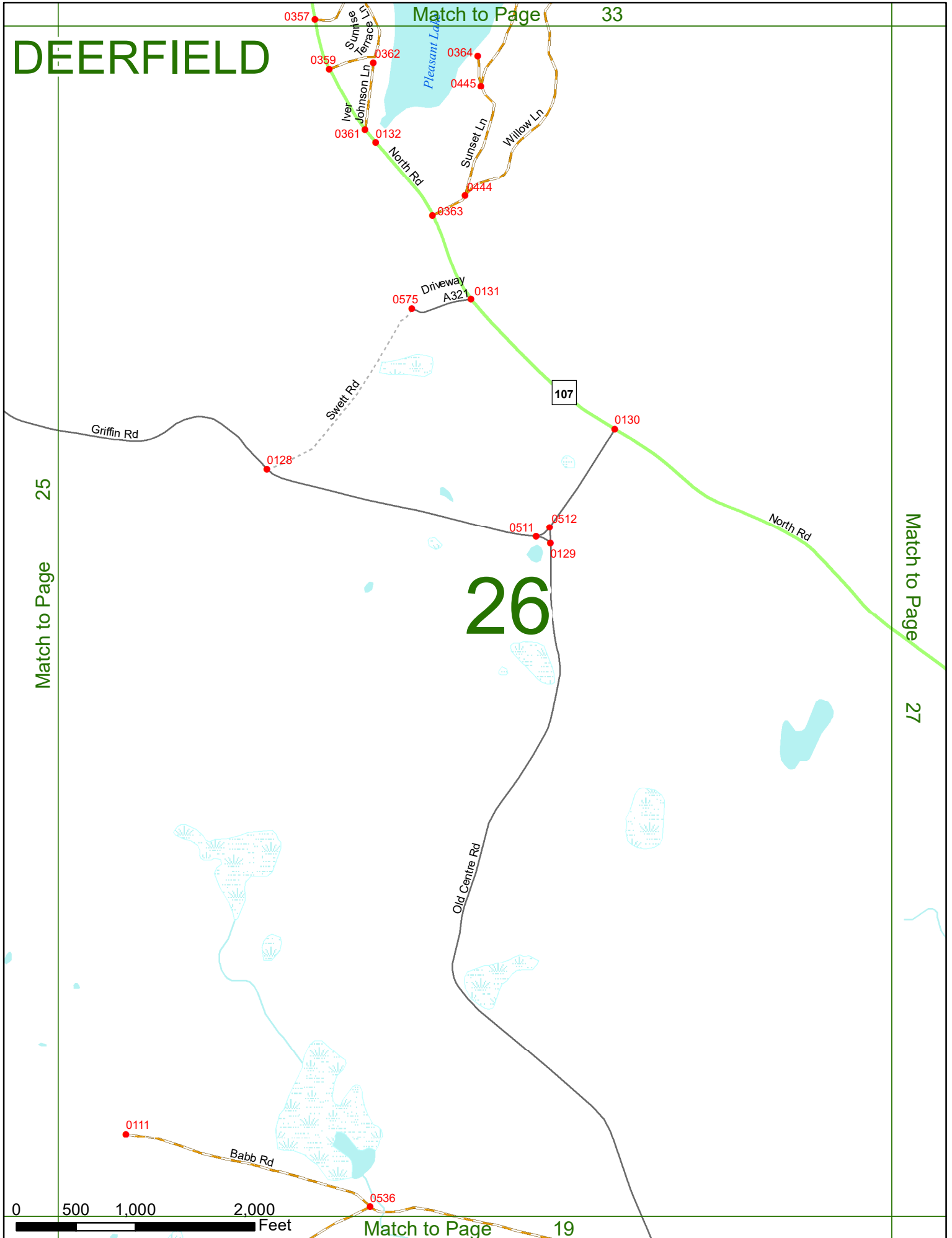
0129

0111

0536



Match to Page 19





# DEERFIELD

Match to Page 34

NORTHWOOD  
DEERFIELD

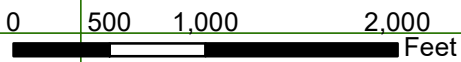
26

Match to Page

Match to Page

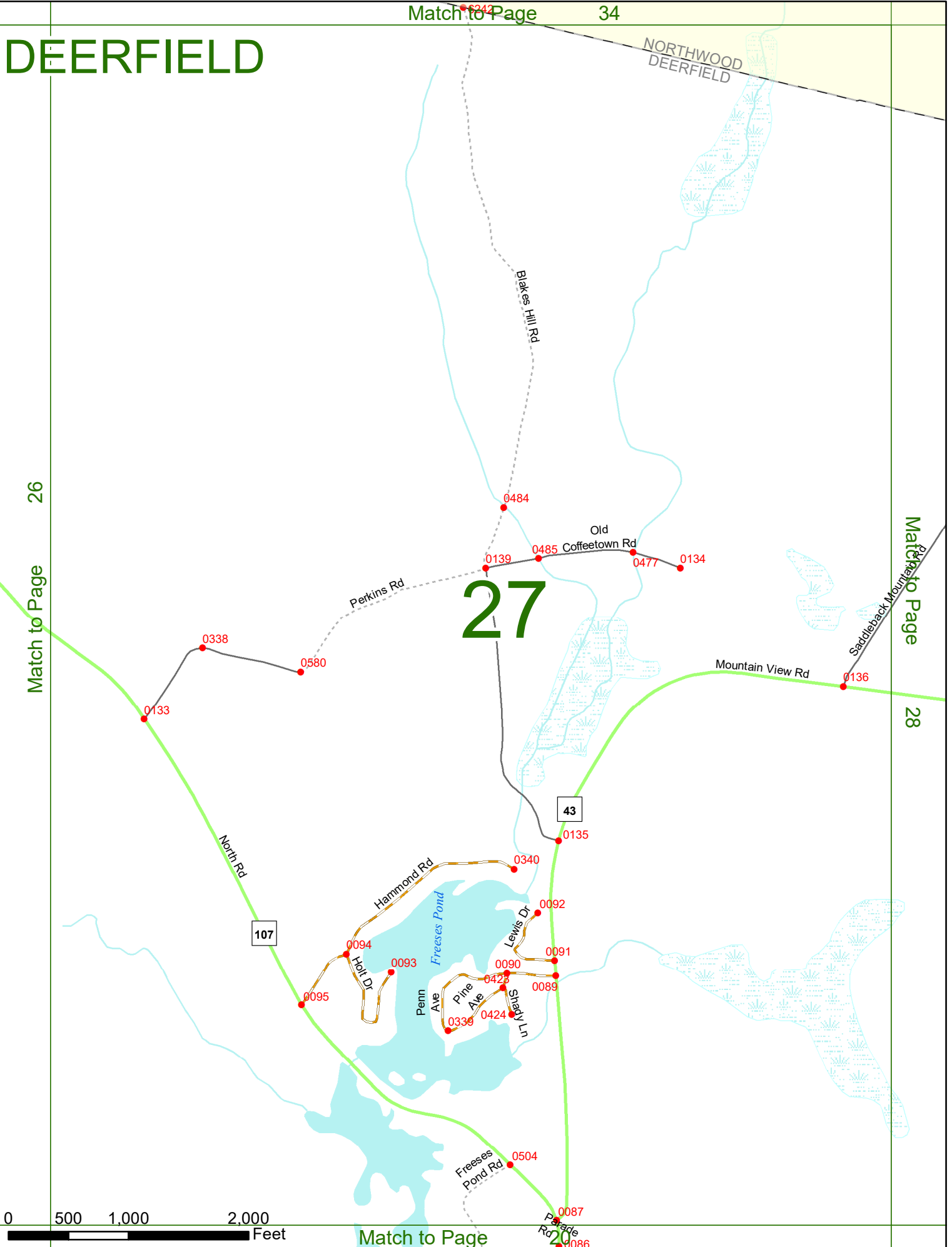
28

# 27



Match to Page

Match to Page 20



# DEERFIELD

NORTHWOOD  
DEERFIELD

27

Match to Page

Match to Page

29

# 28

Saddleback Mountain Rd

Mountain View Rd

Mountain View Rd

Coffeetown Rd

Old Deerfield Rd

Summer Pasture Rd

Wild Turkey Rd

Marsh Pond Rd

Harvey Rd

43

0138

0136

0143

0422

0421

0419

0145

0420

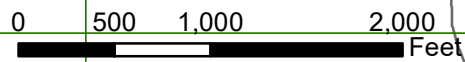
0341

0146

0147

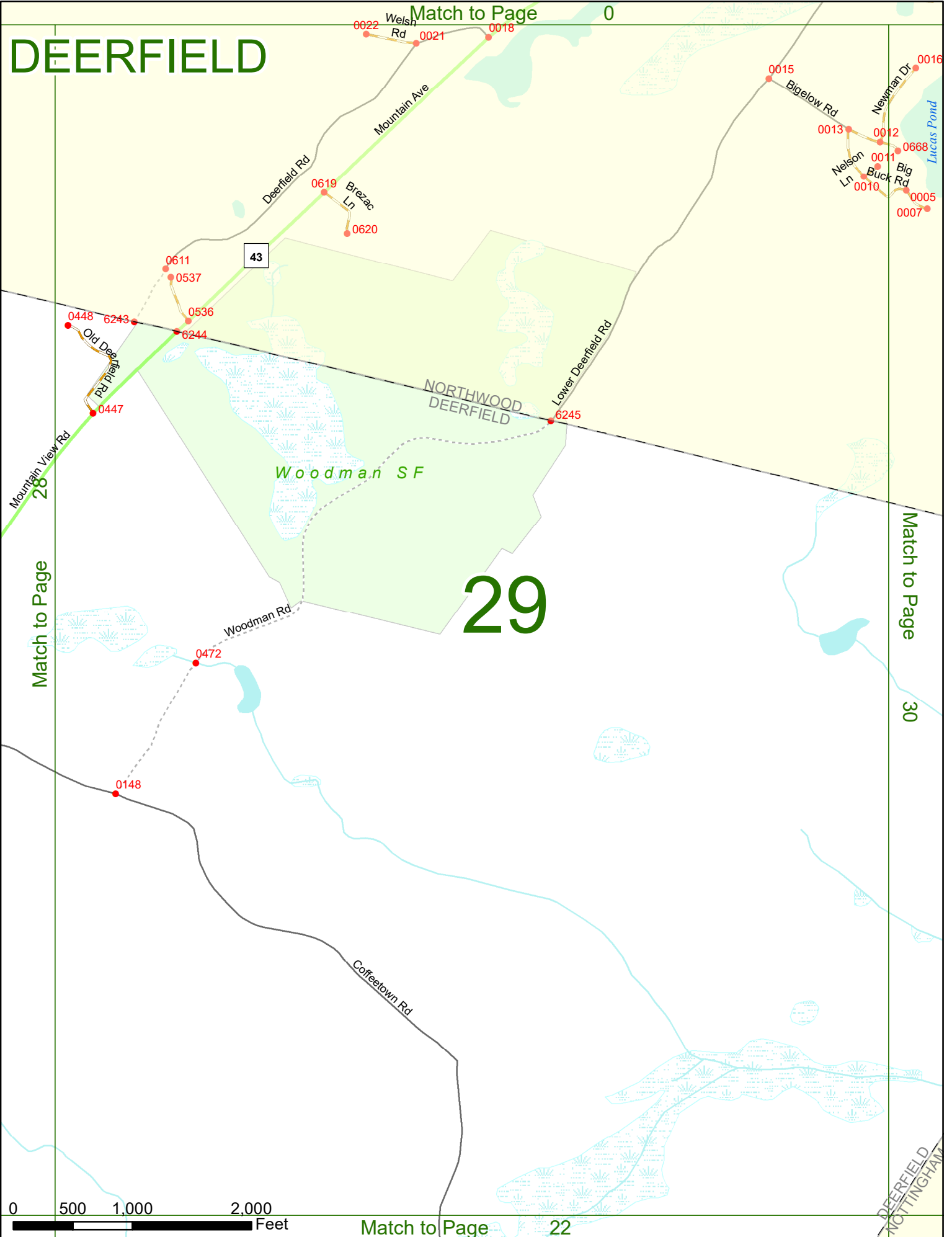
0448

0447



# DEERFIELD

Match to Page 0



Match to Page 28

Match to Page 30


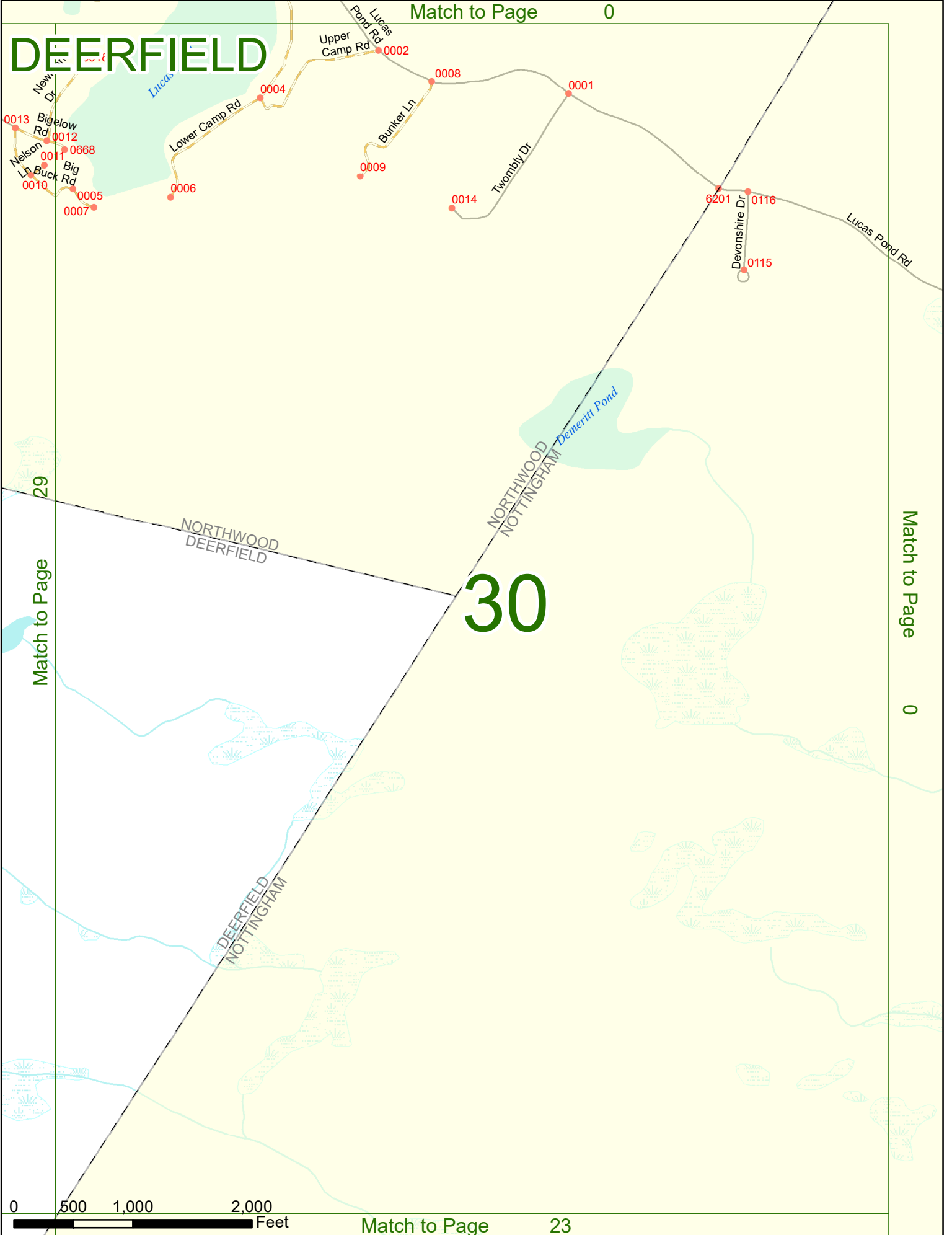
0 500 1,000 2,000 Feet

Match to Page 22

DEERFIELD NOTTINGHAM

# DEERFIELD

Match to Page 0



Match to Page 23

Match to Page

Match to Page

0

29

# 30

NORTHWOOD  
DEERFIELD

NORTHWOOD  
NOTTINGHAM

DEERFIELD  
NOTTINGHAM

Lucas

Demeritt Pond

# DEERFIELD

0

Match to Page

Mountain Rd

0064

0065  
0475

0066

Tarleton Rd

# 31

0017

Match to Page

32

EPSON  
DEERFIELD

# DEERFIELD

Match to Page 35

Match to Page 31

Match to Page 33

## 32

Hilltop Dr  
6759  
0579

Griffin Rd

North Rd  
107

0180

Levi Hill Rd  
0591  
0592

ERSOM  
DEERFIELD

Pleasant Hill Rd

0161

Griffin Rd

Dow Pond

0153

James Rd  
0473

0 500 1,000 2,000 Feet

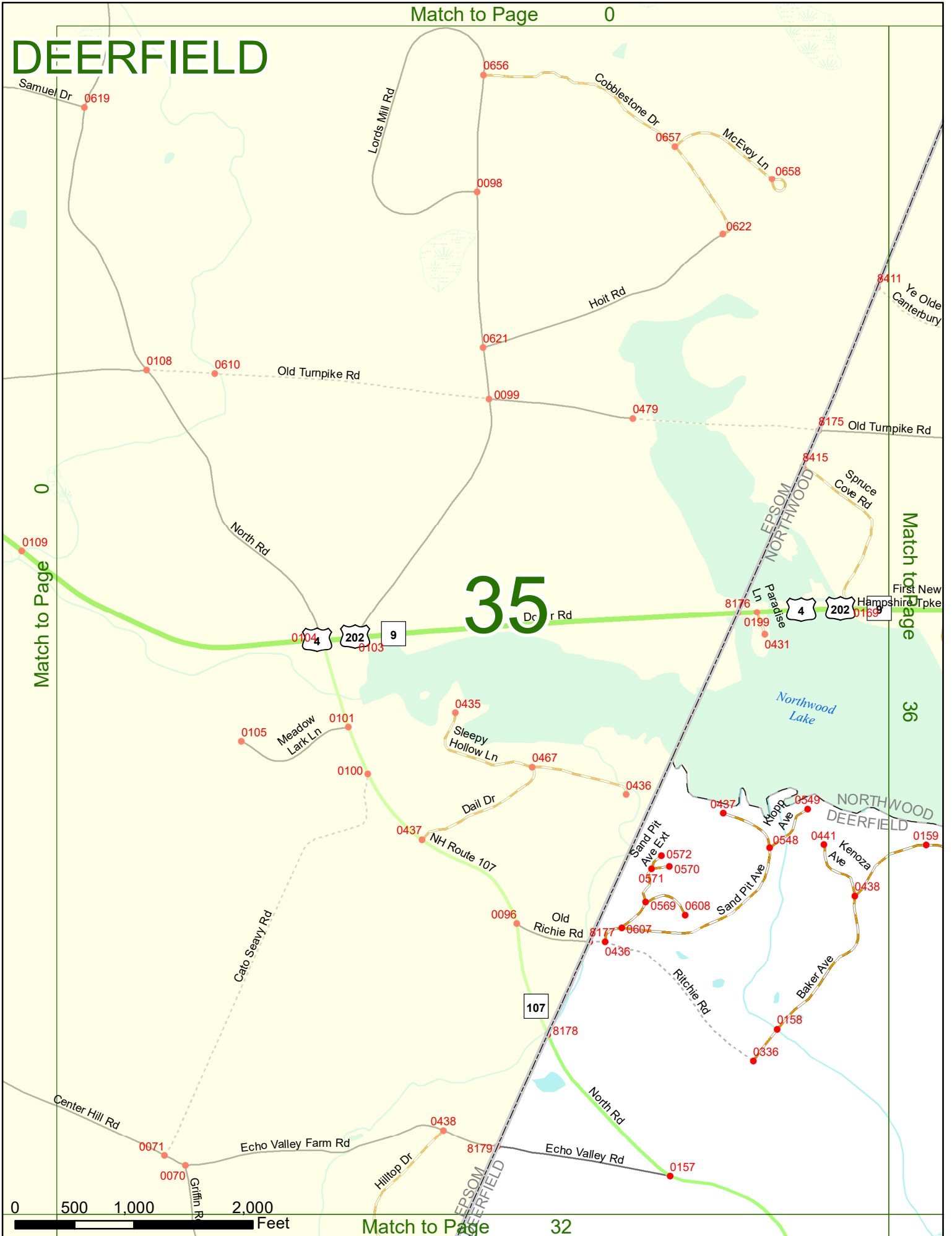
Match to Page 25







# DEERFIELD



# 35

Match to Page 0

Match to Page 36

0 500 1,000 2,000 Feet

Match to Page 32

# DEERFIELD

