

New Hampshire  
**DOT**  
 Department of Transportation

Maps and data sets are not guaranteed to be free from errors and omissions. Data is in a constant state of update and correction by various groups and agencies. Information displayed on this map is the best available at the time of publication.

# 2022 Nodal Reference Bookmap

## LEGEND



NHDOT will accept crash locations based on the State of NH Uniform Police Traffic Accident Report.

Crash occurred on:

**Option 1**     Street Address  
                   123 Main Street

**Option 2**     Route No and/or     Distance from             NESW             Intesecting Road, Bridge,  
                   Street name             Intersecting Street                                     Town/County line  
                   Main Street                     500                     E                     Oak Street

**Option 3**     First Node                     Distance from First Node                     Second Node  
                   515                                     212                                     632

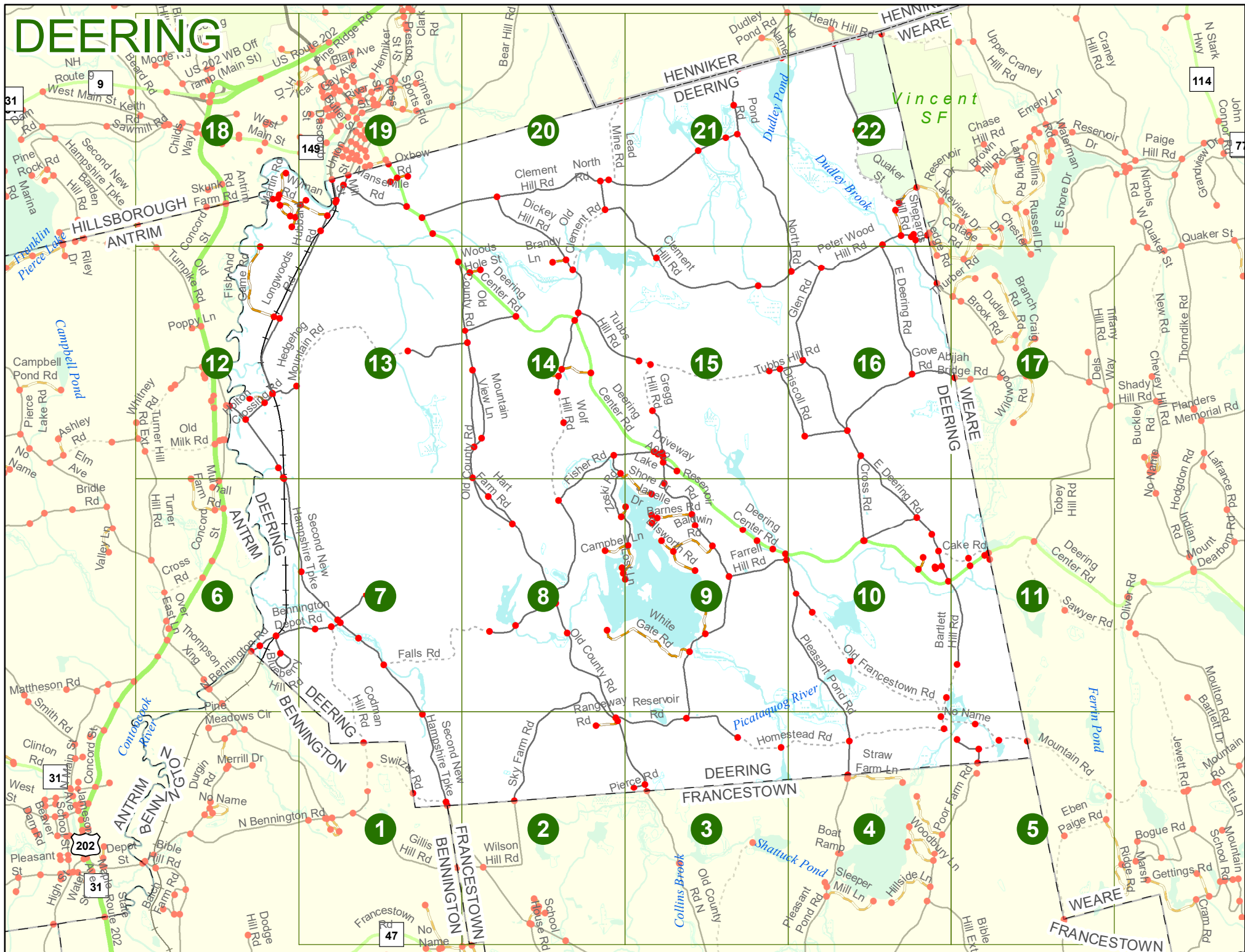
**Option 4**     Route No and/or             Mile Marker on Interstate Only             NESW             Mile (Marker)  
                   Street name  
                   189S                                     700 feet                                     S                     36.8

**Option 3 – Example**

Street Name                     Loudon Road  
First Node                             803  
Distance from First Node             318 Ft  
Second Node                             813



# DEERING



# DEERING

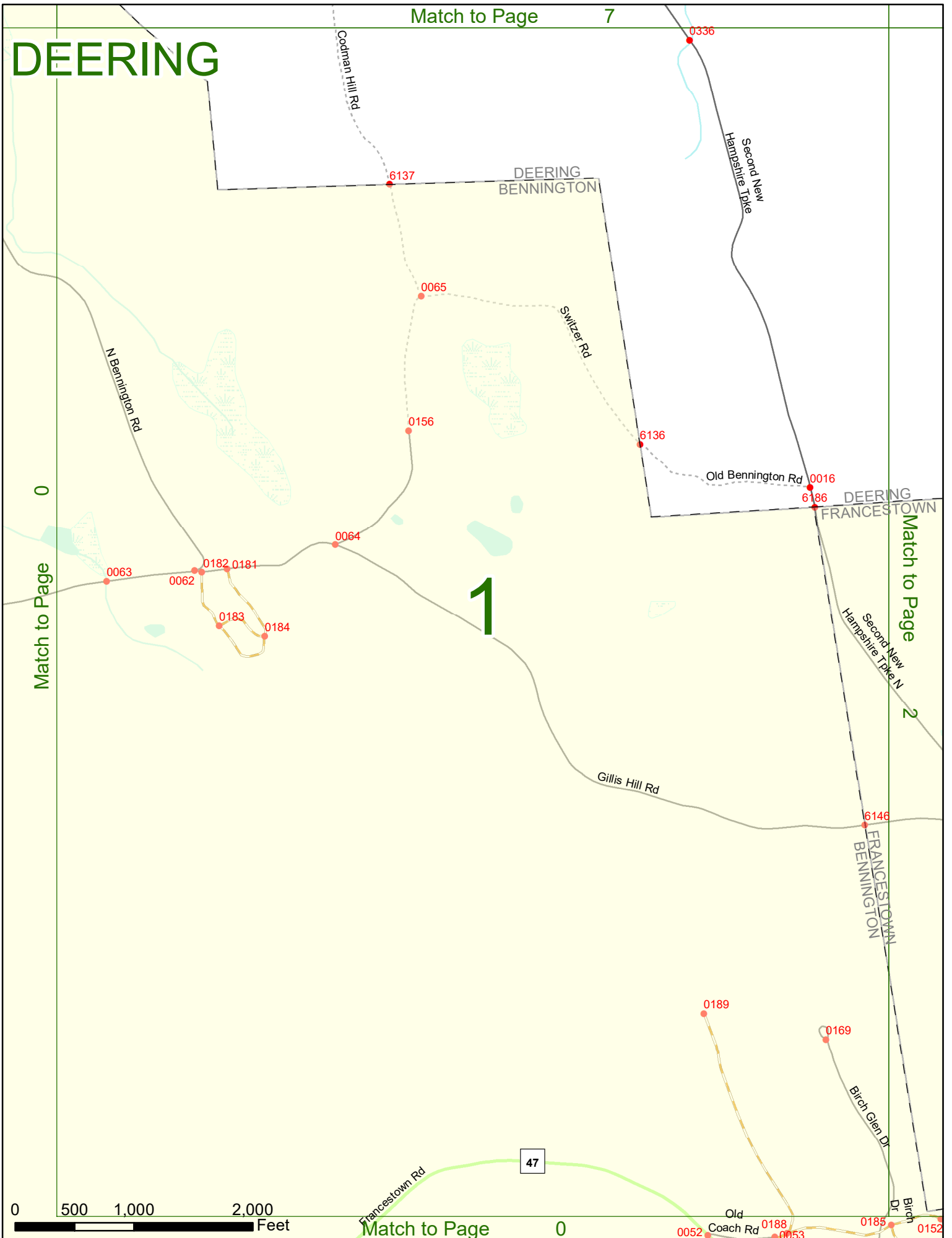
Match to Page 7

Match to Page 0

Match to Page 2

Match to Page 0

# 1



0 500 1,000 2,000 Feet

47

0052 0053 0188 0185 0152

Match to Page 0

# DEERING

Match to Page 8

0015 Rangeway Rd  
0014 Reservoir Rd  
0013  
Old County Rd

Sky Farm Rd

0012

DEERING  
FRANCESTOWN

6185

1

Match to Page 1

Match to Page 3

# 2

Wilson Hill Rd

Gillis Hill Rd 0124

6146

Second New  
Hampshire Tpke N

0178 Fire Lane 100  
0145 Fire Lane 101  
0147  
0144 0146  
Tony Pines Rd

0143 0122

School House Rd

0192

Birch Glen Dr

0 500 1000 2,000 Feet

Match to Page 0

# DEERING

Match to Page 9

9

0010

0307

0331

Pierce Rd

0011

0012

6184

DEERING  
FRANCESTOWN

2

Match to Page

# 3

Match to Page

4

0126

Shattuck Pond

0125

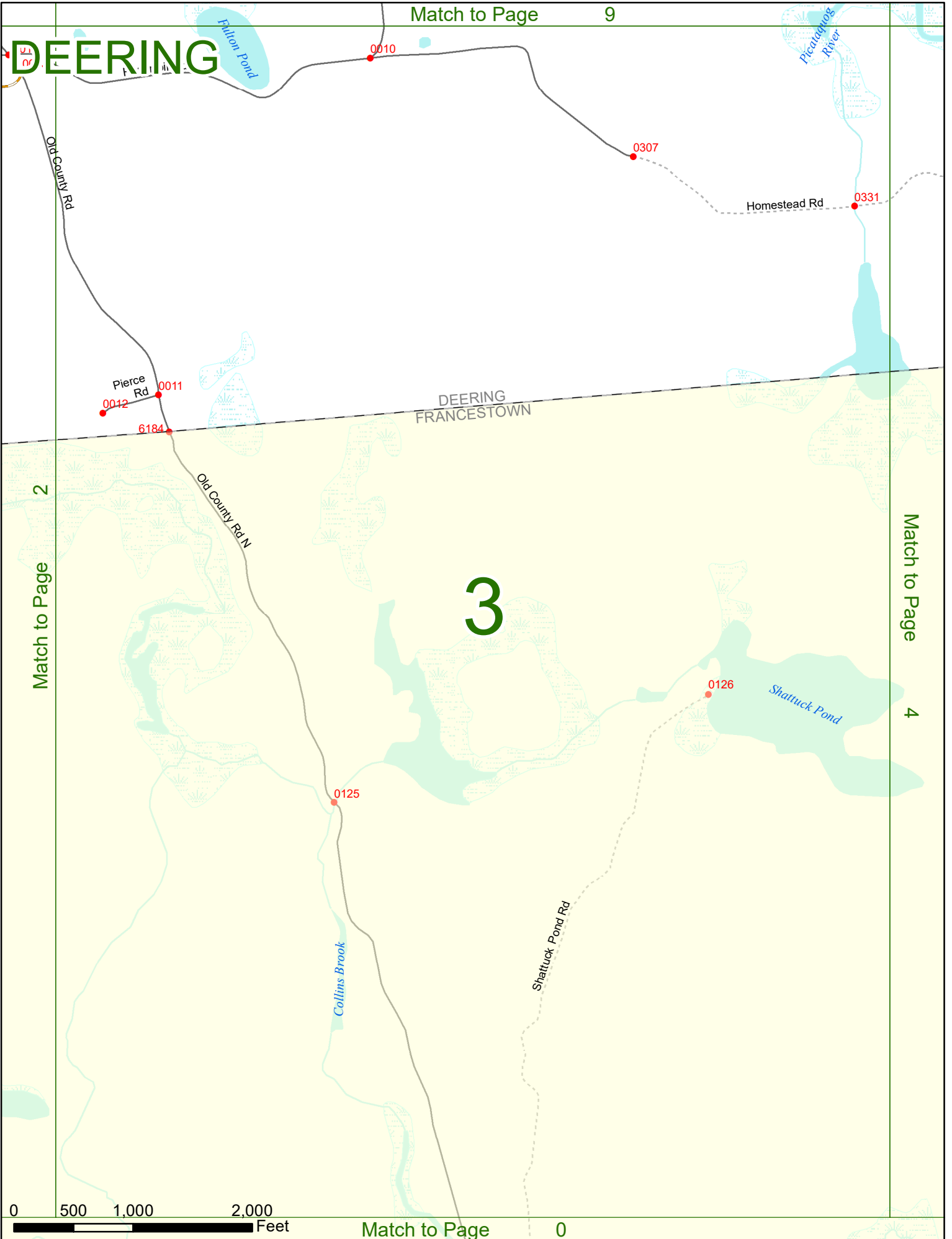
Collins Brook

Shattuck Pond Rd


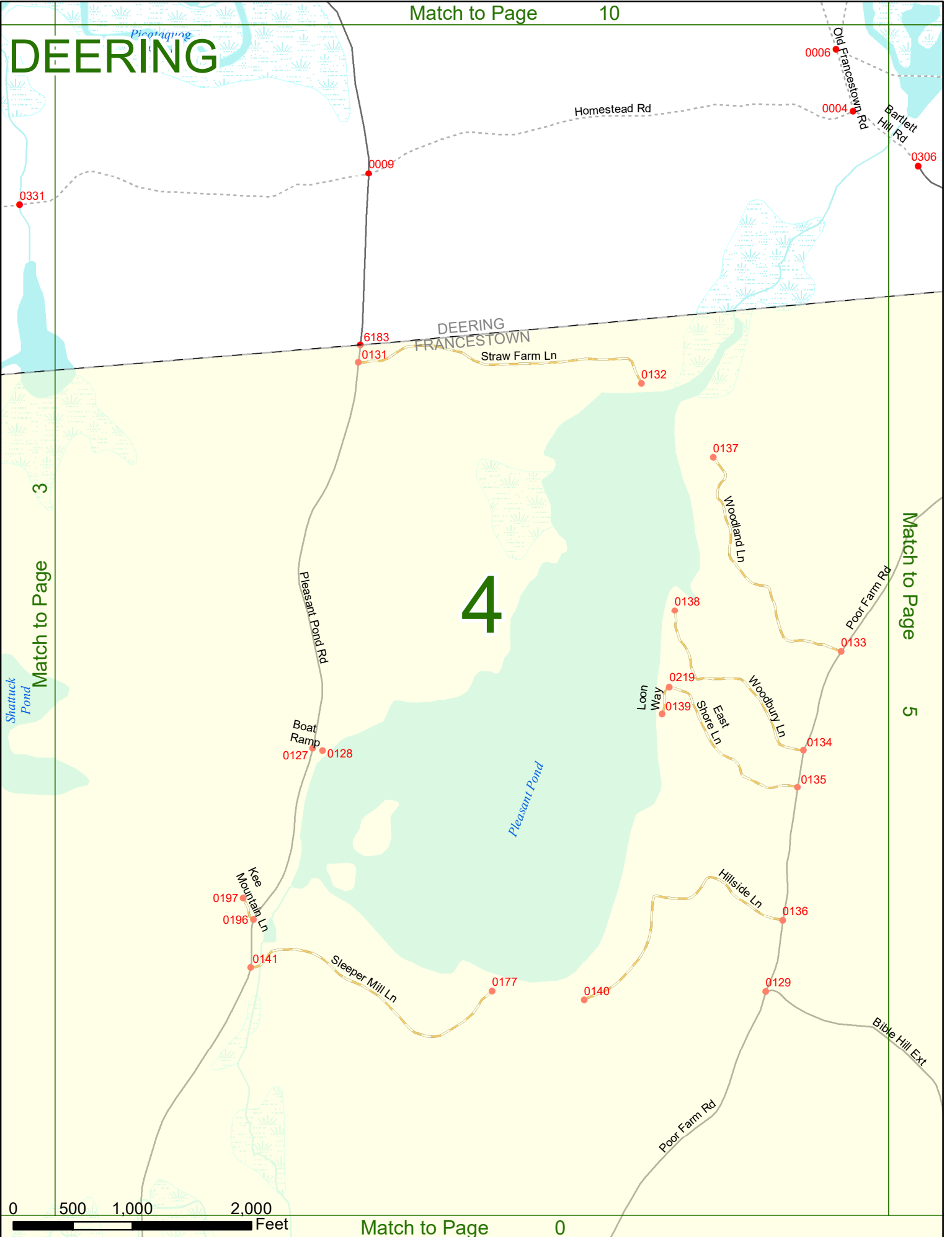
0 500 1,000 2,000 Feet

Match to Page

0

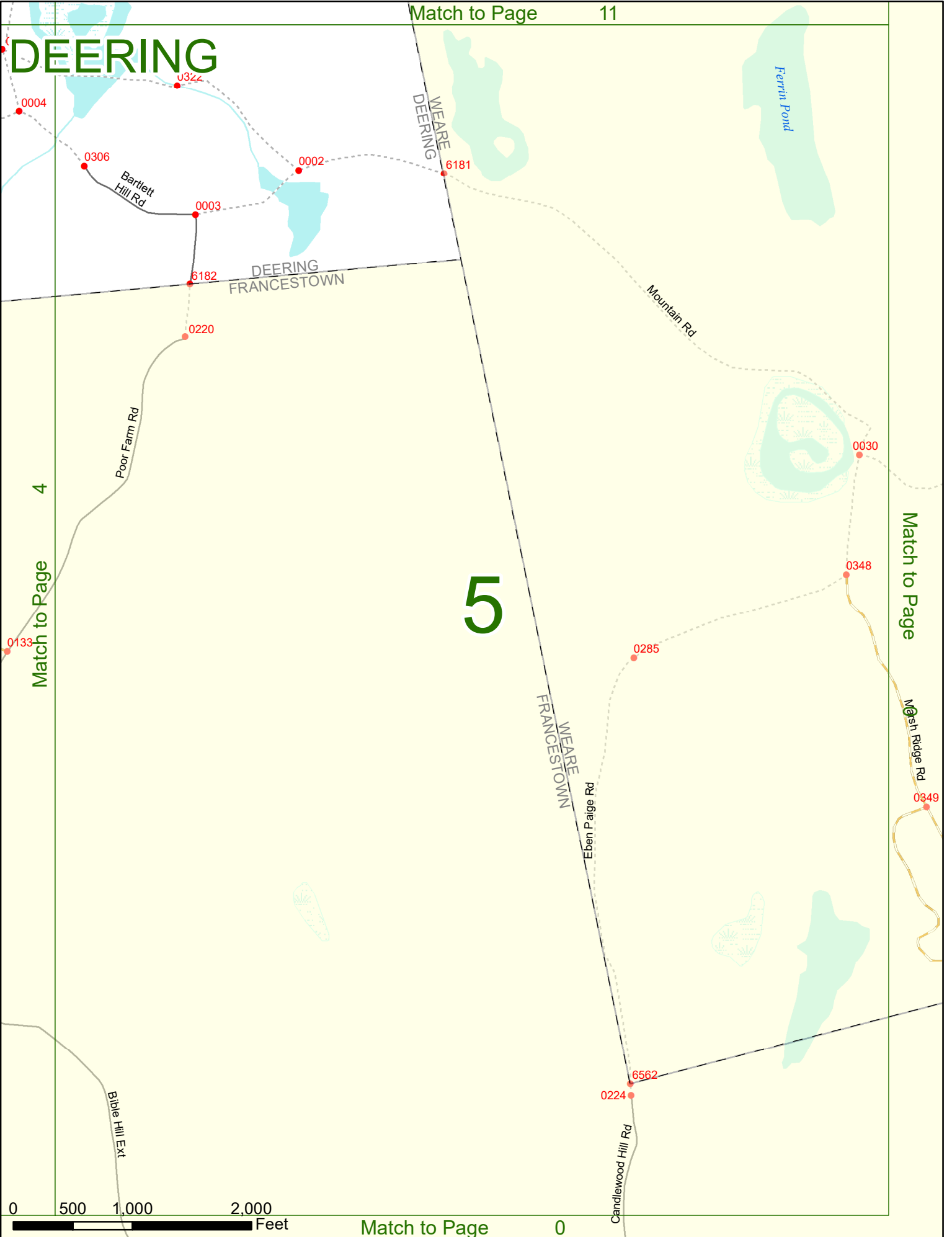


# DEERING



# DEERING

# 5




4

Match to Page

Match to Page

Mash Ridge Rd





# DEERING

Match to Page 12

12

0074 0346

0540

0140

0541

0538

0539

Turner Hill Rd

Mulhall Farm Rd

Commercial Dr

Concord St

Second New Hampshire Tpke

0141

Elm Ave

0445

0082

Cross Rd

0083

# 6

Match to Page 0

Match to Page 7

7

202

0084

Over East Ln

0085

0081

0443

Concord St

Thompson Xing

0456

6096

0070

0214

Bennington Depot Rd

0217

Blueberry Hill Rd

0021

0334

6138

DEERING ANTRIM

DEERING BENNINGTON

Contoocook River

0 500 1,000 2,000

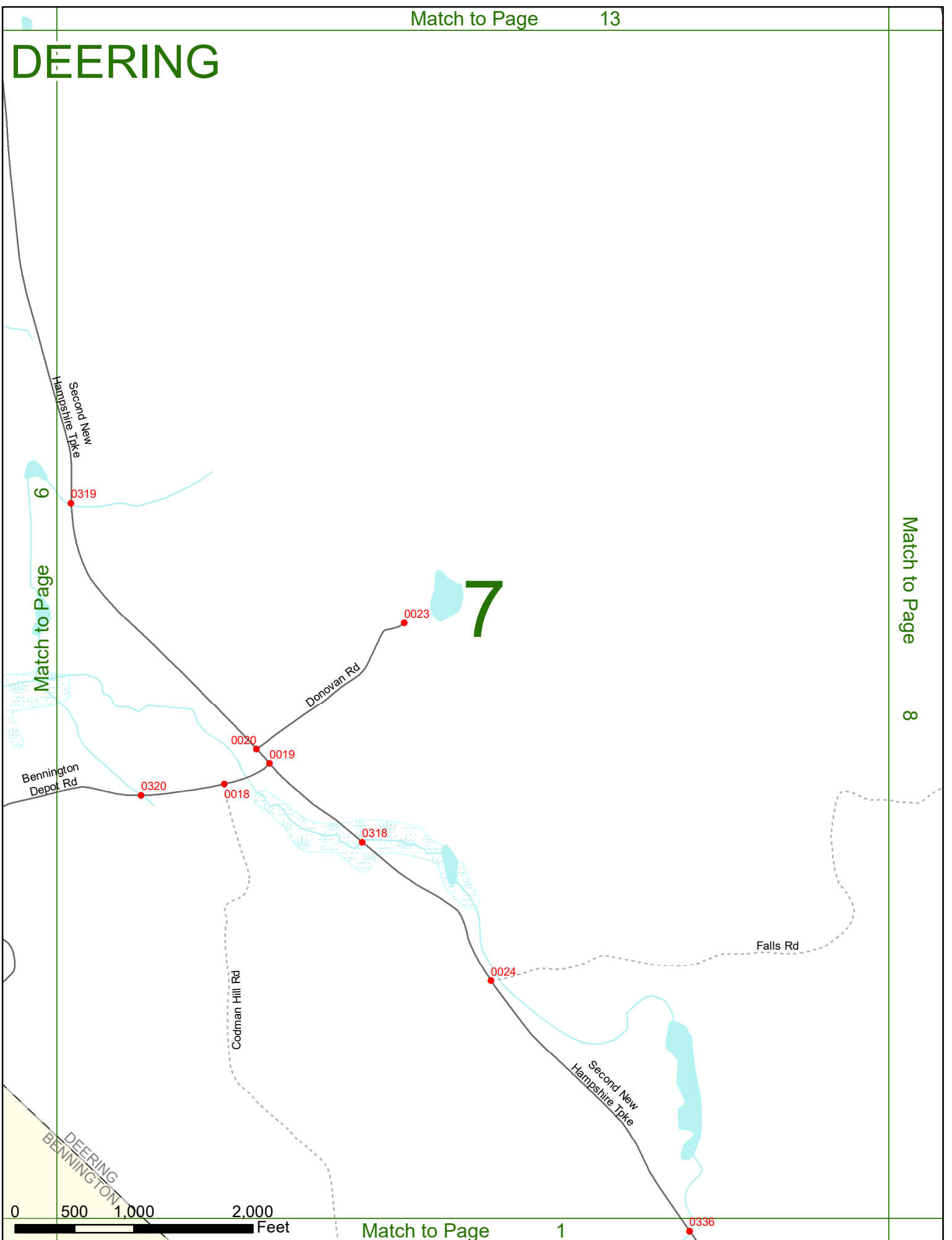
ANTRIM BENNINGTON

Feet

Match to Page

0

# DEERING



Match to Page 8

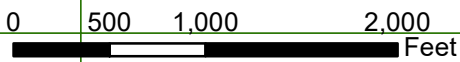
# DEERING

Match to Page 14

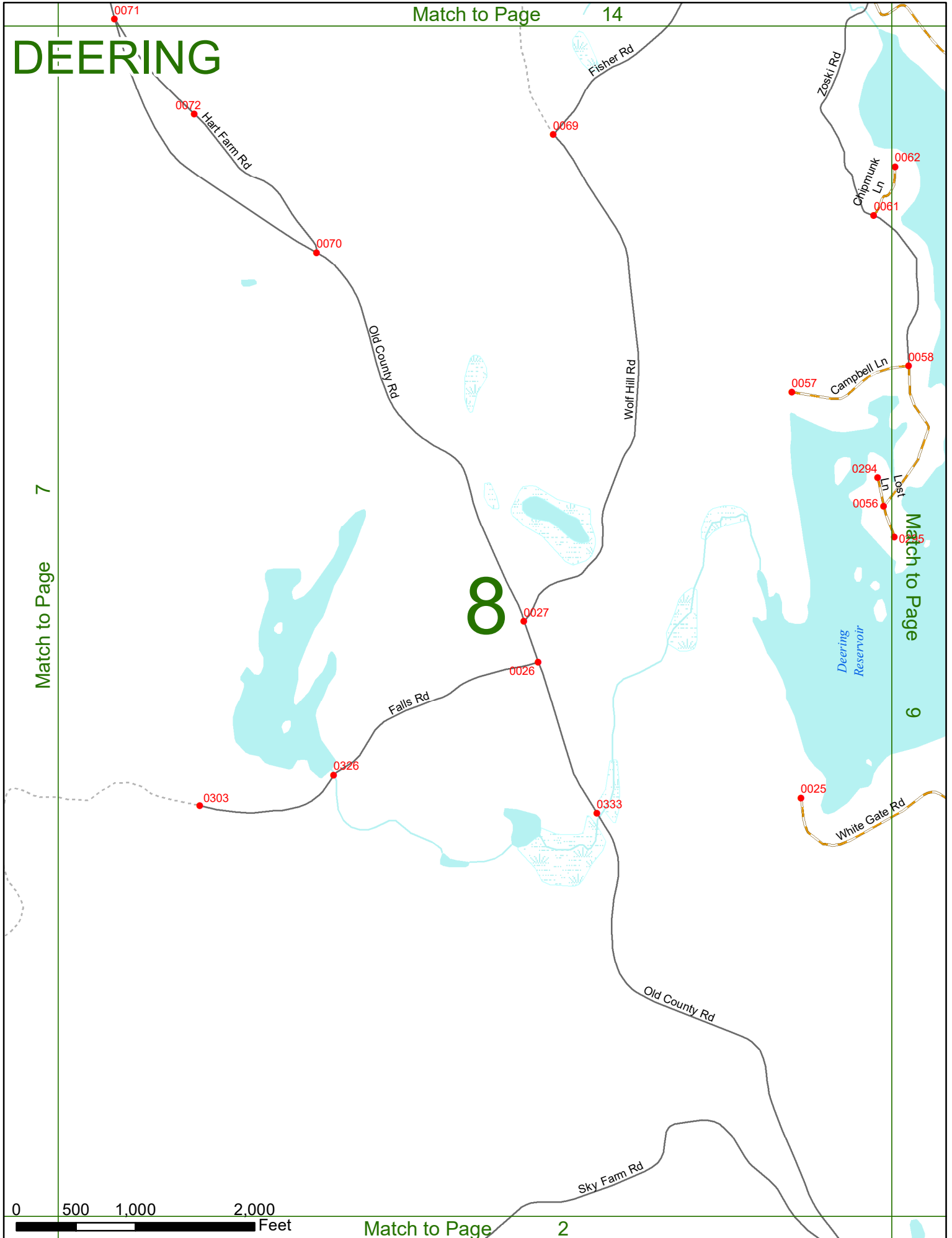
Match to Page 7

Match to Page 9

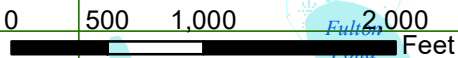
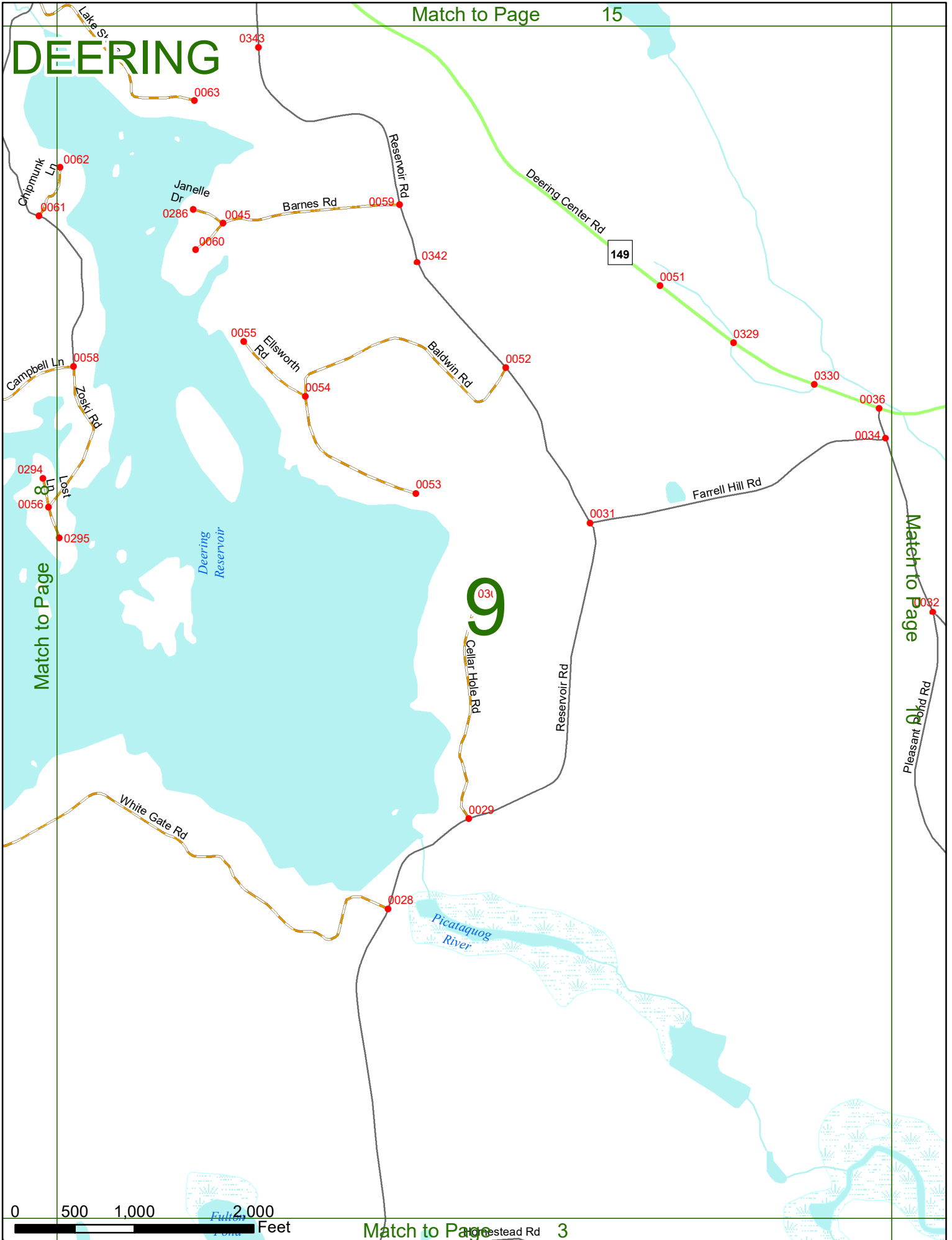
# 8



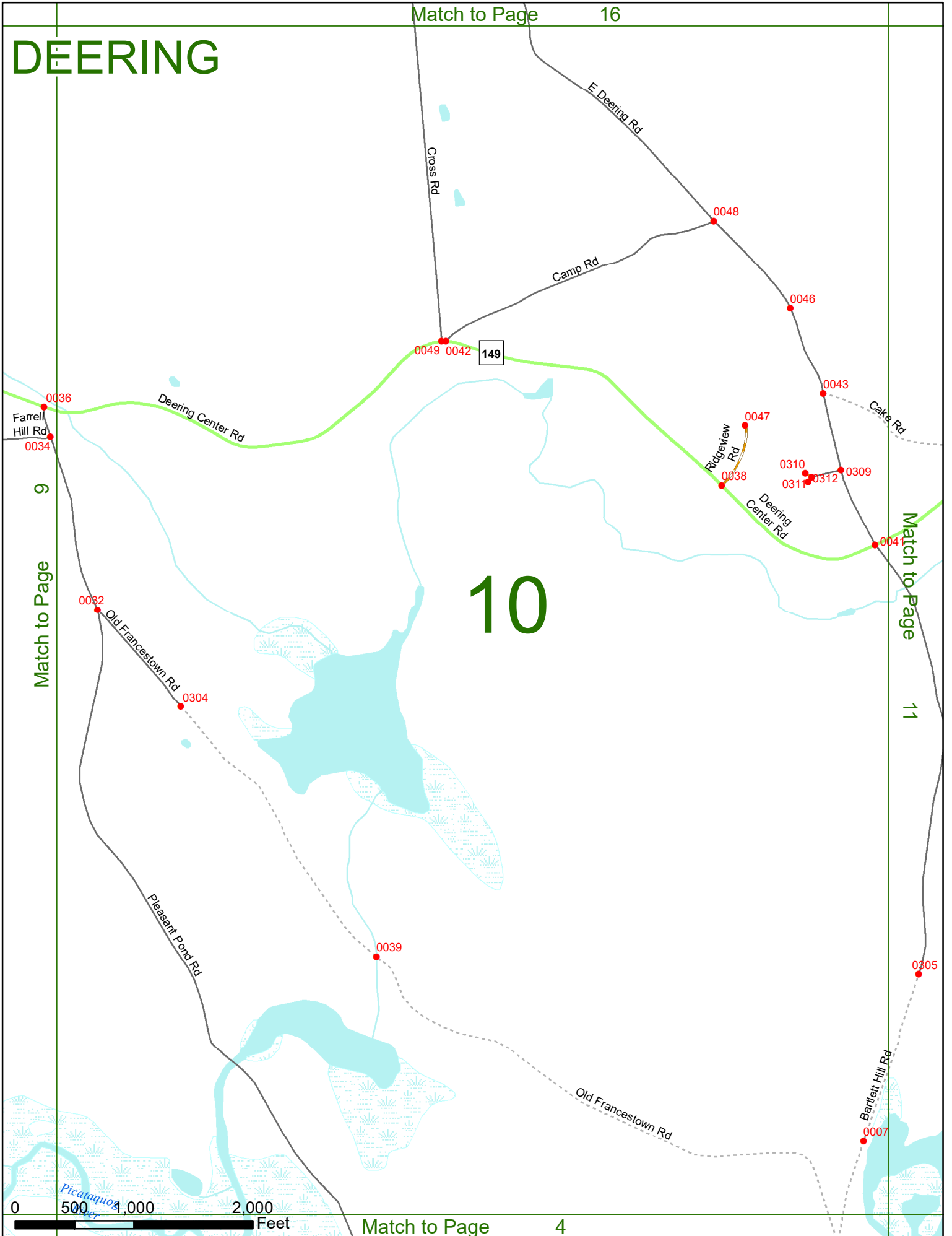
Match to Page 2



# DEERING



# DEERING



# 10

Match to Page 9

Match to Page 11

Match to Page 4



Picataquog River

Farrell Hill Rd

Deering Center Rd

Old Francesstown Rd

Pleasant Pond Rd

Old Francesstown Rd

Barlett Hill Rd

Cross Rd

Camp Rd

E Deering Rd

Ridgeview Rd

Deering Center Rd

Cake Rd

0036

0034

0082

0304

0039

0049

0042

149

0048

0046

0043

0047

0038

0310

0311

0312

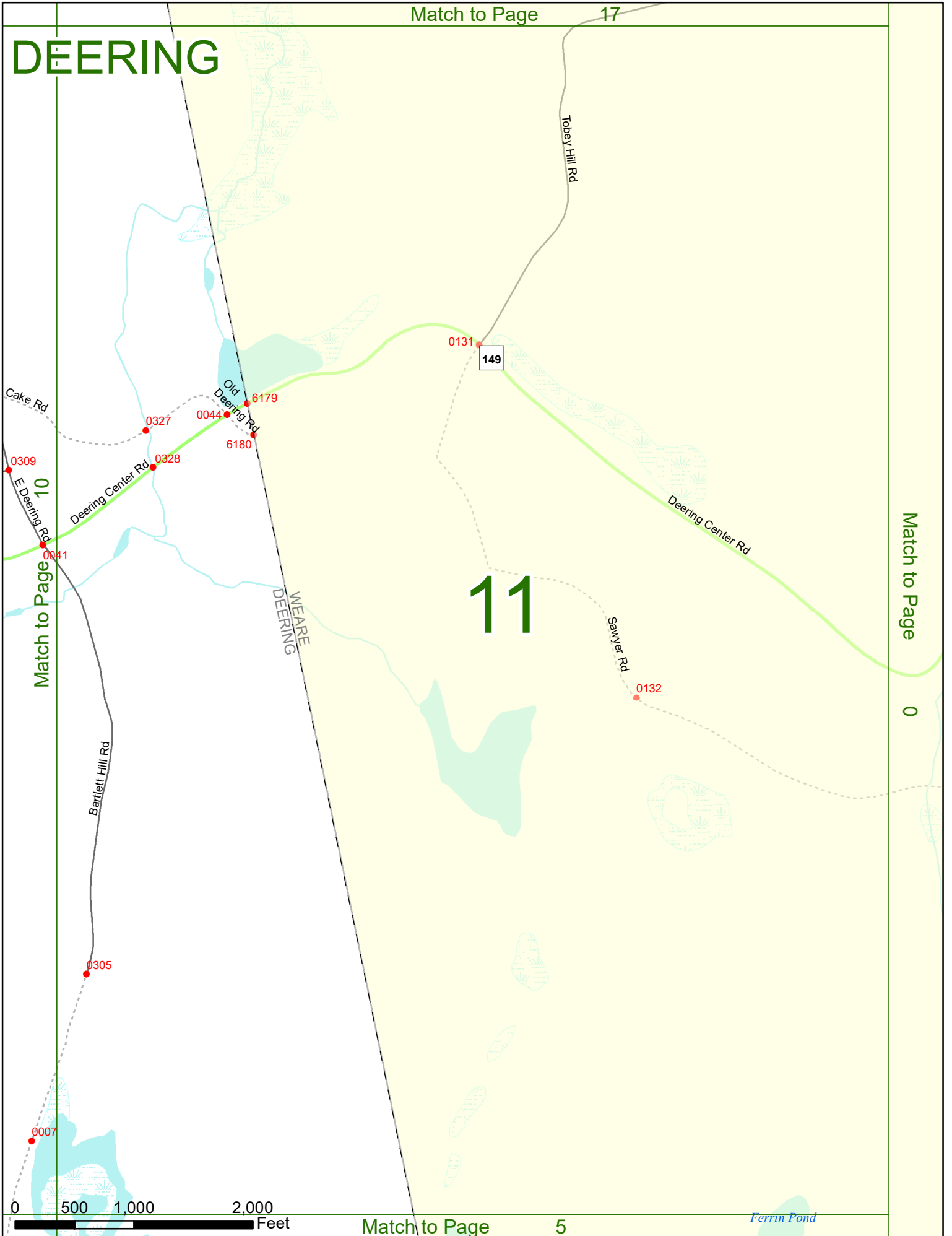
0309

0041

0305

0007

# DEERING




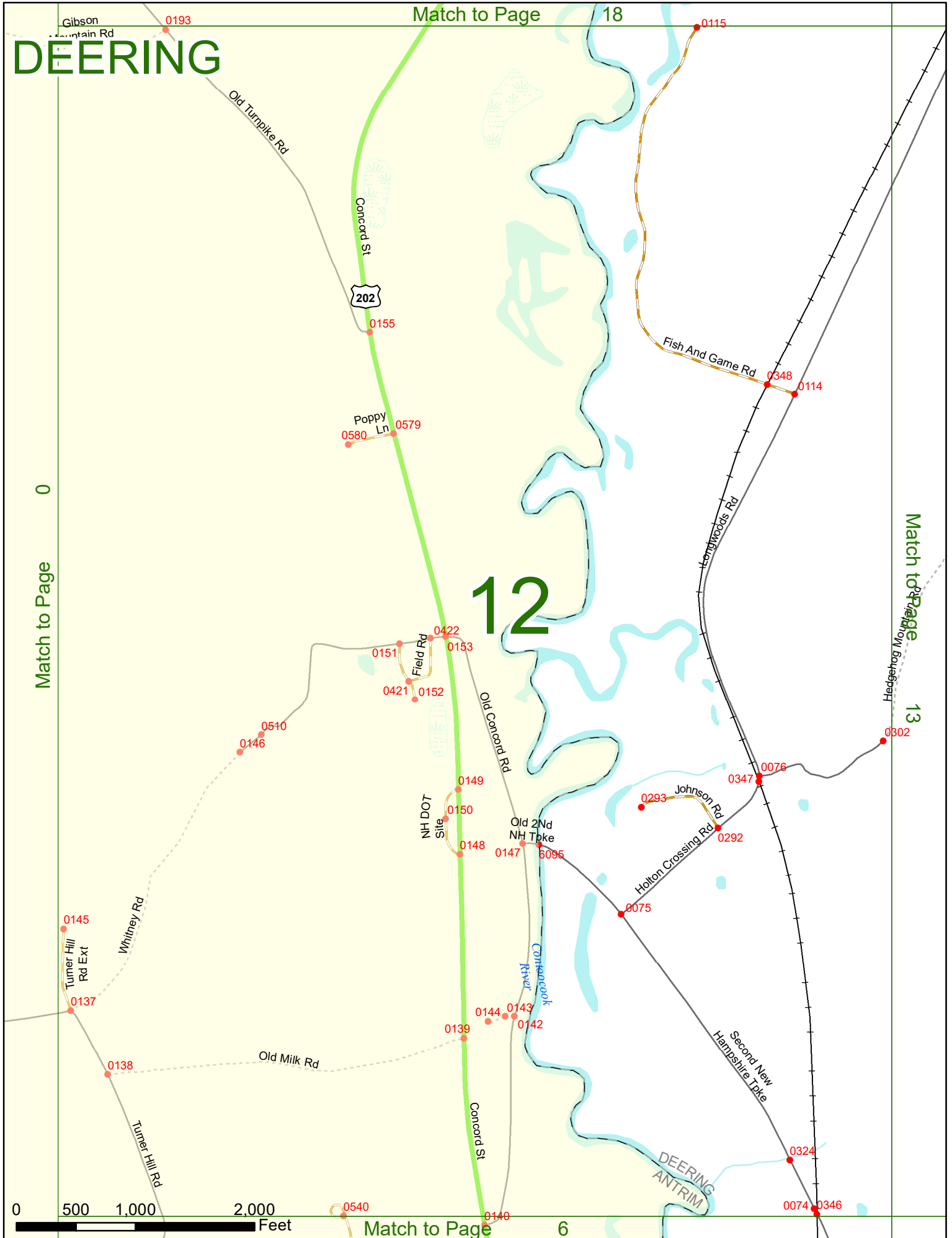
# DEERING

Match to Page 18

# 12

Match to Page 13

Match to Page 0



Match to Page 6

# DEERING

Match to Page 19

12

Match to Page

14

Match to Page

# 13

Longwoods Rd

Hedgehog Mountain Rd

0302

Deering Center Rd

149

0105

Woods Hole St

0282

Old County Rd

Bowen School Rd

0082

Hedgehog Mountain Rd

0051

0301

78

Old County Rd

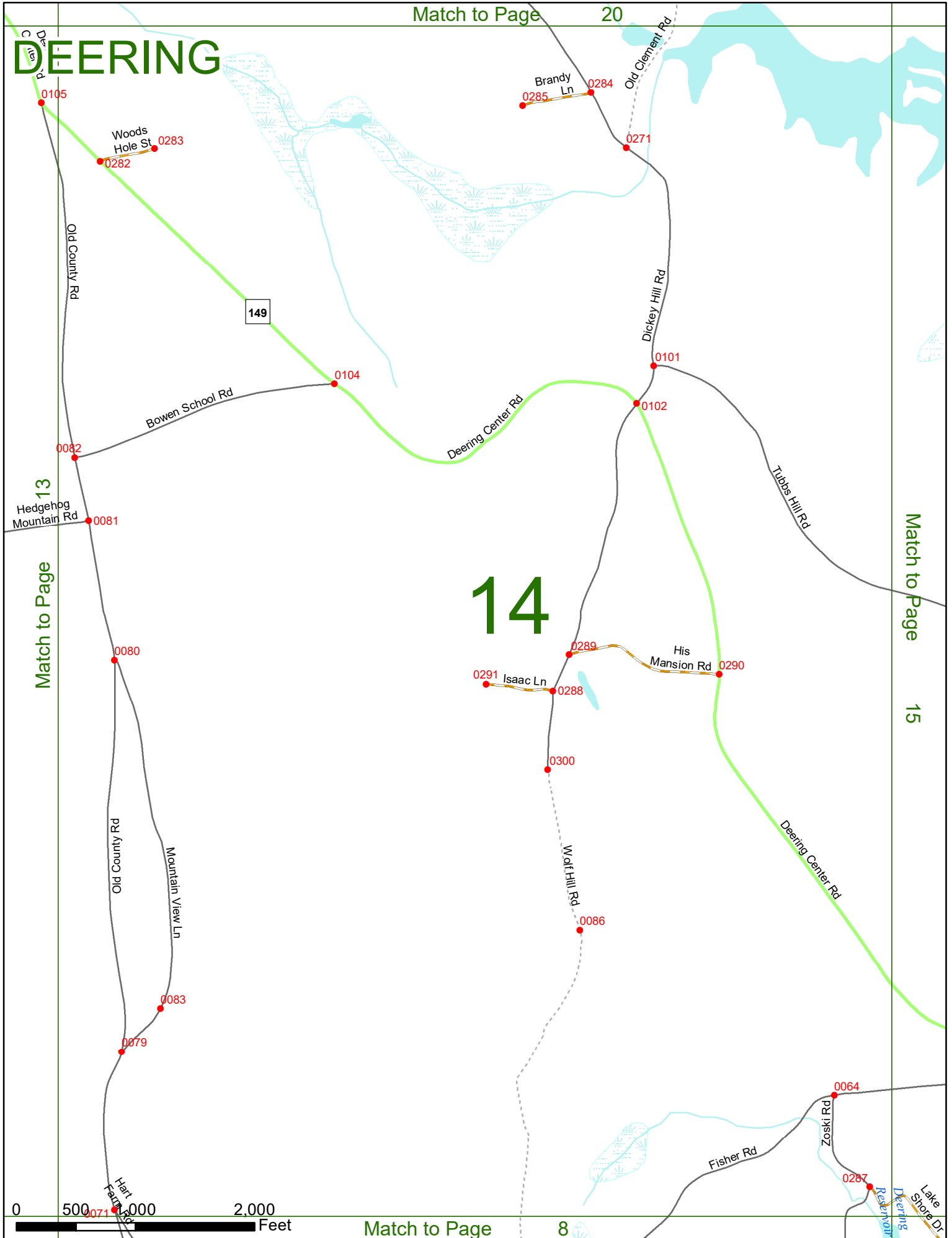


Match to Page

7



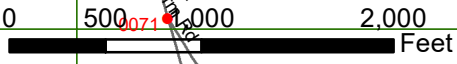
# DEERING



Match to Page 13

Match to Page 15

# 14



# DEERING

North Rd

Peter Wood Hill Rd 0100

Clement Hill Rd

0339

0332

Glen Rd

14

Match to Page

Match to Page

# 15

0298

0085

0345

0088

Tubbs Hill Rd

Gregg Hill Rd

16

Diacepol Rd

0299

Deering Center Rd

Fisher Rd

0065

149

0314

0315

0068

0066

0067

0067

Reservoir Rd

0543

0066

0066

0066

0066

0066

0066

0066

0066

0066

0066

0066

0066

0066

0066

0066

0066

0066

0066

0066

0066

0066

0066

0066

0066

0066

0066

0066

0066

0066

0066

0066

0066

0066

0066

0066

0066

0066

0066

0066

0066

0066

0066

0066

0066

0066

0066

0066

0066

0066

0066

0066

0066

0066

0066

0066

0066

0066

0066

0066

0066

0066

0066

0066

0066

0066

0066

0066

0066

0066

0066

0066

0066

0066

0066

0066

0066

0066

0066

0066

0066

0066

0066

0066

0066

0066

0066

0066

0066

0066

0066

0066

0066

0066

0066

0066

0066

0066

0066

0066

0066

0066

0066

0066

0066

0066

0066

0066

0066

0066

0066

0066

0066

0066

0066

0066

0066

0066

0066

0066

0066

0066

0066

0066

0066

0066

0066

0066

0066

0066

0066

0066

0066

0066

0066

0066

0066

0066

0066

0066

0066

0066

0066

0066

0066

0066

0066

0066

0066

0066

0066

0066

0066

0066

0066

0066

0066

0066

0066

0066

0066

0066

0066

0066

0066

0066

0066

0066

0066

0066

0066

0066

0066

0066

0066

0066

0066

0066

0066

0066

0066

0066

0066

0066

0066

0066

0066

0066

0066

0066

0066

0066

0066

0066

0066

0066

0066

0066

0066

0066

0066

0066

0066

0066

0066

0066

0066

0066

0066

0066

0066

0066

0066

0066

0066

0066

0066

0066

0066

0066

0066

0066

0066

0066

0066

0066

0066

0066

0066

0066

0066

0066

0066

0066

0066

0066

0066

0066

0066

0066

0066

0066

0066

0066

0066

0066

0066

0066

0066

0066

0066

0066

0066

0066

0066

0066

0066

0066

0066

0066

0066

0066

0066

0066

0066

0066

0066

0066

0066

0066

0066

0066

0066

0066

0066

0066

0066

0066

0066

0

# DEERING

Match to Page 22

# 16

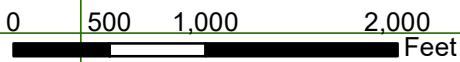
Match to Page 17

15

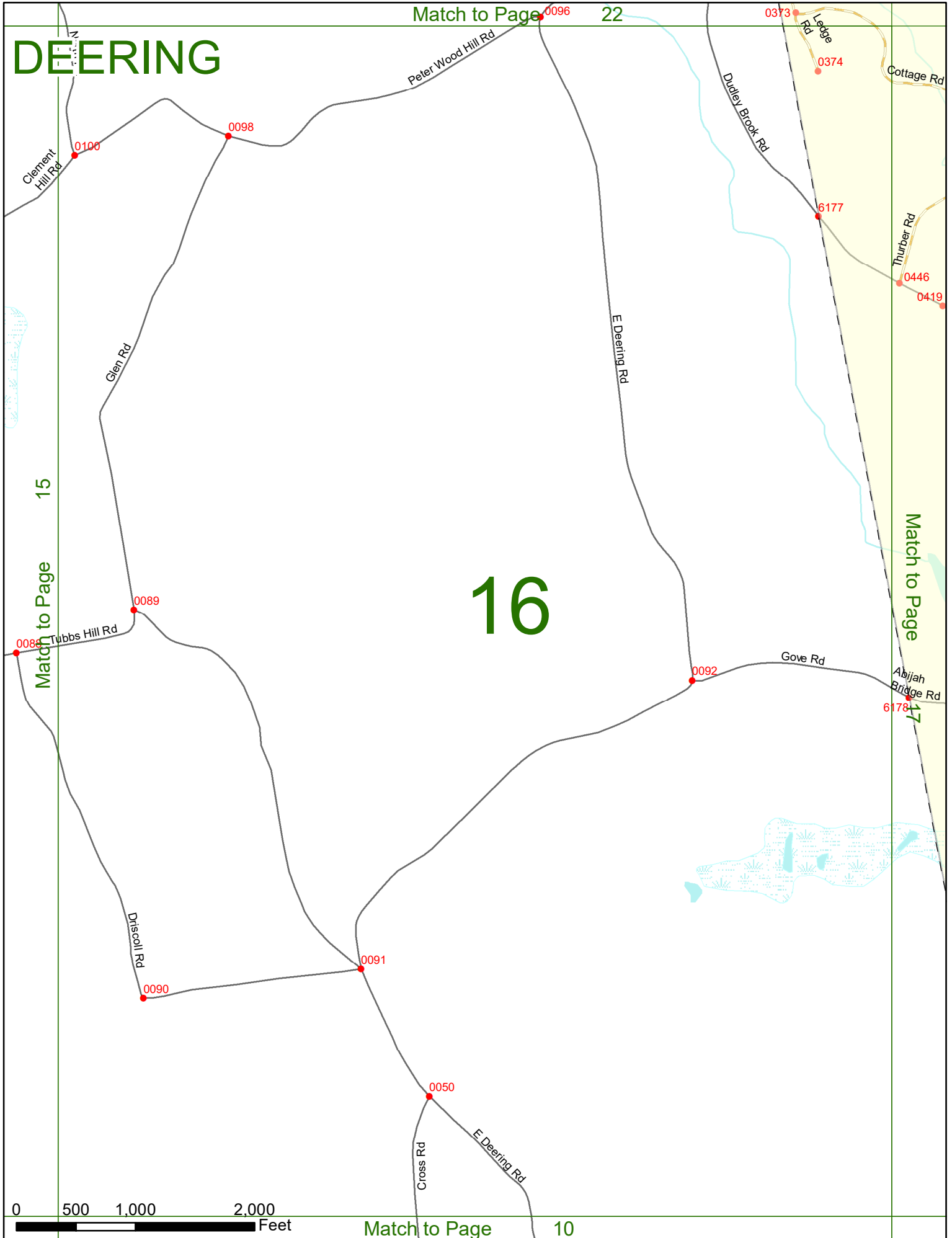
Match to Page

17

Match to Page



Match to Page 10

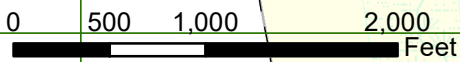


# DEERING

Match to Page 0

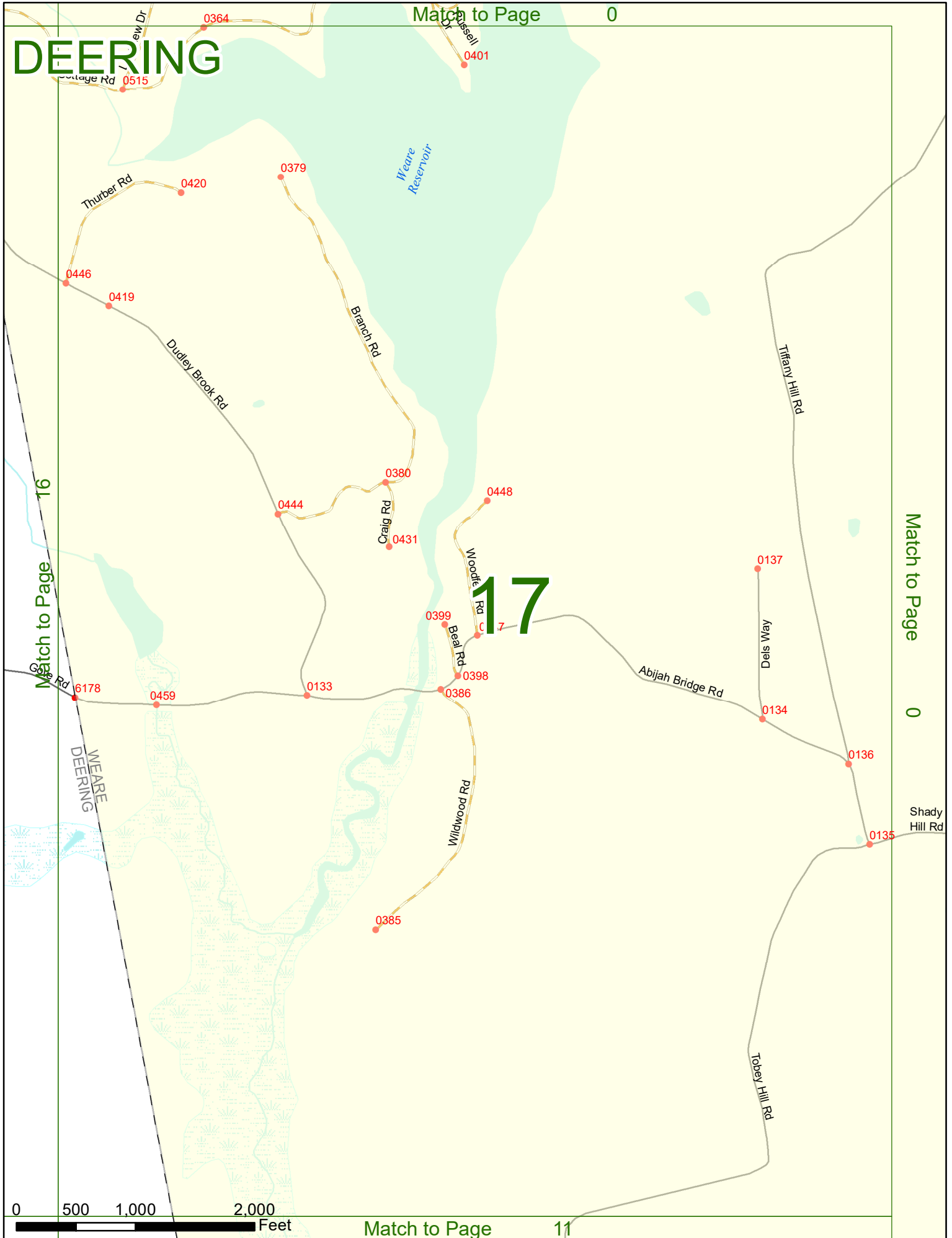
Match to Page 16

Match to Page 0



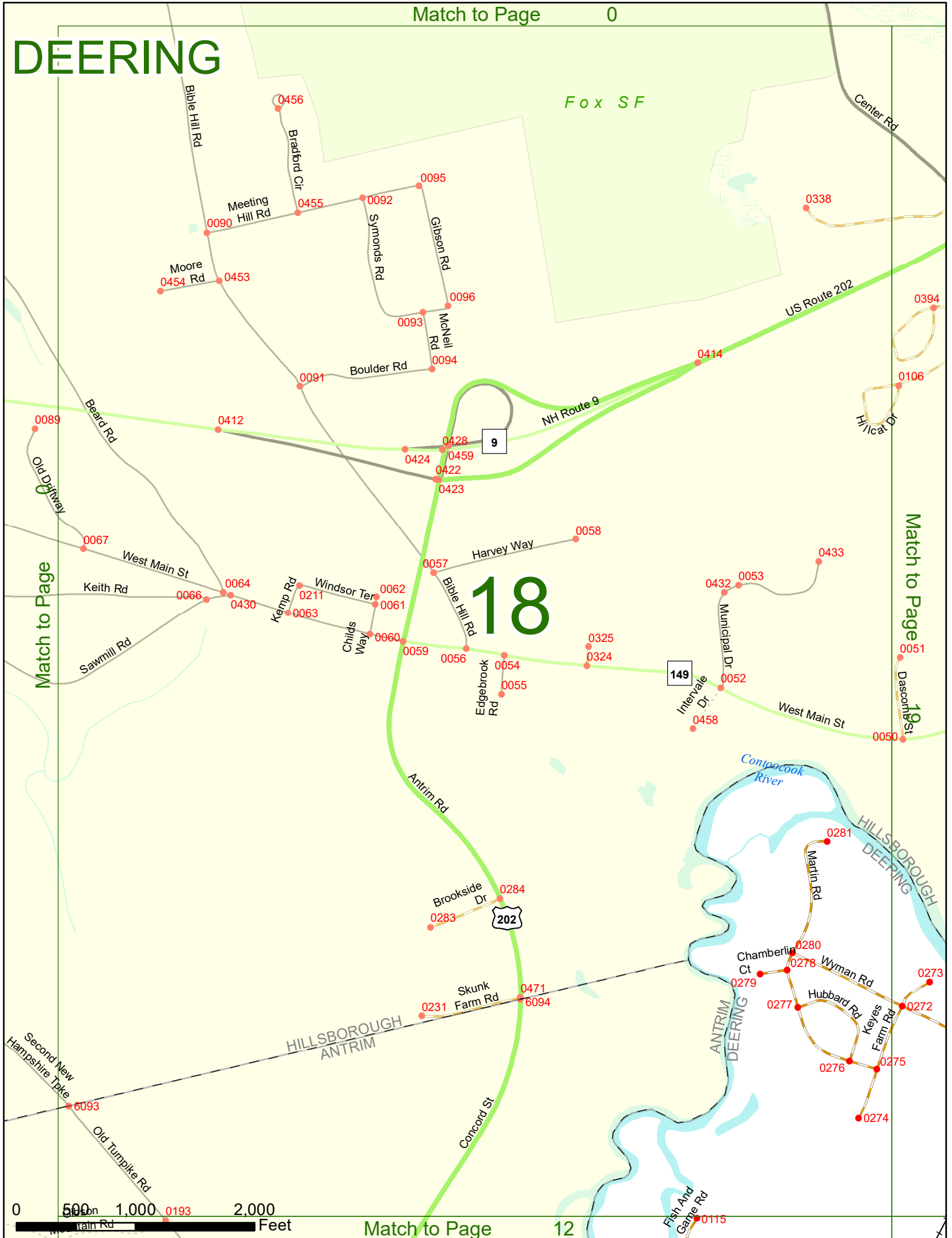
Match to Page 11

# 17



# DEERING

Fox SF



# 18

Match to Page 19

# DEERING

Match to Page

18

Match to Page

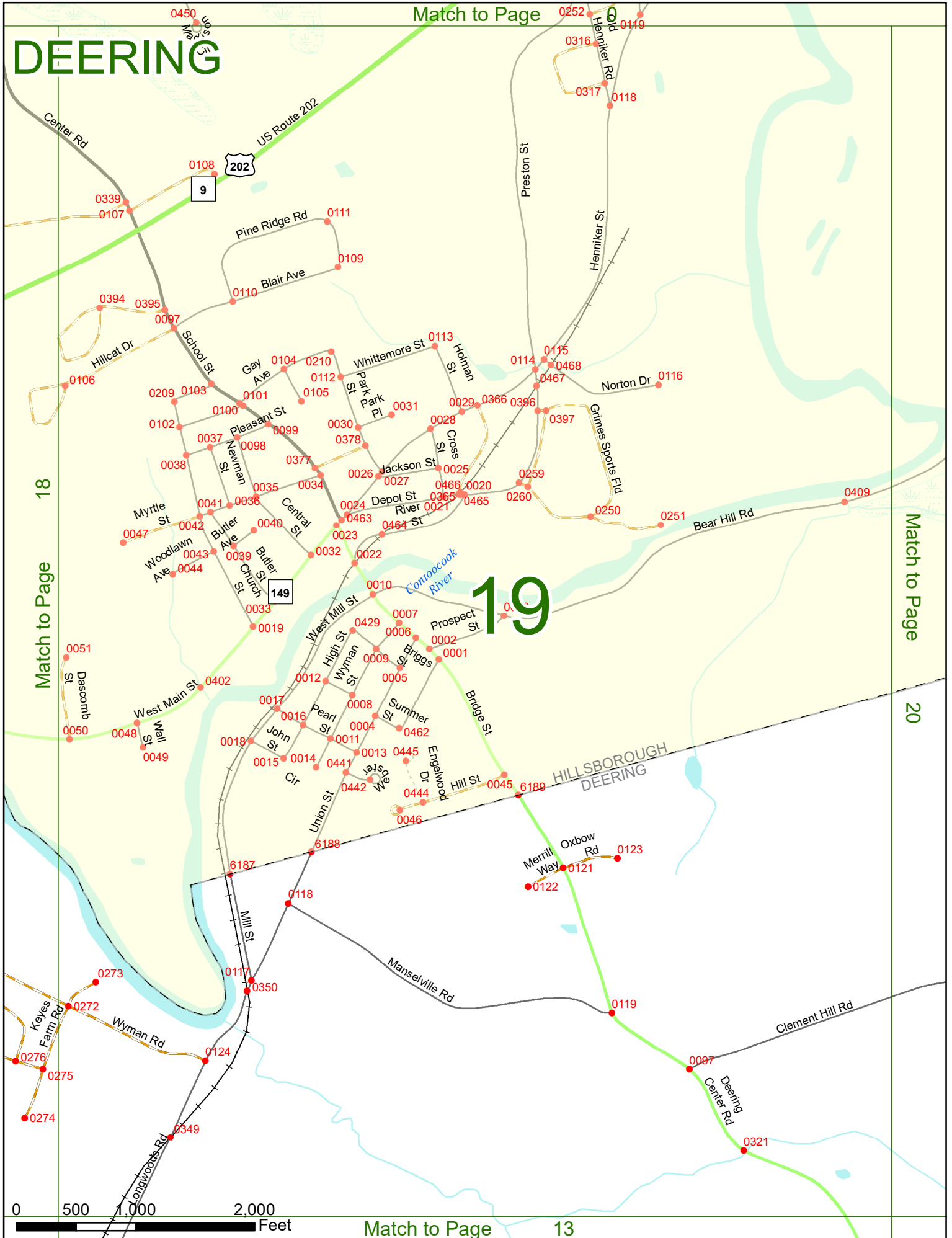
Match to Page

20

# 19

Match to Page

13



# DEERING

Bear Hill Rd

HILLSBOROUGH  
HENNIKER

Contoocook  
River

0409

19

8715

HENNIKER  
DEERING

Match to Page

HILLSBOROUGH  
DEERING

# 20

Match to Page

21

Lead Mine Rd

Clement Hill Rd

0126

0268

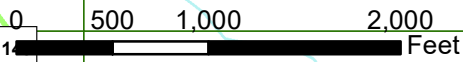
North Rd

0120

0269

Dickey Hill Rd

Old Clement Rd



# DEERING

0008 Quaker St

0299

8841

8467

HENNIKER  
DEERING

8715

20

Match to Page

# 21

0325

Pond Rd

Dudley Pond

Match to Page

22

0128

0335

0338

North Rd

Lead Mine Rd

Clement Hill Rd

