

New Hampshire
DOT
 Department of Transportation

Maps and data sets are not guaranteed to be free from errors and omissions. Data is in a constant state of update and correction by various groups and agencies. Information displayed on this map is the best available at the time of publication.

2022 Nodal Reference Bookmap

LEGEND



NHDOT will accept crash locations based on the State of NH Uniform Police Traffic Accident Report.

Crash occurred on:

Option 1 Street Address
 123 Main Street

Option 2 Route No and/or Distance from NESW Intesecting Road, Bridge,
 Street name Intersecting Street Town/County line
 Main Street 500 E Oak Street

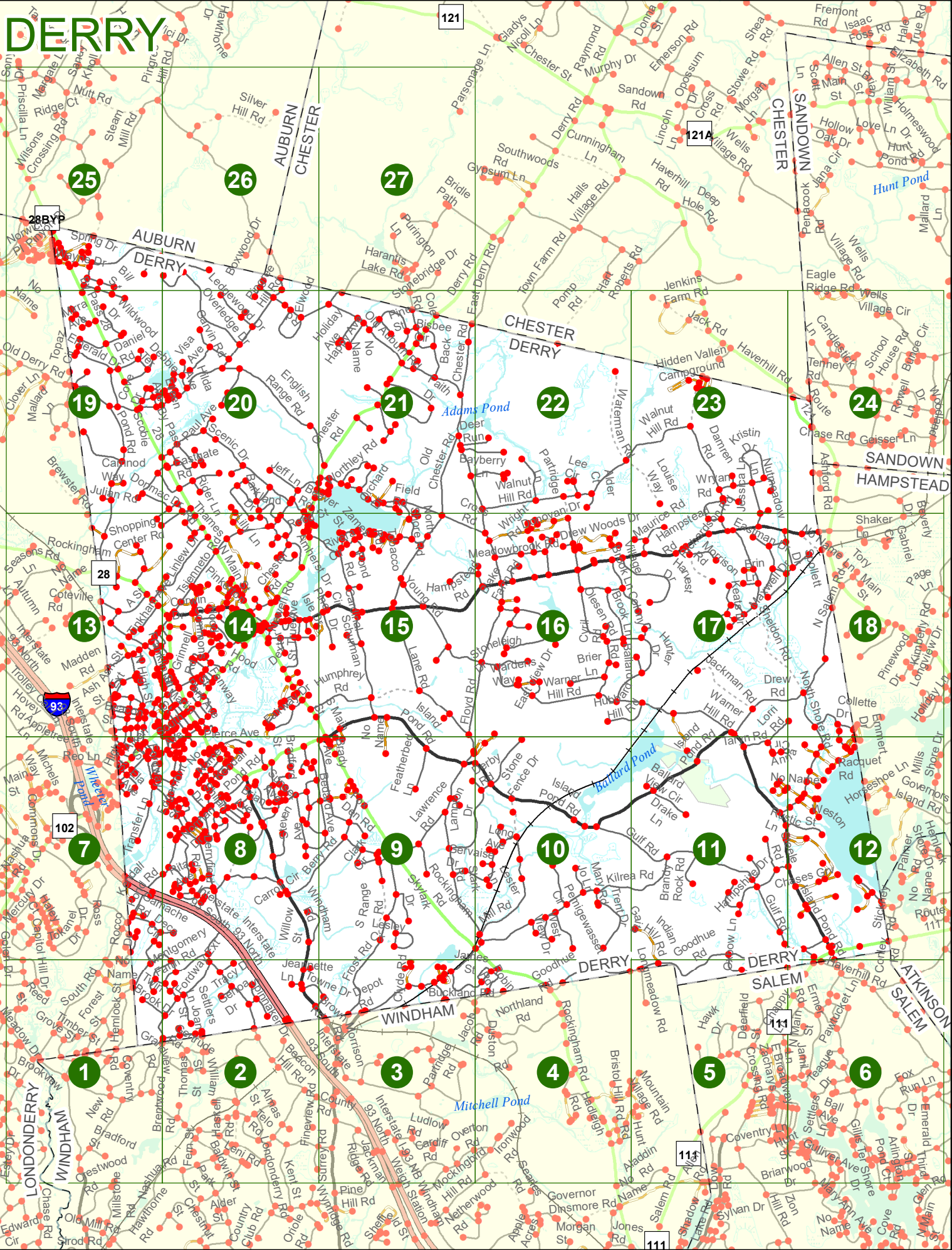
Option 3 First Node Distance from First Node Second Node
 515 212 632

Option 4 Route No and/or Mile Marker on Interstate Only NESW Mile (Marker)
 Street name
 189S 700 feet S 36.8

Option 3 – Example

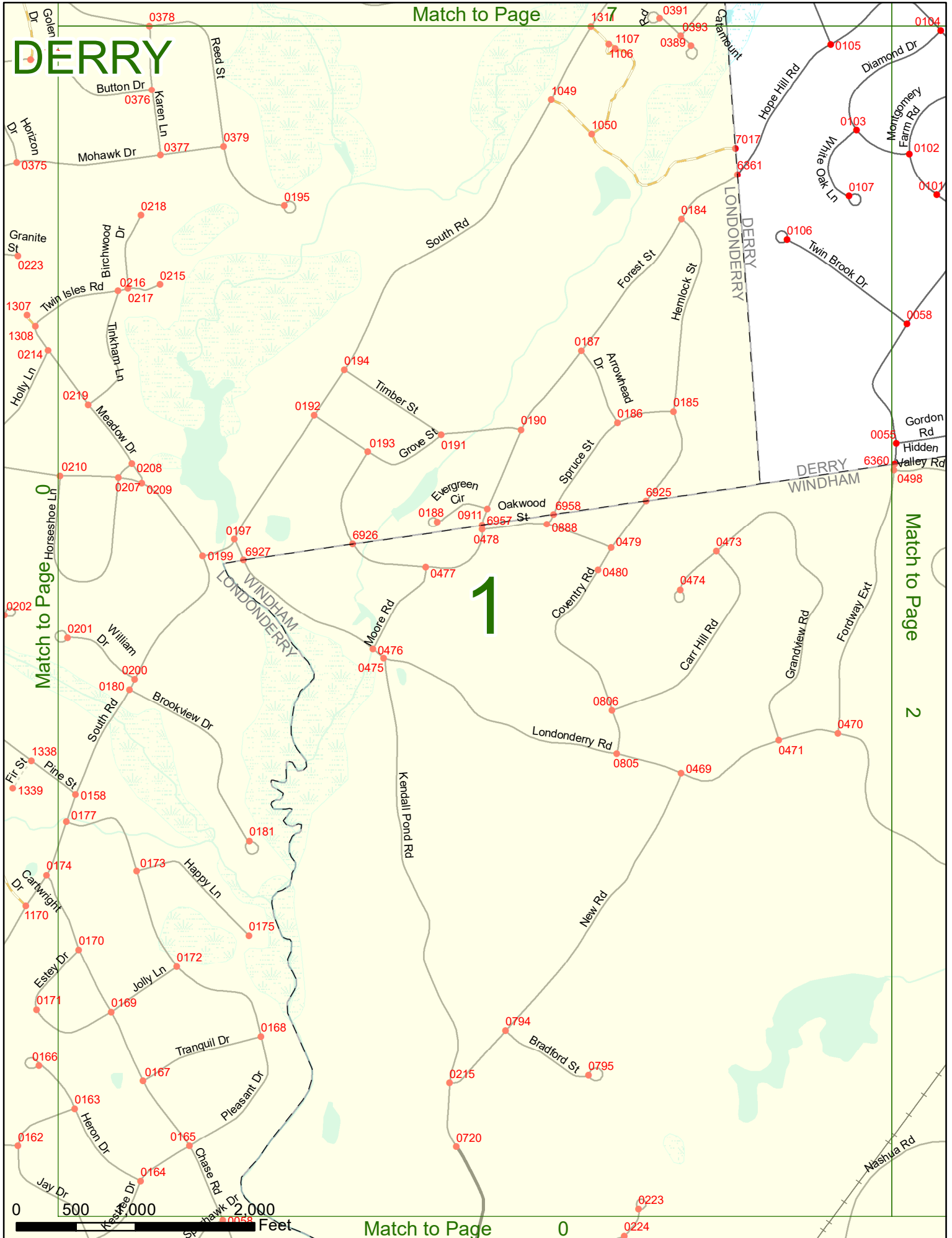
Street Name Loudon Road
First Node 803
Distance from First Node 318 Ft
Second Node 813






Match to Page

DERRY



Match to Page 2

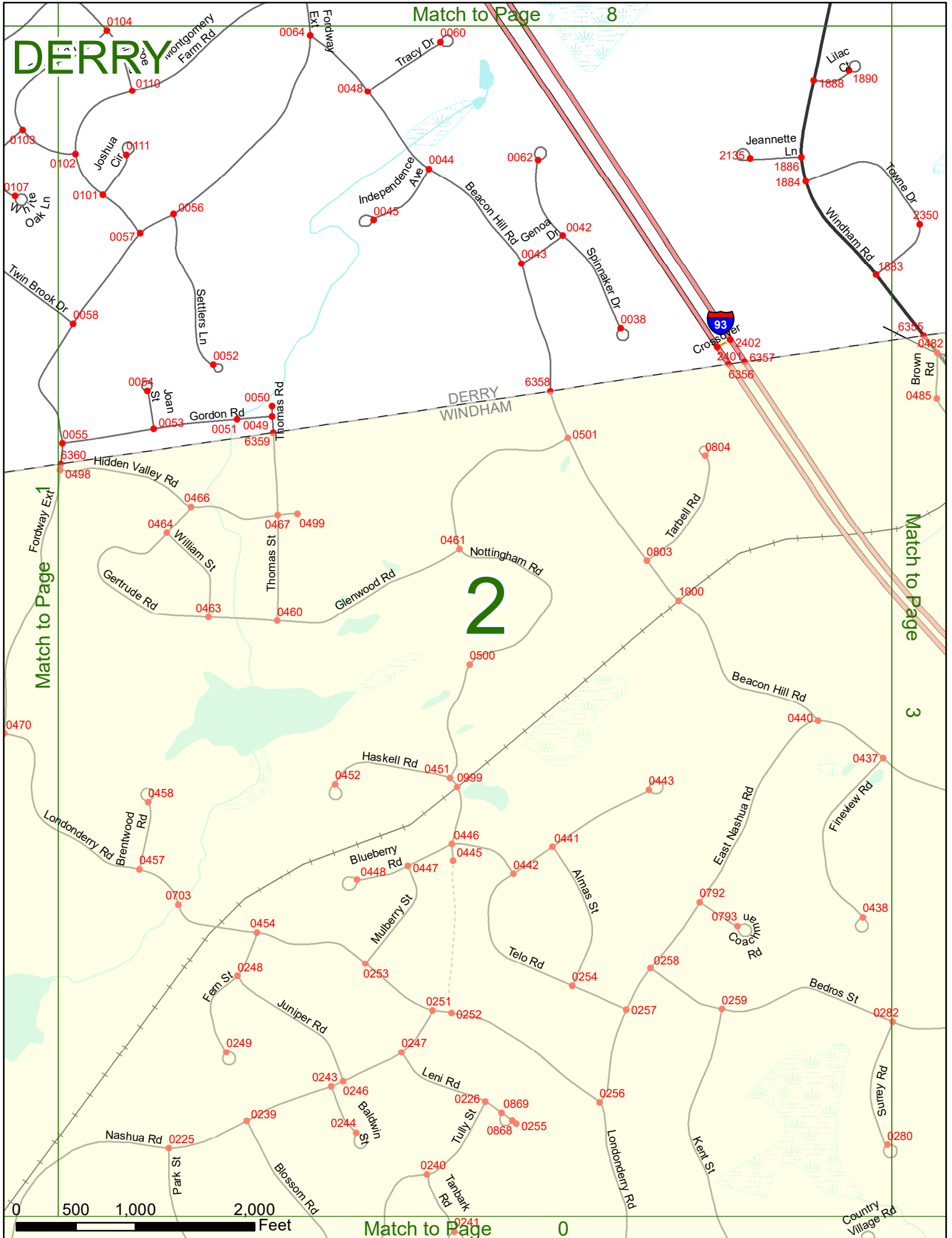


Match to Page

0

0223
0224

DERRY



Match to Page

Match to Page

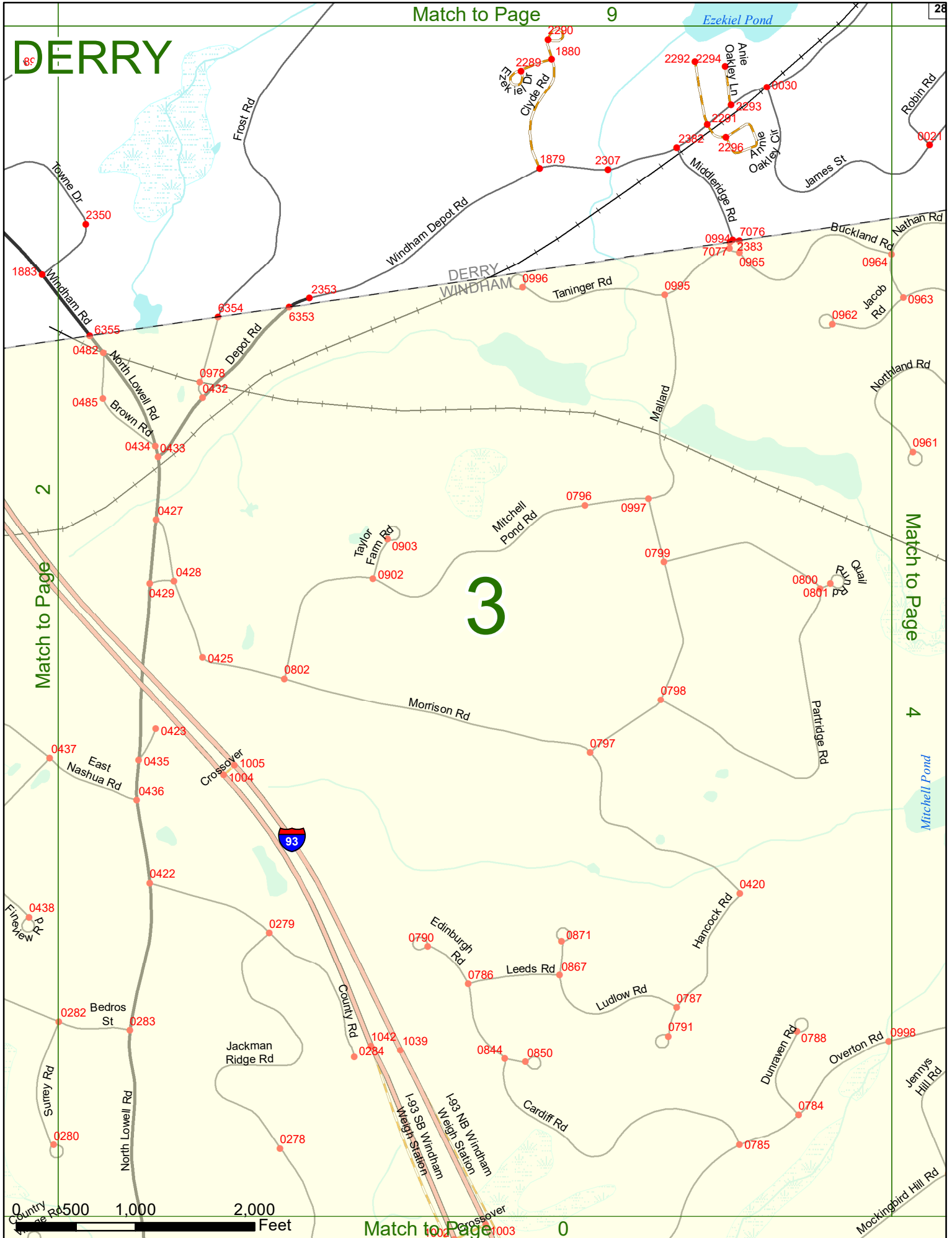
3

Match to Page

0

0 500 1,000 2,000 Feet

DERRY




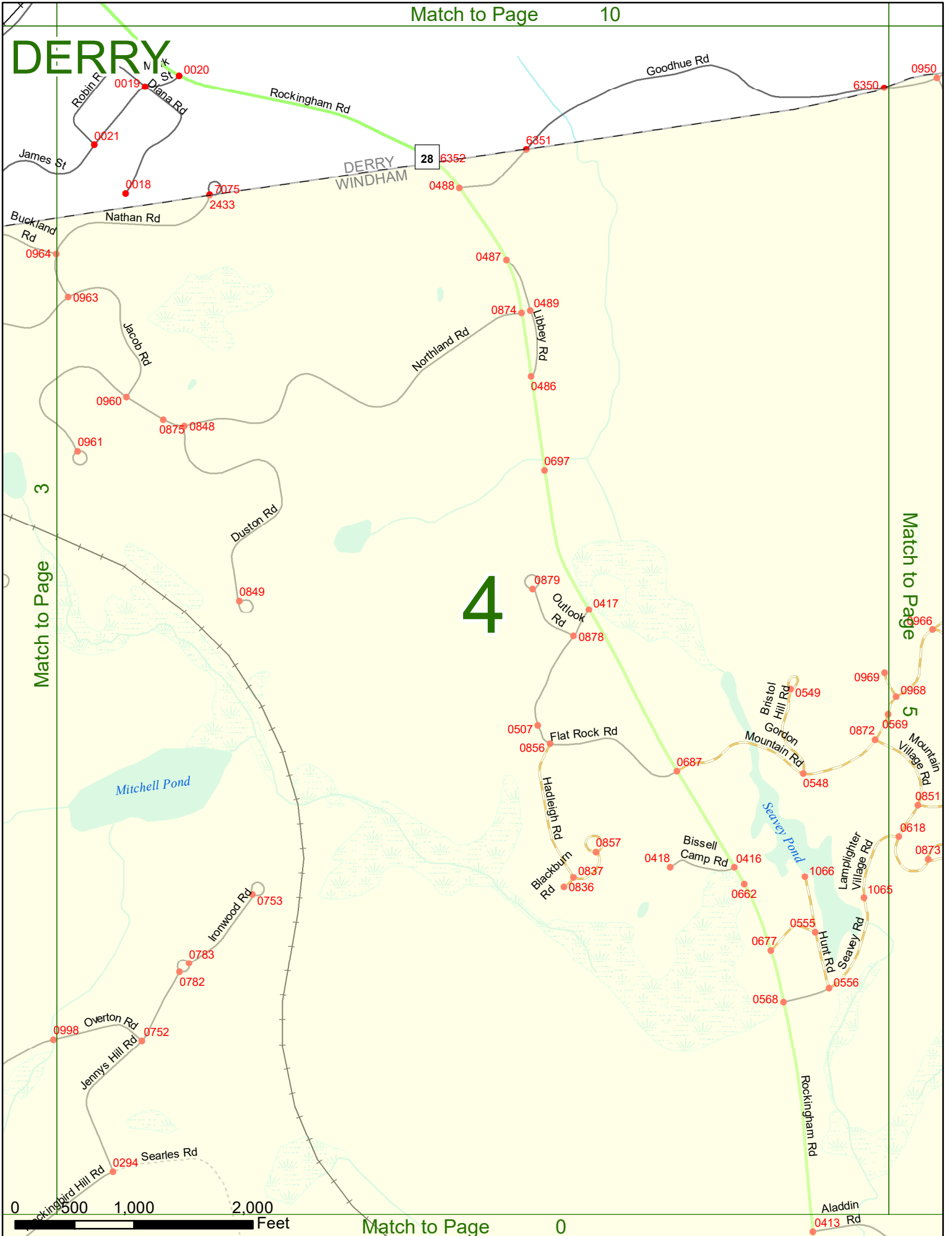
Match to Page 2

Match to Page 4

3



DERRY



DERRY

Match to Page

11

4

Match to Page

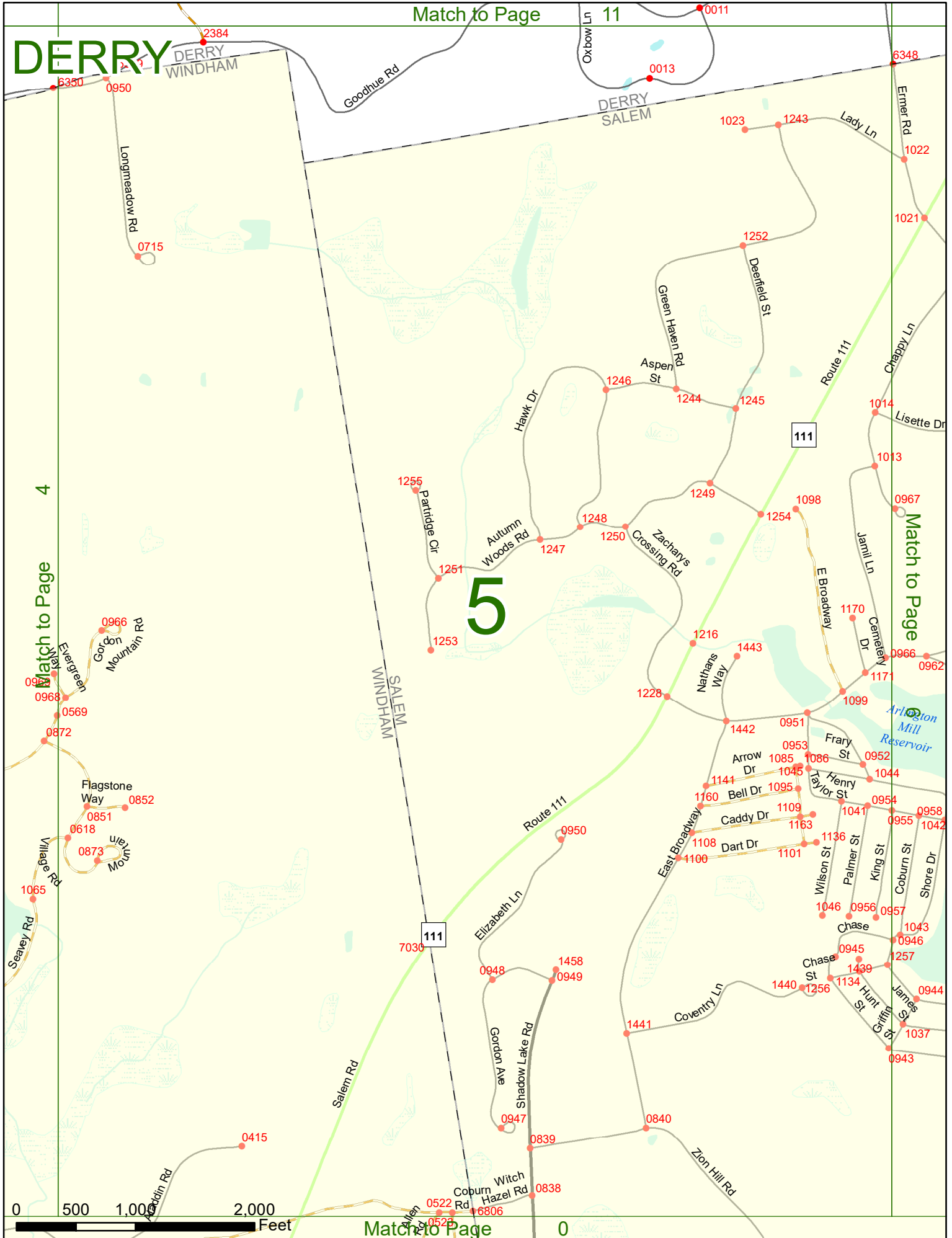
5

Match to Page

0 500 1,000 2,000 Feet

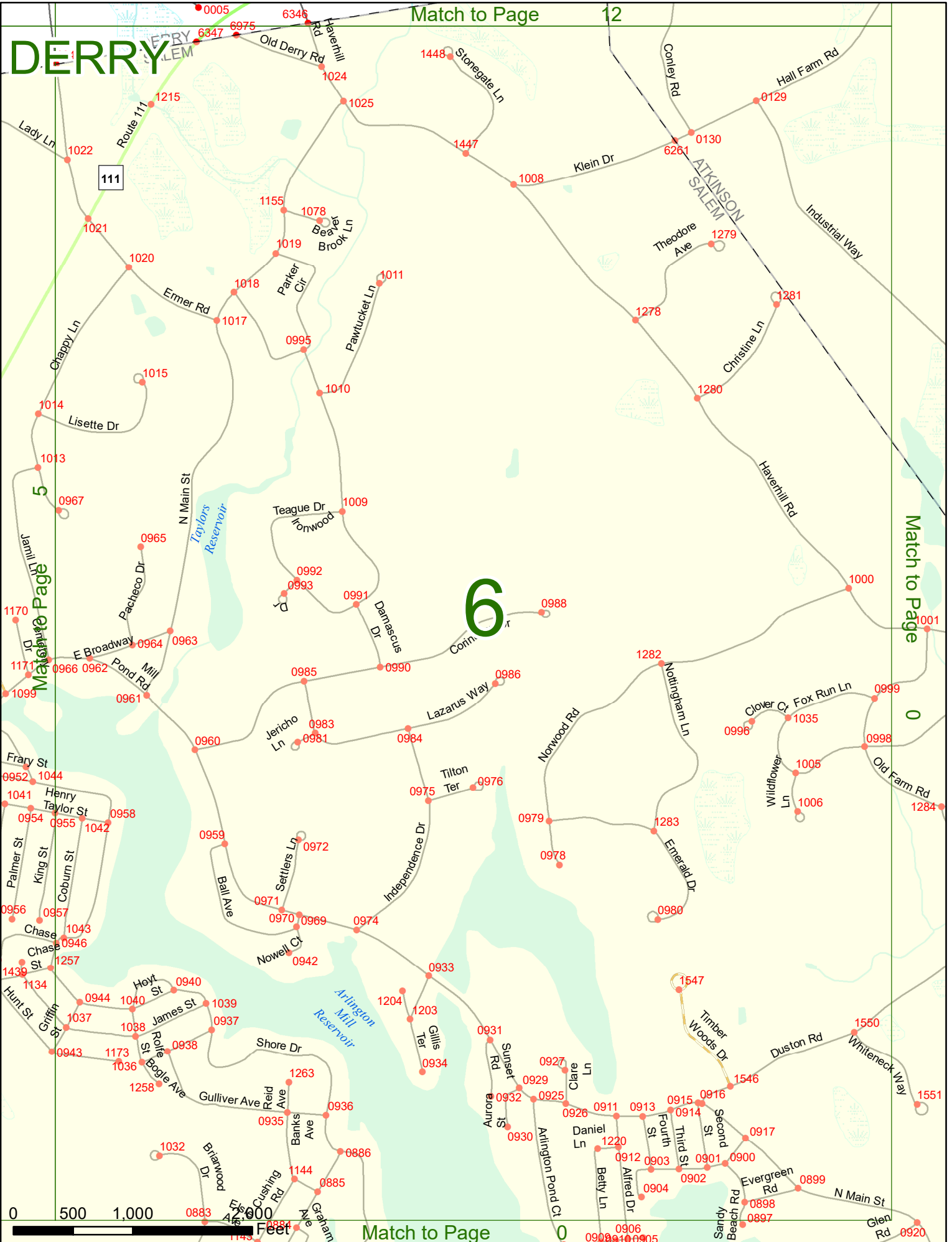
Match to Page

0



DERRY

Match to Page 12



0 500 1,000 Feet

Match to Page

0

0909100905

Match to Page

0

0920

DERRY

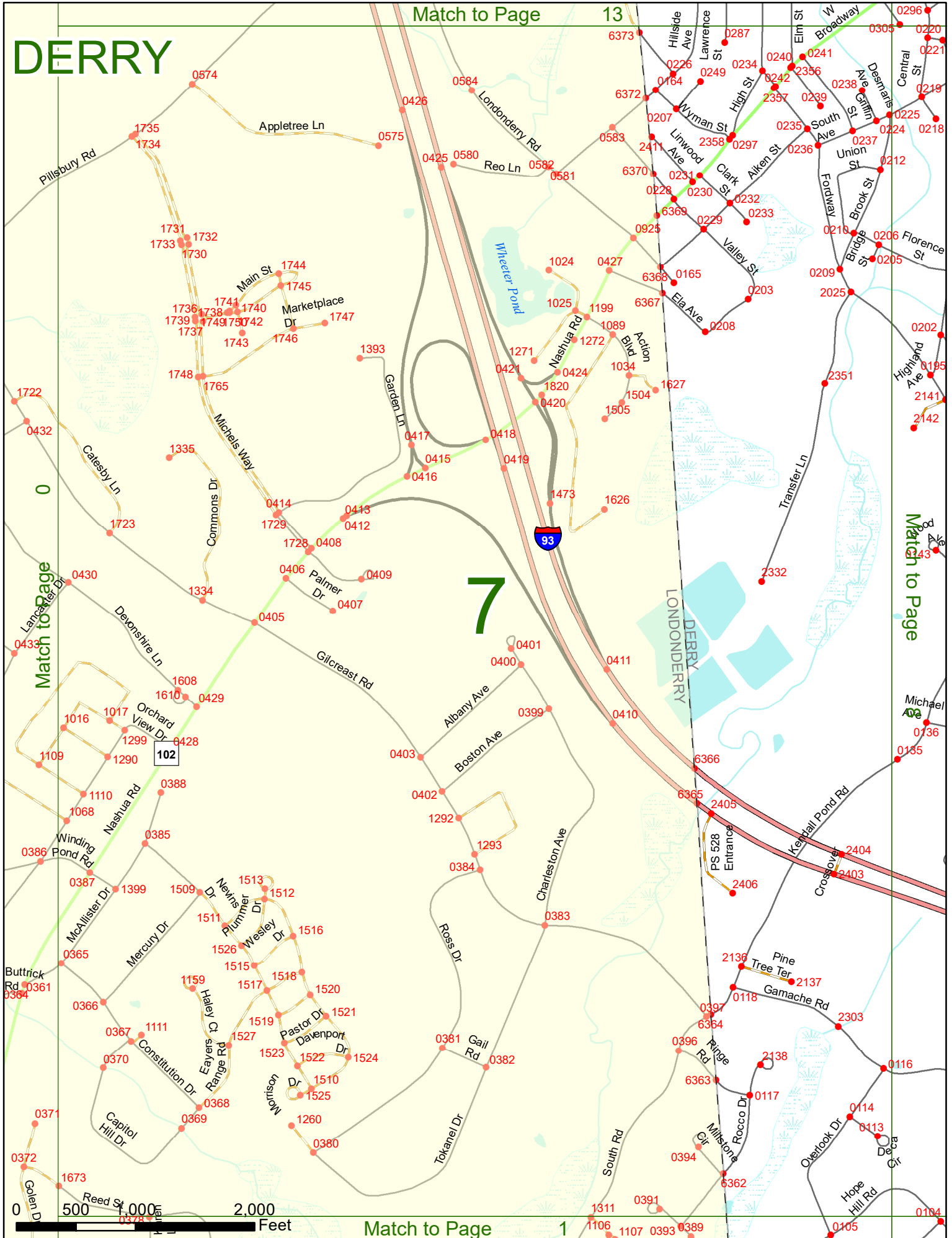
Match to Page 13

7

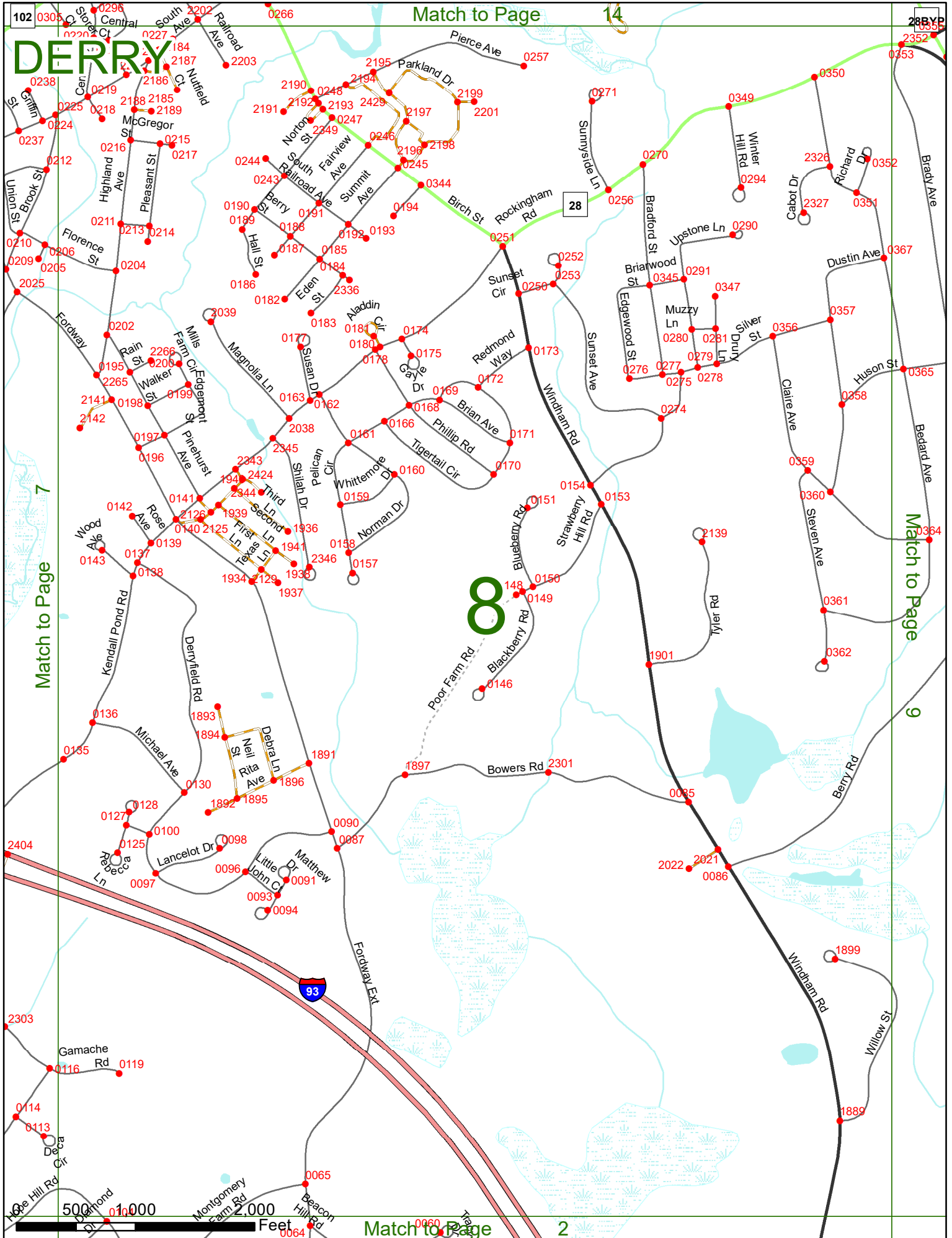
Match to Page 0

Match to Page 13

Match to Page 1



DERRY



102

28BYD

Match to Page 7

Match to Page 9

8

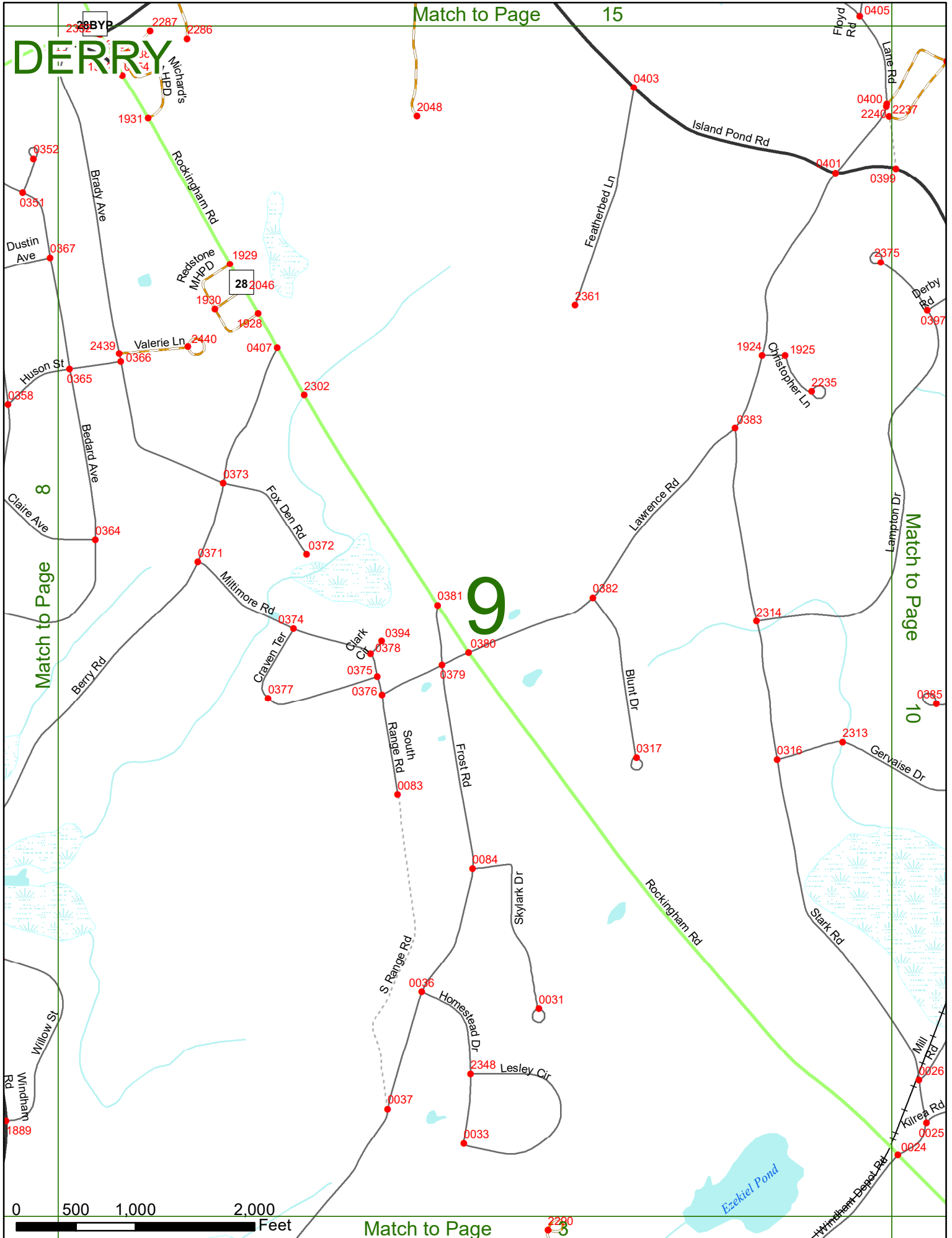
100

Match to Page 2

500
1,000

2,000
Feet

Match to Page



DERRY

Match to Page 15

Match to Page 8

Match to Page 10

9

0 500 1,000 2,000 Feet

Match to Page 3

2887 2286 1931
Richard's HPD

Redstone Mill PD 28

Valerie Ln 2440

Ezekiel Pond

0352 0351 0367
Dustin Ave

0358 0365 0364
Huson St
Bedard Ave
Claire Ave

Berry Rd

1889
Willow St
Windham Rd

Rockingham Rd

1929 1930 1028 0407

2439 0366 2440

0373 2302

0371 0374

0377 0375 0376

0372 0381

0394 0378 0379

0083 0084

0036 0031

0037 2348

0033

2048

0403

2361

0401

0400 2240 2237

0399

2375

0397

1924 1925

0383 2235

Lawrence Rd

0382 2314

Blunt Dr

0317

0316

2313

0385

Gervaise Dr

Stark Rd

0026

0025

0024

Mill Rd

Kilrea Rd

Windham Depot Rd

0024

0025

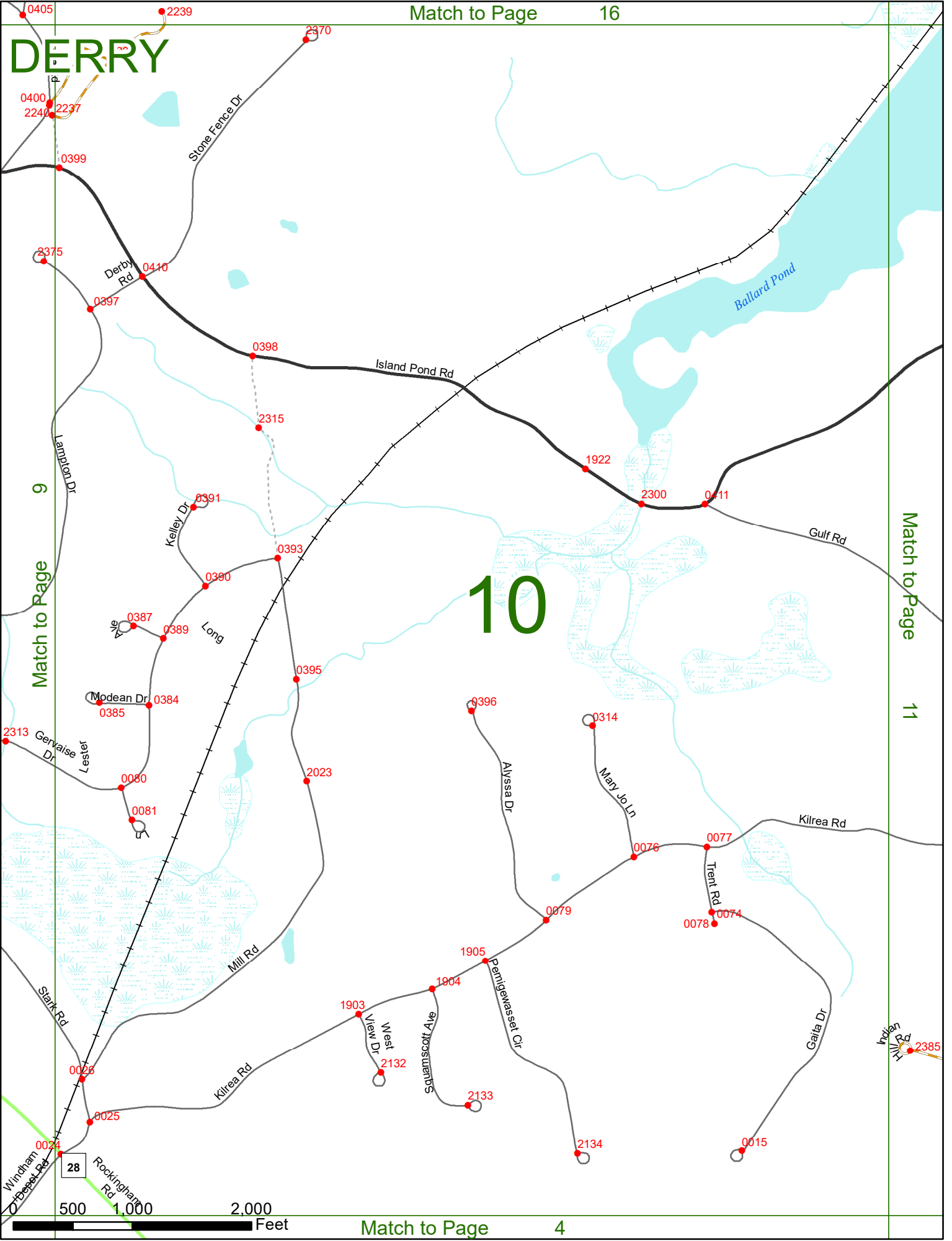
0026

DERRY

10

Match to Page 9

Match to Page 11



DERRY

Match to Page


10

Match to Page

11

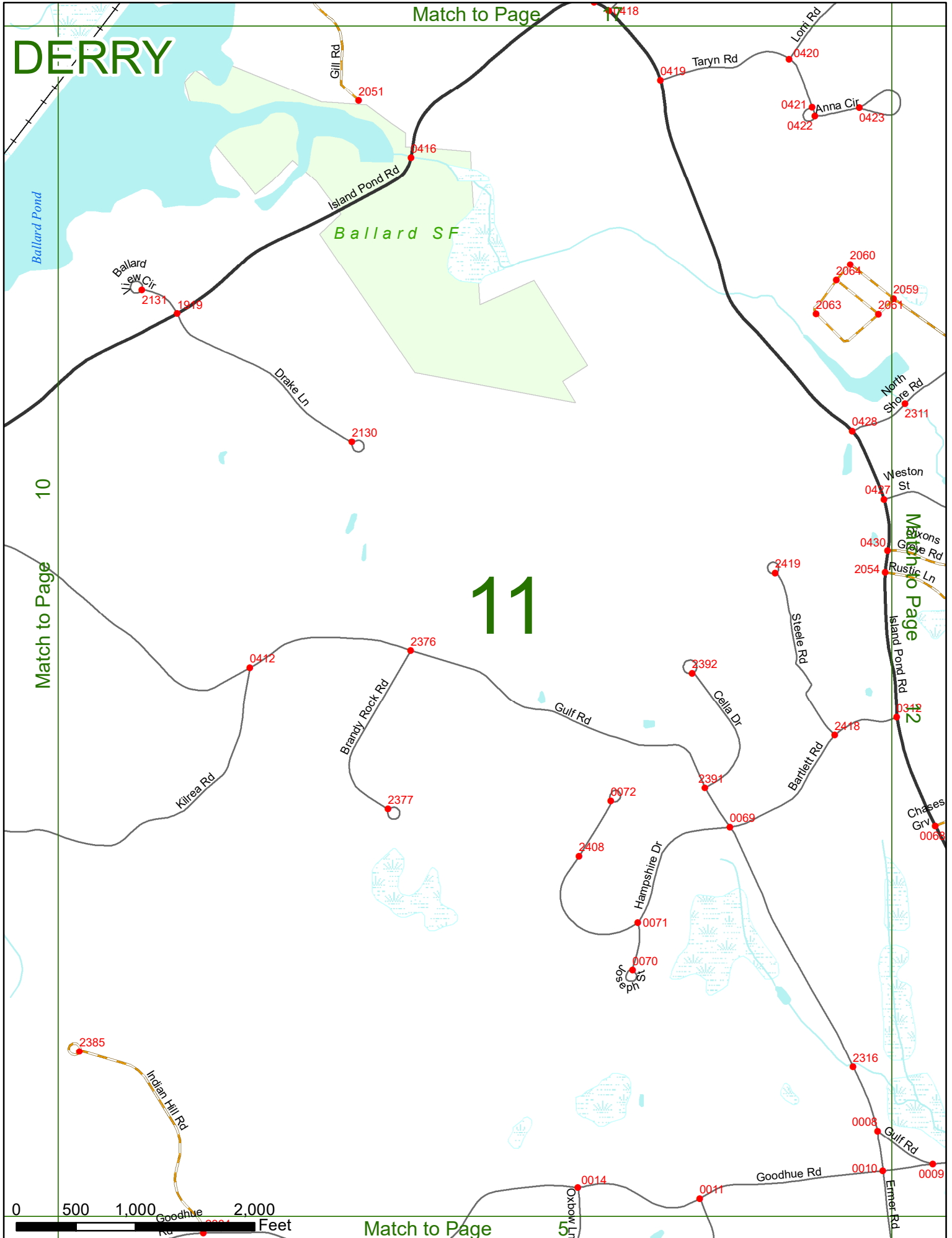
Match to Page

12



Match to Page

5

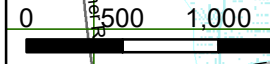
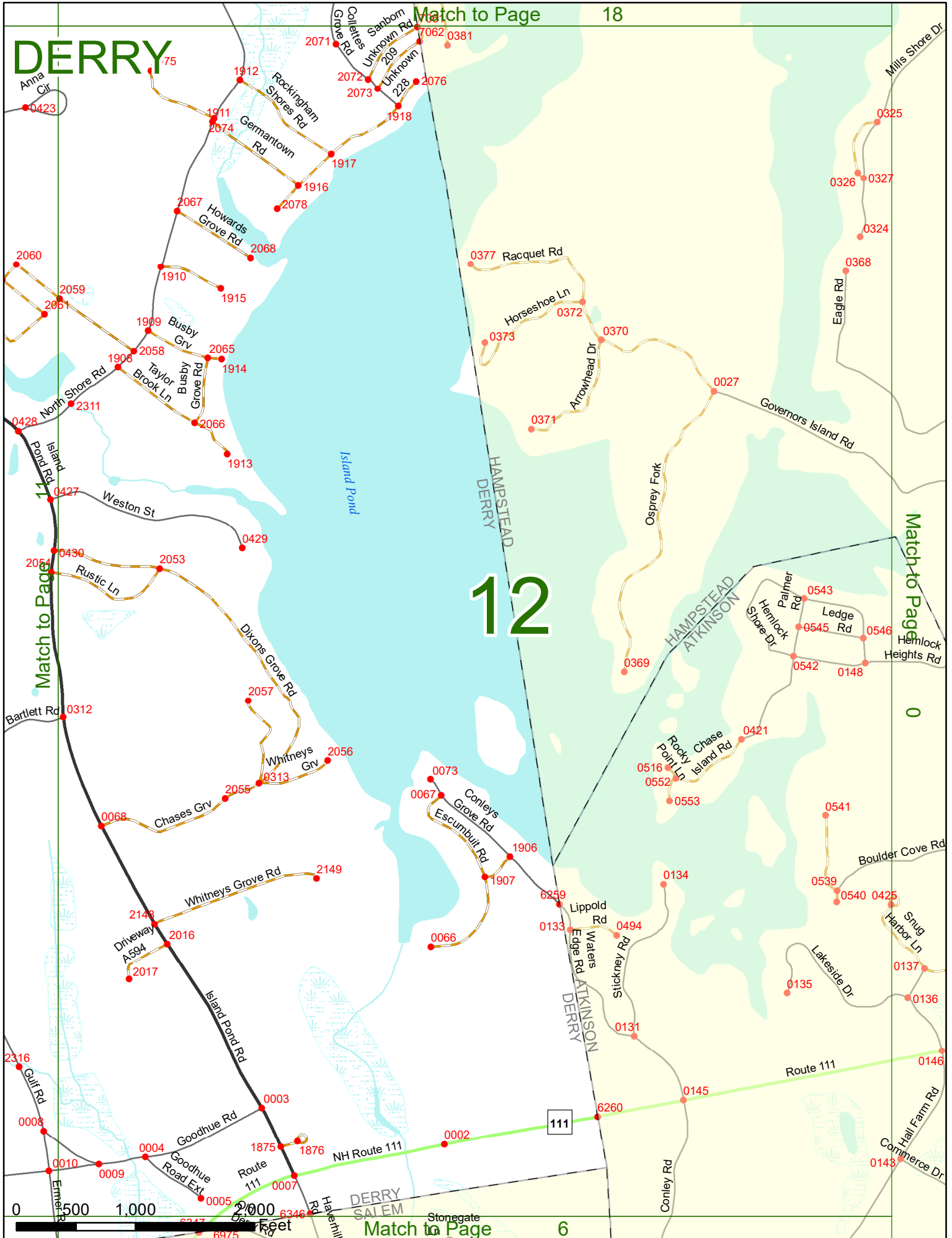


DERRY

Match to Page 18

12

Match to Page 0



Match to Page 6

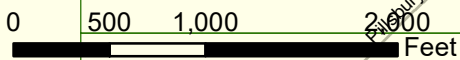
DERRY

Match to Page 19

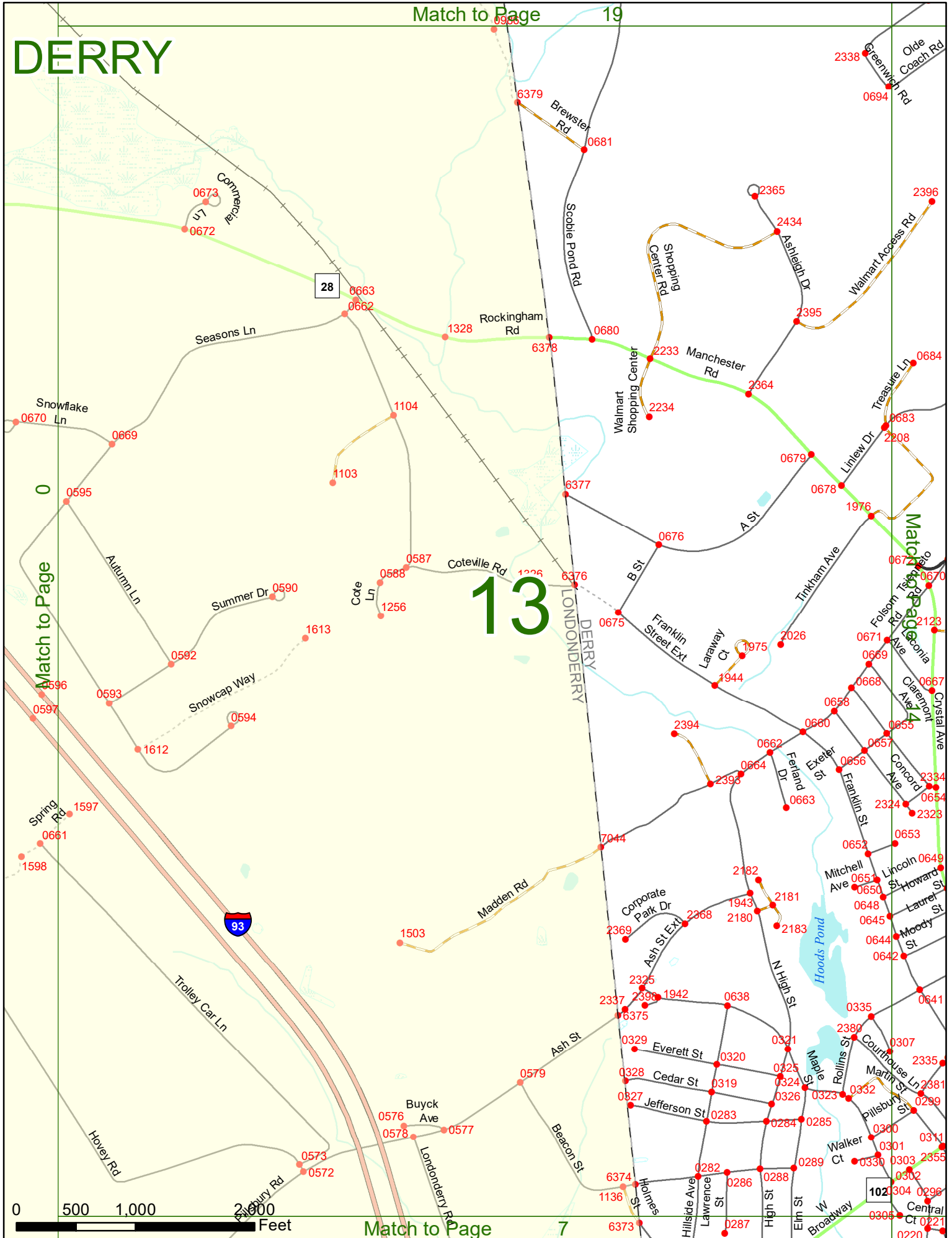
Match to Page 0

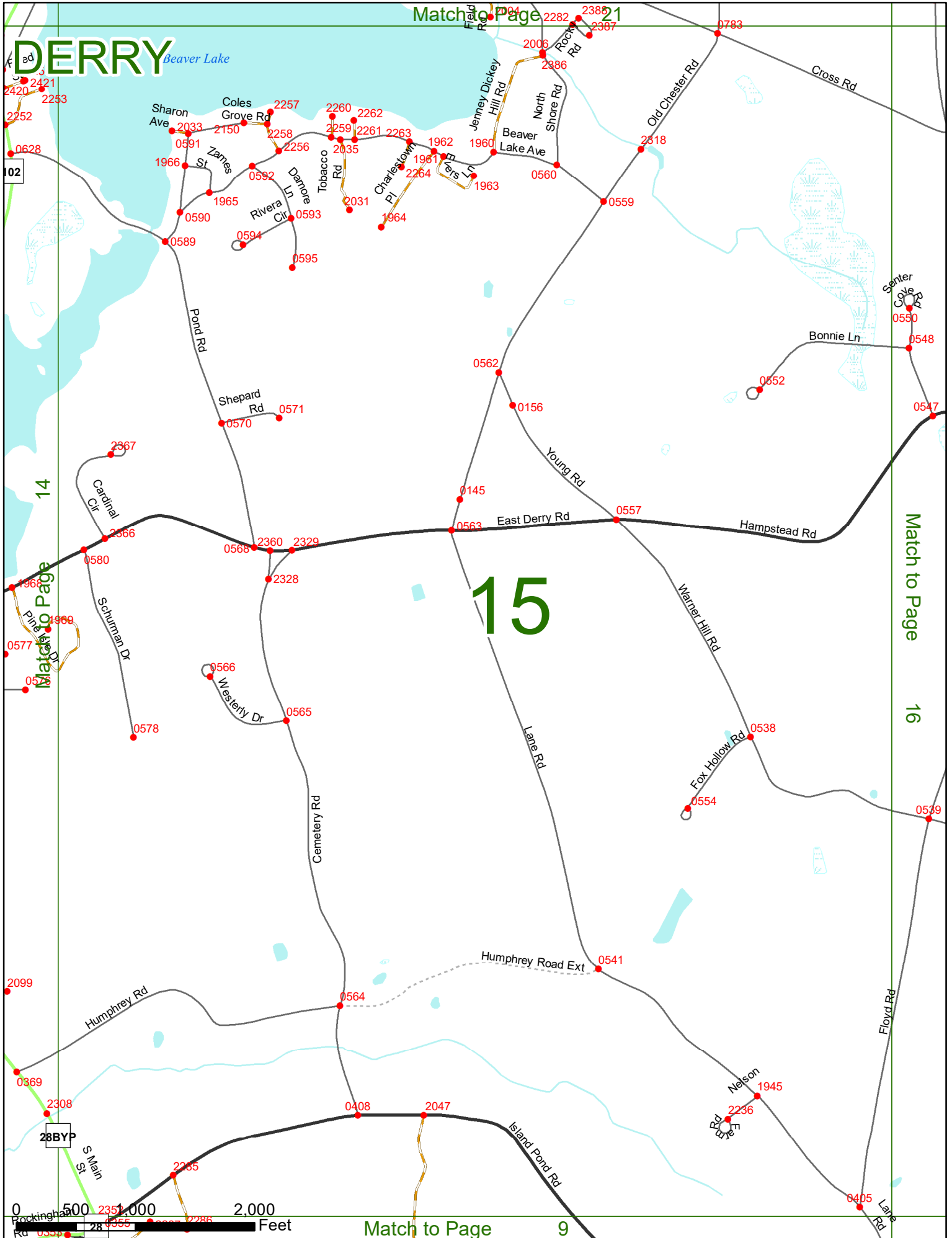
13

Match to Page 102



Match to Page 7





DERRY

Beaver Lake

Match to Page 21

14

15

Match to Page 16

Match to Page 9



0 500 1,000 2,000 Feet

Rockingham Rd 0333

2351 000 28 0355 2286

28BYP

0369 2308

2099

Match to Page 14

1968 1969

0577 0578

2367

0570 0571

0589

0628

2252 2253

2420 2421

Sharon Ave 2033

Coles Grove Rd 2150

2257 2258

2260 2262 2261 2263

2006 2282 2386 2387

2318

Cross Rd

James St 0591

2256

2035

1962 1961 1963

0560

0559

1966

0592

0593

1964

0562

0562

Bonnie Ln

Center Cole Rd 0550

0548

0547

Shepard Rd 0570 0571

0156

0145

0563

0557

Hampstead Rd

Cardinal Cir 2367

0580

0568

2360 2329

2328

East Derry Rd

Warner Hill Rd

Schuman Dr

0566

0565

Lane Rd

Fox Hollow Rd 0538

0554

0539

Humphrey Rd

0564

Humphrey Road Ext 0541

0541

S Main St

0408

2047

Island Pond Rd

Nelson Rd 1945

2236

0405

Floyd Rd

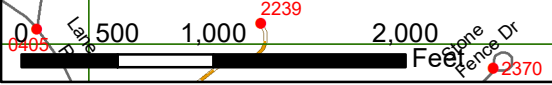
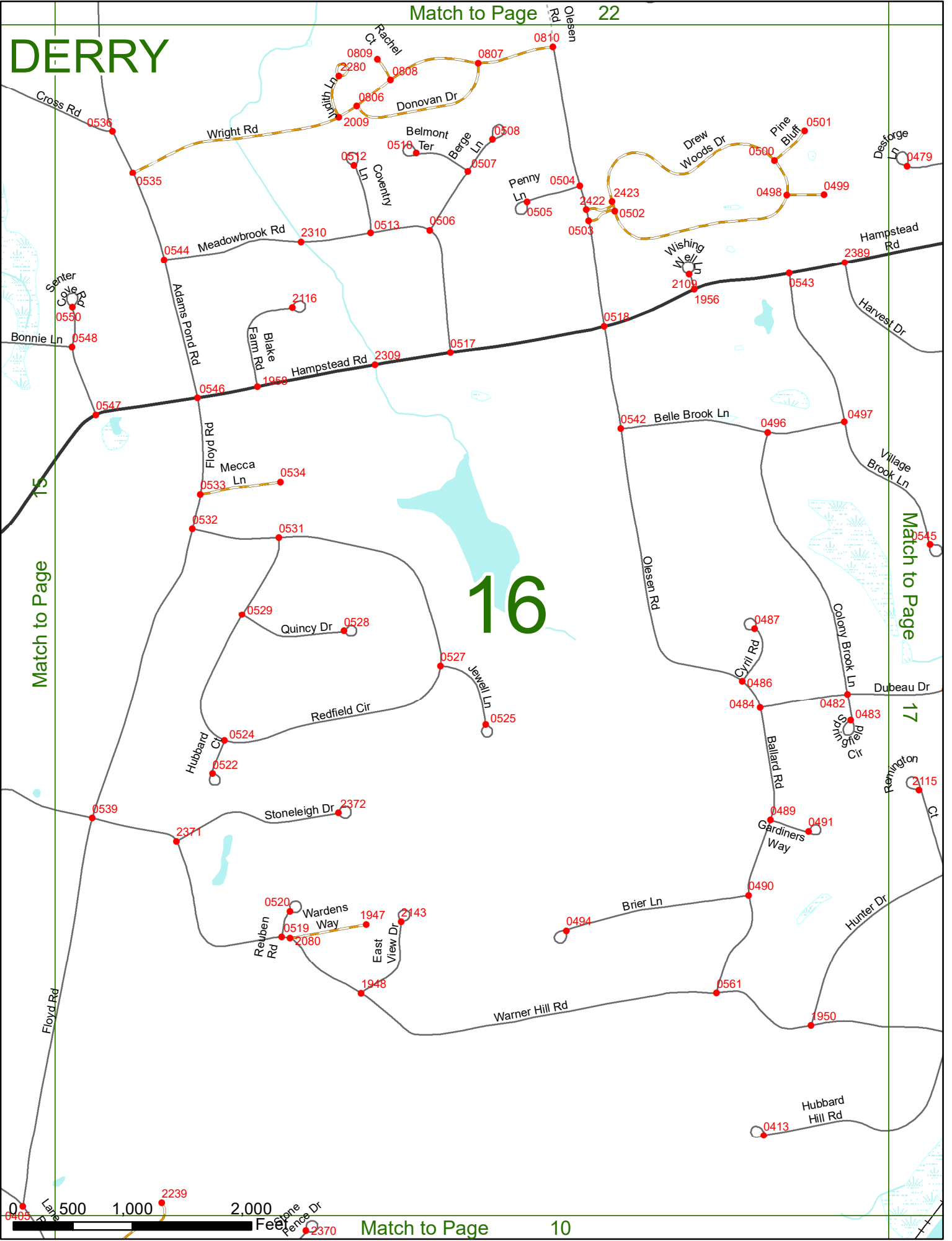
Lake Rd

DERRY

16

Match to Page 15

Match to Page 17



DERRY


Match to Page 23

16

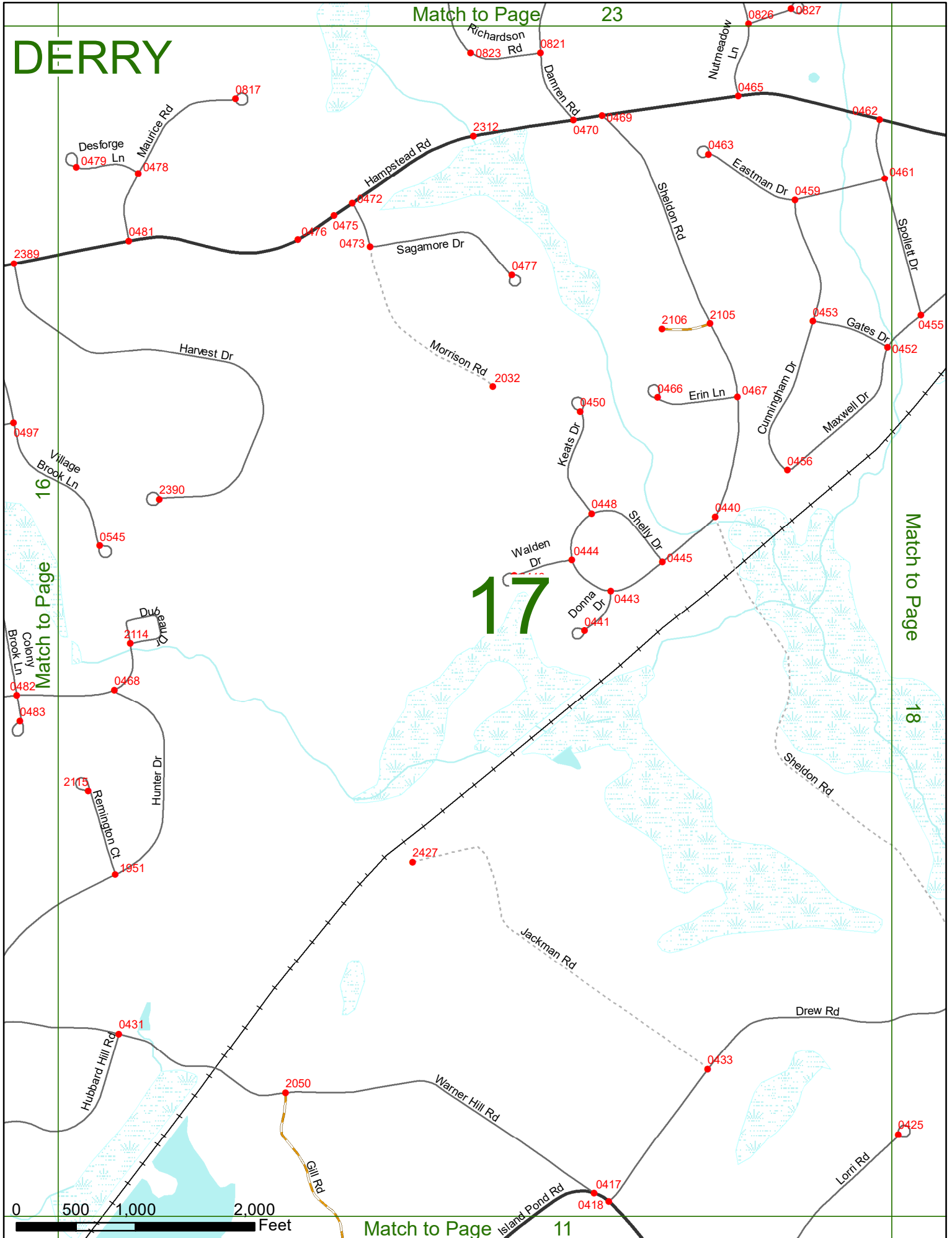
17

Match to Page 18

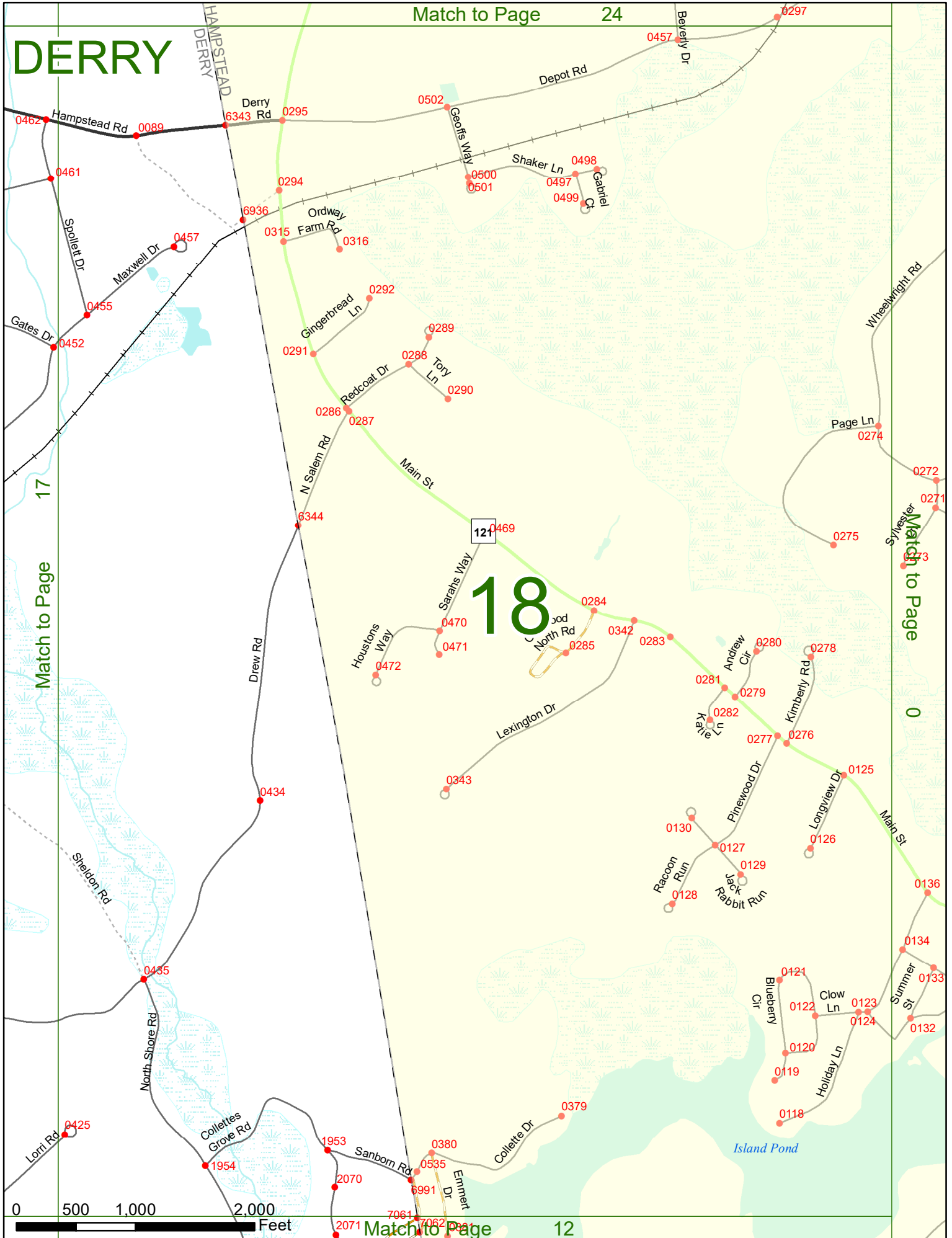
18



Match to Page 11



DERRY



Match to Page 17

Match to Page 0

Match to Page 12



DERRY

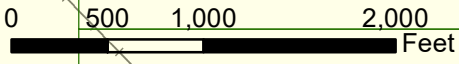
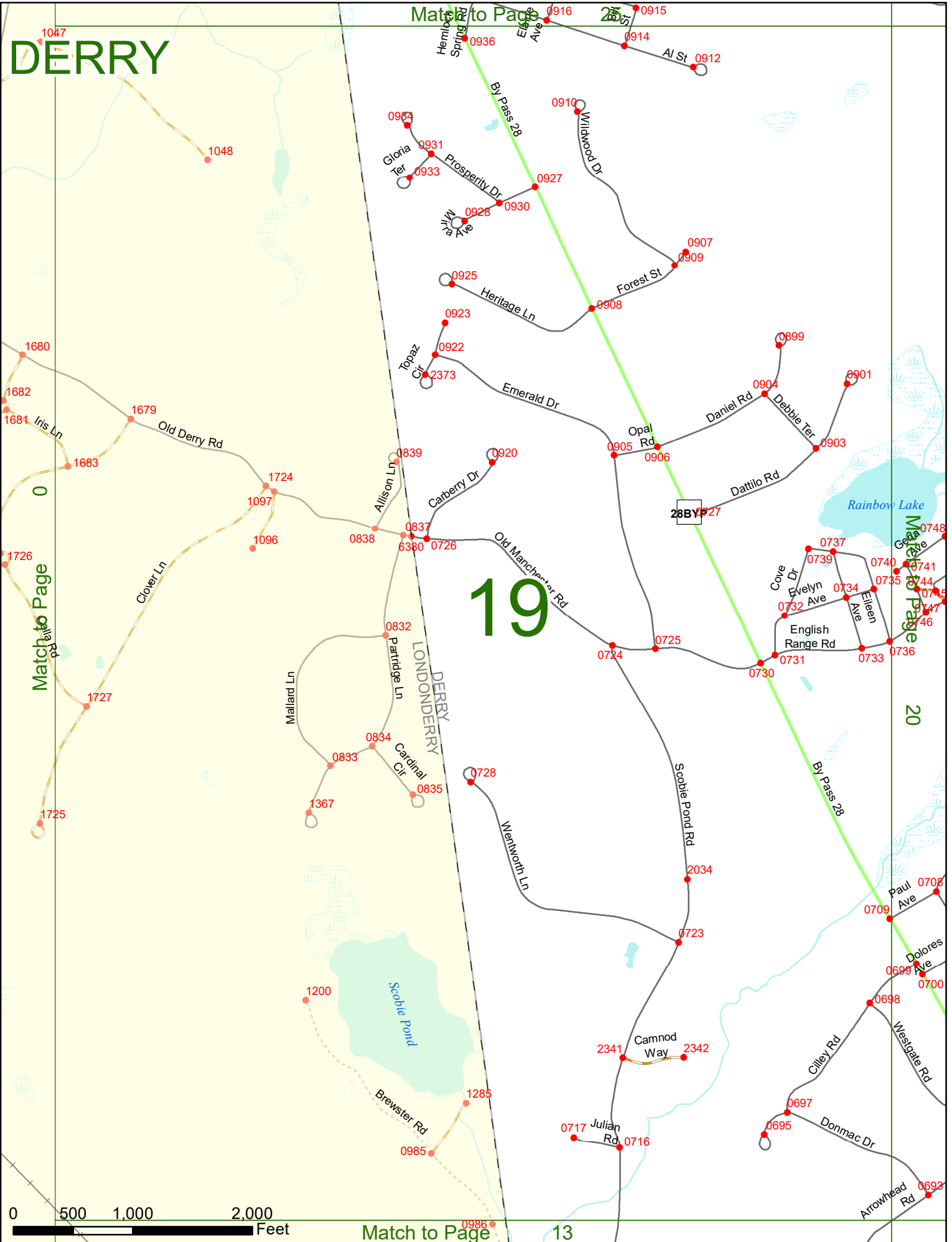
Match to Page 18

28 BY P 27

19

20

Match to Page 13



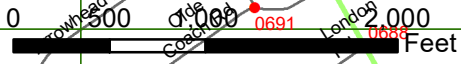
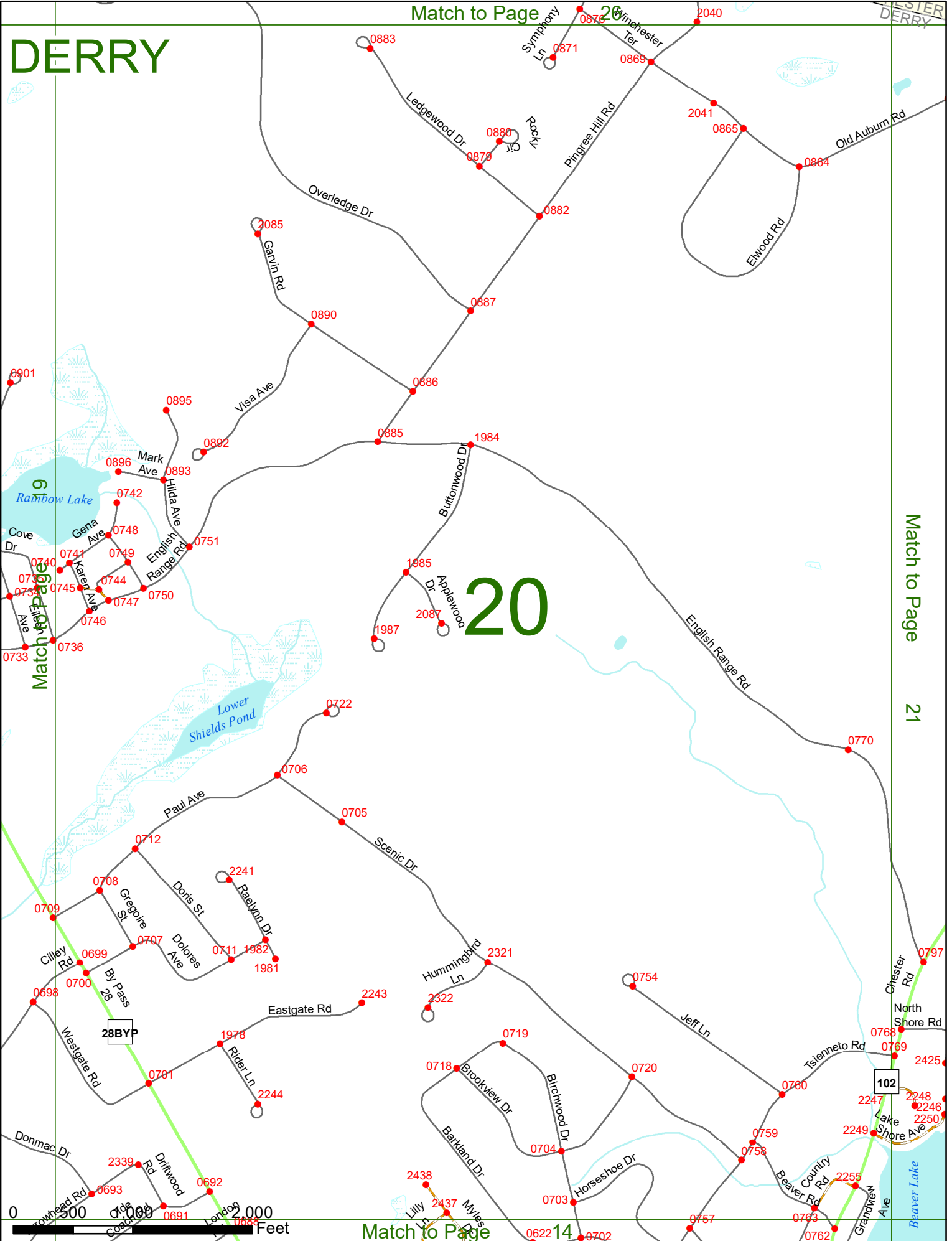
DERRY

Match to Page 19

20

Match to Page 21

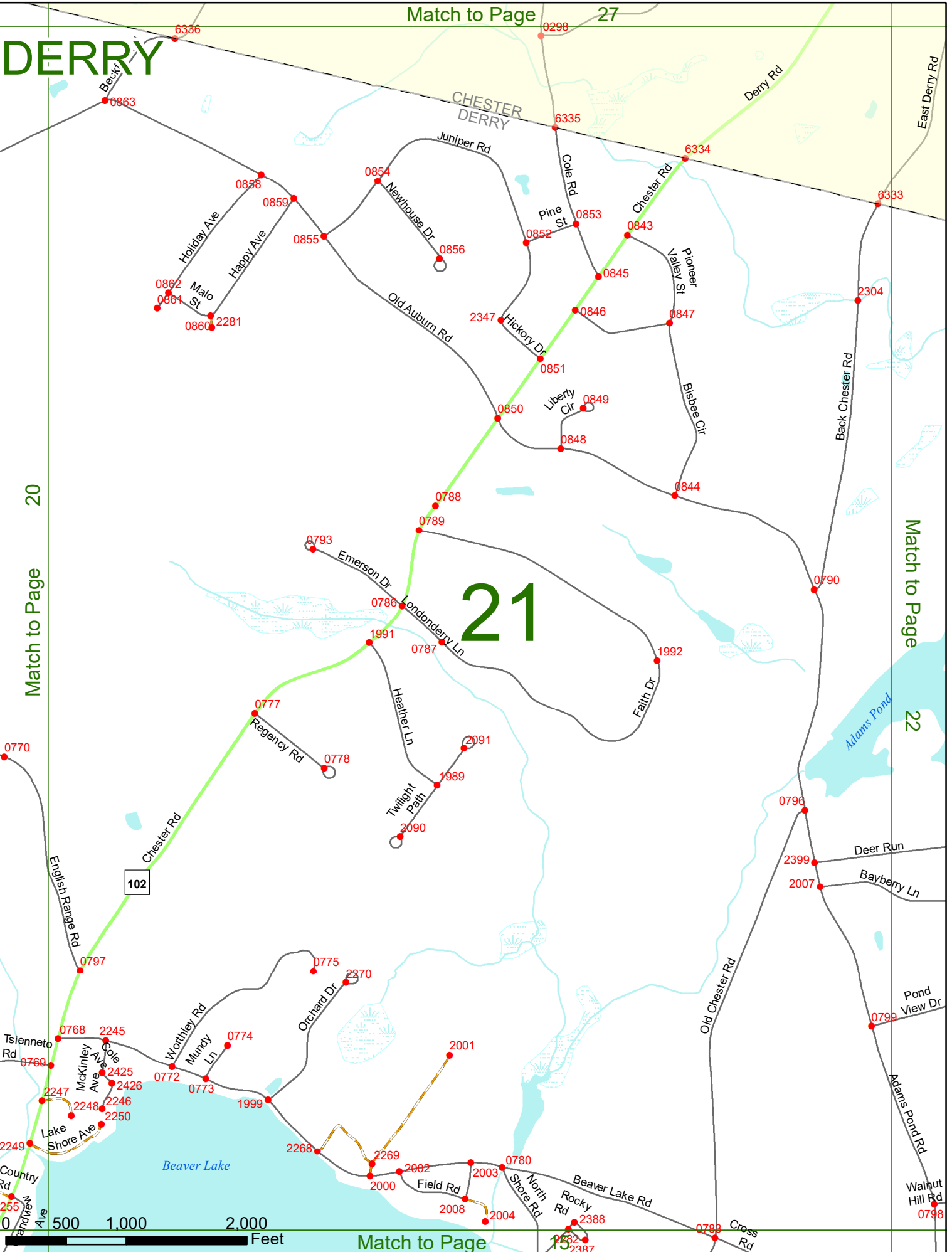
20




Match to Page 14

Match to Page 21

DERRY



21

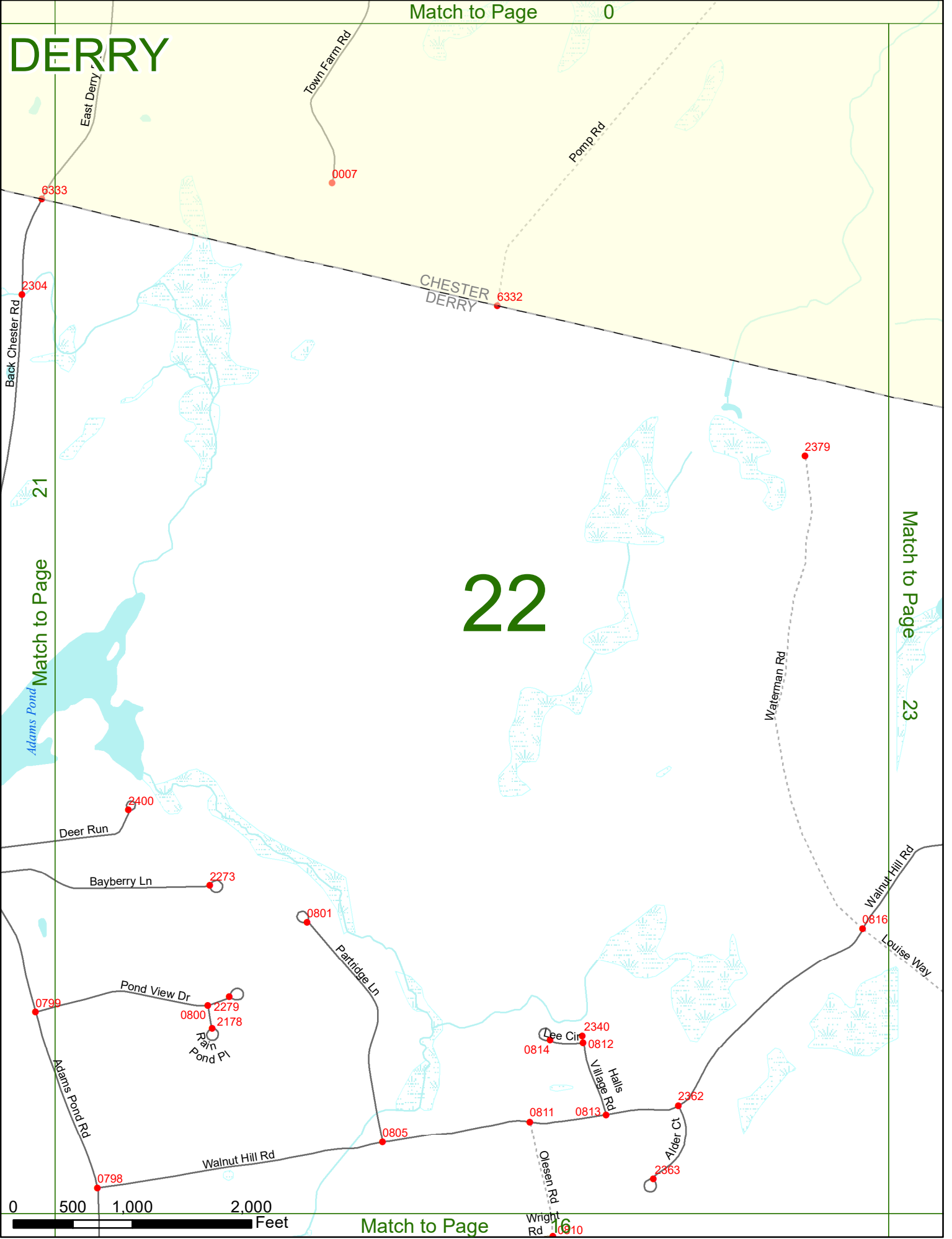


DERRY

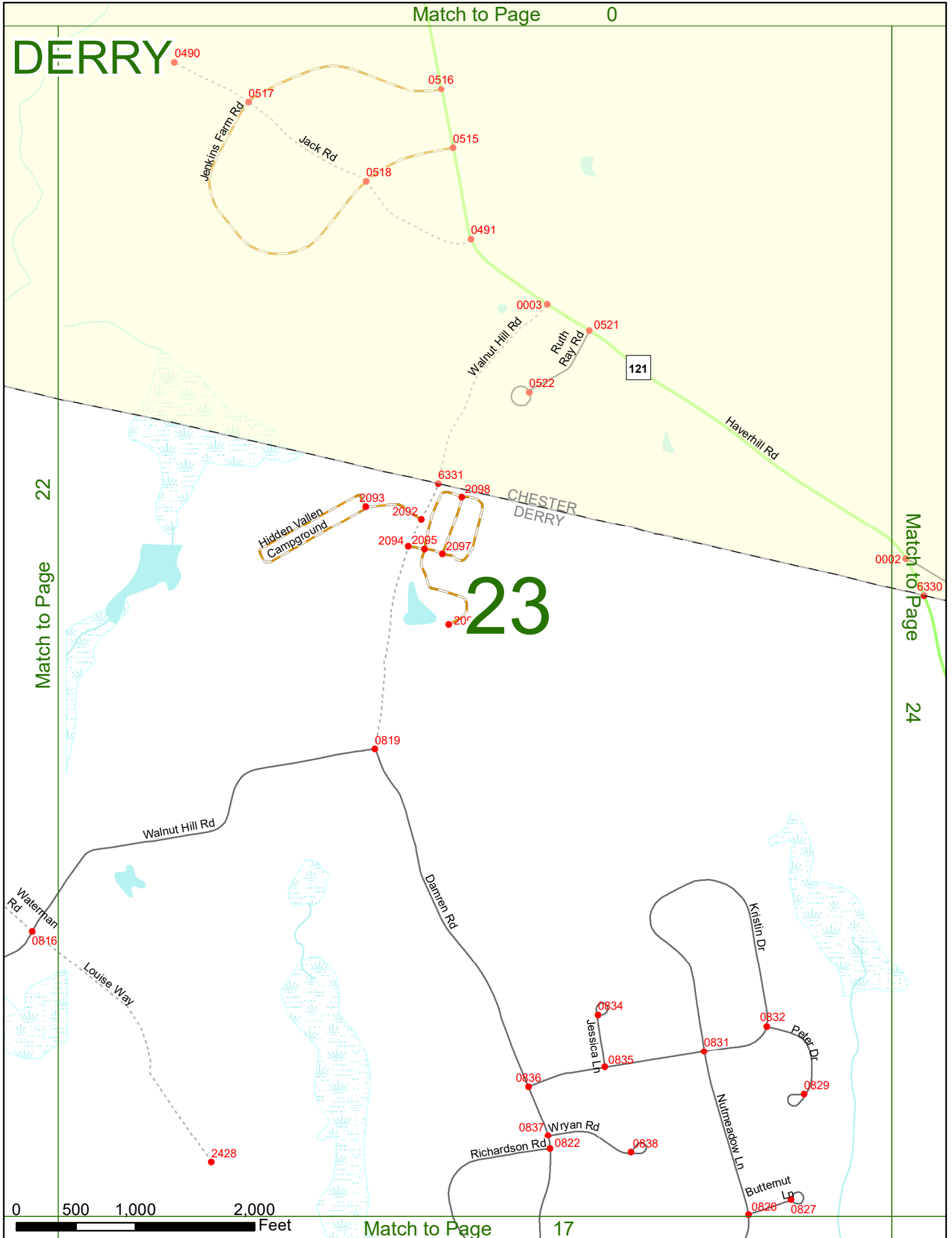
Match to Page 0

22

Match to Page 23



DERRY



22

Match to Page

23

Match to Page 24



DERRY

Match to Page 0

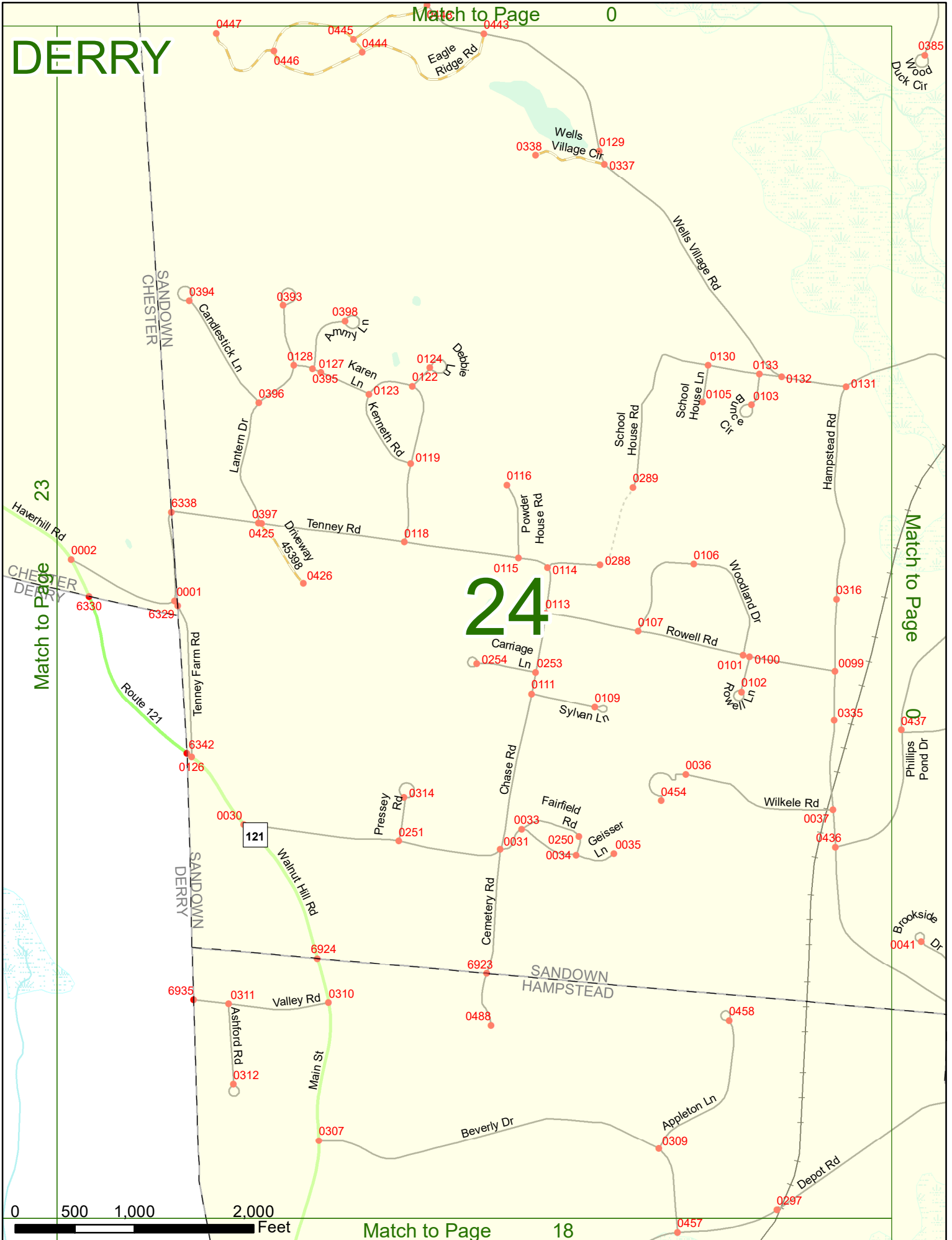
Match to Page 23

Match to Page 07

24

Match to Page 18

0 500 1,000 2,000 Feet




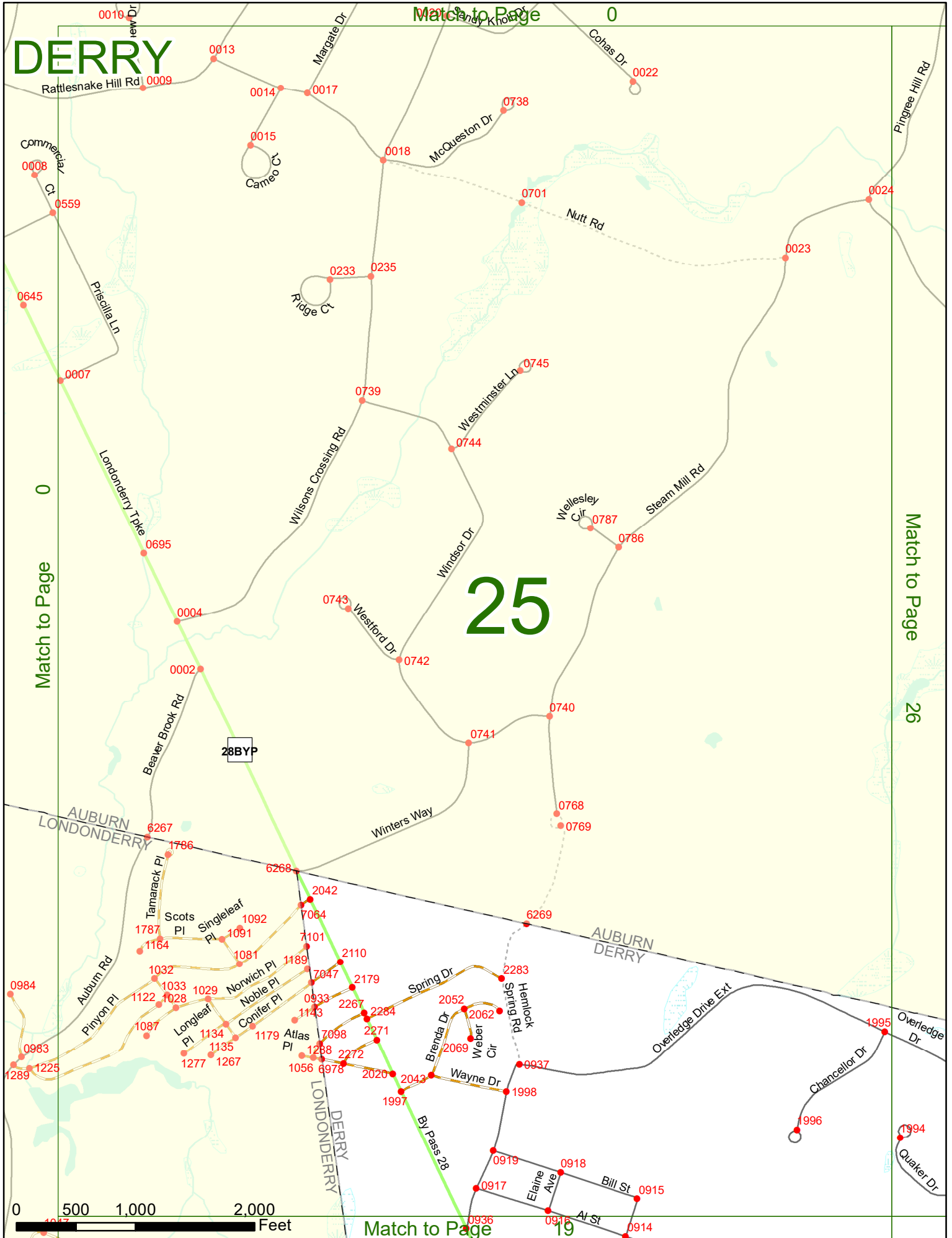
DERRY

Match to Page 0

25

Match to Page 26

Match to Page 0



Match to Page 19

19

DERRY

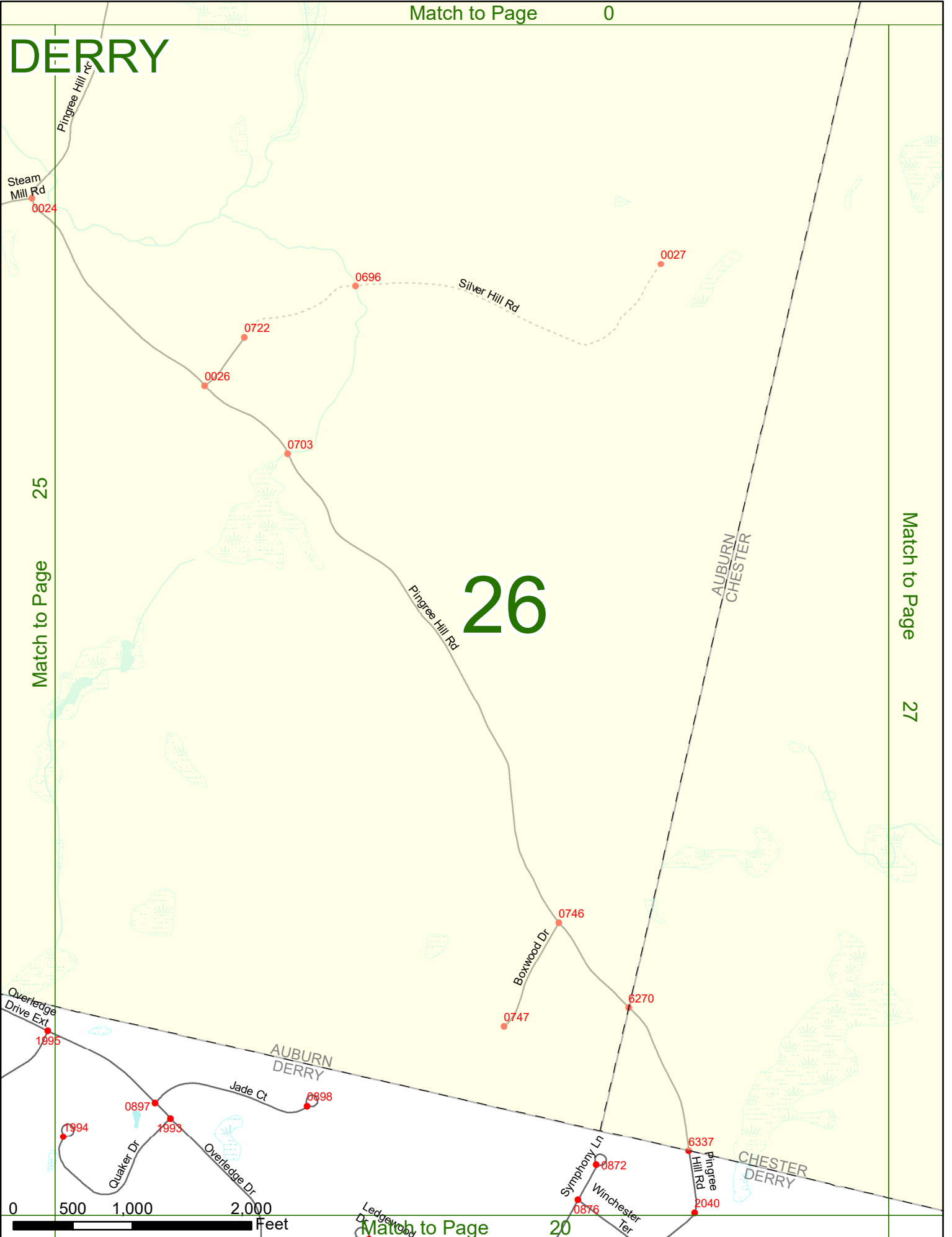
26

25

Match to Page

Match to Page

27



DERRY

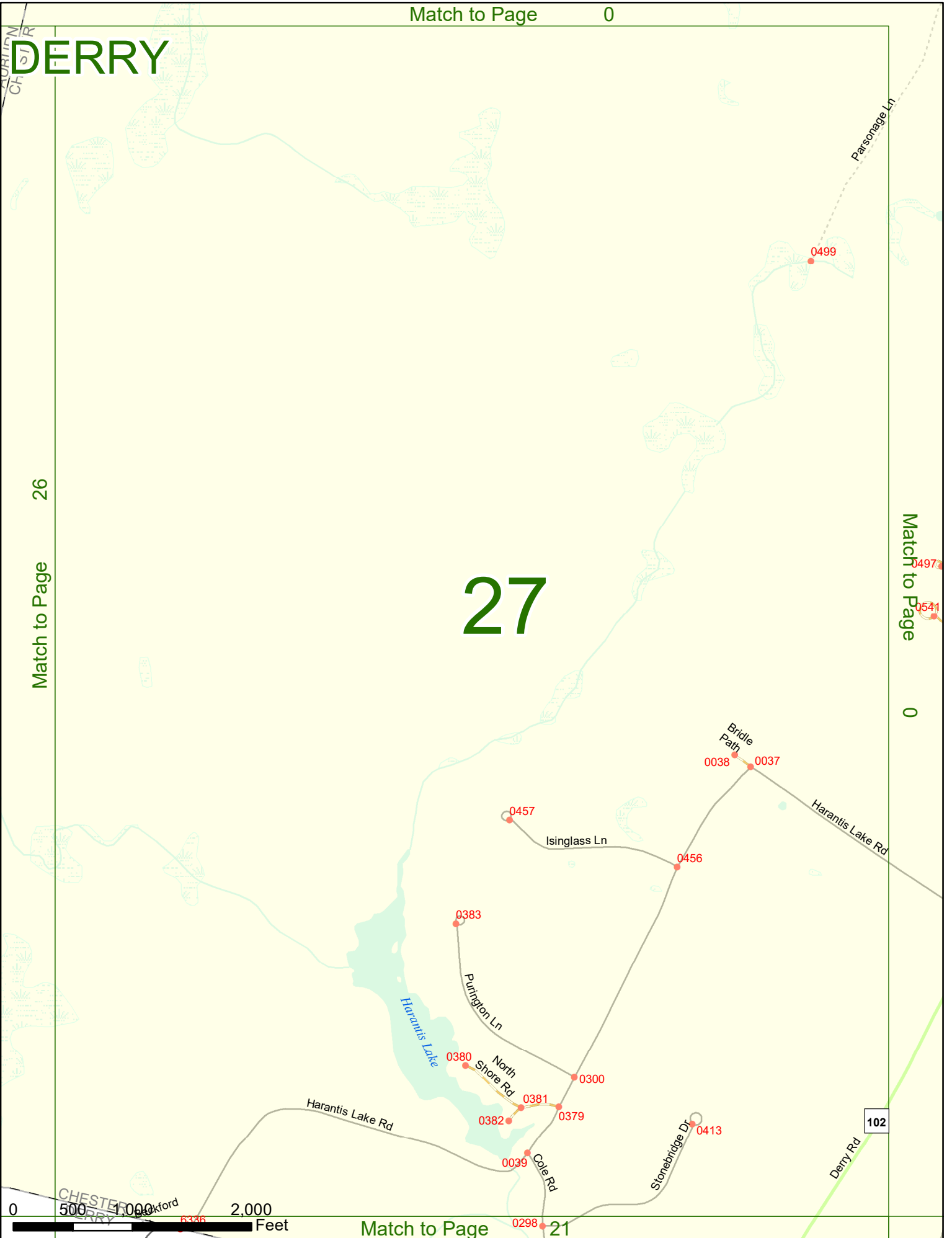
26

Match to Page

27

Match to Page

0



0 500 1,000 2,000 Feet