



Maps and data sets are not guaranteed to be free from errors and omissions. Data is in a constant state of update and correction by various groups and agencies. Information displayed on this map is the best available at the time of publication.

# 2022 Nodal Reference Bookmap

## LEGEND



NHDOT will accept crash locations based on the State of NH Uniform Police Traffic Accident Report.

Crash occurred on:

**Option 1**     Street Address  
                   123 Main Street

**Option 2**     Route No and/or     Distance from             NESW             Intesecting Road, Bridge,  
                   Street name             Intersecting Street                                     Town/County line  
                   Main Street                    500                    E                    Oak Street

**Option 3**     First Node                    Distance from First Node                    Second Node  
                   515                                    212                                    632

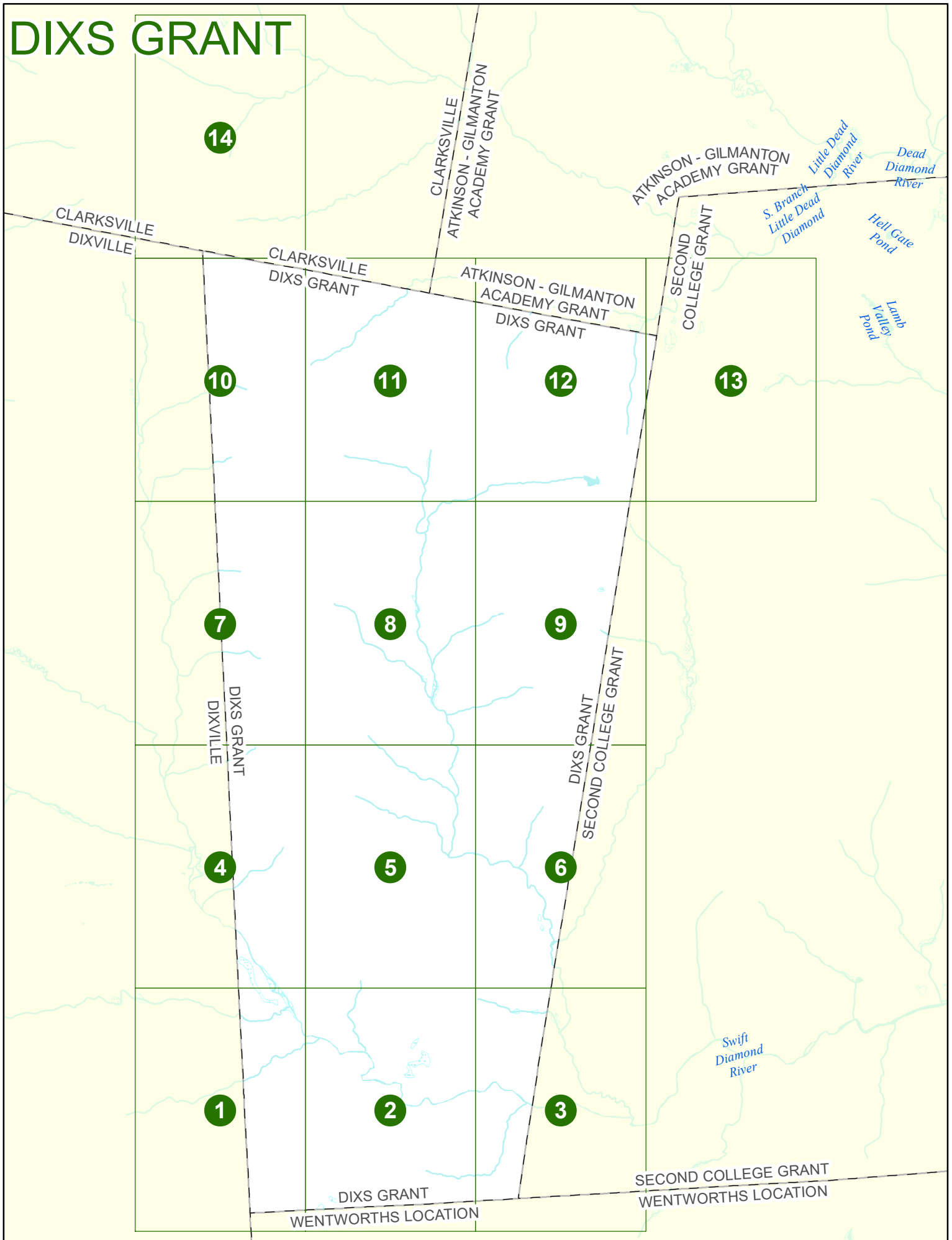
**Option 4**     Route No and/or             Mile Marker on Interstate Only     NESW             Mile (Marker)  
                   Street name  
                   189S                    700 feet                    S                    36.8

**Option 3 – Example**

Street Name                    Loudon Road  
First Node                        803  
Distance from First Node        318 Ft  
Second Node                    813



# DIXS GRANT



Match to Page

4

# DIXS GRANT

Swift  
Diamond  
River

0

Match to Page

# 1

DIXS GRANT  
DIXVILLE

Match to Page

2

DIXS GRANT  
WENTWORTHS LOCATION

WENTWORTHS  
LOCATION  
DIXVILLE

0 500 1,000 2,000 Feet

Match to Page

0

# DIXS GRANT


Match to Page 1

Match to Page 3

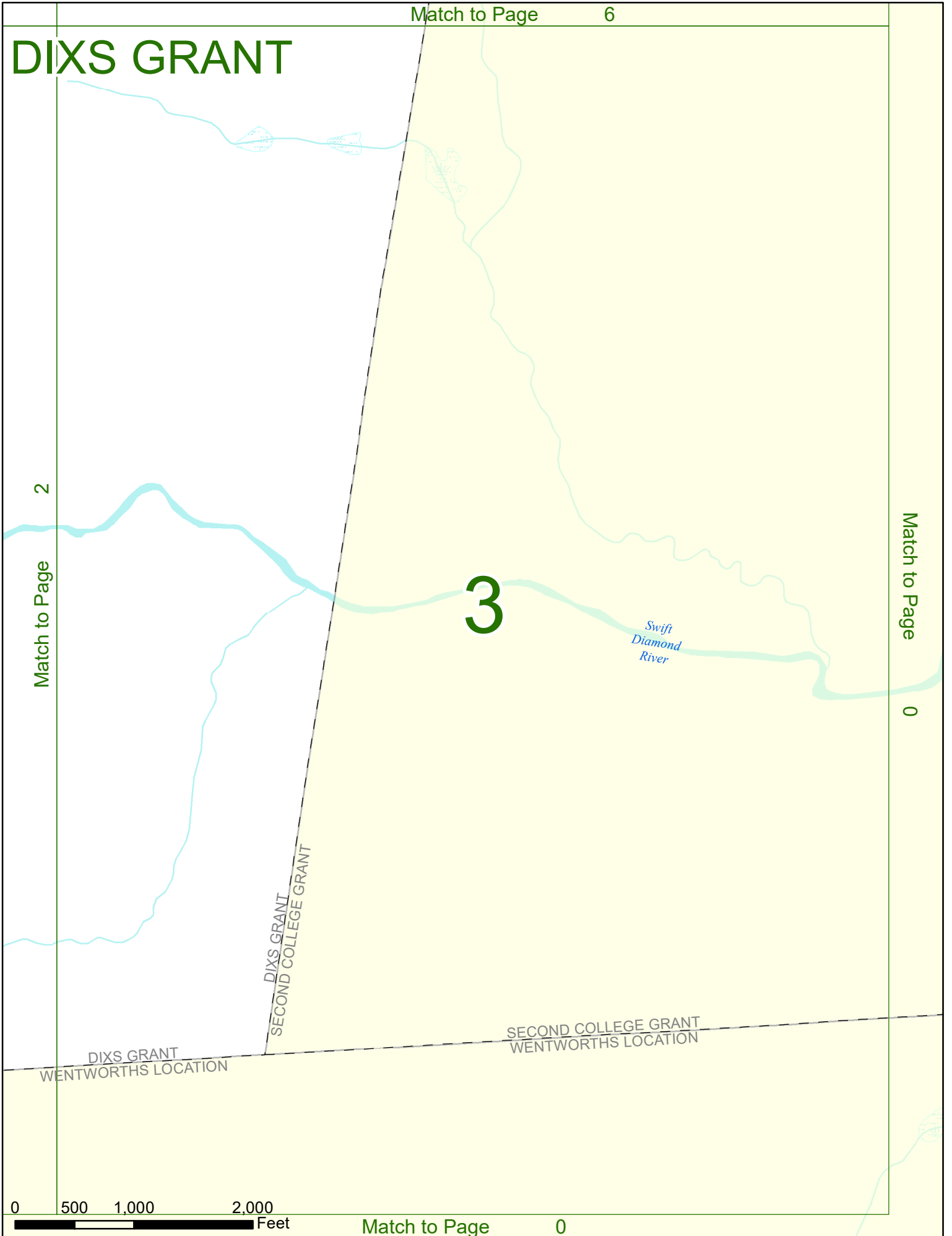
# 2

*Swift  
Diamond  
River*

DIXS GRANT  
WENTWORTHS LOCATION



# DIXS GRANT



2

Match to Page

3

Swift Diamond River

Match to Page

0

DIXS GRANT  
SECOND COLLEGE GRANT

DIXS GRANT  
WENTWORTHS LOCATION

SECOND COLLEGE GRANT  
WENTWORTHS LOCATION

0 500 1,000 2,000 Feet

Match to Page

0

# DIXS GRANT

Match to Page


0

# 4

DIXS GRANT  
DIXVILLE

Match to Page

5



Match to Page

1

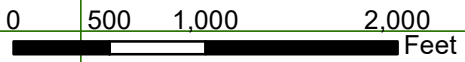
Swift  
Diamond  
River

# DIXS GRANT

Match to Page 4

Match to Page 6

5





# DIXS GRANT

5

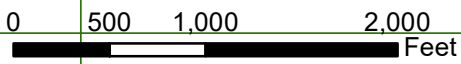
Match to Page

# 6

DIXS GRANT  
SECOND COLLEGE GRANT

Match to Page

0




# DIXS GRANT

Match to Page 0

DIXS GRANT  
DIXVILLE

Match to Page 8



Match to Page

4

# DIXS GRANT

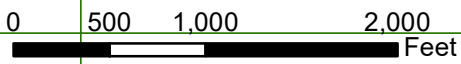
7

Match to Page

Match to Page

9

8



Match to Page

5

# DIXS GRANT

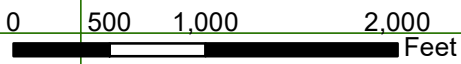
# 9

Match to Page 8

Match to Page 0

0

DIXS GRANT  
SECOND COLLEGE GRANT



CLARKSVILLE  
DIXS GRANT

# DIXS GRANT

DIXS GRANT  
DIXVILLE


# 10

0

Match to Page

Match to Page

11



# DIXS GRANT

CLARKSVILLE  
DIXS GRANT

CLARKSVILLE  
ATKINSON - GILMANTON  
ACADEMY GRANT

ATKINSON - GILMANTON  
ACADEMY GRANT  
DIXS GRANT

Match to Page 10

# 11

Match to Page 12

# DIXS GRANT

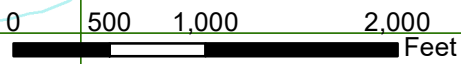
ATKINSON - GILMANTON  
ACADEMY GRANT  
DIXS GRANT

# 12

Match to Page 11

Match to Page 13

DIXS GRANT  
SECOND COLLEGE GRANT



# DIXS GRANT

ATKINSON - GILMANTON  
ACADEMY GRANT  
SECOND COLLEGE GRANT

12

Match to Page

DIXS GRANT  
SECOND COLLEGE GRANT

# 13

Match to Page

0




# DIXS GRANT

Match to Page 0

Match to Page 0

# 14



CLARKSVILLE  
DIXVILLE

CLARKSVILLE  
DIXS GRANT