

New Hampshire  
**DOT**  
 Department of Transportation

Maps and data sets are not guaranteed to be free from errors and omissions. Data is in a constant state of update and correction by various groups and agencies. Information displayed on this map is the best available at the time of publication.

# 2022 Nodal Reference Bookmap

## LEGEND



NHDOT will accept crash locations based on the State of NH Uniform Police Traffic Accident Report.

Crash occurred on:

**Option 1**     Street Address  
                   123 Main Street

**Option 2**     Route No and/or     Distance from             NESW             Intesecting Road, Bridge,  
                   Street name             Intersecting Street                                     Town/County line  
                   Main Street                     500                     E                     Oak Street

**Option 3**     First Node                     Distance from First Node                     Second Node  
                   515                                     212                                     632

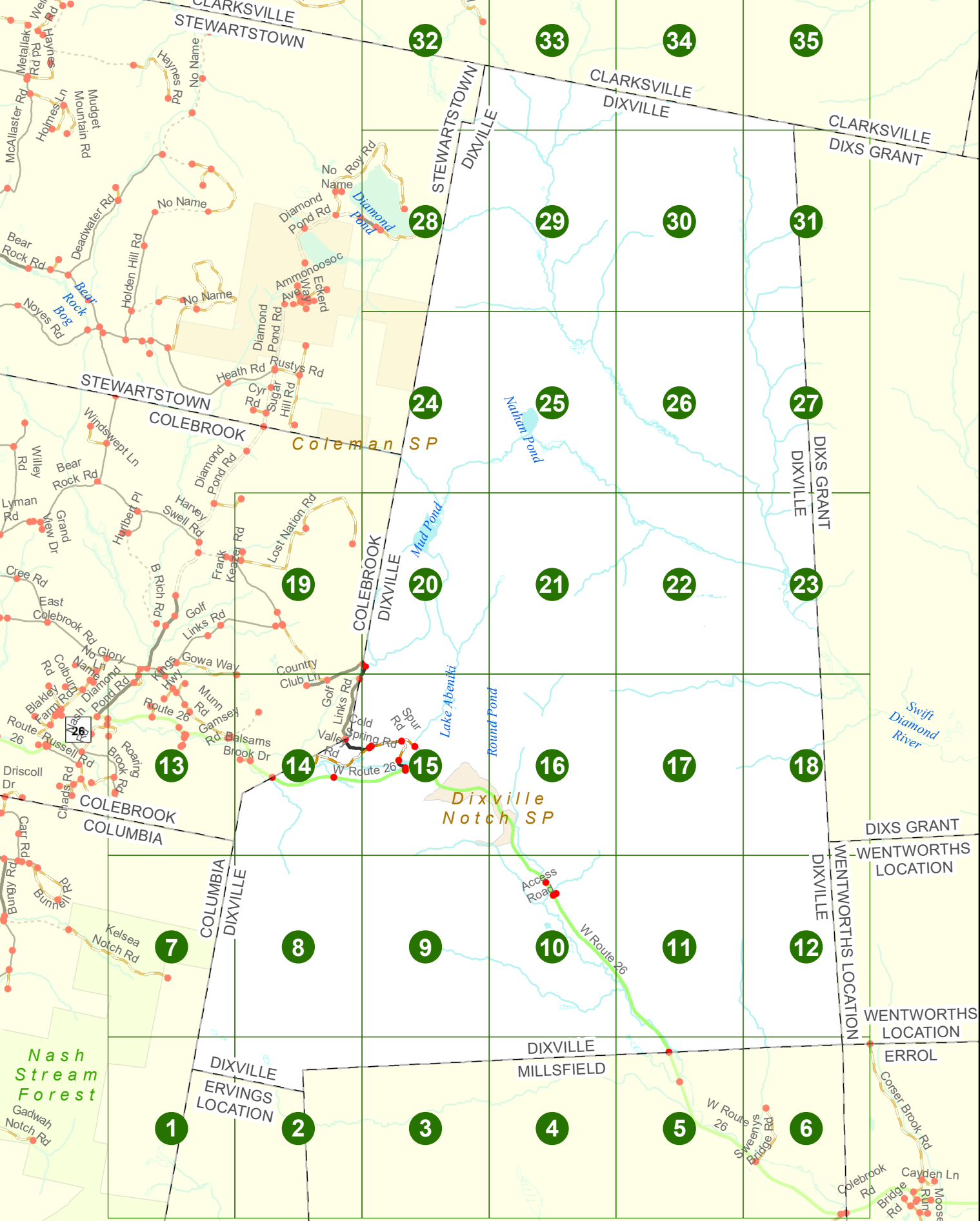
**Option 4**     Route No and/or             Mile Marker on Interstate Only             NESW             Mile (Marker)  
                   Street name  
                   189S                                     700 feet                                     S                     36.8

**Option 3 – Example**

Street Name                     Loudon Road  
First Node                             803  
Distance from First Node             318 Ft  
Second Node                             813



# DIXVILLE



Match to Page 7

# DIXVILLE

COLUMBIA  
DIXVILLE

DIXVILLE  
ERVINGS LOCATION

Match to Page 0

# 1

COLUMBIA  
ERVINGS LOCATION

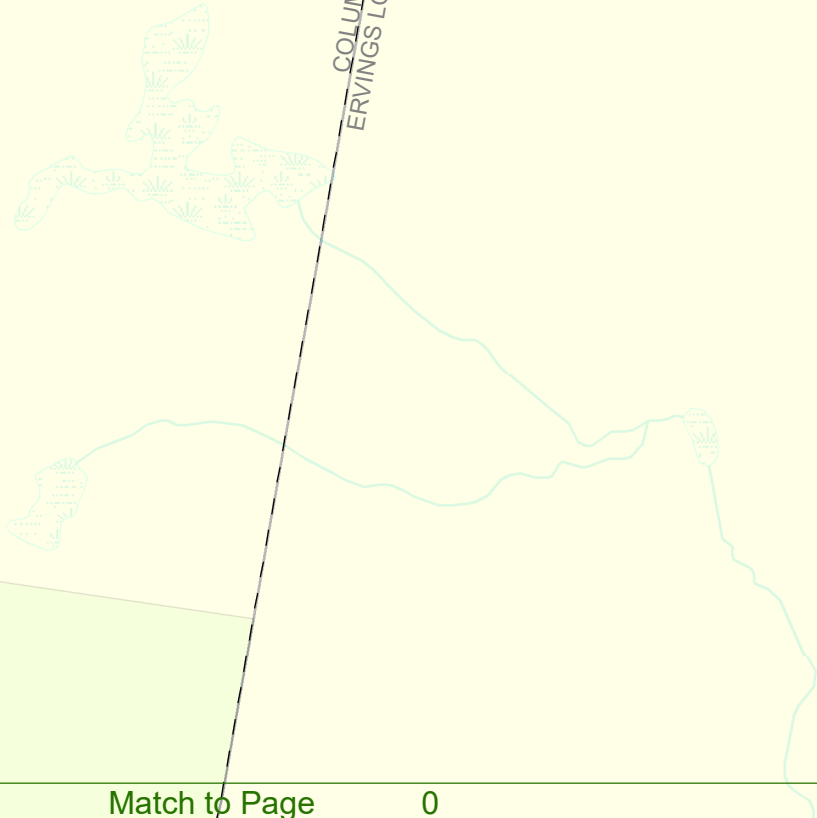
Match to Page 2

*Nash Stream  
Forest*

0 500 1,000 2,000 Feet

Match to Page

0



# DIXVILLE



DIXVILLE  
MILLSFIELD

DIXVILLE  
ERVINGS LOCATION

Match to Page 1

# 2

Match to Page 3

MILLSFIELD  
ERVINGS LOCATION


# DIXVILLE

DIXVILLE  
MILLSFIELD

Match to Page 2

Match to Page 4

# 3



# DIXVILLE

DIXVILLE  
MILLSFIELD

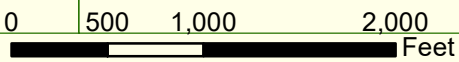
3

Match to Page

# 4

Match to Page

5



# DIXVILLE

6045 DIXVILLE  
MILLSFIELD

0002

26

# 5

W Route 26

Match to Page 4

Match to Page 6



# DIXVILLE

DIXVILLE  
MILLSFIELD

WENTWORTHS  
LOCATION  
ERROL

6284

Corsier Brook Rd

5

Match to Page

# 6

Match to Page

0

0028

Sweenys Bridge Rd

0027

W Route 26

26


MILLSFIELD  
ERROL

Colebrook Rd

0033

6005

Signal  
Mountain Rd



# DIXVILLE

0

Match to Page

# 7

*Nash Stream Forest*

*Kelsea Notch Rd*

0351

COLUMBIA  
DIXVILLE

Match to Page

8

0 500 1,000 2,000 Feet

Match to Page 1



# DIXVILLE

COLUJ  
DIXVIL

Match to Page 7

8

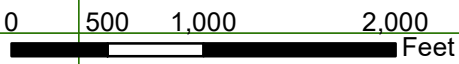
Match to Page 9

# DIXVILLE

Match to Page 8

# 9

Match to Page 10



# DIXVILLE

W Route 26

0003

Access Road

0014

0002

26

W Route 26

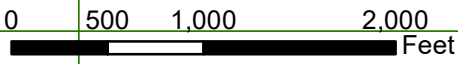
# 10

9

Match to Page

Match to Page

11



# DIXVILLE

Match to Page 10

# 11

Match to Page 12

W Route 26

26



Match to Page 5

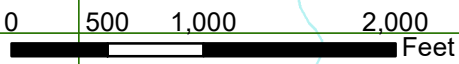
# DIXVILLE

Match to Page 11

# 12

WENTWORTHS LOCATION  
DIXVILLE

Match to Page 0



# DIXVILLE

Match to Page 0

Gowa Way

0857

0212

0809

0207

0211

0209

0208

Diamond Pond Rd

0210

Jennings Rd

0831

0005

Dixville Match Est

0842

0832

26

Munn Rd

Route 26

0213

0214

0853

Nash Rd  
Green Mountain Dr

0855

0010

Route 26

0215

0009

0003

0206

0008

0345

0002

Gamsey Rd

0

Roaring Brook Rd

Match to Page

Dare Dr 0702

Match to Page

14

0854

# 13

Lewis Rd

0825


0826

0016

COLEBROOK  
COLUMBIA

COLEBROOK  
DIXVILLE

COLUMBIA  
DIXVILLE



Match to Page

7



Gowa Way 0857

Match to Page 19

# DIXVILLE

0006 Country Club Ln 0007

6047

0004

Gamsey Rd

Munn Rd 0206 0002 0003

13

Route 26

0854 Balsams Brook Dr 0803

# 14

0011

Valley Rd

Golf Links Rd

6078

Cold Spring Rd

Match to Page 15

W Route 26 0012

26

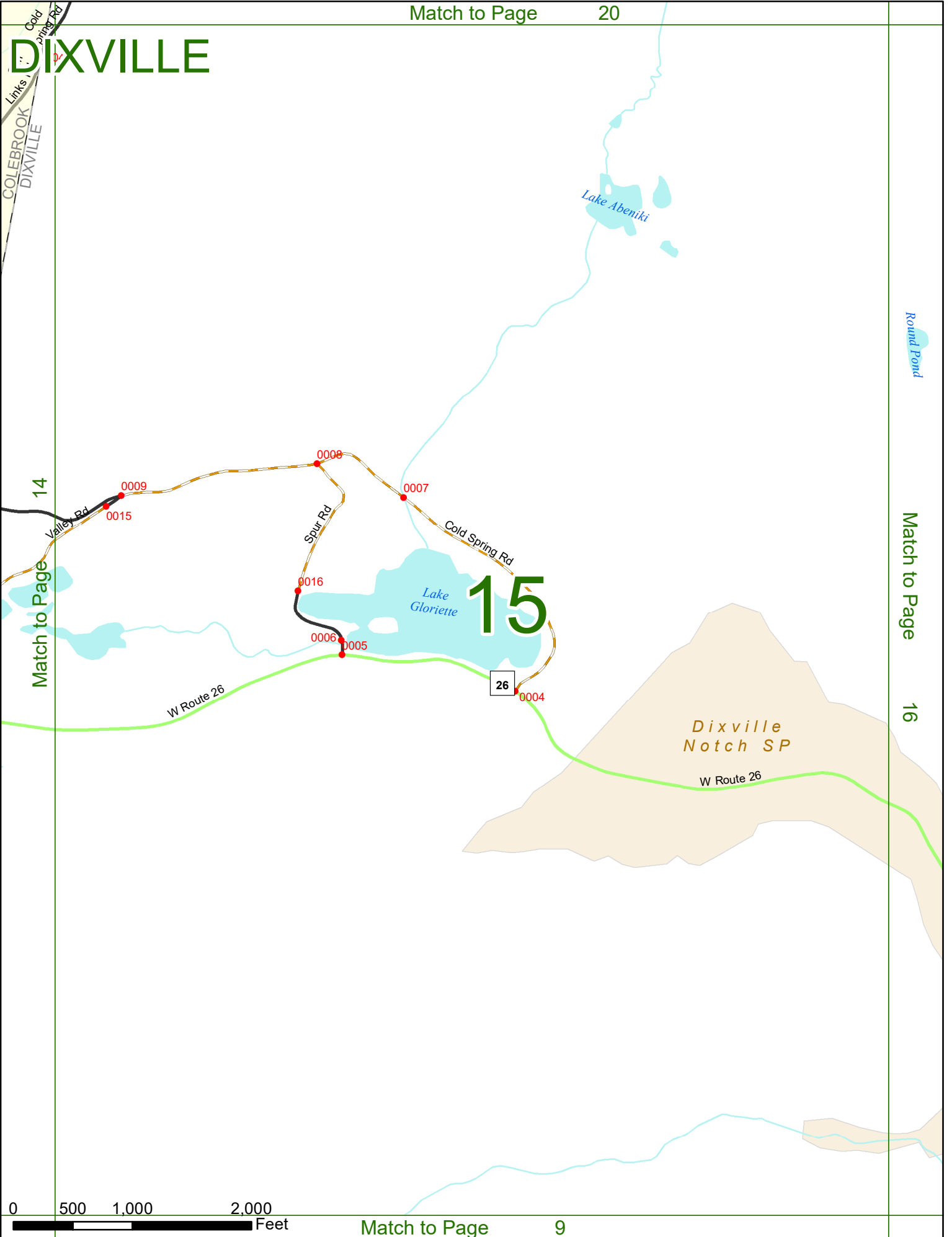
6048

COLUMBIA DIXVILLE

0 500 1,000 2,000 Feet

Match to Page 8

# DIXVILLE



# DIXVILLE

Round Pond

15

Match to Page

# 16

Match to Page

17


Dixville  
Notch SP

26

W Route 26



# DIXVILLE



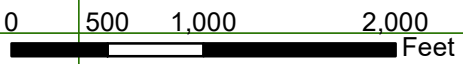
16

Match to Page

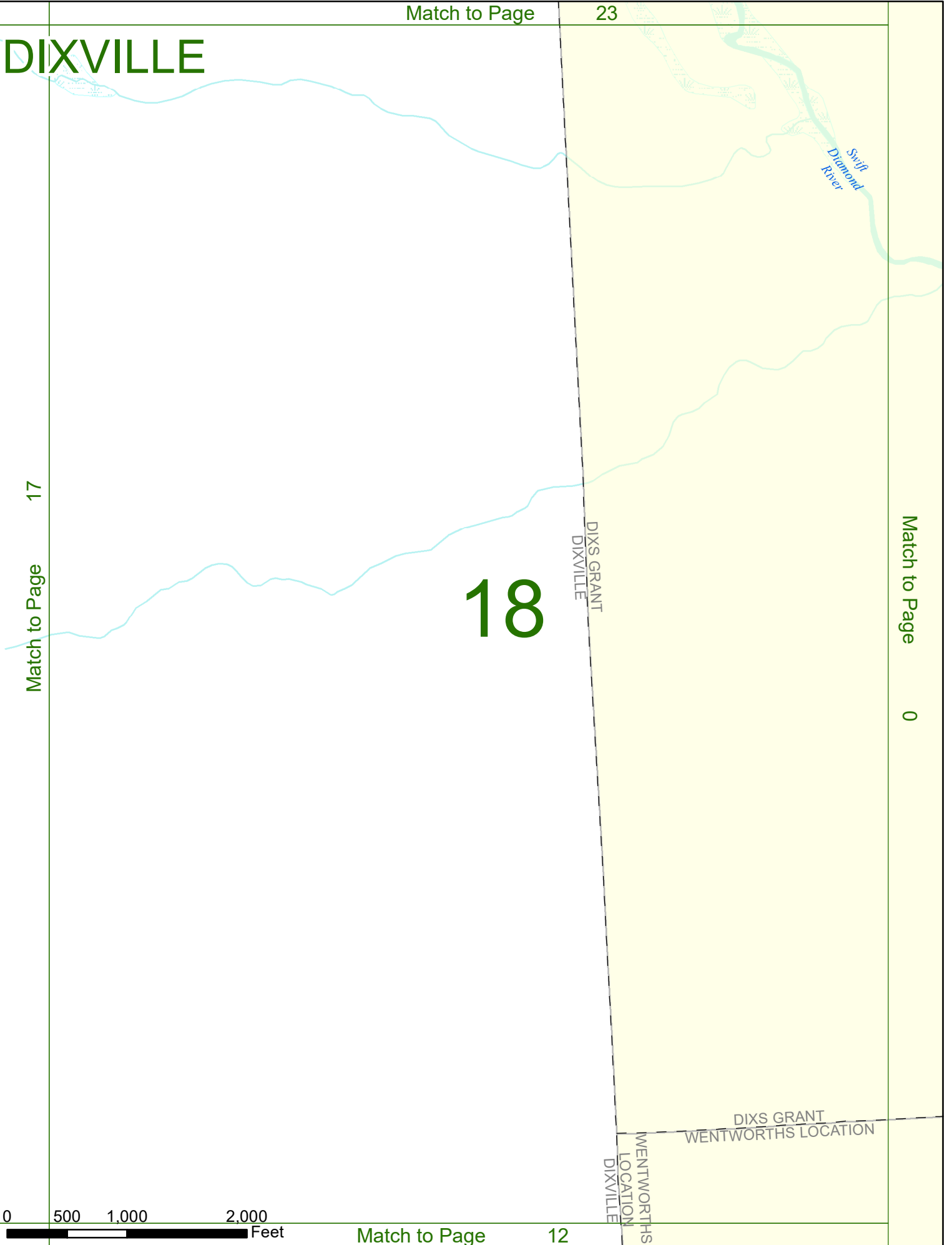
# 17

Match to Page

18



# DIXVILLE



17

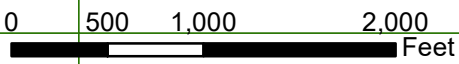
Match to Page

# 18

DIXS GRANT  
DIXVILLE

Match to Page

0



WENTWORTHS  
LOCATION  
DIXVILLE

DIXS GRANT  
WENTWORTHS LOCATION

# DIXVILLE

Holts Ave

Lost Nation Rd

0070

0320

0744

0743

0069

Lost Nation Rd

0

Match to Page

# 19

Frank Keazer

0013

0883

0011

0012

Golf Links Rd

Match to Page


20

COLEBROOK  
DIXVILLE

6046

0010

Cold Spring Rd



# DIXVILLE

Lost Nation Rd

19

Match to Page

COLEBROOK  
DIXVILLE



# 20

Match to Page

21

Golf Links Rd  
6046  
Spring Rd  
0010

0 500 1,000 2,000 Feet

# DIXVILLE

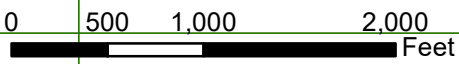
20

Match to Page

# 21

Match to Page

22





# DIXVILLE

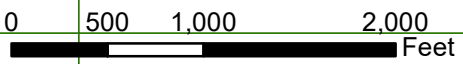
21

Match to Page

Match to Page

23

# 22



# DIXVILLE

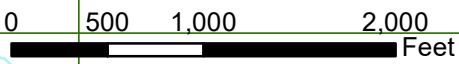
22

Match to Page

# 23

DIXVILLE  
FRONT

Match to Page 0



Swift  
Diamond  
River

# DIXVILLE

*Coleman SP*

STEWARTSTOWN  
DIXVILLE

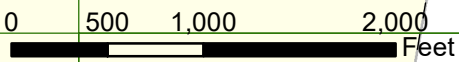
# 24

Match to Page 0

Match to Page 25

STEWARTSTOWN  
COLEBROOK

COLEBROOK  
DIXVILLE



# DIXVILLE

24

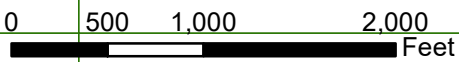
Match to Page

Match to Page

26

# 25

*Nathan Pond*

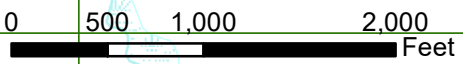


# DIXVILLE

26

Match to Page 25

Match to Page 27




# DIXVILLE

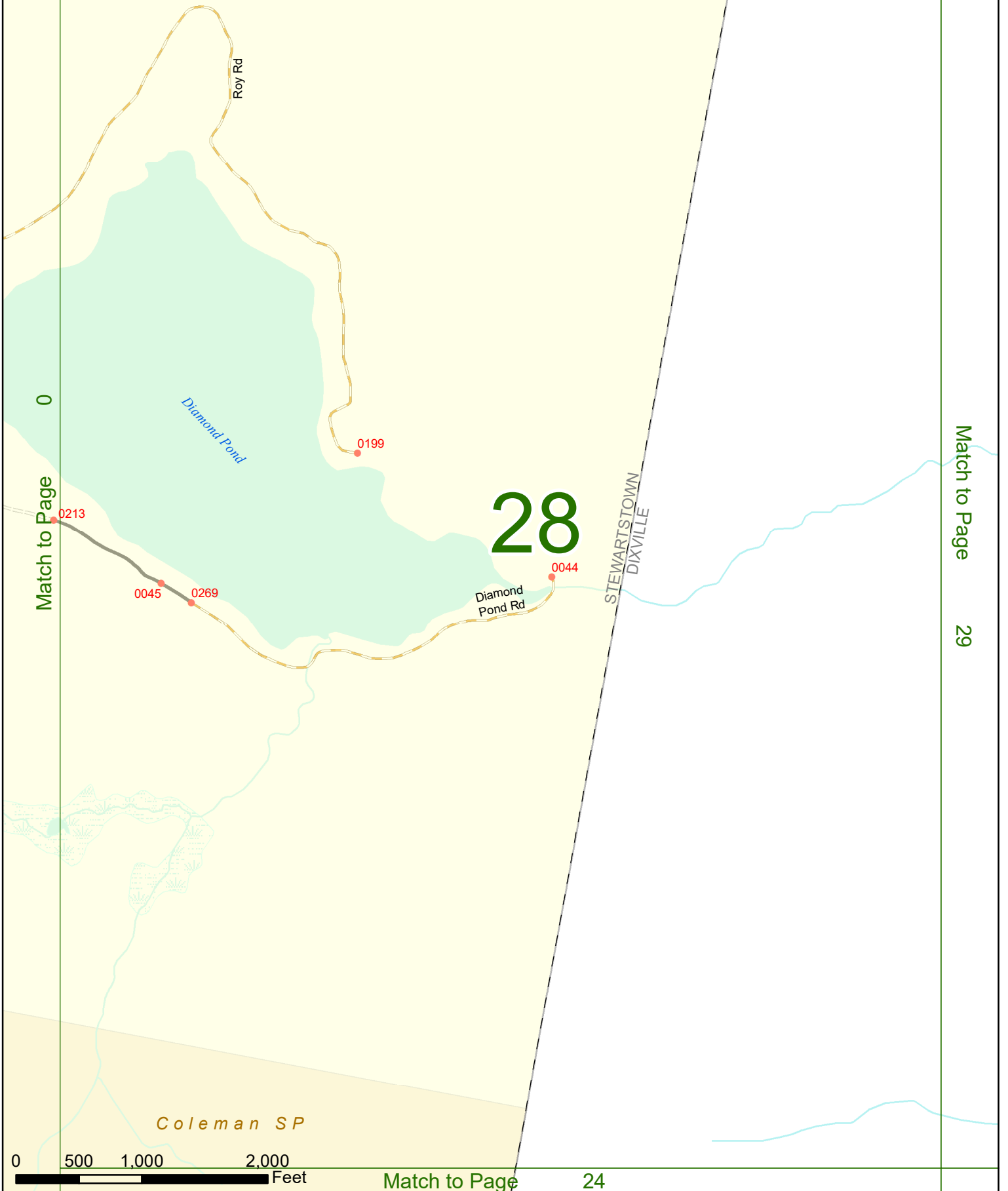
Match to Page 26

27  
DIXVILLE  
ANT  
ANT

Match to Page 0



# DIXVILLE



Match to Page 0

Match to Page 29

# DIXVILLE

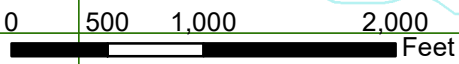
28

Match to Page

# 29

Match to Page

30





# DIXVILLE

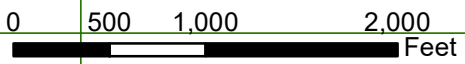
29

Match to Page

# 30

Match to Page

31



Match to Page 35

CLARKSVILLE  
DIXS GRANT

# DIXVILLE

30

Match to Page

DIXS GRANT  
DIXVILLE

# 31

Match to Page

0

0 500 1,000 2,000 Feet

Match to Page 27

# DIXVILLE

He

Match to Page 0

Match to Page 33


# 32

CLARKSVILLE  
STEWARTSTOWN

STEWARTSTOWN  
DIXVILLE

Bobcat Trl

0118



# DIXVILLE

# 33

Match to Page


34

Match to Page

Bobcat  
Tri  
0118

STEWARTSTOWN  
DIXVILLE

CLARKSVILLE  
DIXVILLE



# DIXVILLE

33

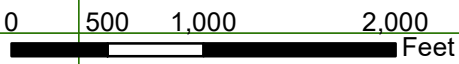
Match to Page

# 34

Match to Page

35

CLARKSVILLE  
DIXVILLE



# DIXVILLE

34

Match to Page

Match to Page

0

# 35

CLARKSVILLE  
DIXVILLE

0 500 1,000 2,000 Feet

Match to Page

CLARKSVILLE  
DIXS GRANT

31