

New Hampshire  
**DOT**  
 Department of Transportation

Maps and data sets are not guaranteed to be free from errors and omissions. Data is in a constant state of update and correction by various groups and agencies. Information displayed on this map is the best available at the time of publication.

# 2022 Nodal Reference Bookmap

## LEGEND



NHDOT will accept crash locations based on the State of NH Uniform Police Traffic Accident Report.

Crash occurred on:

**Option 1**     Street Address  
                   123 Main Street

**Option 2**     Route No and/or     Distance from             NESW             Intesecting Road, Bridge,  
                   Street name             Intersecting Street                                     Town/County line  
                   Main Street                     500                     E                     Oak Street

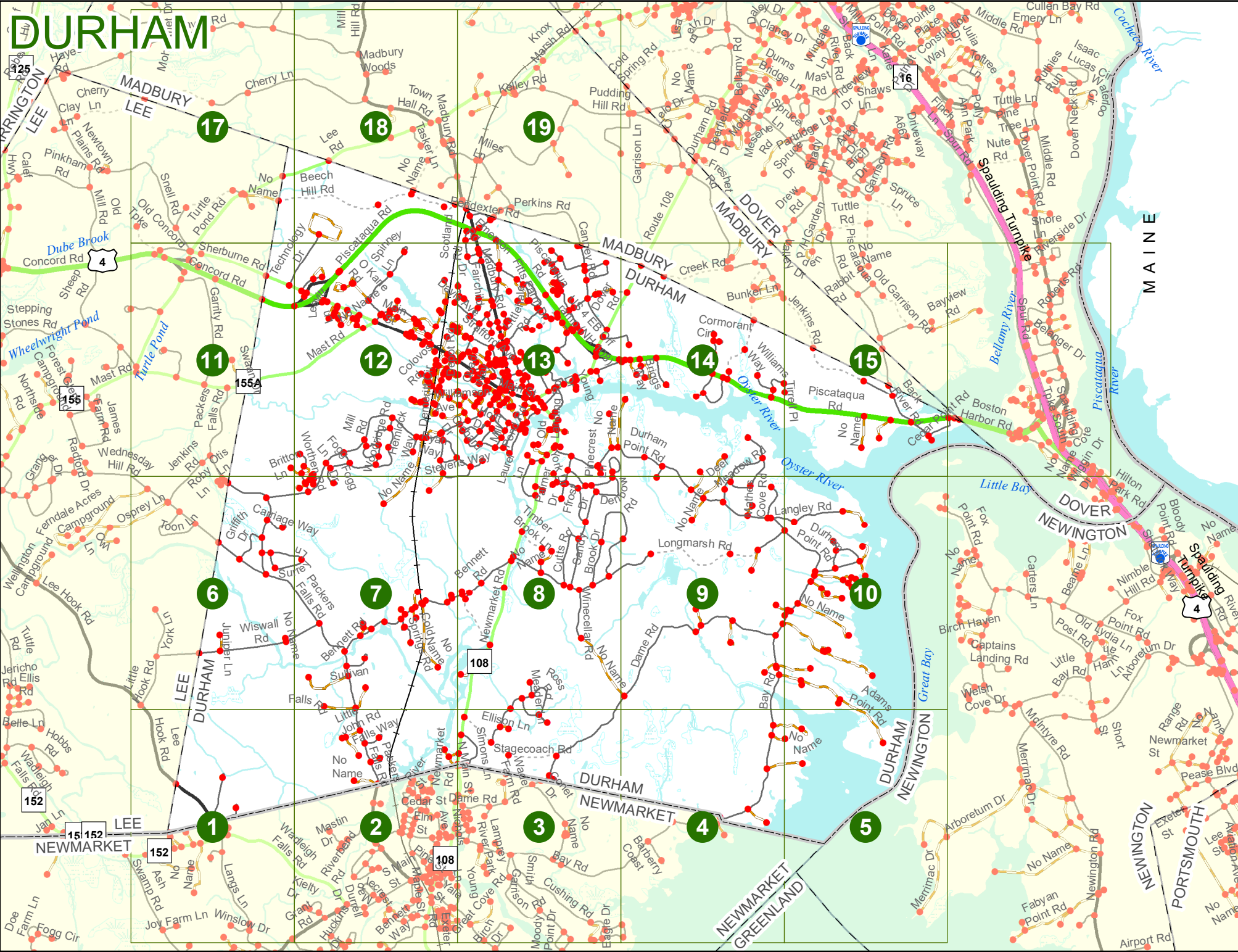
**Option 3**     First Node                     Distance from First Node                     Second Node  
                   515                                     212                                     632

**Option 4**     Route No and/or             Mile Marker on Interstate Only             NESW             Mile (Marker)  
                   Street name  
                   189S                                     700 feet                                     S                     36.8

**Option 3 – Example**

Street Name                     Loudon Road  
First Node                             803  
Distance from First Node             318 Ft  
Second Node                             813







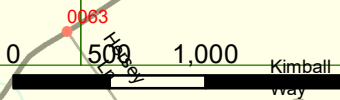
# DURHAM

Match to Page 7

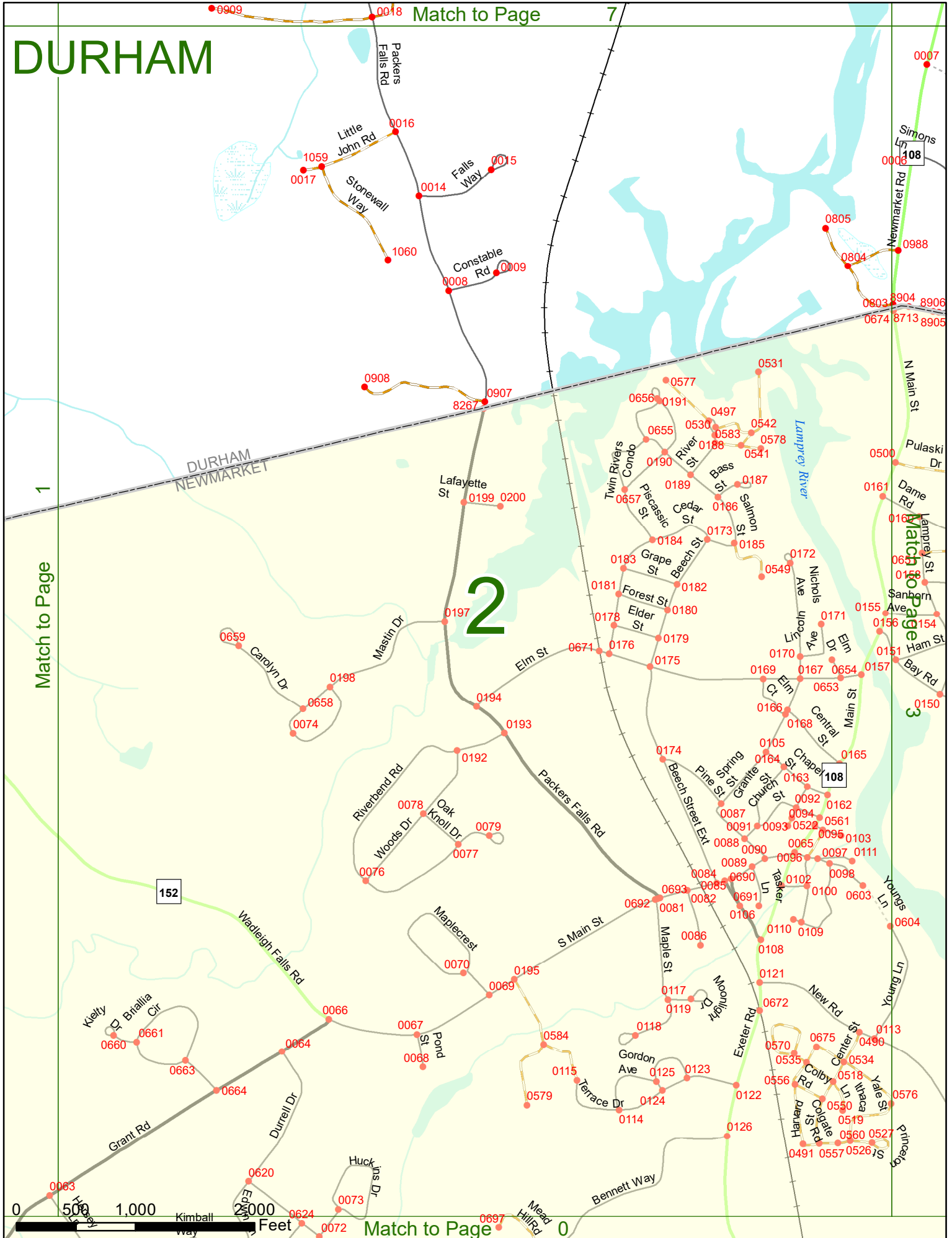
Match to Page 1

## 2

Match to Page 3



Match to Page 0





# DURHAM

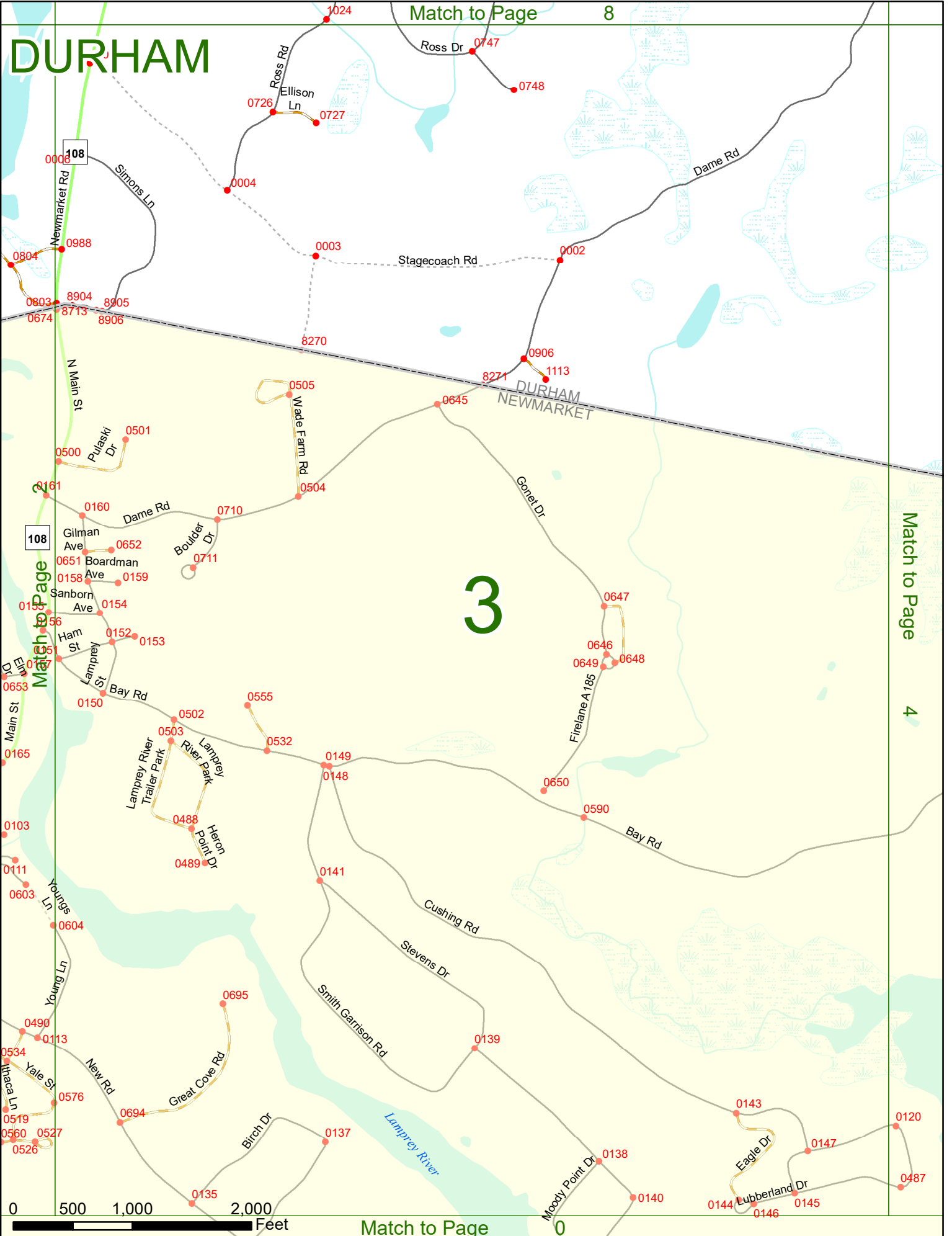
Match to Page 8

Match to Page 2

Match to Page 4

# 3

DURHAM  
NEWMARKET

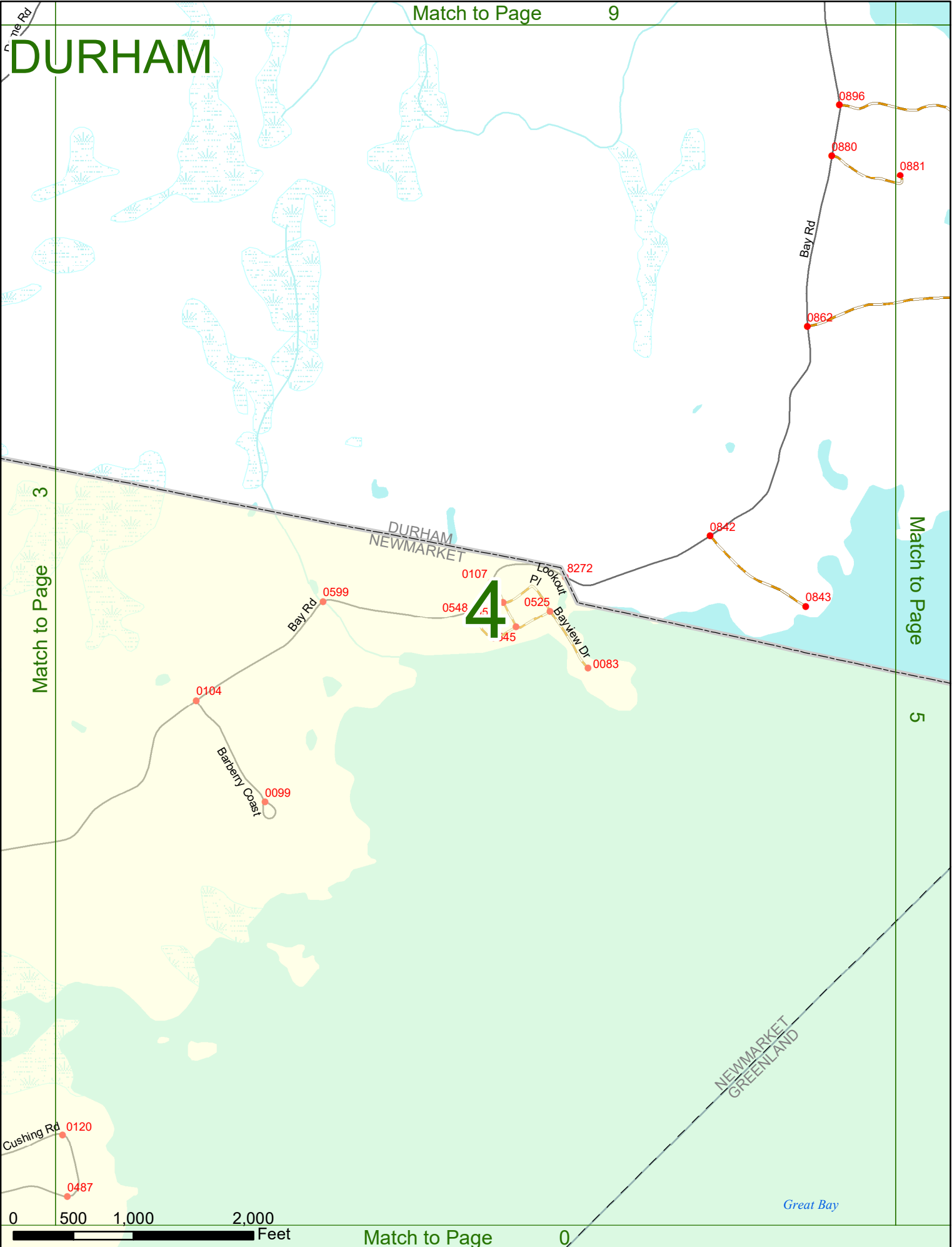


0 500 1,000 2,000 Feet

Match to Page


0

# DURHAM



Match to Page 3

Match to Page 5



NEWMARKET GREENLAND

Great Bay

Cushing Rd 0120

0487

0104

Barbary Coast 0099

Bay Rd 0599

0548

0107

045

0525

Lookout Pt 8272

Bayview Dr 0083

0842

0843

0862

0880

0896

0881

# DURHAM

0897

0881

0724

0863

4

Match to Page

5  
Great Bay

DURHAM  
NEWMARKET

NEWMARKET  
NEWINGTON

NEWMARKET  
GREENLAND

NEWINGTON  
GREENLAND

DURHAM  
NEWINGTON

Match to Page

Abraham Dr


1250

0

1239

Merrimac Dr

1206





# DURHAM

Match to Page 11

1055

Edendale Ln  
1058

Ferndale Acres  
Campground

0053

Jenkins Rd

0476  
0477  
0474  
0475  
6116

0135

Mill Rd

Osprey Ln

0373  
0051

0050

0048

0133

Carriage  
Way

0134

Toon Ln

Griffith Dr

0132

0

Match to Page 0

6117

0029

0030

0031

0028

Wednesday Hill Rd

0707

Surrey Ln

0027

Match to Page 7

7

LEE  
DUF  
6

Lumprey River

0042

York Ln

0917

Juniper Ln

0916

Wiswall Rd

0919

0918

0041

6118

Lee Hook Rd

Little Hook Rd

0040



Match to Page 1

1

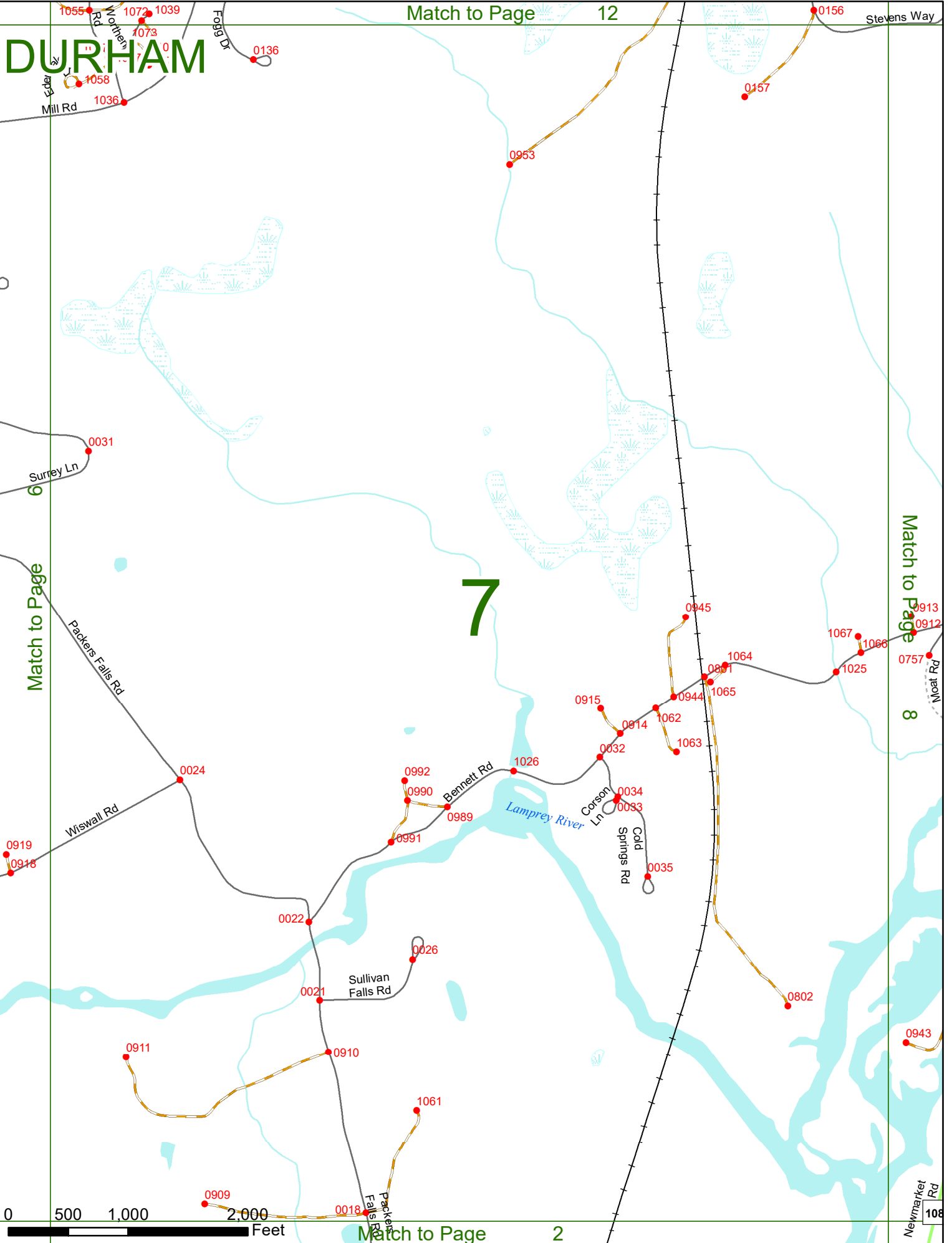
# DURHAM

Match to Page 12

# 7

Match to Page 6

Match to Page 8



Match to Page 2

Newmarket Rd 108

# DURHAM

Match to Page 13

7

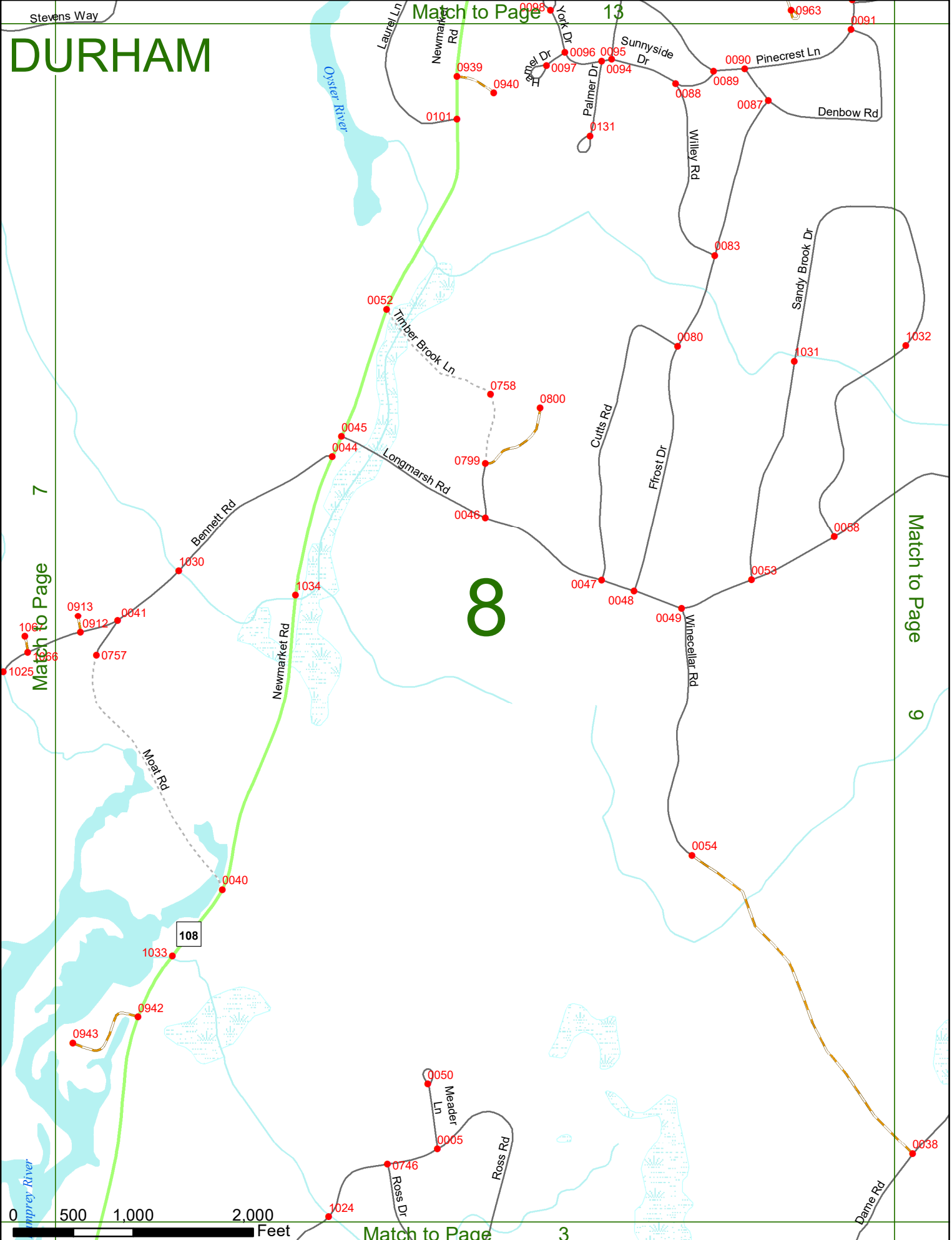
Match to Page

Match to Page

9

8

Match to Page 3



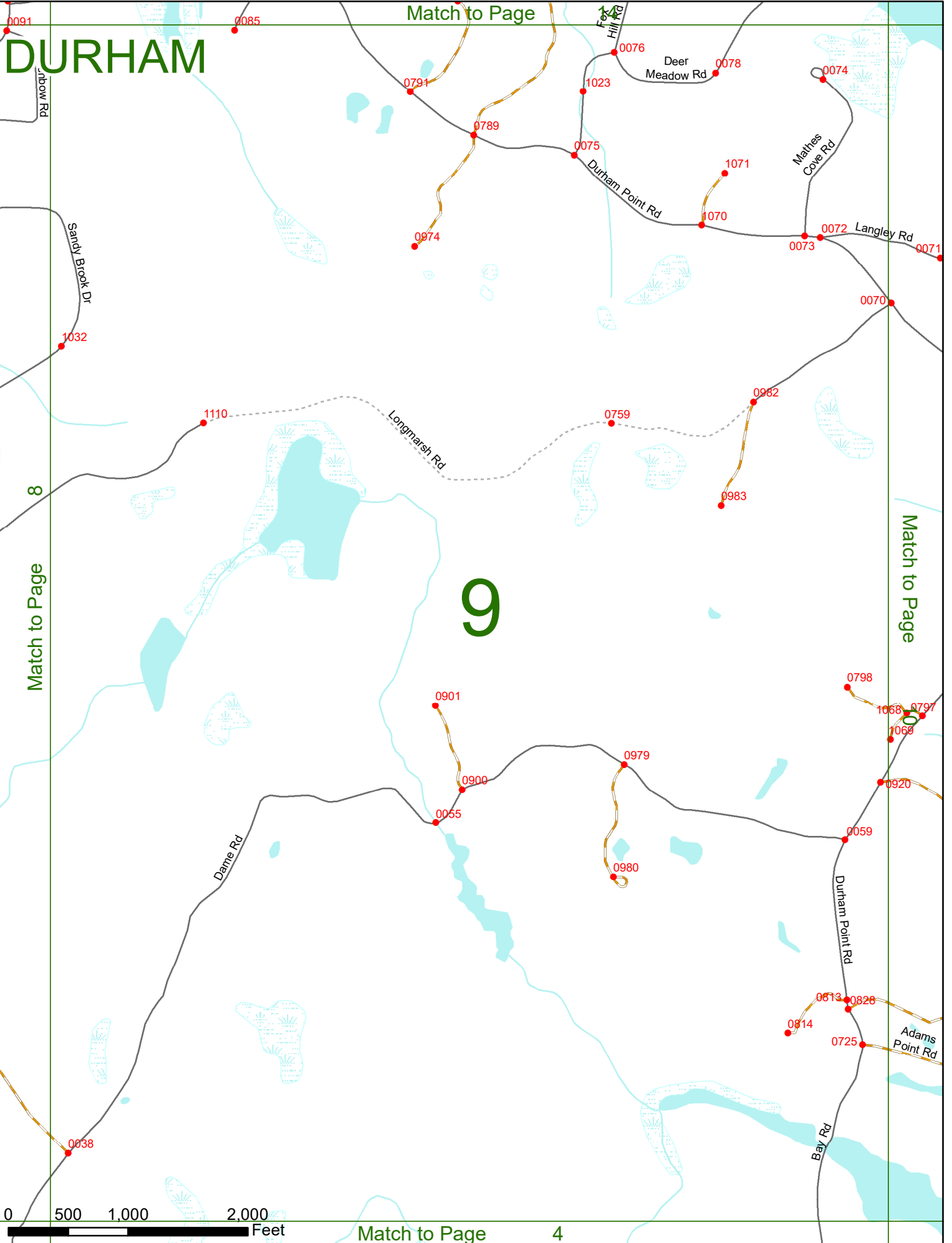
# DURHAM

Match to Page

Match to Page

Match to Page

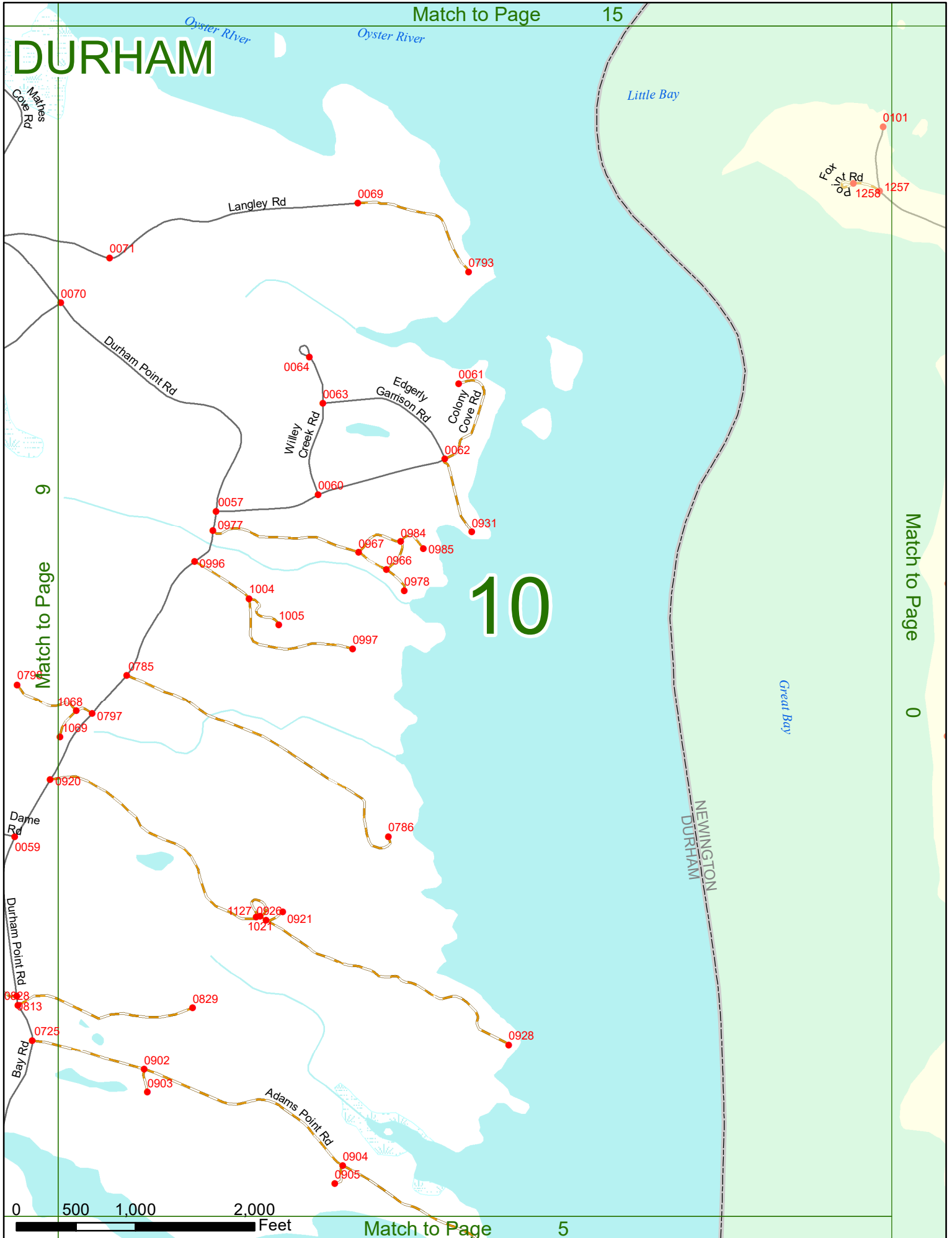
Match to Page



4

# DURHAM

Match to Page 15



Match to Page 9

Match to Page 0

# 10

0 500 1,000 2,000 Feet

Match to Page 5

# DURHAM

Match to Page 17

# 11

0

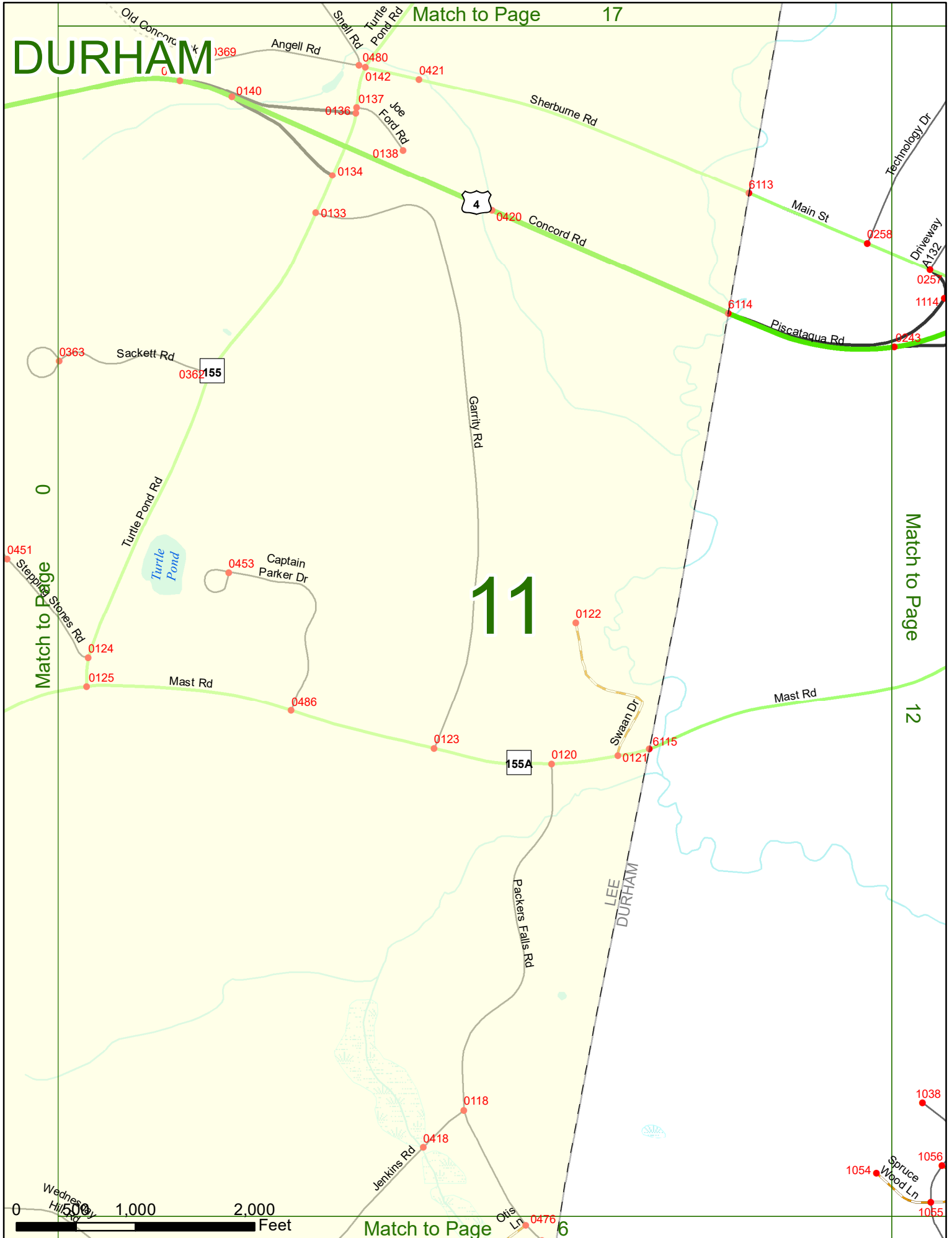
Match to Page

Match to Page

12

Match to Page

6





# DURHAM

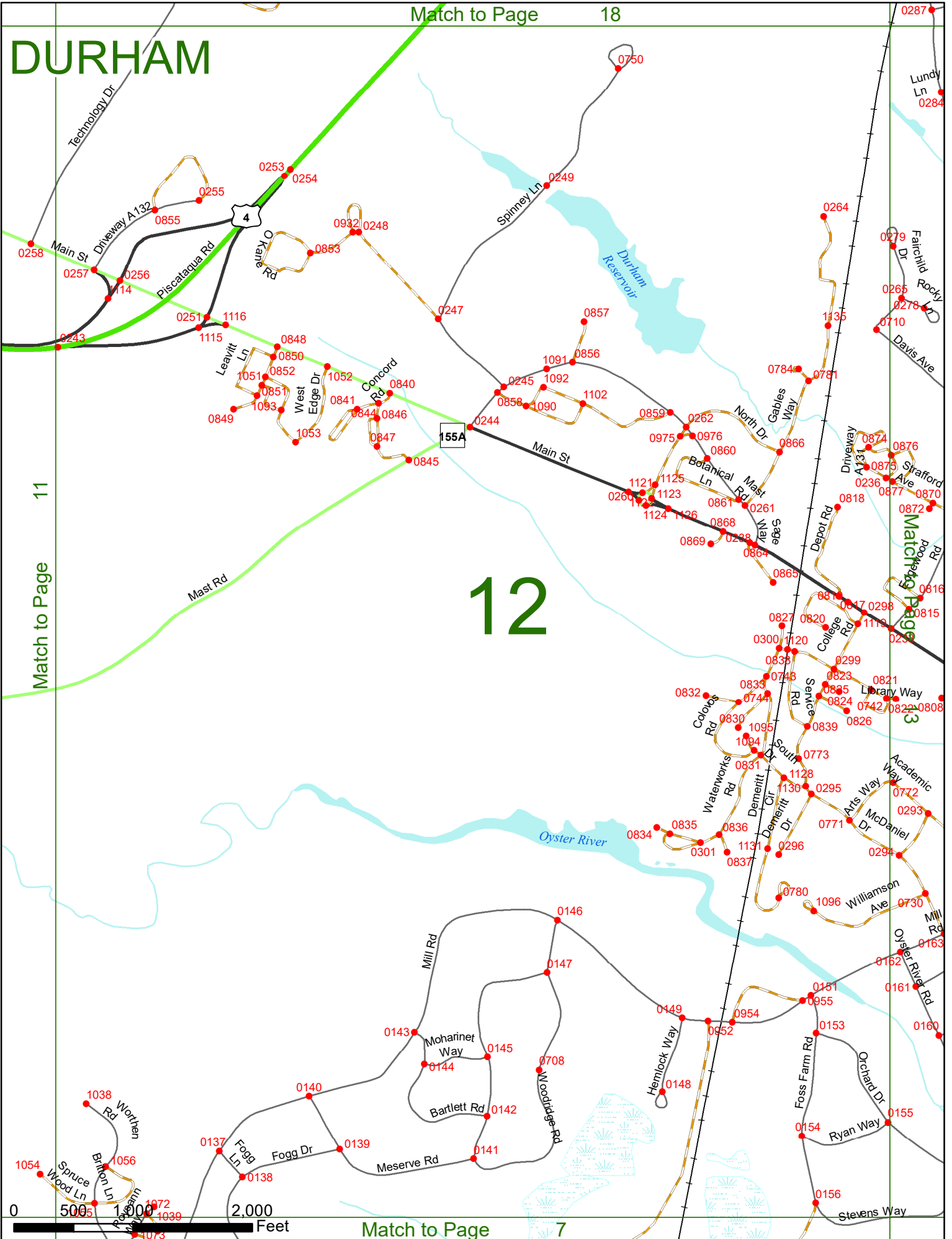
Match to Page 18

Match to Page 11

# 12

Match to Page 13

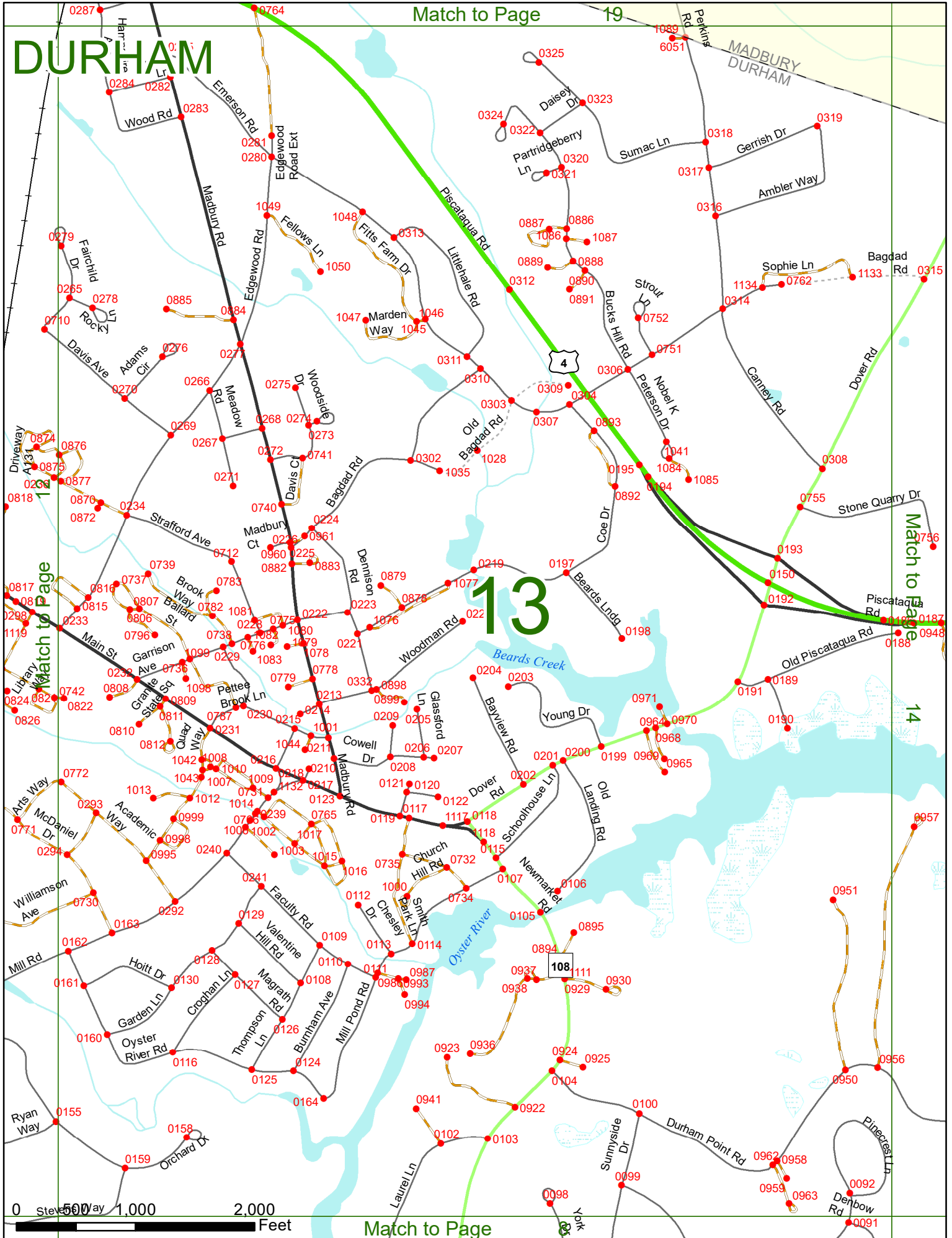
Match to Page 7



# DURHAM

Match to Page

19



0 500 1,000 2,000 Feet

Match to Page

Match to Page

# DURHAM

Match to Page 0

108

Sophie Ln  
Bagdad Rd  
Dover Rd

Freshet Rd  
Drew Rd  
Gold Post Rd  
DOVER  
MADBURY

Creek Rd

MADBURY  
DURHAM

Jenkins Rd

Match to Page 13

Stone Quarry Dr

# 14

4

Match to Page 15

15

0187  
0185  
0188  
0948  
0184  
0981  
0949  
0185  
Diveway  
A-37

Biggs Way

Piscataqua Rd

175  
76  
Shearwater  
Riverview Ct

0179  
0178  
0177  
1027  
Bunker Ln  
0172  
0761  
0170  
0171  
Riverview Rd

Riverview Ct

Oyster River

0169  
Morgan Way  
Williams Way  
0167  
0166  
Turrell Pl

0957  
0950  
0956  
Durham Point Rd  
1022  
Pinecrest Ln  
0092  
Denbor Rd  
0091

Durham Transfer Sta

0079  
Deer Meadow Rd

Fox Hill Rd

Oyster River

500 1,000 2,000 Feet

Match to Page 9

9

DURHAM


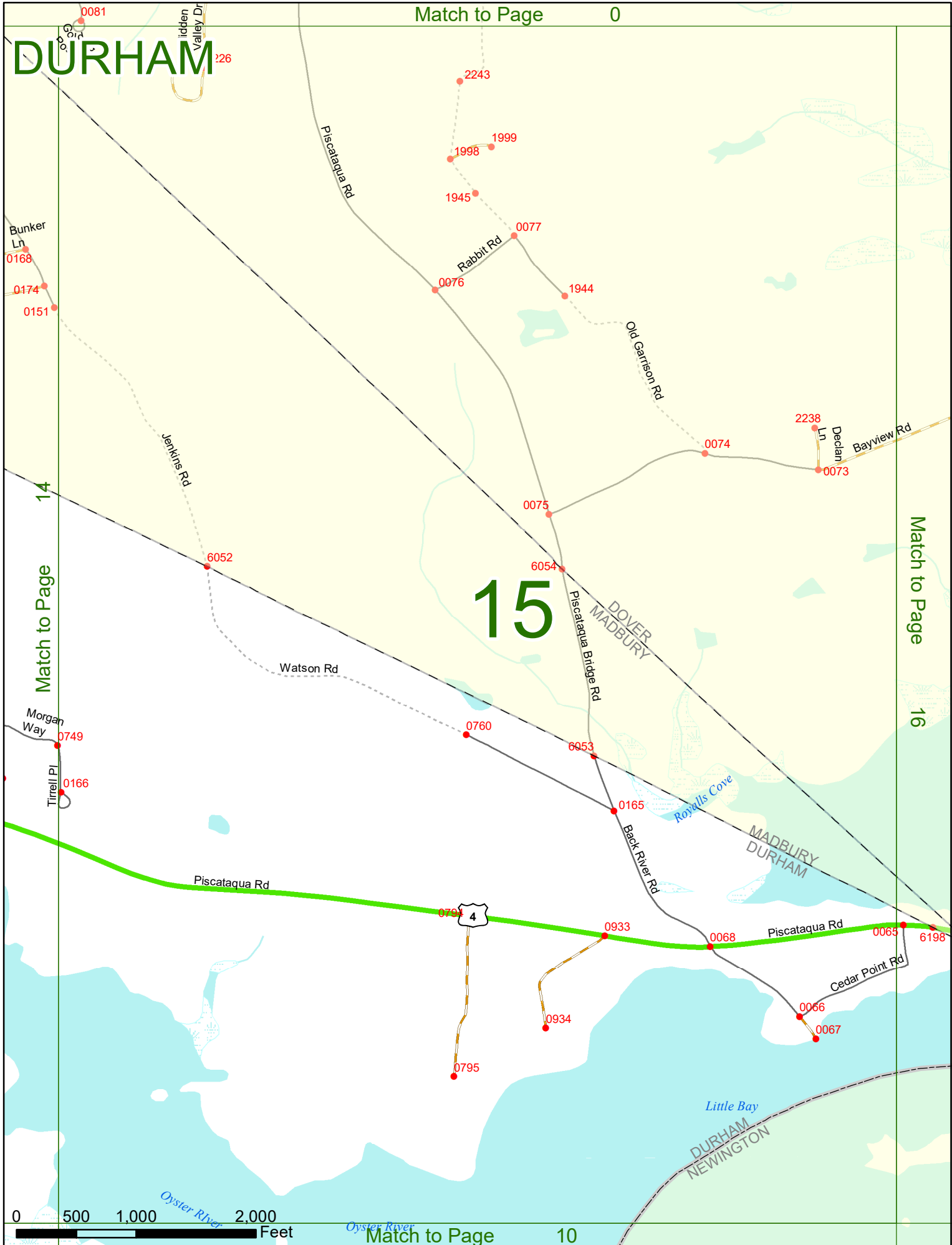
15

Match to Page

16

14

Match to Page





# DURHAM

Match to Page 0

Match to Page 0


Match to Page 18

# 17

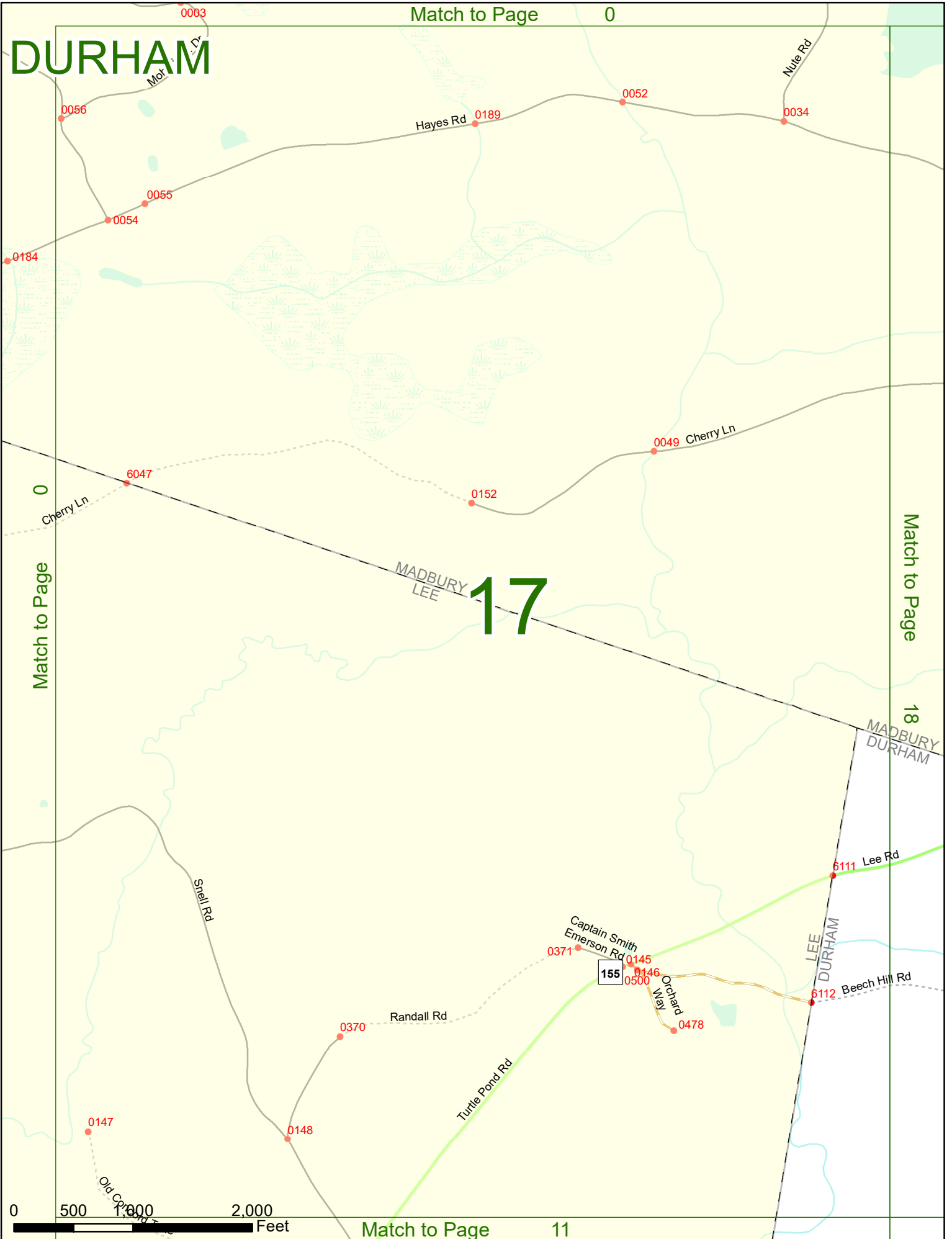
18

MADBURY  
DURHAM

LEE  
DURHAM



Match to Page 11





# DURHAM

# 18

17

Match to Page

Match to Page

19

LEE  
DURHAM

MADBURY  
DURHAM

Miles Ln

Madbury Rd

Beech Hill Rd

Scotland Rd

Hayes Rd

Mill Hill Rd

Cherry Ln

Town Hall Rd

Knox Marsh Rd

Lee Rd


Tasker Ln

Sarah Paul Hi

Beech Hill Rd

Piscataqua Rd

Technology Dr



0032

0069

0070

0031

0175

0028

0027

0202

0176

0203

0148

0160

0219

6048

0187

0021

0066

0068

6196

0329

0706

0763

6049

6050

0259

0289

0287

# DURHAM

0

Crosley Rd 0636

Hanson Way

2055

2445

2053

0633

1939

0634

Madbury Ln  
O Toe

Knox Marsh Rd

DOVER  
MADBURY

155

0188

0207

0180

0206

Kelley Rd

0022

0023

0024

0025

0161

0179

0220

0015

Pudding Hill Rd

Match to Page

0

0013

Garrison

# 19

0190

0011

0172

0010

0009

Miles Ln

0216

0018

Evans Rd

Sarah Paul HI 0066

Madbury Rd

0170

0169

Beech Hill Rd 0020

6049

6050

Pendexter Rd

0186

0017

Perkins Rd

MADBURY  
DURHAM

Piscataqua Rd

0291

0327

6064

0290

0289

0286

0288

0764

0

500

1000

2,000

Feet

1089

6051

18

Match to Page

0

0021