

New Hampshire  
**DOT**  
 Department of Transportation

Maps and data sets are not guaranteed to be free from errors and omissions. Data is in a constant state of update and correction by various groups and agencies. Information displayed on this map is the best available at the time of publication.

# 2022 Nodal Reference Bookmap

## LEGEND



NHDOT will accept crash locations based on the State of NH Uniform Police Traffic Accident Report.

Crash occurred on:

**Option 1**     Street Address  
                   123 Main Street

**Option 2**     Route No and/or     Distance from             NESW             Intesecting Road, Bridge,  
                   Street name             Intersecting Street                                     Town/County line  
                   Main Street                     500                     E                     Oak Street

**Option 3**     First Node                     Distance from First Node                     Second Node  
                   515                                     212                                     632

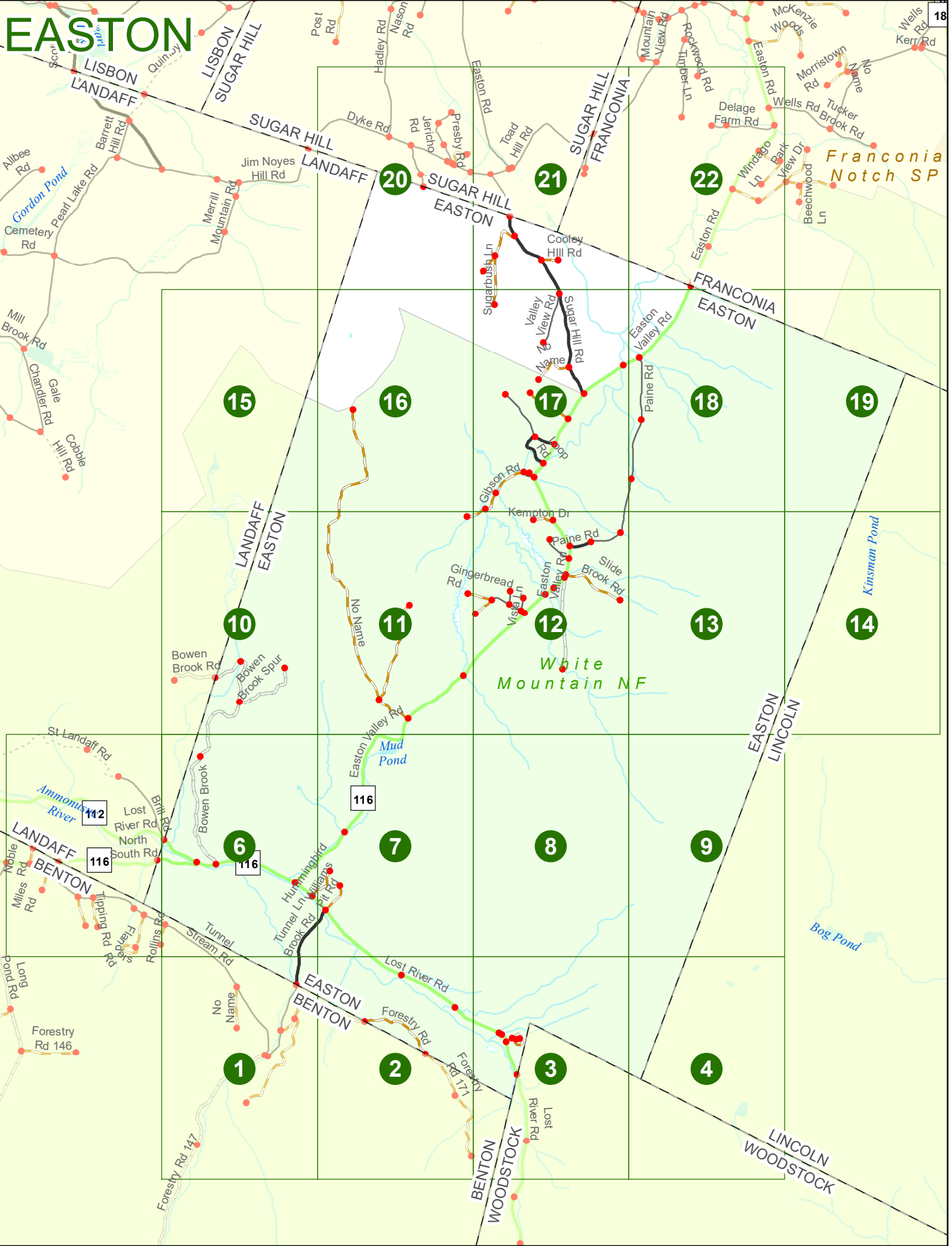
**Option 4**     Route No and/or             Mile Marker on Interstate Only             NESW             Mile (Marker)  
                   Street name  
                   189S                                     700 feet                                     S                     36.8

**Option 3 – Example**

Street Name                     Loudon Road  
First Node                             803  
Distance from First Node             318 Ft  
Second Node                             813



# EASTON



# EASTON

Match to Page 6

EASTON  
BENTON

Tunnel Brook Rd

6153

0032

Tunnel Stream Rd

Forestry Rd 171

0131

0031

0132

0033

0034

# 1

White  
Mountain NF

Forestry Rd 170

0133

Forestry Rd 147

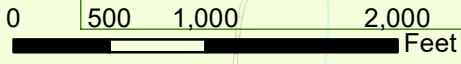
0123

0

Match to Page

Match to Page

2



Match to Page 0

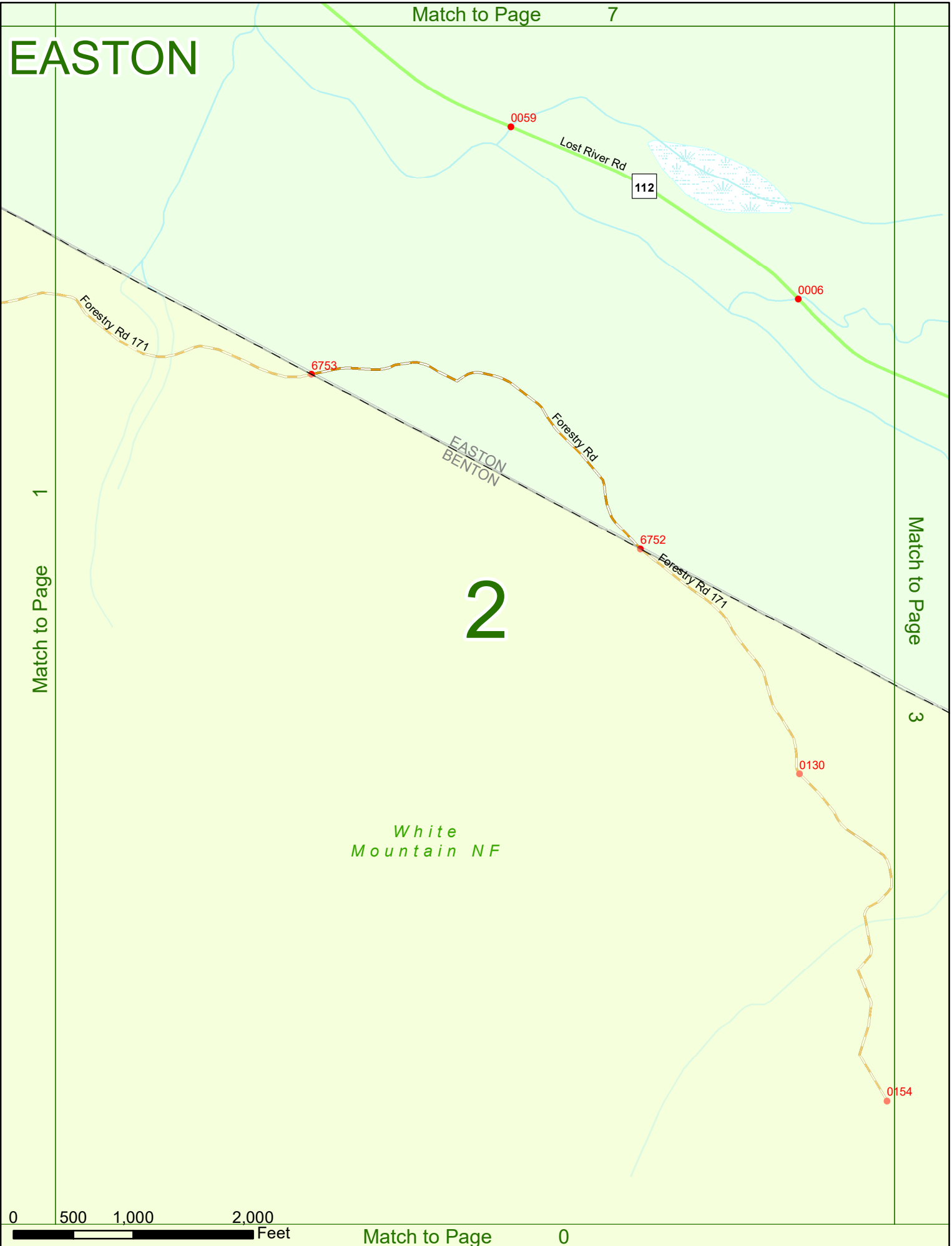
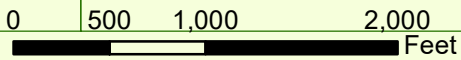
# EASTON

Match to Page 1

Match to Page 3

# 2

*White Mountain NF*



# EASTON

White Mountain NF

Lost River Rd

EASTON WOODSTOCK

0052  
0060

0003

0051

0004

0002

Wildwood Campground

# 3

112

EASTON BENTON

Match to Page 2

Match to Page 4

4


Forestry Rd 171

0154

Lost River Rd

0189

BENTON WOODSTOCK



# EASTON

3

Match to Page

# 4

White Mountain NF

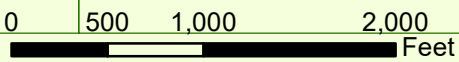
Match to Page 0

EASTON  
WOODSTOCK

EASTON  
LINCOLN

LINCOLN  
WOODSTOCK

Gordon Pond



# EASTON

St Landaff Rd 0006

0117

Lost River Rd

White Mountain NF

Ammonusuc River

112

Brill Rd

0

Match to Page

# 5

Match to Page

6

6220

Noble Rd

0039

0037

Coventry Rd

6217

116

North South Rd

Coventry Rd

6214

LANDAFF EASTON

Long Pond Rd 0040

Miles Rd 0038  
0059

LANDAFF BENTON

0060

Imperson Rd

0026

0061

Tipping Rd

0027

Tunnel Stream Rd

0036

Flanders Rd

0035

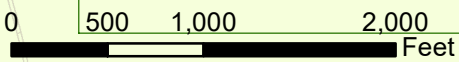
0028

EASTON BENTON

Rollins Rd

0029

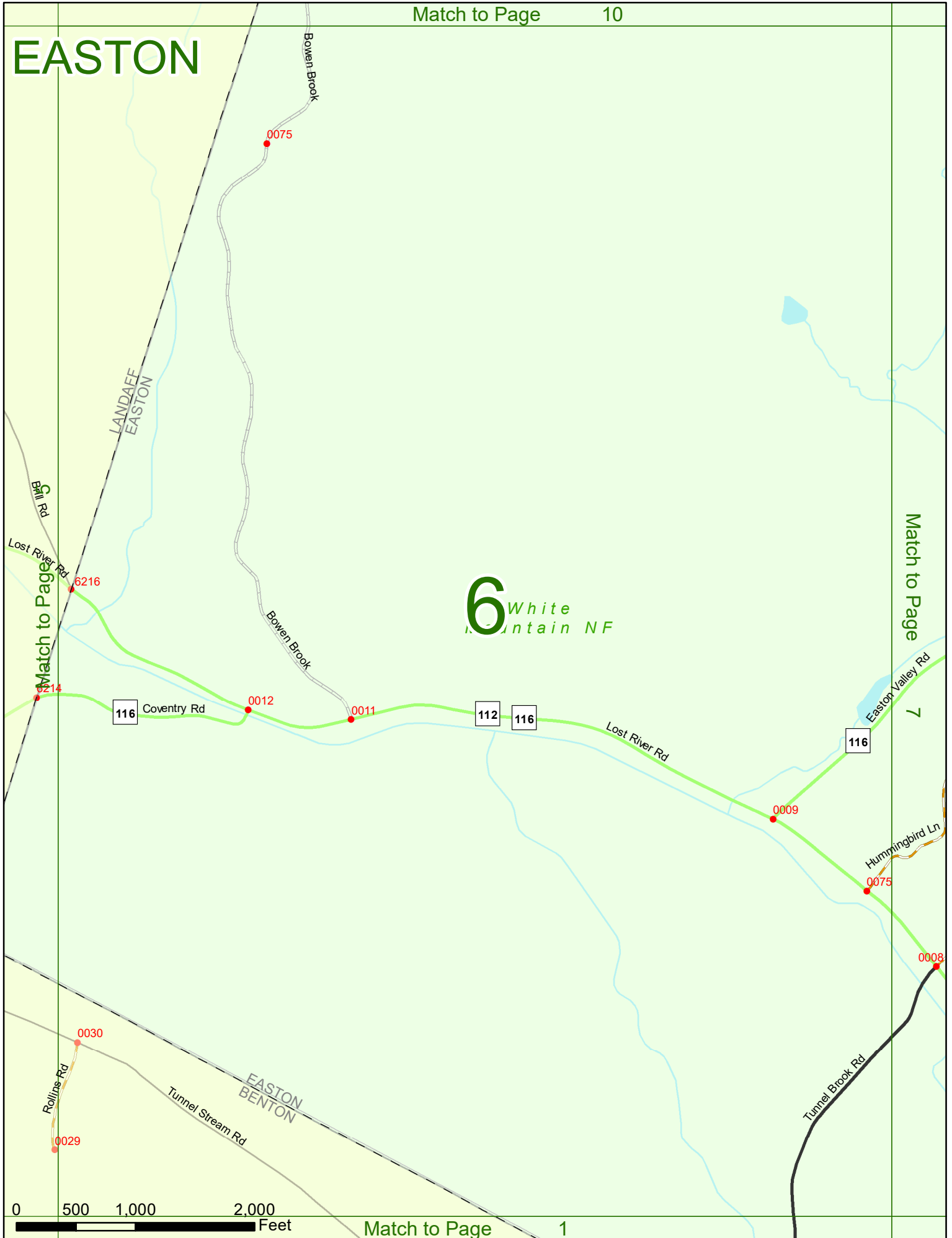
0030





# EASTON

## 6 White Mountain NF



Match to Page

7

# EASTON

Mud Pond

Easton Valley Rd  
116

6

Match to Page

7  
White Mountain NF

Match to Page

8

Hummingbird Ln  
0076

0075

Williams Pit Rd  
0007

0008

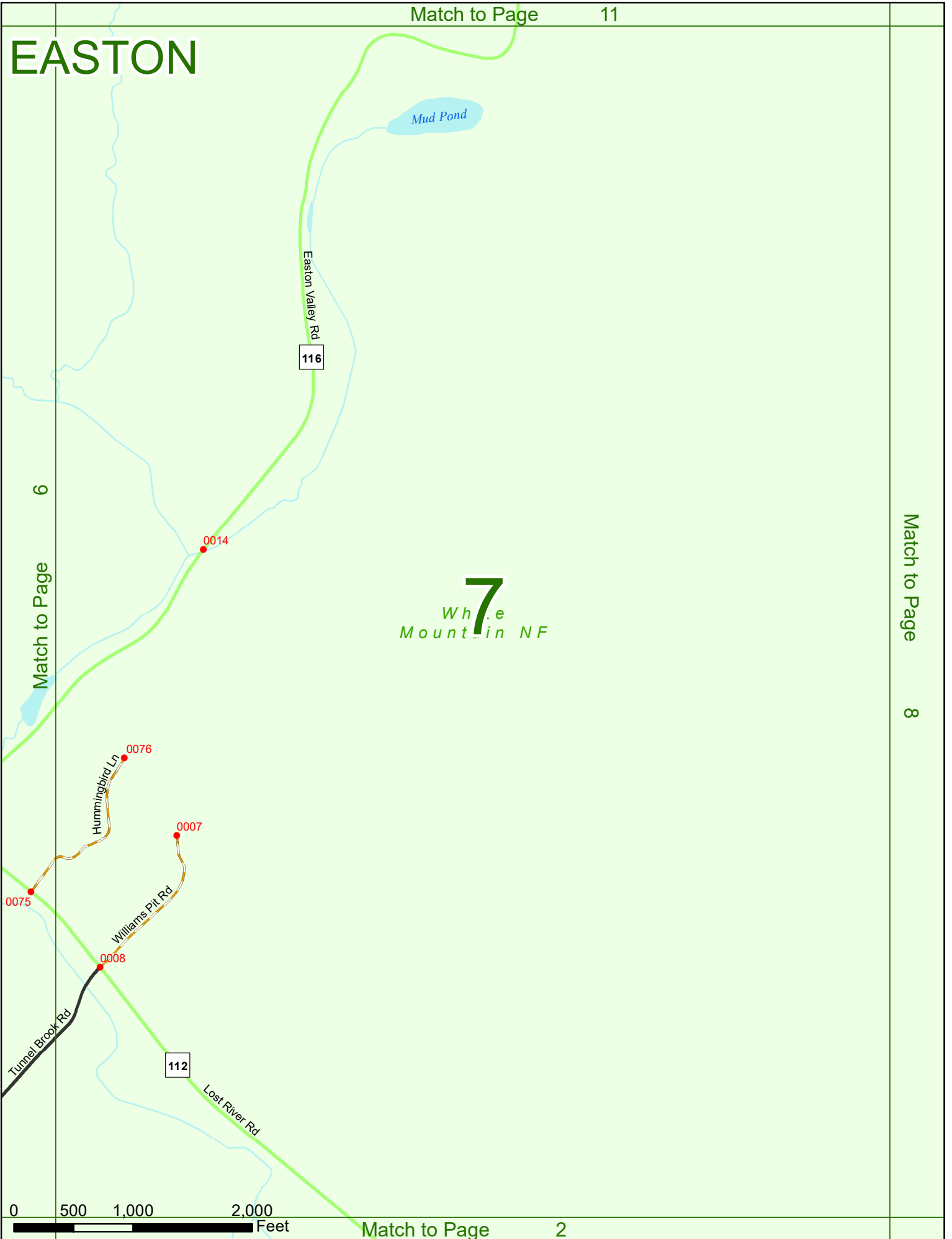
Tunnel Brook Rd

112

Lost River Rd

0 500 1,000 2,000 Feet

Match to Page 2



# EASTON


7

Match to Page

Match to Page

9

Wild  
8  
Mountains NF



# EASTON

8

Match to Page

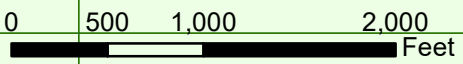
*White Mountain NF*

# 9

EASTON  
LINCOLN

Match to Page

0



Match to Page

4

# EASTON


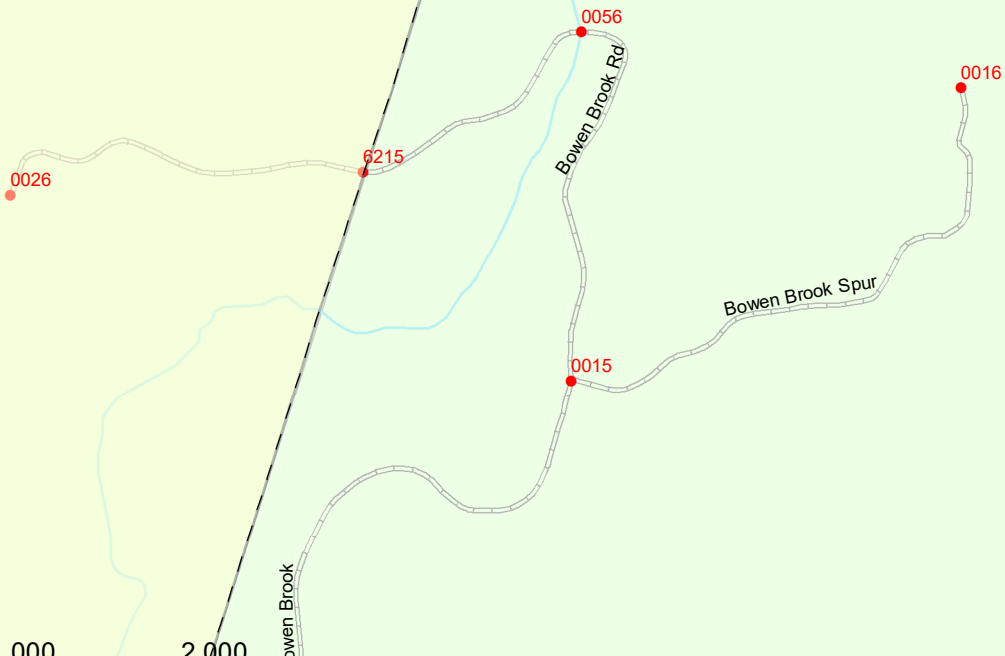
Match to Page 0

LANDAFF  
EASTON

# 10

*White Mountain NF*

Match to Page 11



# EASTON

Match to Page 10

Match to Page 12

# White Mountain F 11

0036

Gibson Rd

0032

Gingerbread Rd

0010

0020

Gingerbread Rd

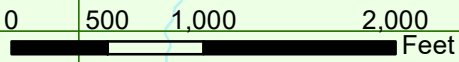
0058

116

Easton Valley Rd

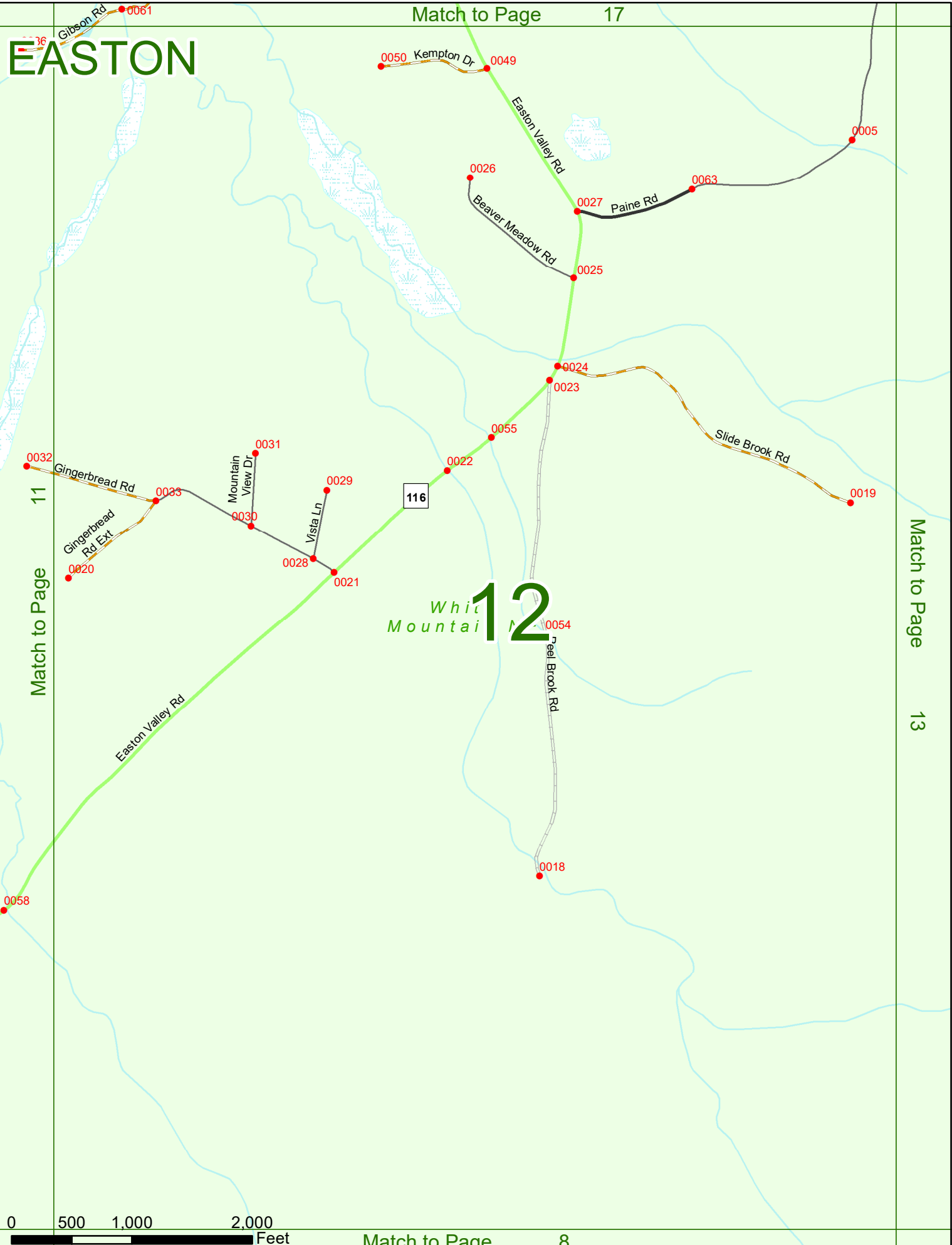
0017

0034



# EASTON

Match to Page 17



0 500 1,000 2,000 Feet

Match to Page 8

Match to Page 11

Match to Page 13

# EASTON

0005

0019


Match to Page 12

# Whit Mountai 13

Match to Page 14

14

EASTON  
LINCOLN





# EASTON


Match to Page 13

Match to Page 0

# 14

*White Mountain NF*

EASTON  
LINCOLN



# EASTON


Match to Page  
0

Match to Page  
16

# 15

*White Mountain NF*

LANDAFF  
EASTON



# EASTON

LANDAFF  
EASTON

15

Match to Page

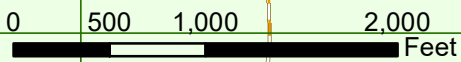
Match to Page

17

# 16

*White  
Mountain NF*

0037



Gibson Rd

# EASTON

Match to Page 21

16


Match to Page

Match to Page

18

# 17

White Mountain NF



Match to Page 12

Sup... Ln  
0068

Valley View Rd

Sugar Hill Rd

Easton Valley Rd

Kinsman Ridge Rd

Ruskin Rd

116

Loop Rd

White Mountain NF

Easton Valley Rd

Paine Rd

Gibson Rd

0068

0046

0047

0044

0070

0042

0069

0043

0062

0048

0040

0041

0038

0072

0035

0073

0053

0061

0039

# EASTON

Match to Page 22

FRANCONIA  
EASTON

Easton Valley Rd

116

17

Match to Page

0045

0062

Paine Rd

# 18

White  
Mountain NF

0071

0039

Paine Rd

Match to Page

19

0 500 1,000 2,000 Feet

Match to Page 13

# EASTON

# 19

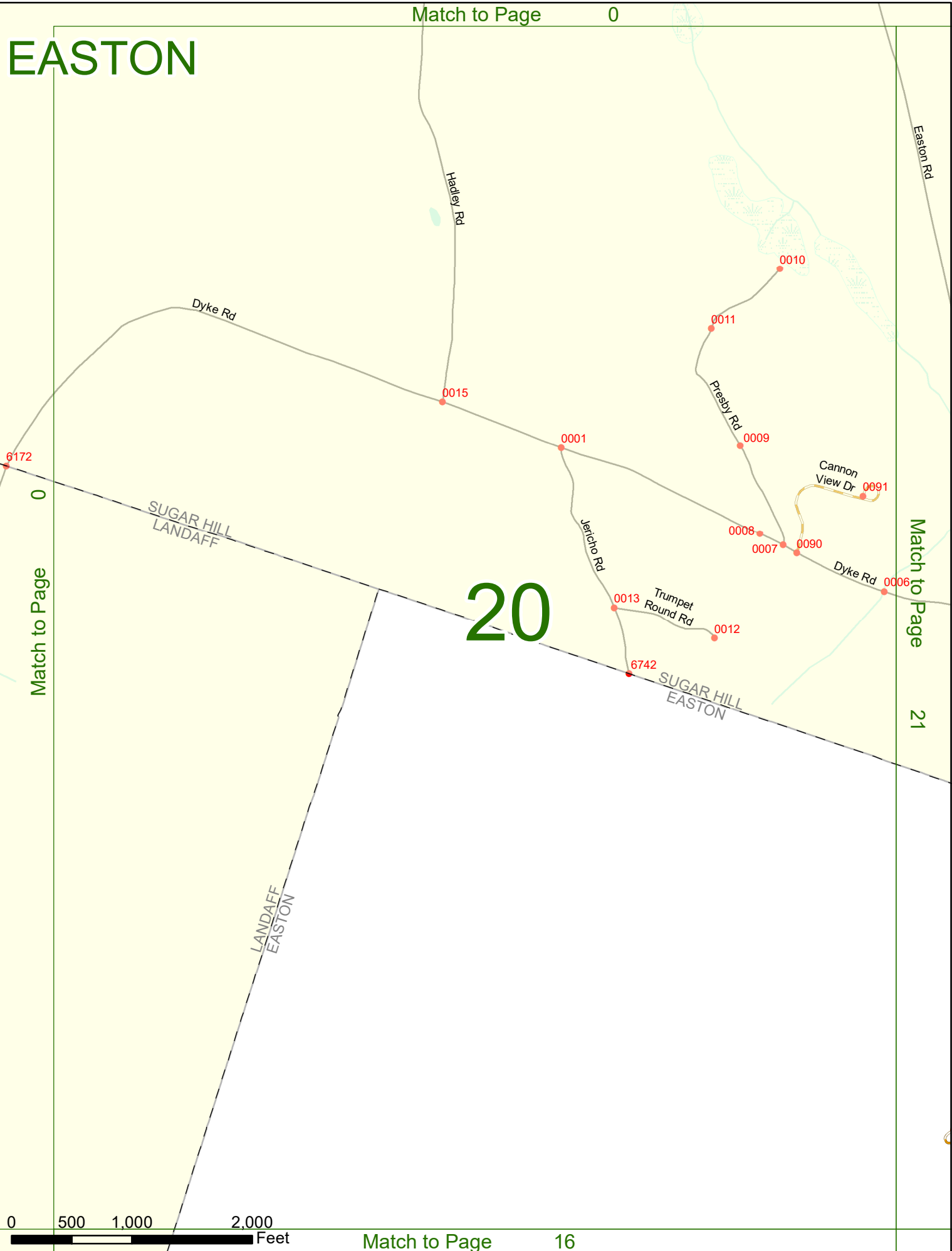
*White Mountain NF*

FRANCONIA  
EASTON

FRANCONIA  
LINCOLN

EASTON  
LINCOLN


# EASTON



# 20

Match to Page 0

Match to Page 21

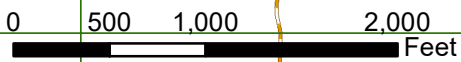
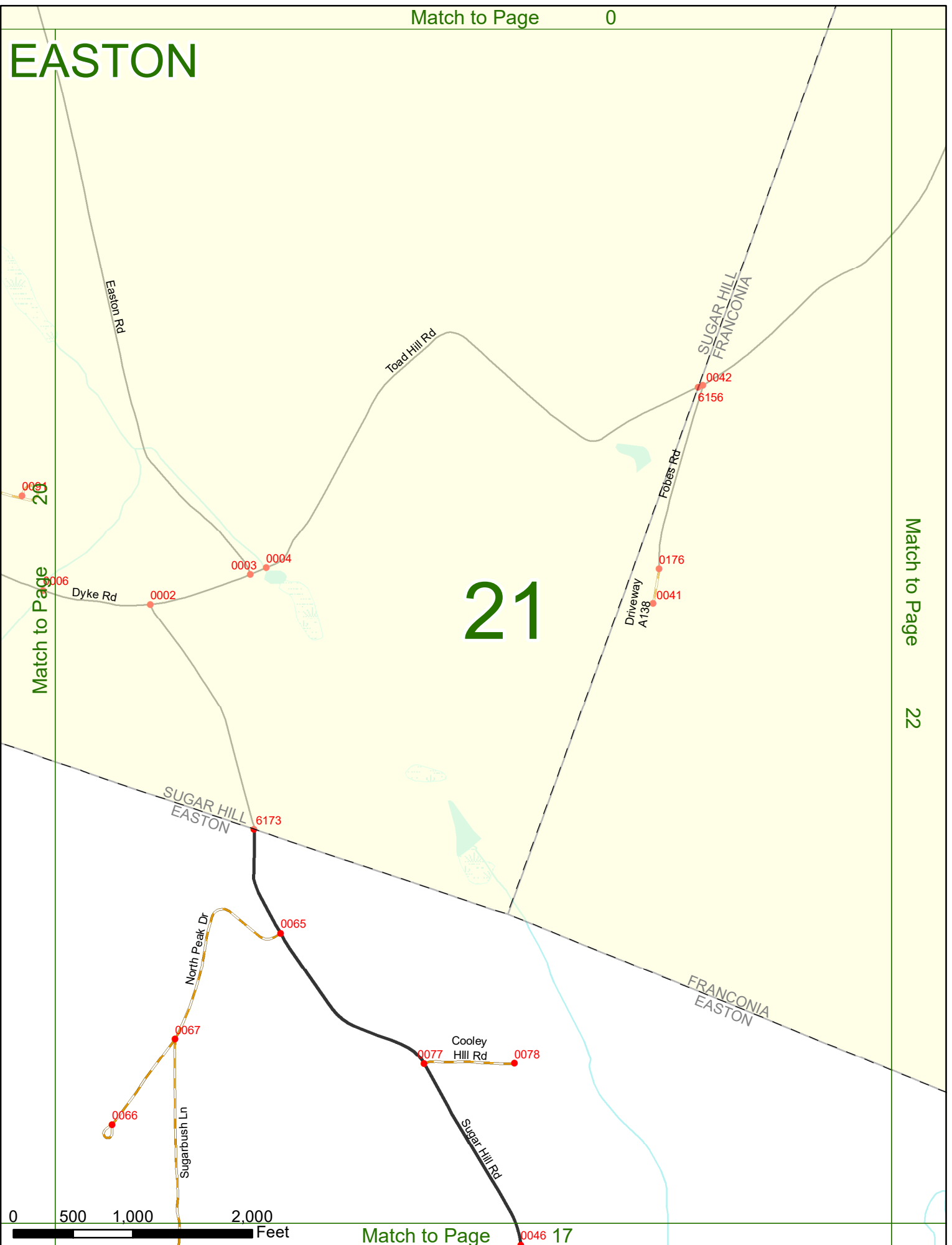


# EASTON

# 21

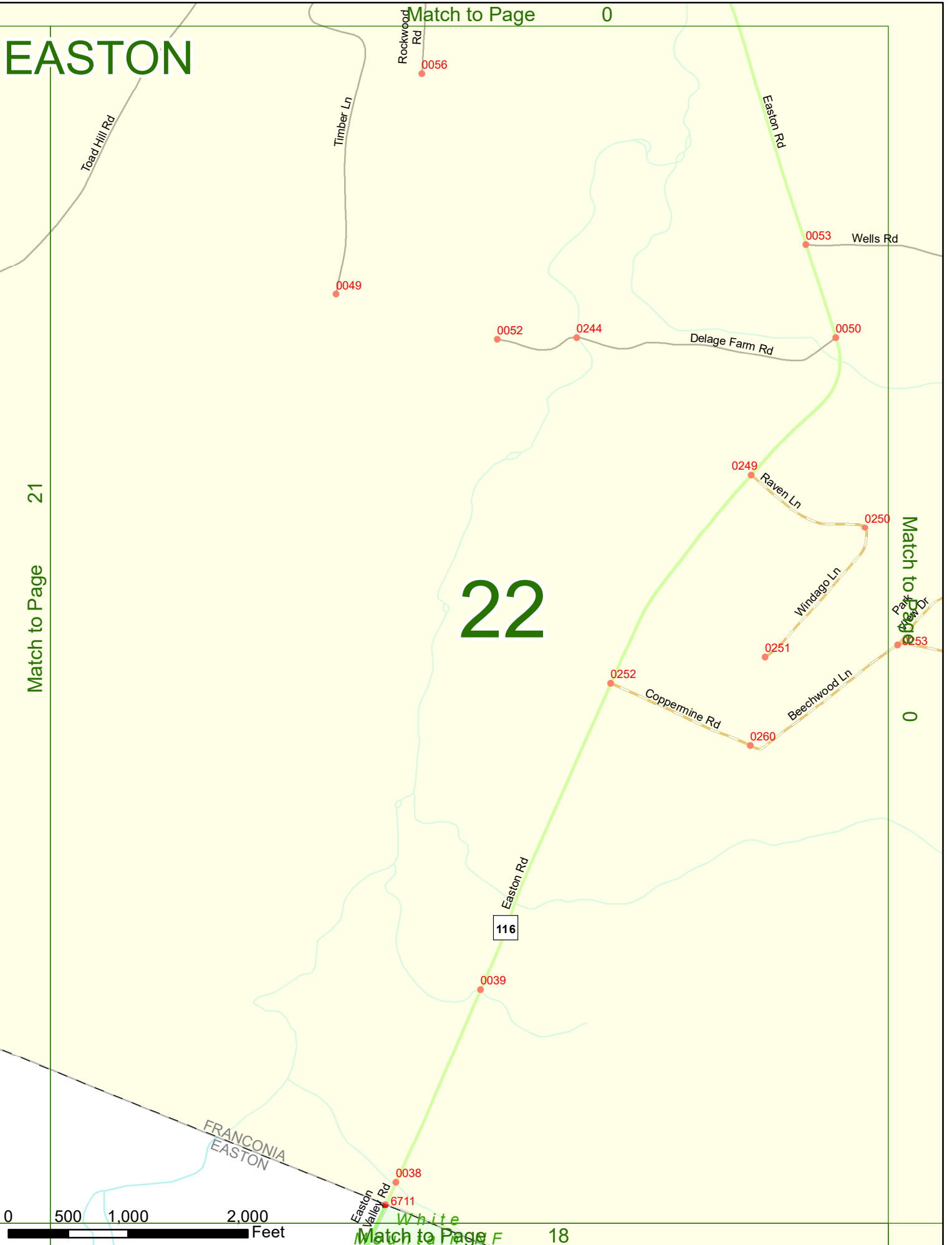
Match to Page 20

Match to Page 22





# EASTON



Match to Page 21

Match to Page 0

Match to Page 0

Match to Page F 18

# 22

0 500 1,000 2,000 Feet

FRANCONIA  
EASTON