

New Hampshire
DOT
 Department of Transportation

Maps and data sets are not guaranteed to be free from errors and omissions. Data is in a constant state of update and correction by various groups and agencies. Information displayed on this map is the best available at the time of publication.

2022 Nodal Reference Bookmap

LEGEND



NHDOT will accept crash locations based on the State of NH Uniform Police Traffic Accident Report.

Crash occurred on:

Option 1 Street Address
 123 Main Street

Option 2 Route No and/or Distance from NESW Intesecting Road, Bridge,
 Street name Intersecting Street Town/County line
 Main Street 500 E Oak Street

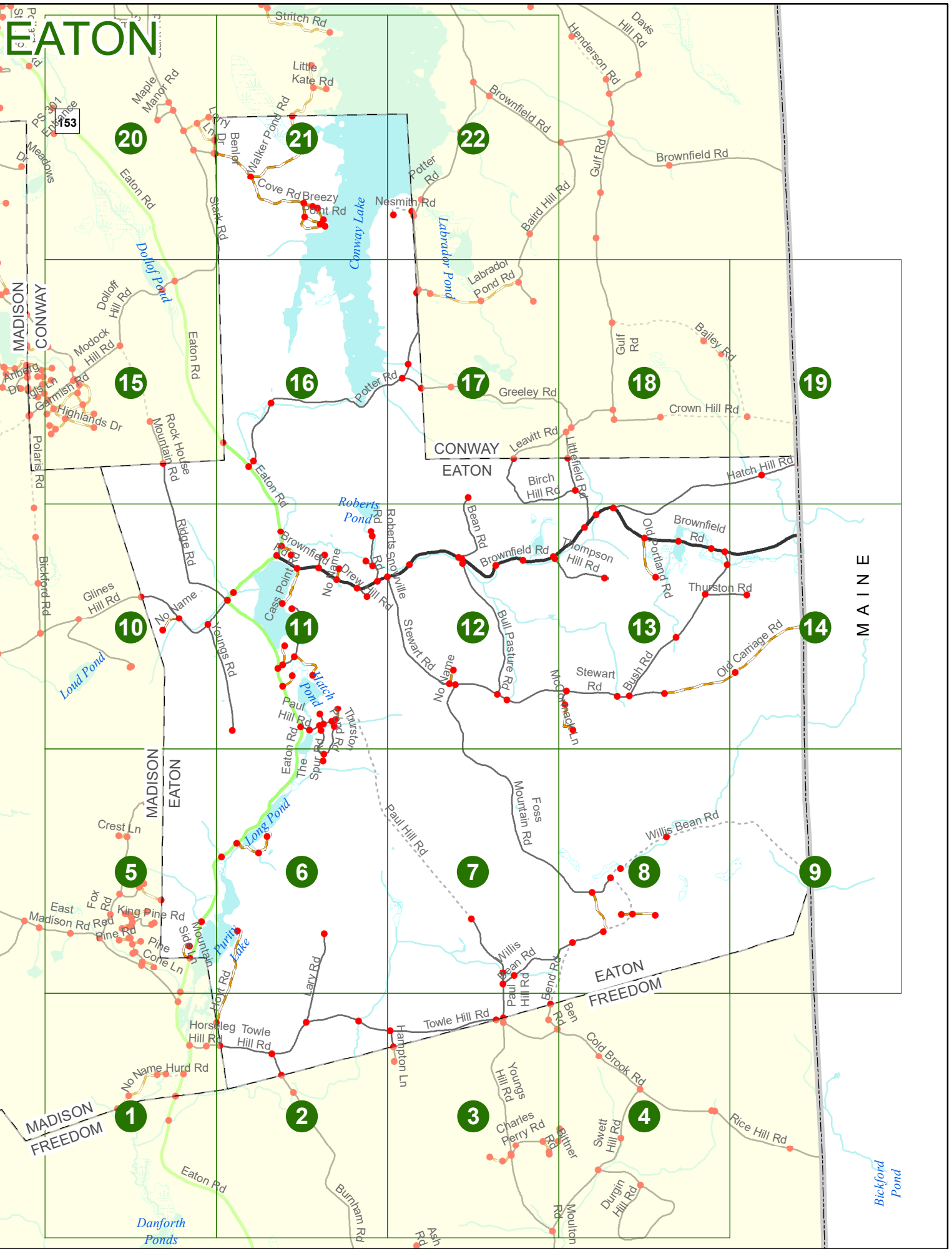
Option 3 First Node Distance from First Node Second Node
 515 212 632

Option 4 Route No and/or Mile Marker on Interstate Only NESW Mile (Marker)
 Street name
 189S 700 feet S 36.8

Option 3 – Example

Street Name Loudon Road
First Node 803
Distance from First Node 318 Ft
Second Node 813

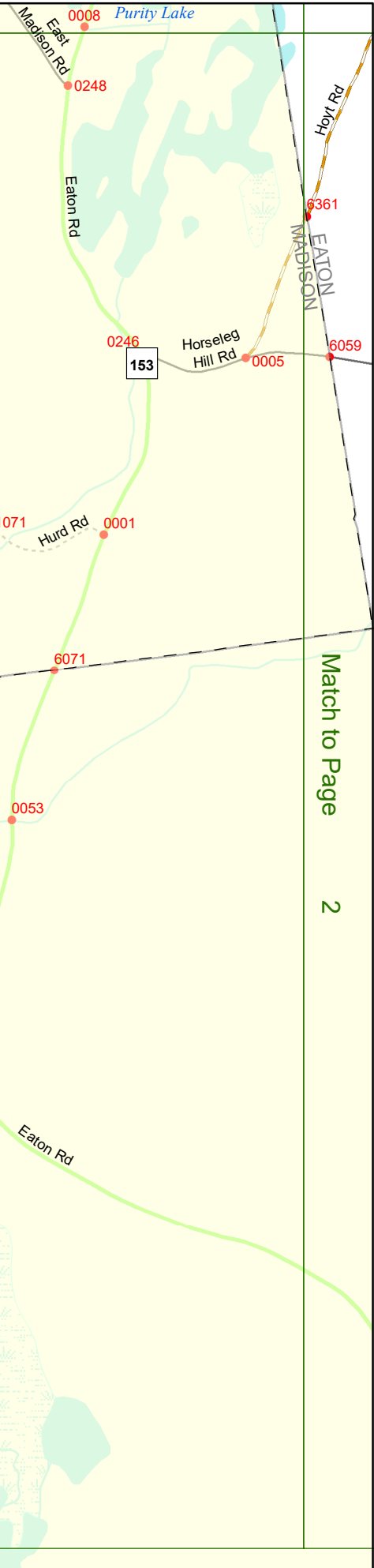




EATON

Match to Page 5

5




Match to Page 0

0

Match to Page 2

2

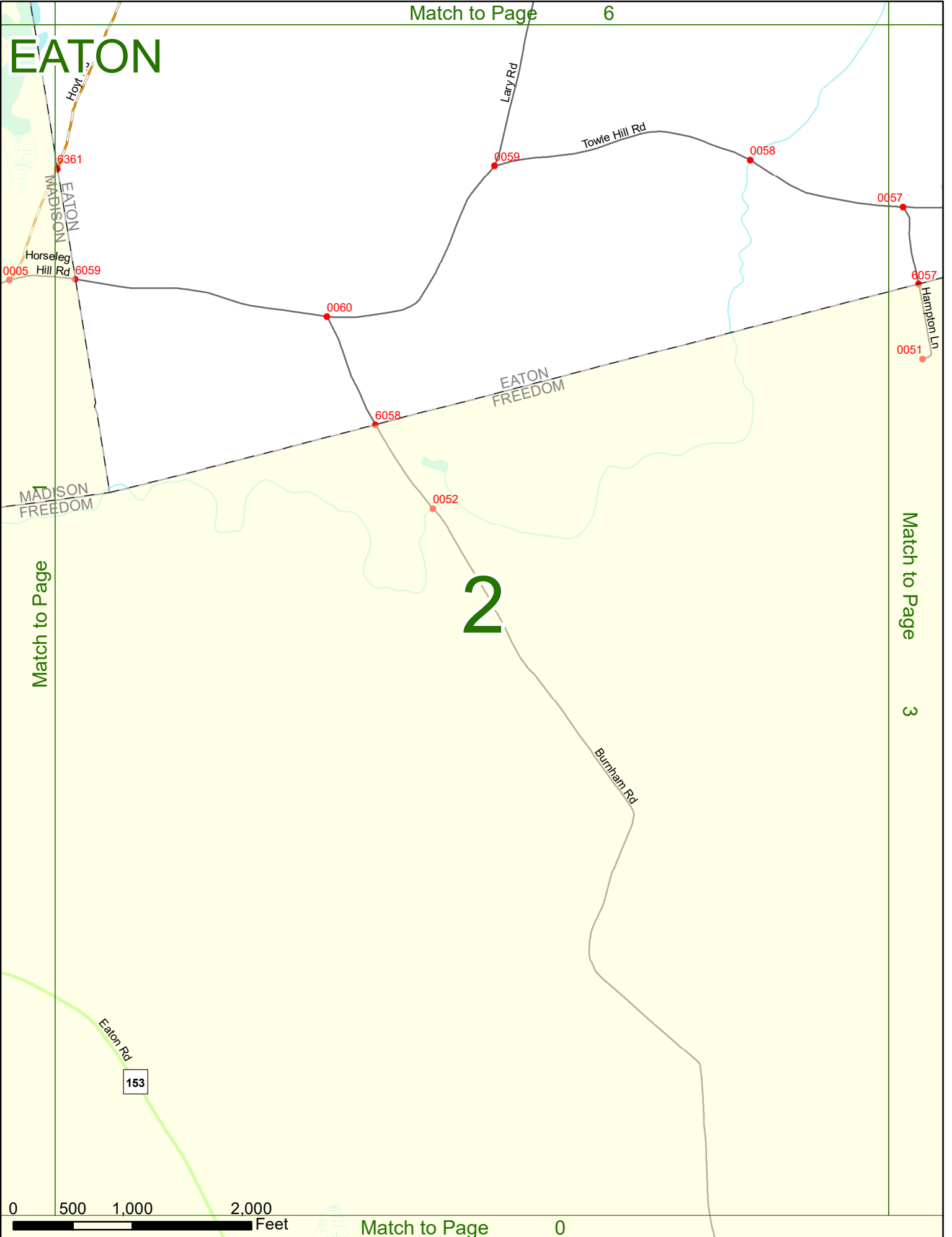
1



Match to Page

0

EATON



Match to Page 1

Match to Page 3


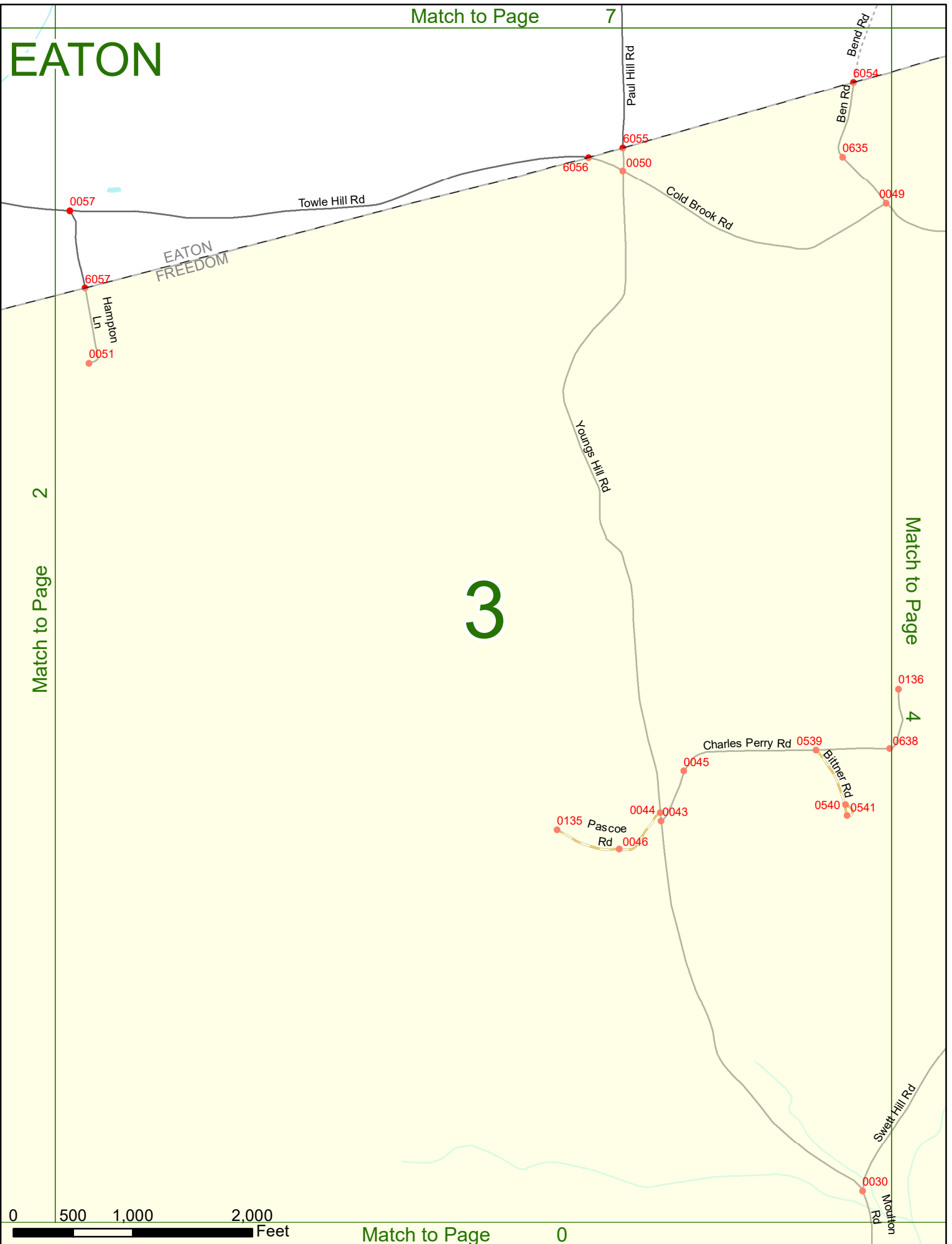
2

EATON

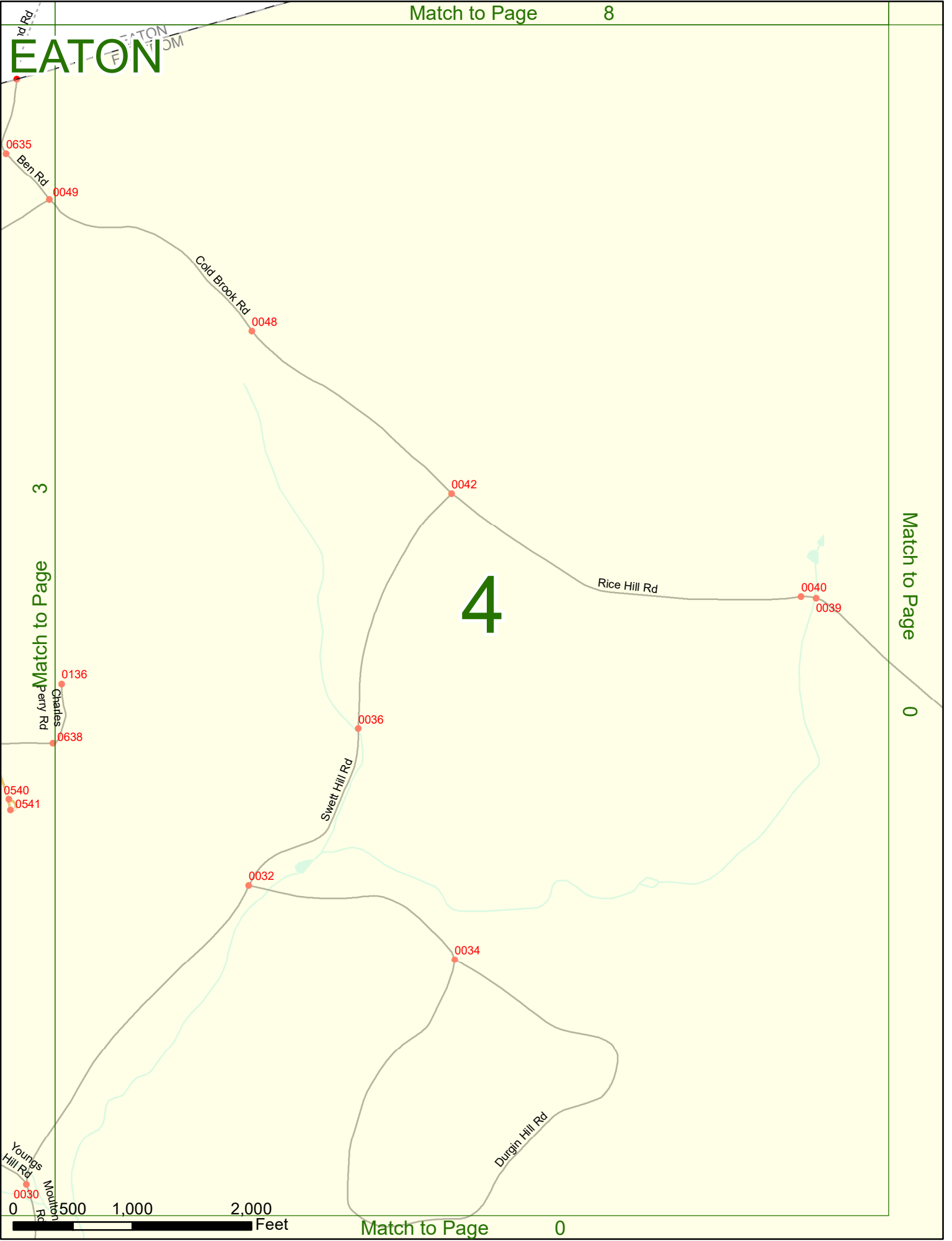
Match to Page 2

Match to Page 4

3



EATON




3

Match to Page

Match to Page

0

4




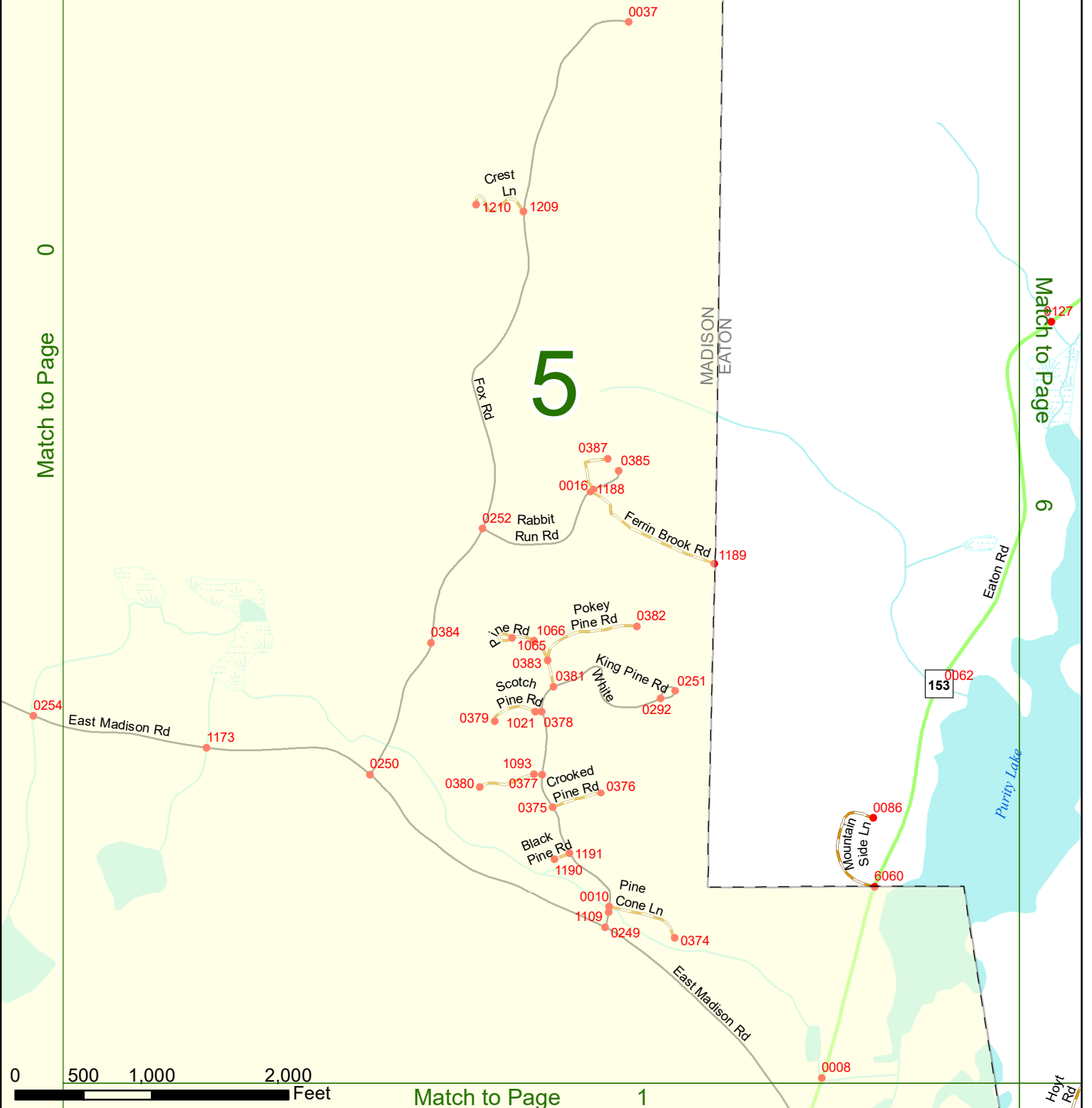
EATON

Match to Page 0

5

Match to Page 6

6



Holt Rd

EATON

Match to Page 11

Thurston Pond Rd
The Spurr Rd
0128
0129

Paul Hill Rd

Eaton Rd

Long Pond

153

Woodland Acres Rd

0127

0114

0115

0109

6

5

Match to Page

Match to Page

7

Purity Lake

0108

Hoyt Rd

0061

Lary Rd

EATON
MADISON

0 500 1,000 2,000 Feet

Match to Page

2

EATON

Match to Page 6

Match to Page 8

7

Paul Hill Rd

Foss Mountain Rd

Paul Hill Rd

Willis Bean Rd

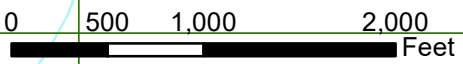
Bend Rd

0051

0052

0055

0053



Match to Page 3

EATON

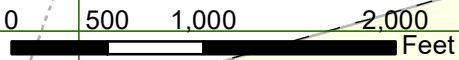
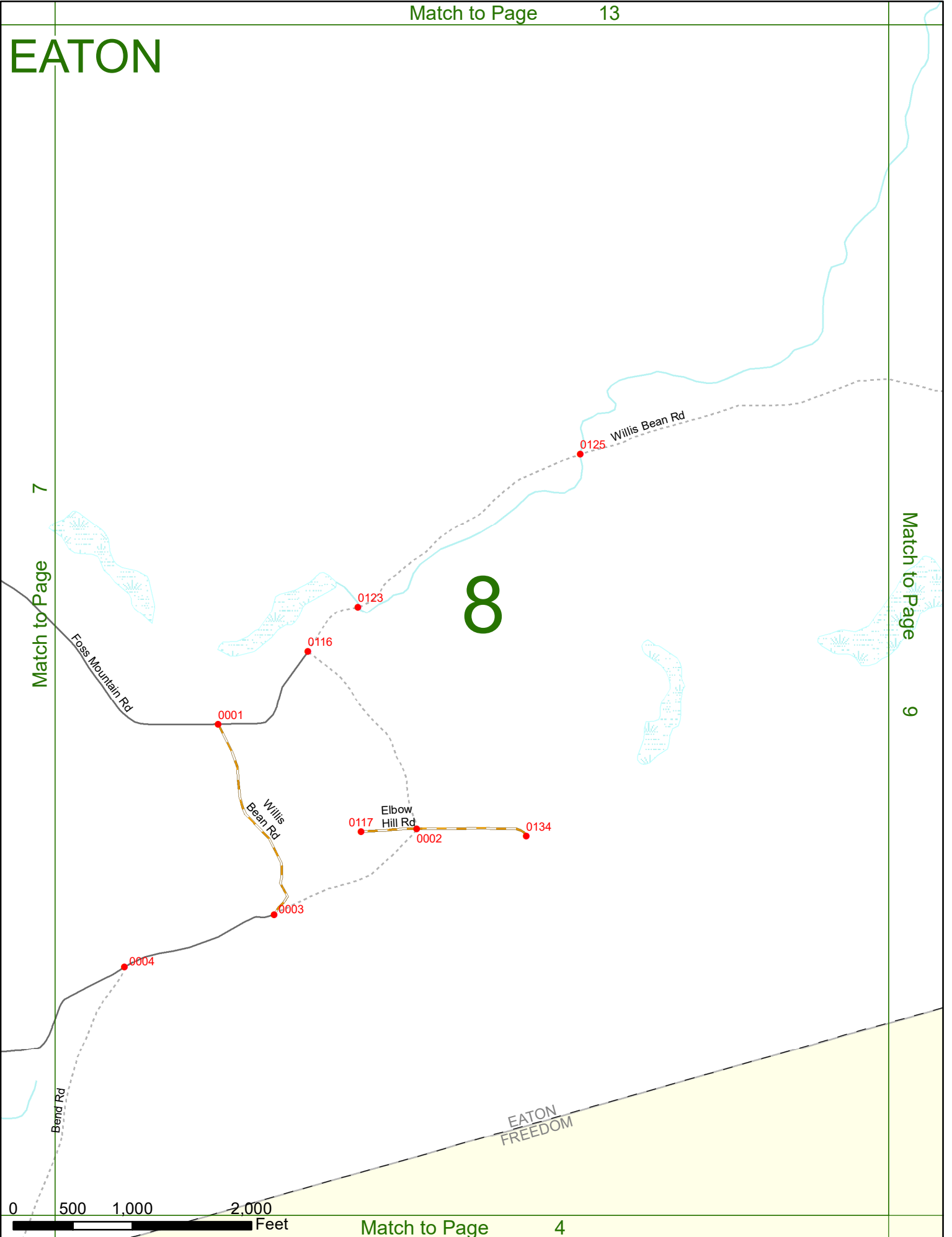
8

7

Match to Page

Match to Page

9



Match to Page

4

EATON
FREEDOM

EATON

8

Match to Page


Willis Bean Rd

803

9

M A I N E

EATON
FREEDOM



EATON

10

EATON MADISON

0985

0039

Bickford Rd

0

Match to Page

0335

0045

Glines Hill Rd

6061

Ridge Rd

0070

0094

0069

Match to Page

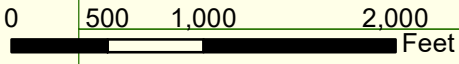
11

Youngs Rd

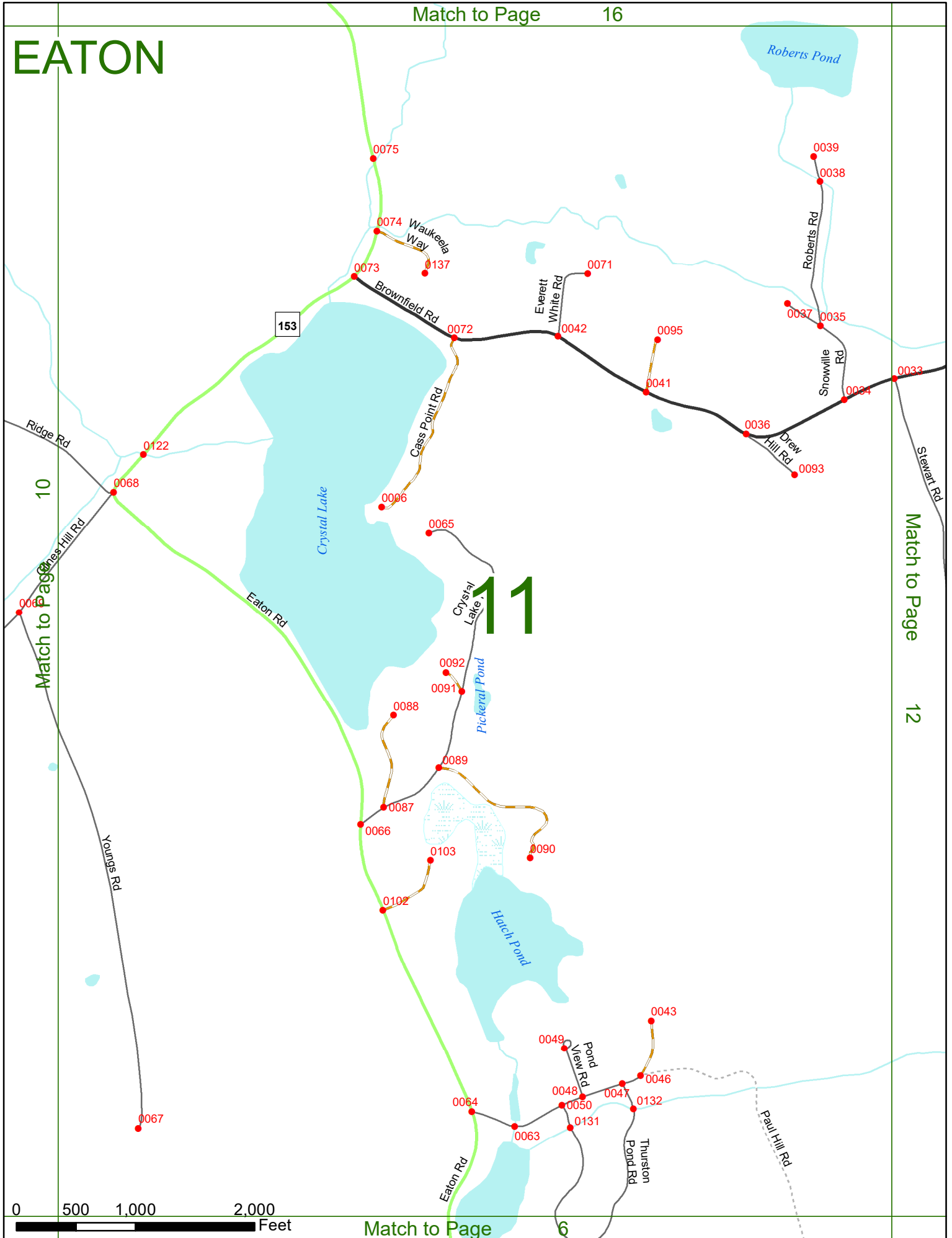
1035
0038

Loud Pond

Downs Rd



EATON



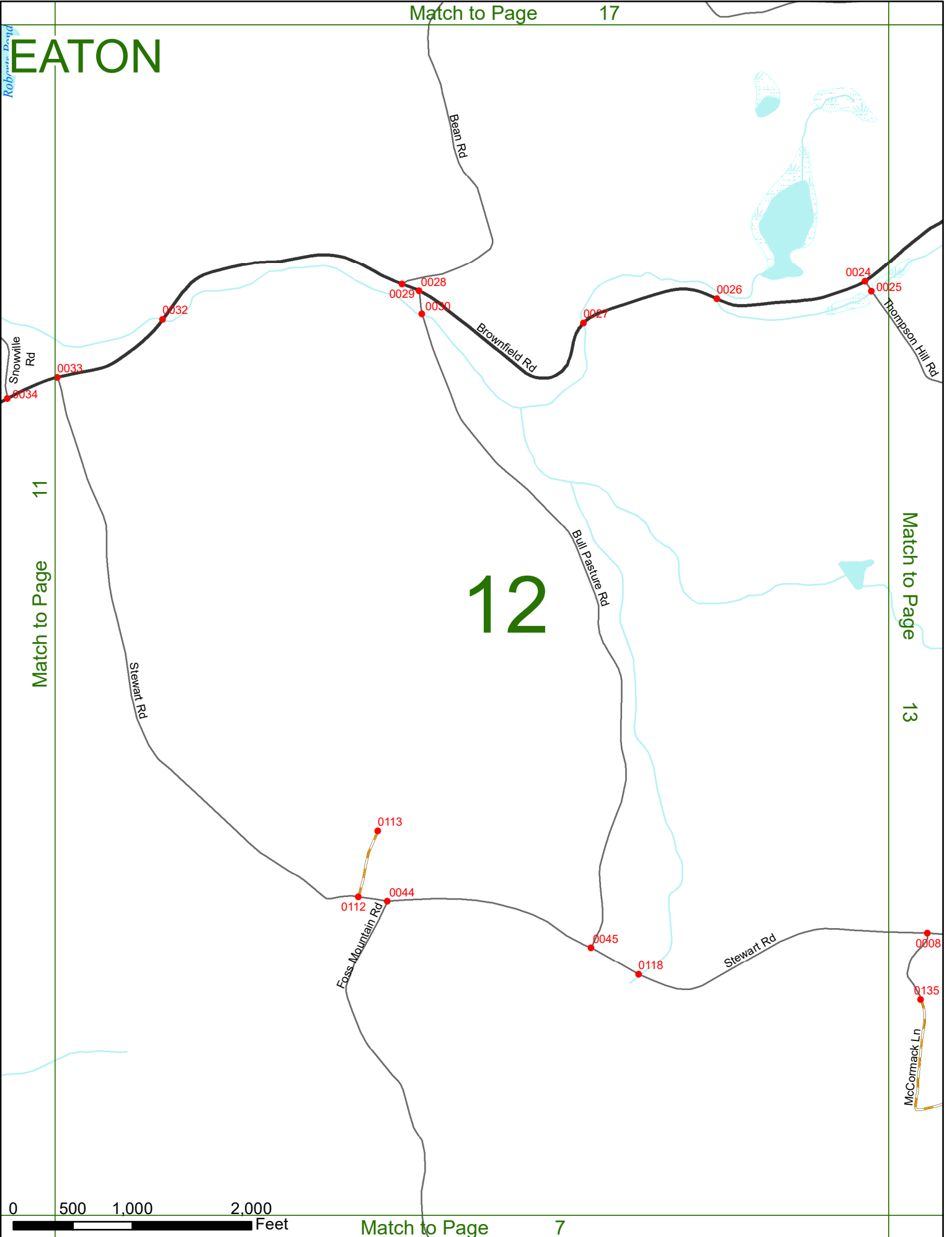
10

11

Match to Page 12



EATON



Match to Page 11

Match to Page 13

EATON

Match to Page 18

12

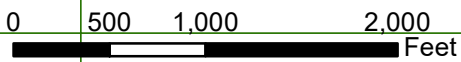
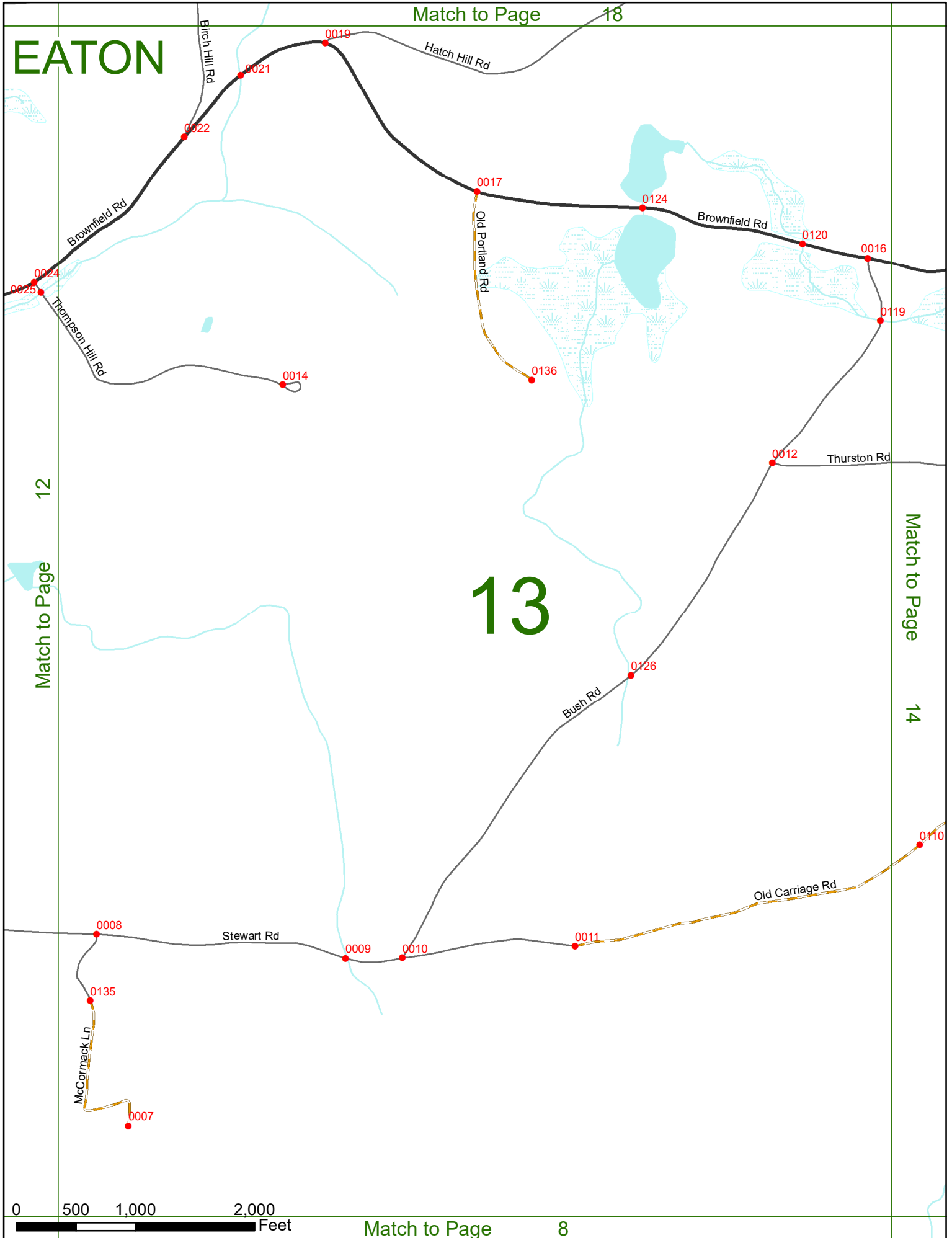
Match to Page

13

Match to Page

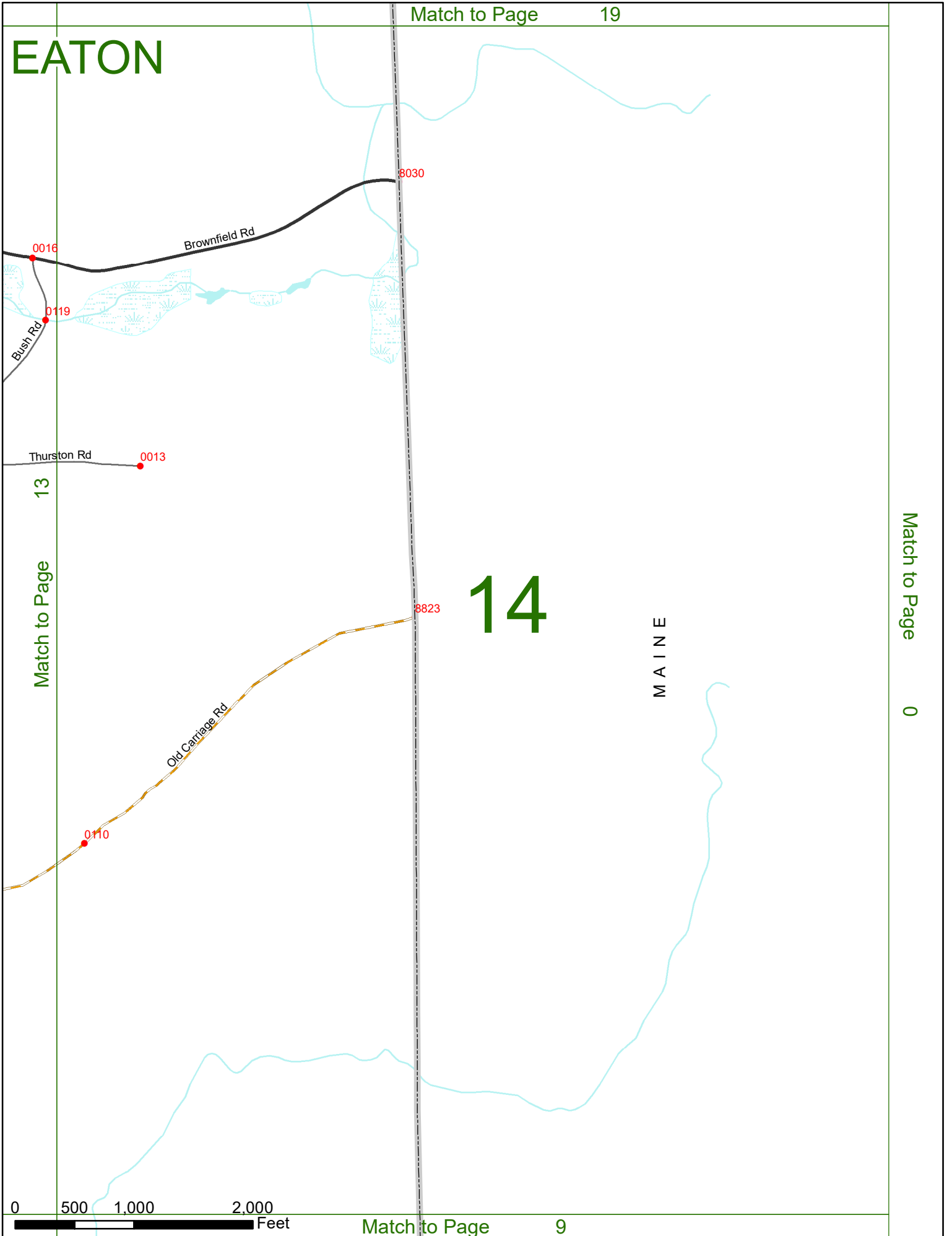
14

0110



Match to Page 8

EATON



EATON

Match to Page 15

CONWAY
EATON

Match to Page 17

17

16

Potter Rd

0080

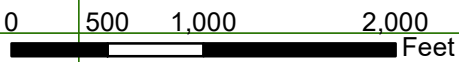
6028

153

0076

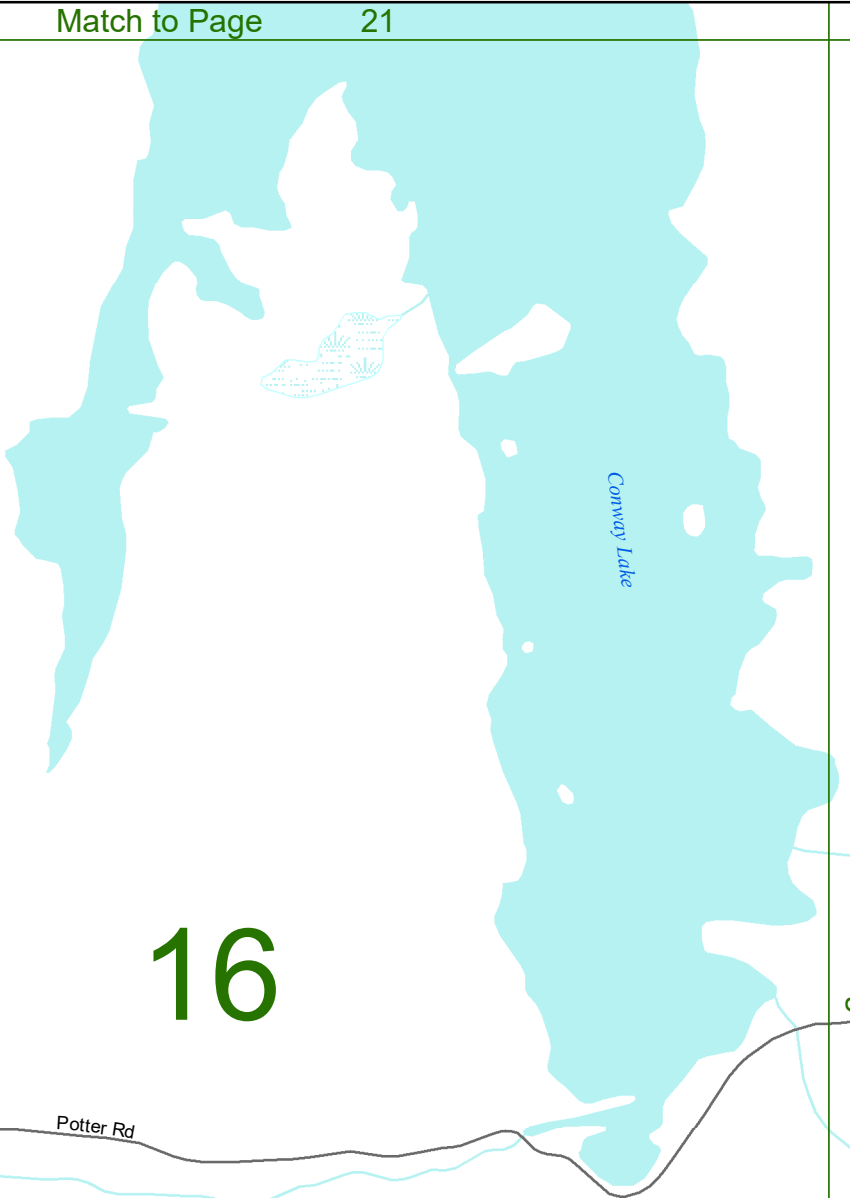
0078

Eaton Rd



Match to Page 11

Roberts Pond



EATON

Match to Page 22

Labrador Pond

Baird Hill Rd

0008

0698
6063

2020

0007

Labrador Pond Rd

0009

Potter Rd

0084

0082

6025

0005

17

Greeley Rd

Match to Page 18

18

0003

Littlerfield Rd

Leavitt Rd

6024

6023

Bean Rd 0031

Birch Hill Rd

Paris Pond

500 1,000 2,000 Feet

Match to Page 12

12

Match to Page 16

Conway Lake

16

CONWAY
EATON

EATON

17

Match to Page

Match to Page

19

18

0006

0732

1987

Gulf Rd

Bailey Rd

Leavitt Rd

0002

2012

2010

Crown Hill Rd

Greeley Rd

0004

0003

6023

CONWAY
EATON

Littelfield Rd

0023

Hatch Hill Rd

Birch Hill Rd



EATON

19

M A I N E

1987

18

Match to Page

Bailey Rd

0001

Crown Hill Rd

8024

CONWAY
EATON

8029

Hatch Hill Rd 0121

0 500 1,000 2,000 Feet

EATON

Match to Page

0

Lamac Cir

Stark Rd

0

Match to Page

Eaton Rd

1985

PS 301
Entrance

0131

2068

20

153

Eaton Rd

0030

Maple
Manor Rd

0029

0031

0759

0028

Lony Ln

0027

0026

Benton Dr

0024

Cove Rd

0025

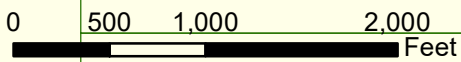
0162

Match to Page

21

CONWAY
EATON

Stark Rd



Match to Page

Dollar Pond

15

EATON

Match to Page 0

Stritch Rd

1820

0036

0034

Little
Kate Rd

0035

CONWAY
EATON

6026

21

20

0759

Match to Page

Benton Rd

0026

Lorry

0025 8162

Match to Page

22

Walker Pond Rd

0101

Cove Rd

0096

0139

0097

0138

0100

Breezy
Point Rd

0106

0107

Nesmith
Rd

0085

Conway Lake

Stark Rd

0 500 1,000 2,000 Feet

Match to Page 16

EATON

Henderson Rd

21

Match to Page

Conway Lake

0018

0017

Brownfield Rd

0016

22

Match to Page

015

0

Potter Rd

CONWAY
EATON

0011

Nesmith Rd

0085

6062

2070

0010

Baird Hill Rd

Labrador Pond

