

New Hampshire
DOT
 Department of Transportation

Maps and data sets are not guaranteed to be free from errors and omissions. Data is in a constant state of update and correction by various groups and agencies. Information displayed on this map is the best available at the time of publication.

2022 Nodal Reference Bookmap

LEGEND



NHDOT will accept crash locations based on the State of NH Uniform Police Traffic Accident Report.

Crash occurred on:

Option 1 Street Address
 123 Main Street

Option 2 Route No and/or Distance from NESW Intesecting Road, Bridge,
 Street name Intersecting Street Town/County line
 Main Street 500 E Oak Street

Option 3 First Node Distance from First Node Second Node
 515 212 632

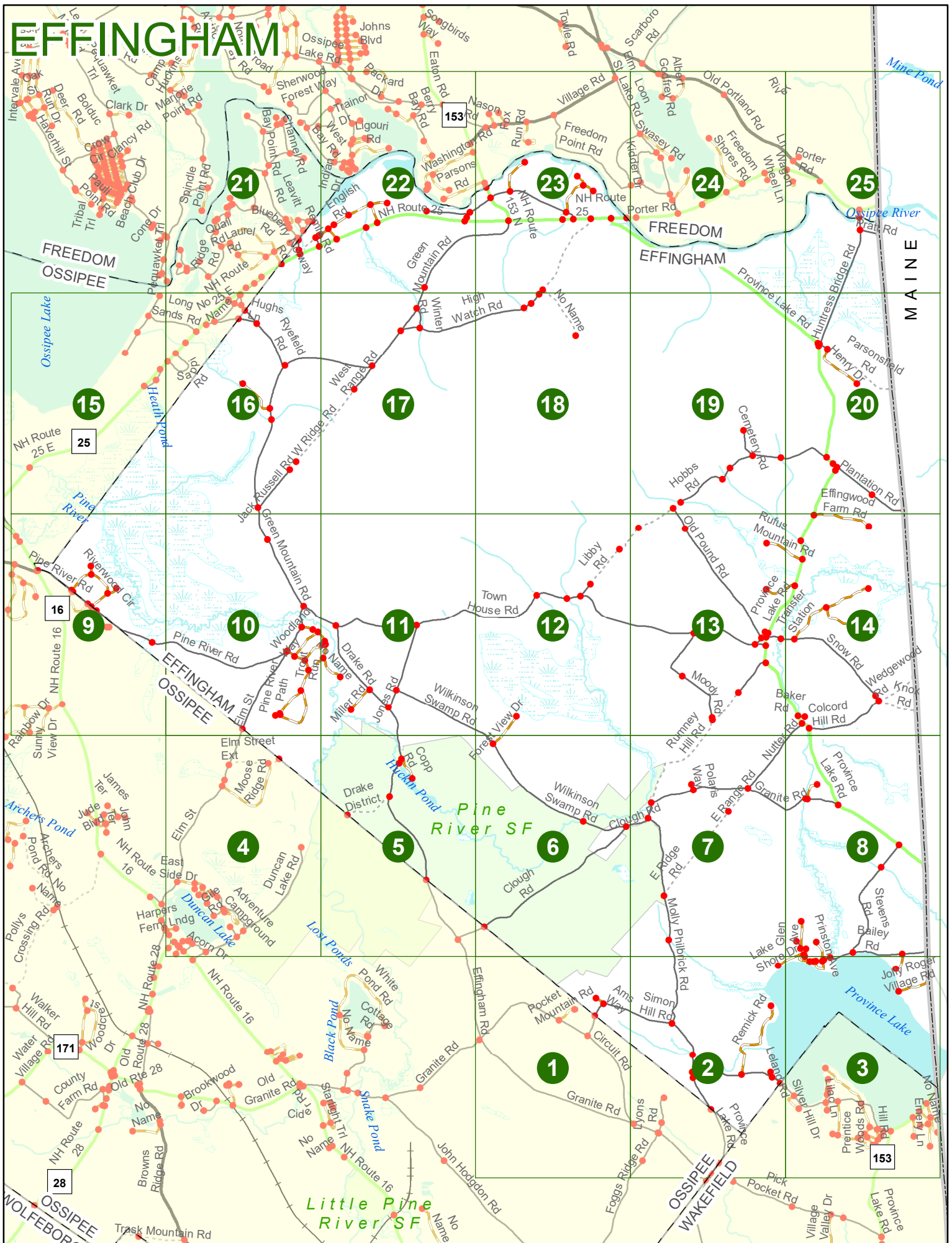
Option 4 Route No and/or Mile Marker on Interstate Only NESW Mile (Marker)
 Street name
 189S 700 feet S 36.8

Option 3 – Example

Street Name Loudon Road
First Node 803
Distance from First Node 318 Ft
Second Node 813



EFFINGHAM



EFFINGHAM

Match to Page 6

Pine River SF

EFFINGHAM
OSSIPPE

Effingham Rd

Circuit Rd

Pocket
Mountain Rd

0008 Ams
Way

0007

Simon Hill Rd

1012

1011

6086

0038

0036

0

Match to Page

1

Match to Page 2


Circuit Rd

Granite Rd



0021

Foggs Ridge Rd



Match to Page

0

EFFINGHAM

Molly Philbrick Rd

Lake Shore Dr

0003

0005

0006

Simon Hill Rd

0002

Remick Rd

Province Lake

1

Match to Page

2

Match to Page

3

0001

0241

Bonnyman Rd

0003

0310

0309

Leland Rd

6139

1288

Silver Hill Dr

EFFINGHAM
OSSIPPEE

EFFINGHAM
WAKEFIELD

Circuit Rd

0022

Lyons Rd

0016

0021

0015

0014

6087

Province Lake Rd


Foggs Ridge Rd

0013

Granite Rd

OSSIPPEE
WAKEFIELD

0951



0353

6140

Pick Pocket Rd

6141

1387

EFFINGHAM

Match to Page


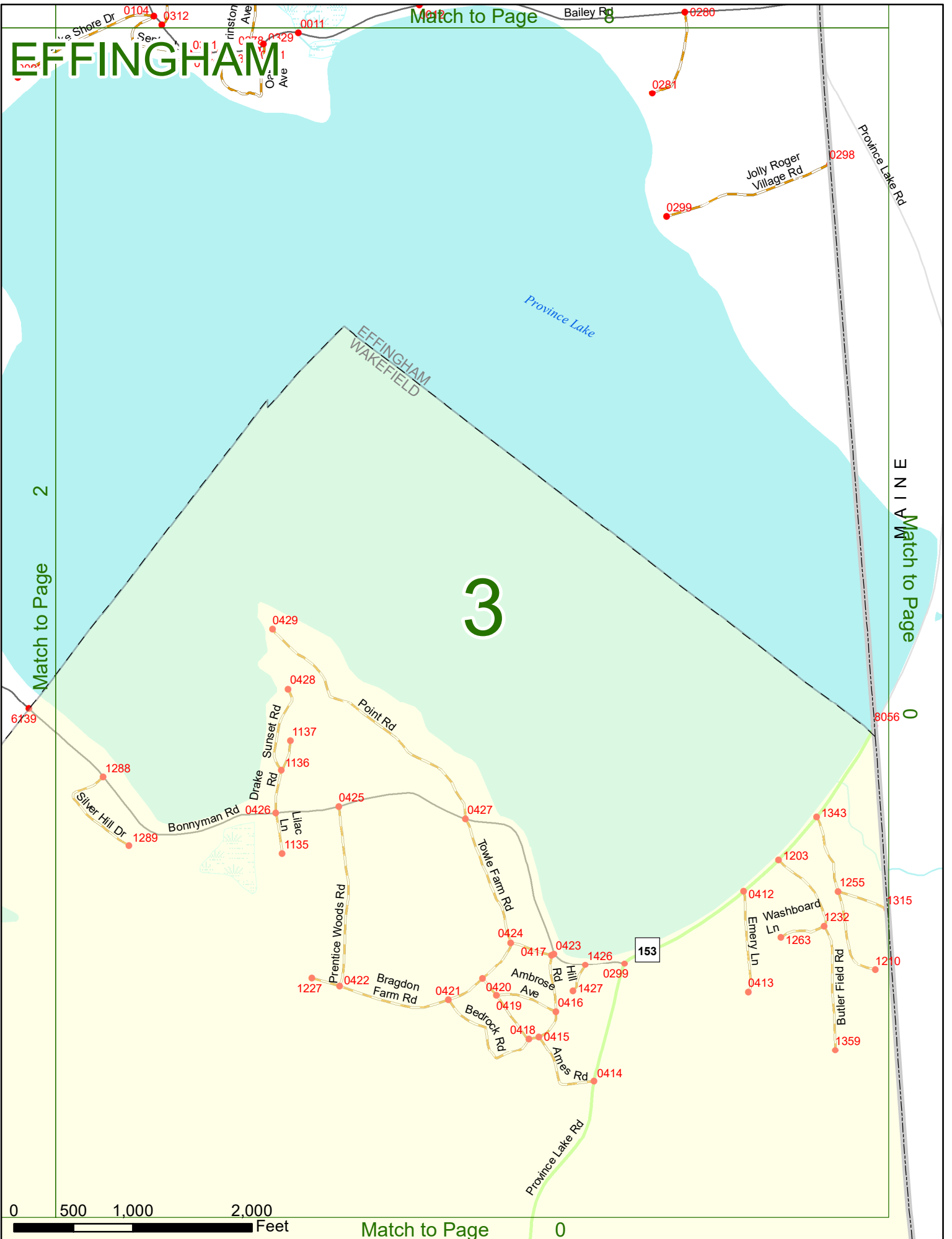
8

Match to Page

2

Match to Page

0



Match to Page

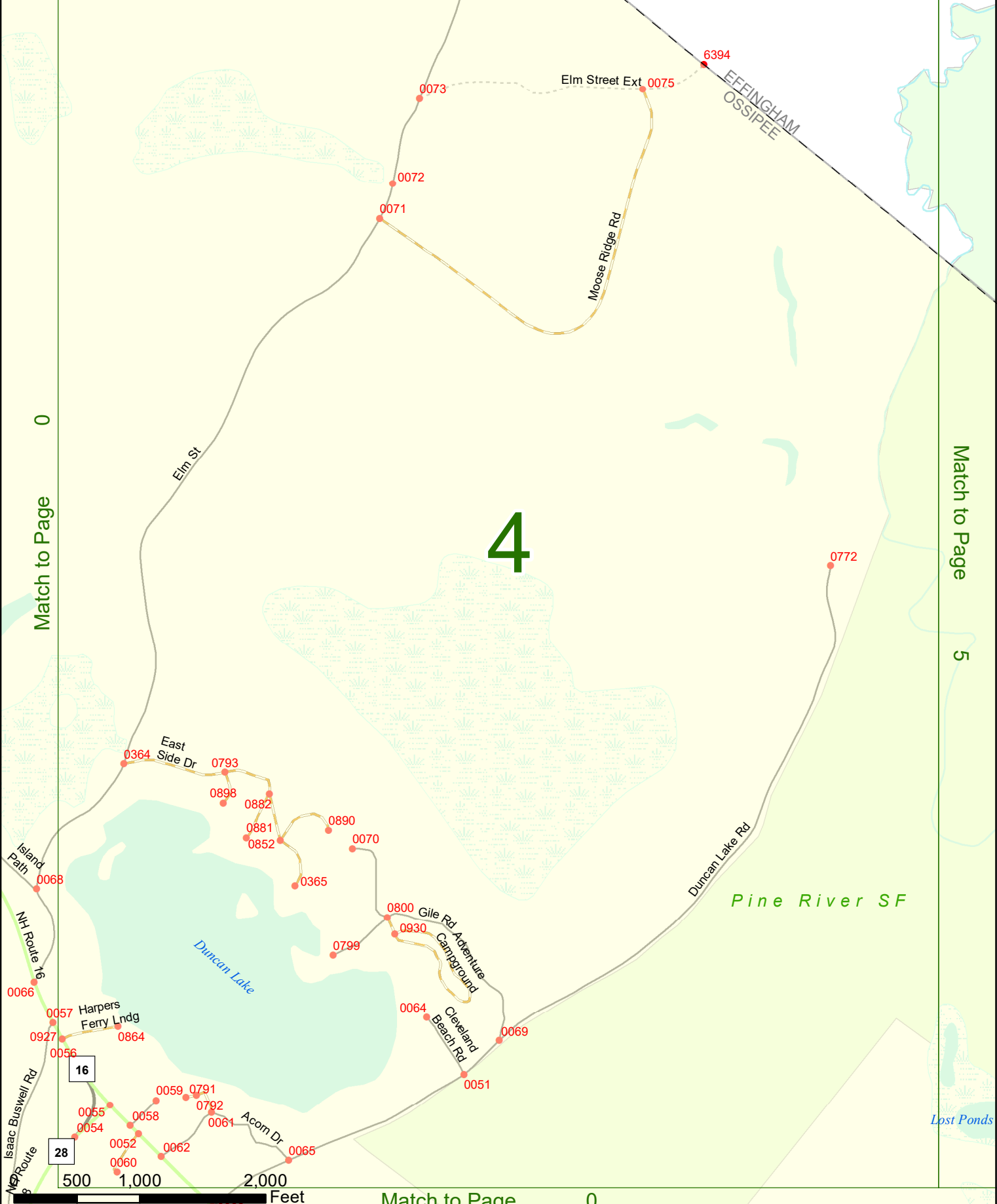
0

EFFINGHAM

Match to Page 0

Match to Page 5

4

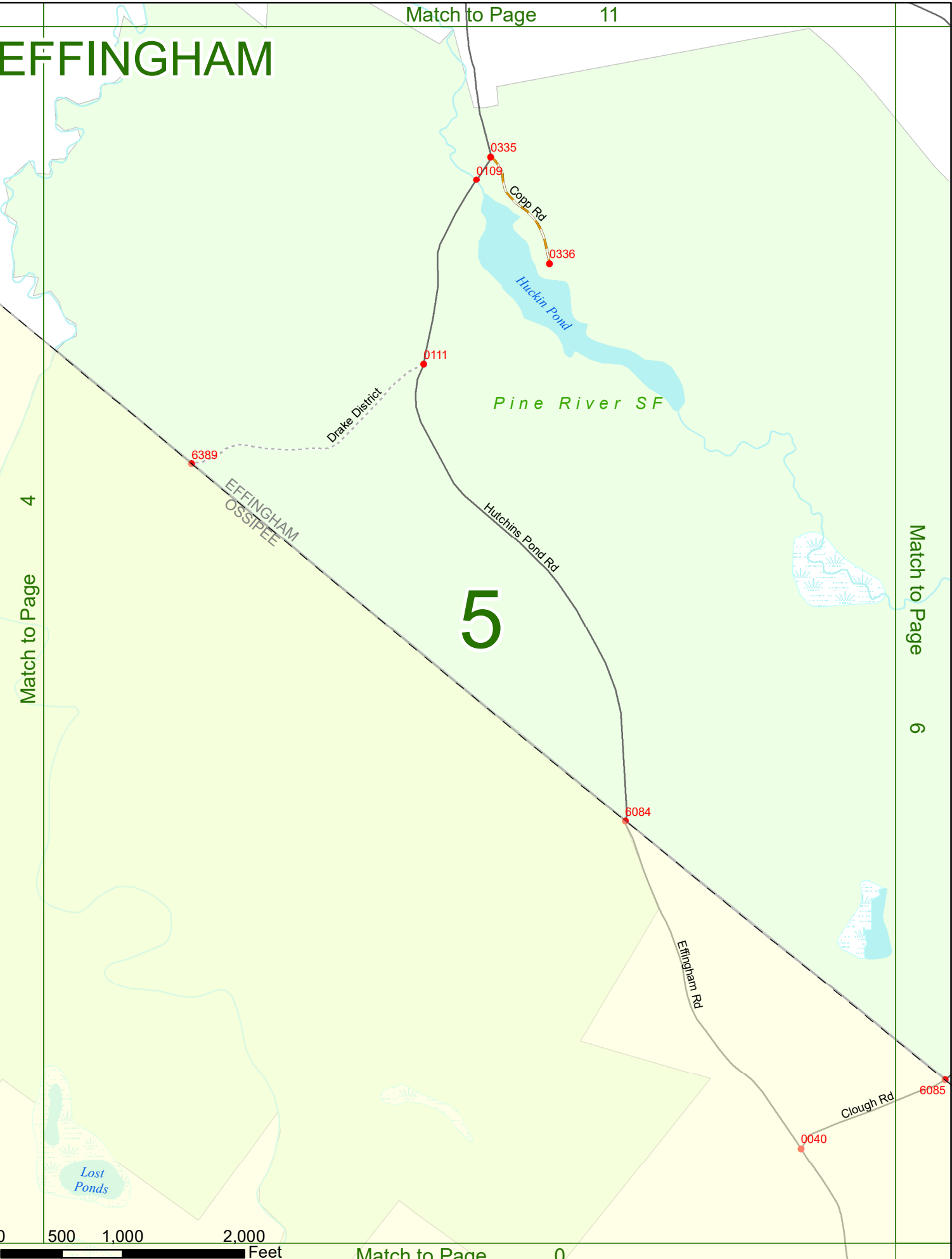


EFFINGHAM

Match to Page 4

Match to Page 6

5



EFFINGHAM

Forest
Rte Dr

Wilkinson Swamp Rd

5

Match to Page

6

Pine River SF

Clough Rd

Match to Page

7

0022

0020

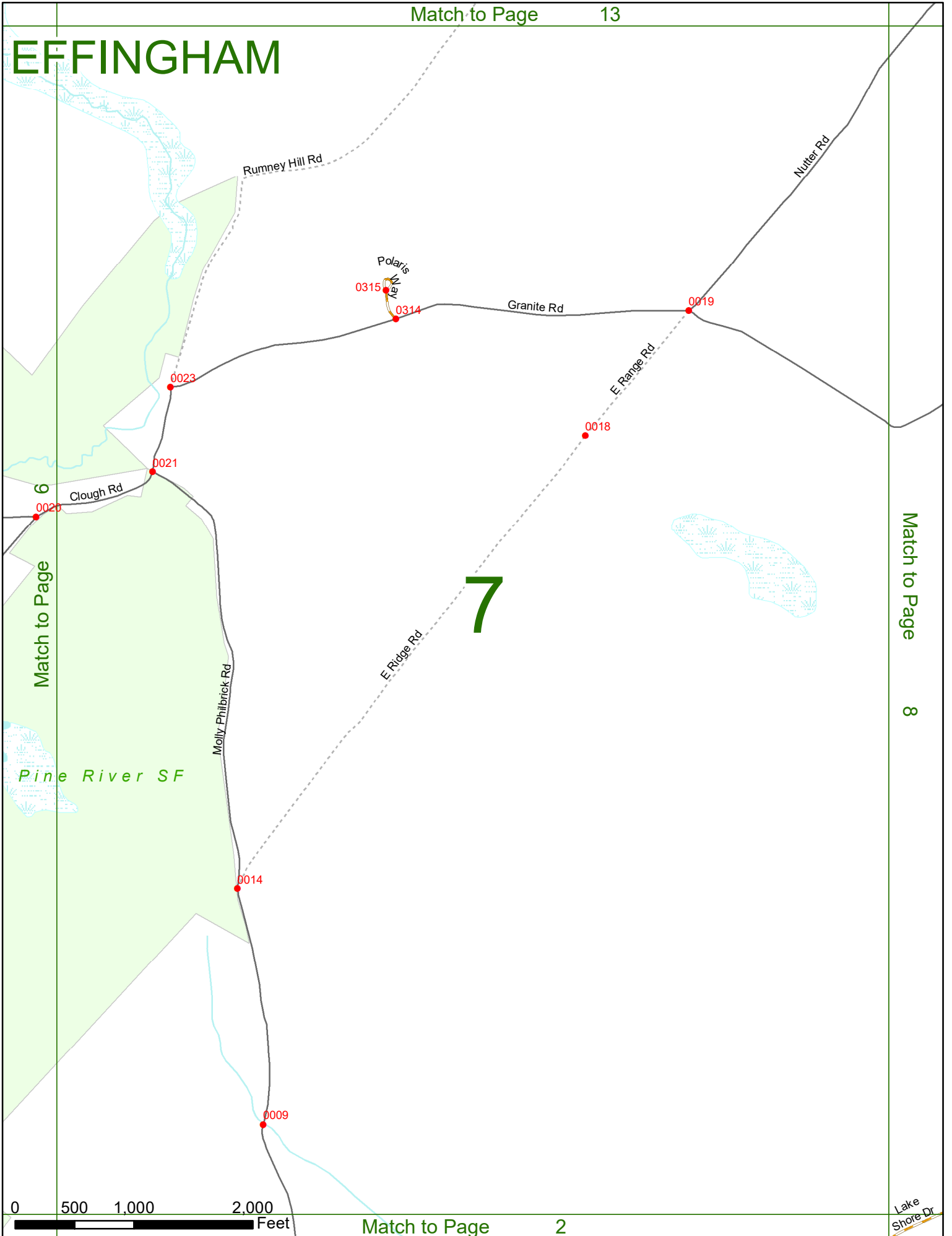
6065

EFFINGHAM
OSSIPPEE

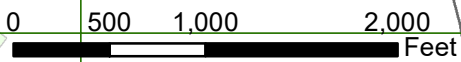
Effingham
GA

500 1,000 2,000 Feet

EFFINGHAM



Match to Page 8



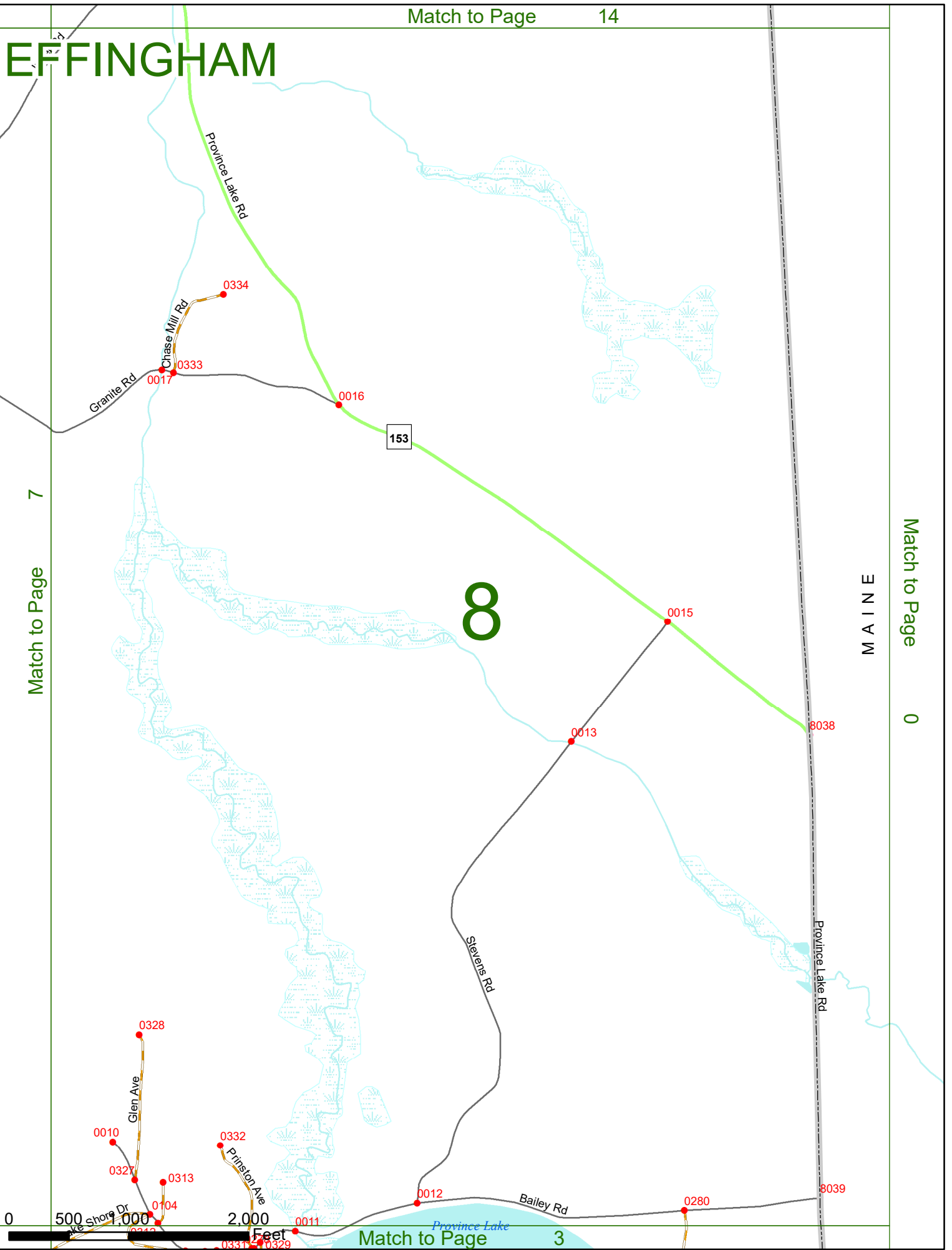
EFFINGHAM

Match to Page 7

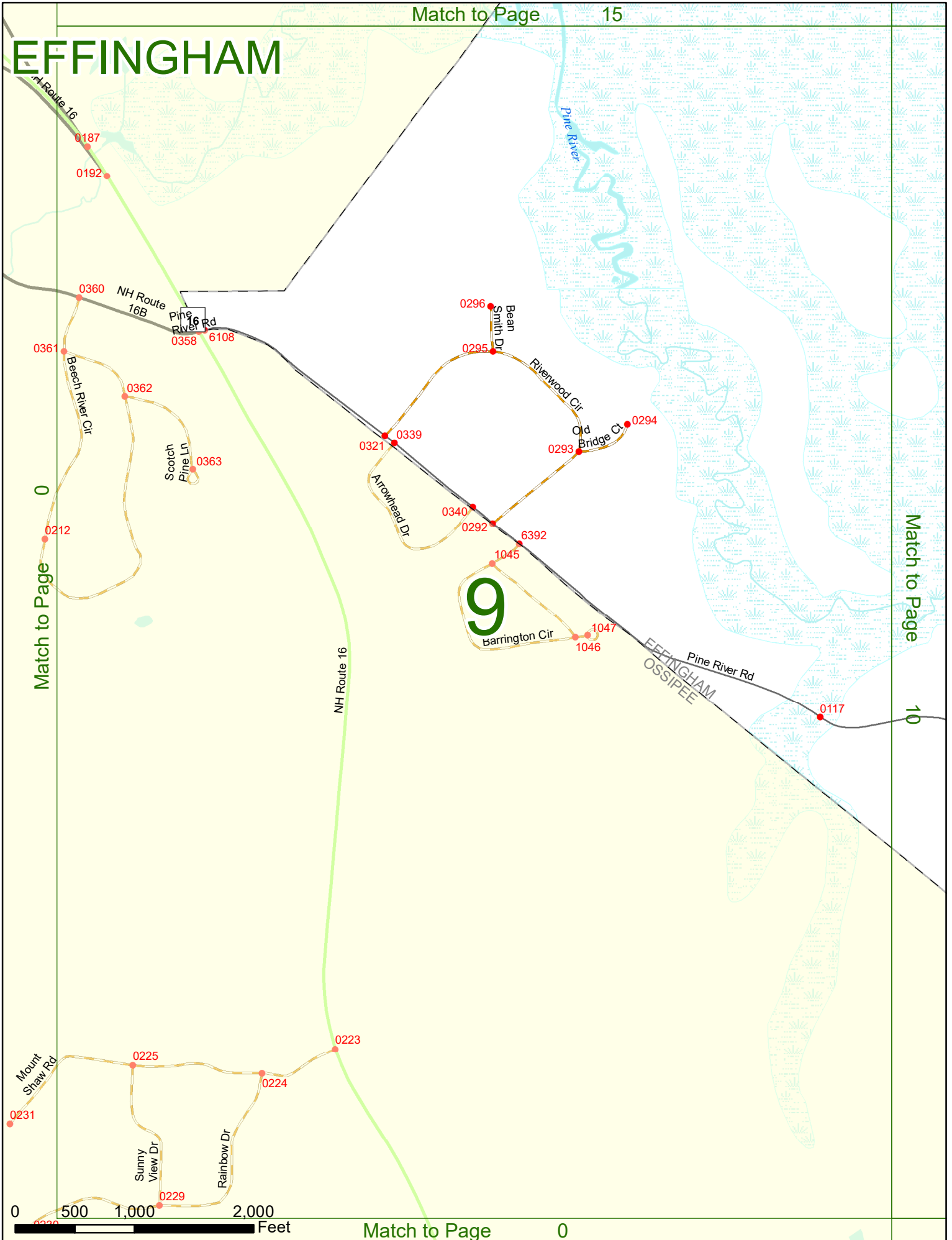
Match to Page 0

M A I N E

8



EFFINGHAM



Match to Page 0

Match to Page

10




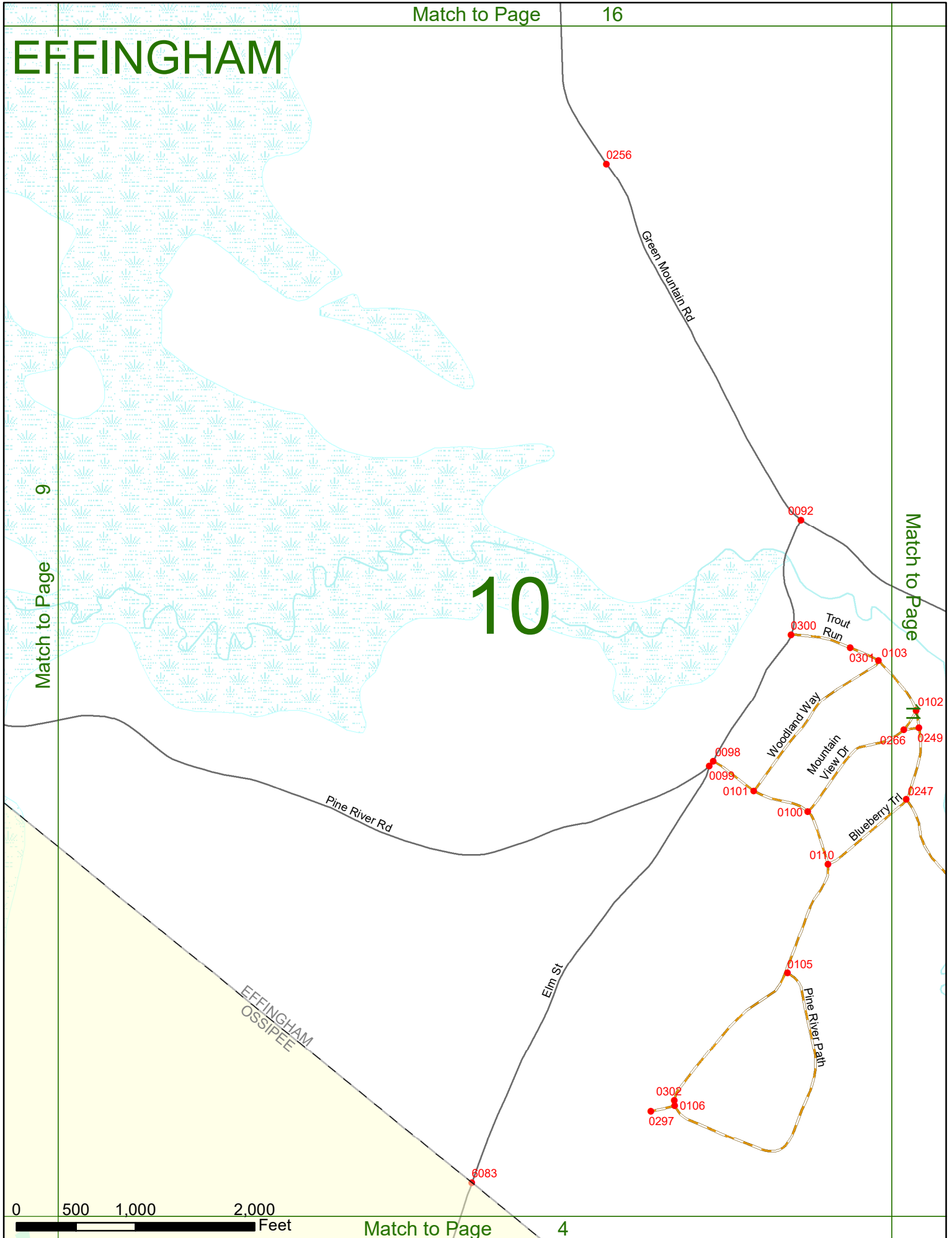
EFFINGHAM

9

Match to Page

10

Match to Page



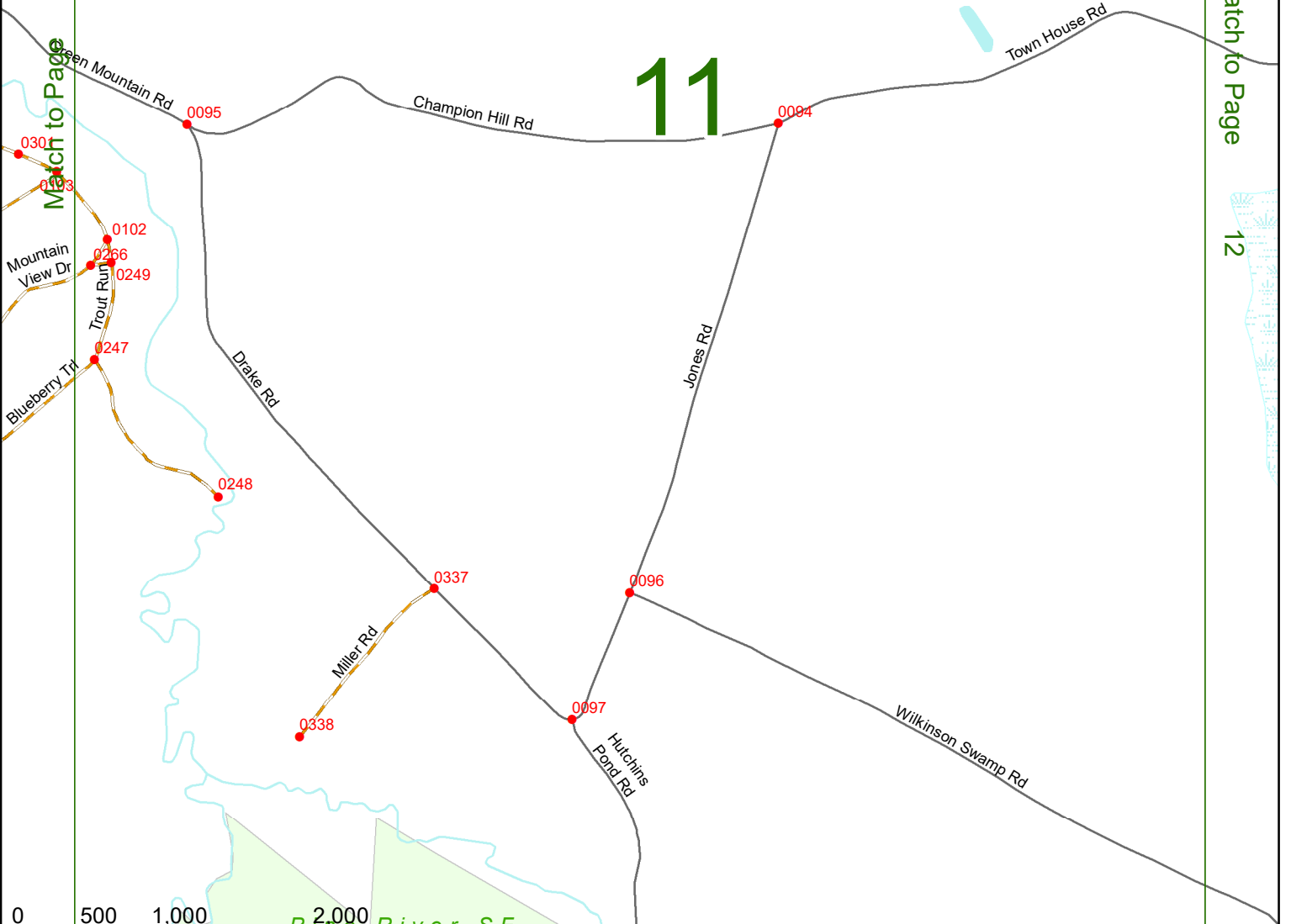
EFFINGHAM

10

11

Match to Page

12



0 500 1,000 2,000 Feet

Pine River SF

Match to Page

5

EFFINGHAM

11

Match to Page

Match to Page

13

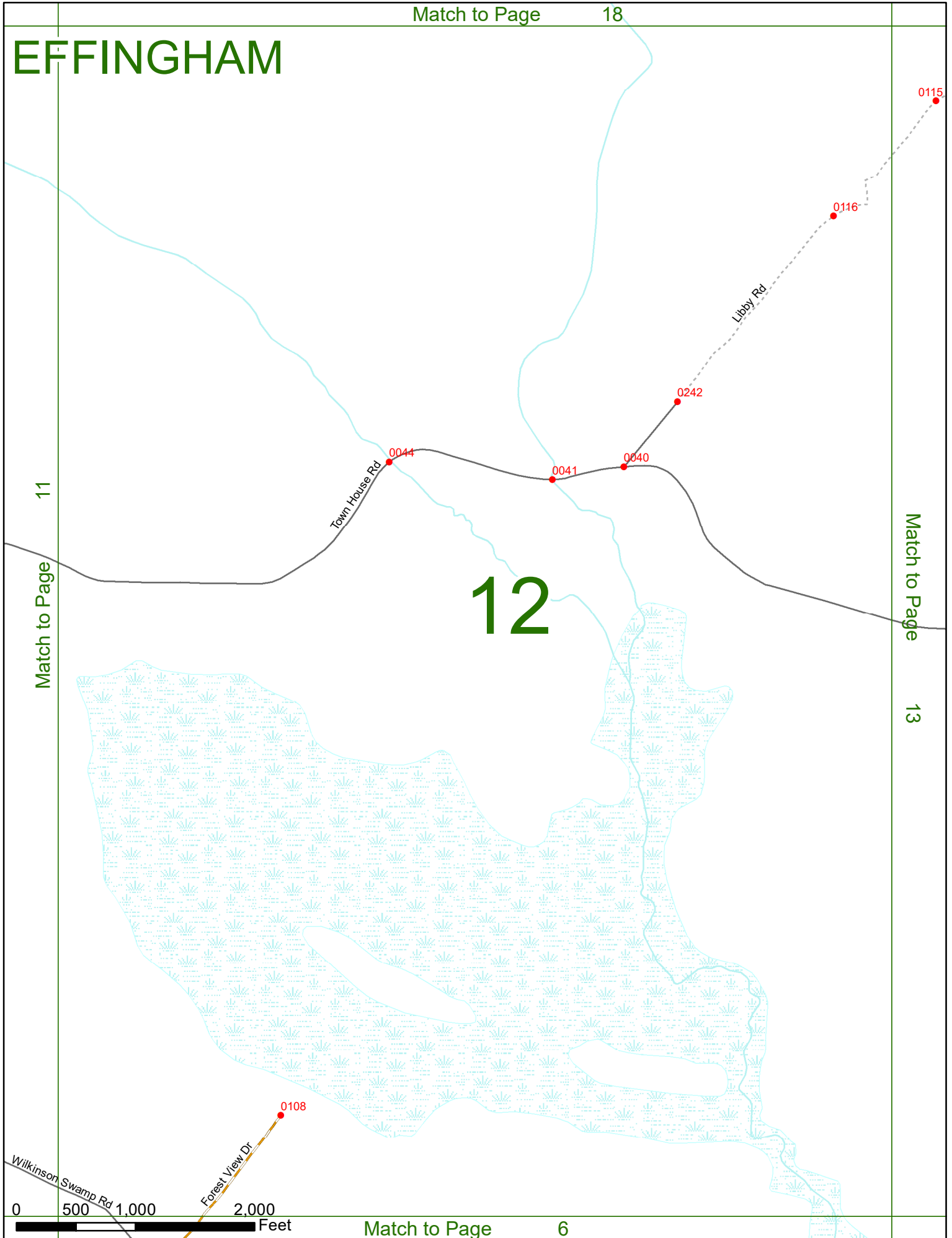
12

Wilkinson Swamp Rd

Forest View Dr

Town House Rd

Libby Rd



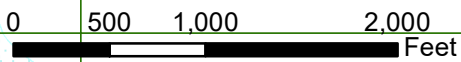
EFFINGHAM

Match to Page 12

Match to Page 14

13

14



0115

0113

0035

Rufus Mountain Rd

Old Pound Rd

0038

Gray Fox Rd 0025

Town House Rd

0039

Cross Rd

0341

Snow Rd

0033

0032

0303

0036

Corner Rd

Town House Rd

0031

0034

0030

153

Moody Rd

0243

Rumney Hill Rd

0029

0043

Provincetown Lake Rd

0326

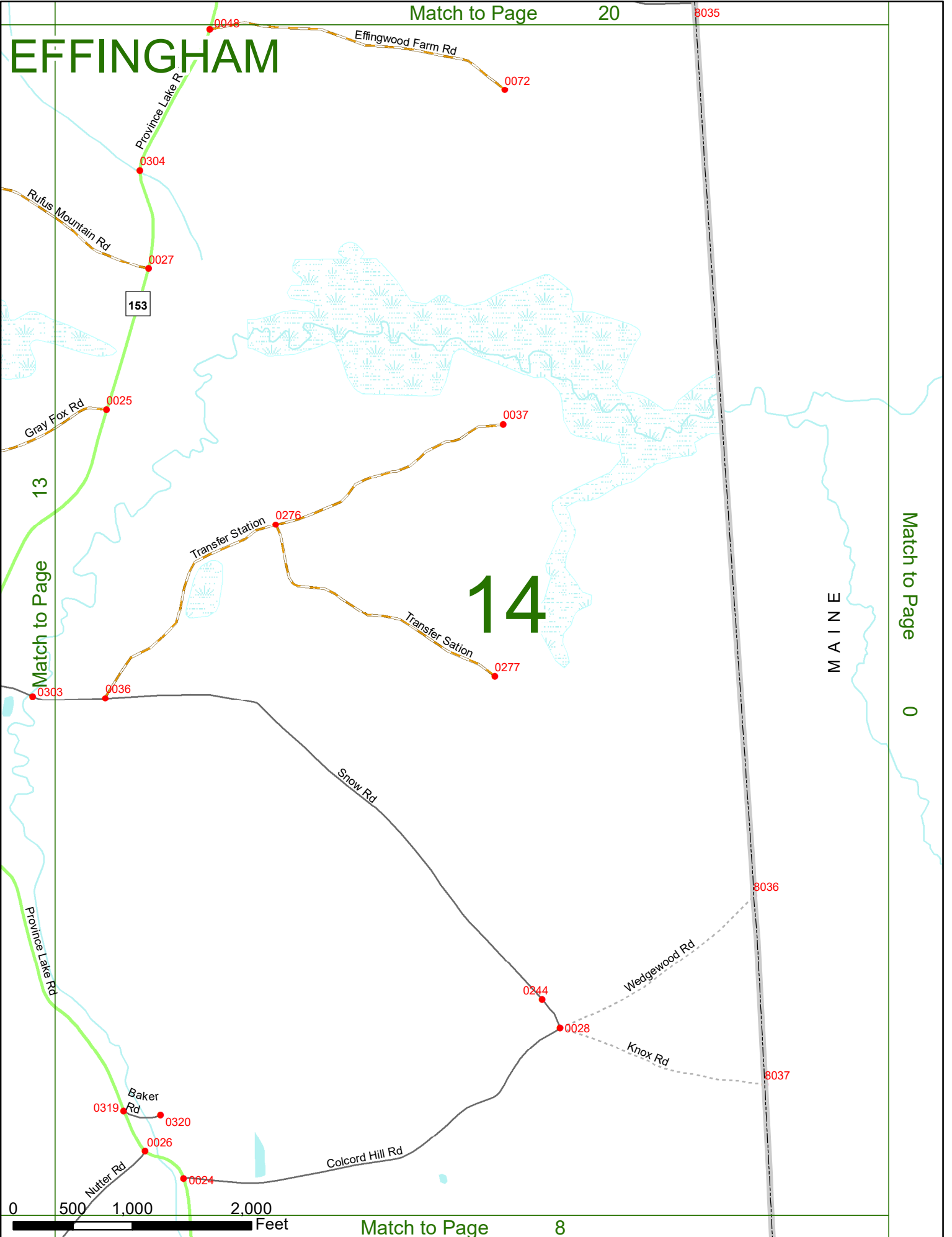
0042

Nititer Rd

EFFINGHAM

Match to Page 20

8035



13

Match to Page

14

Match to Page

0

MAINE



Match to Page 8

EFFINGHAM

0

Match to Page

15

Match to Page

16

0110

0107

0109

0108

Long Sands Rd

0973

Sappi Rd

0111

0112

NH Route 25 E

Health Pond

NH Route 25 E

25

0357

Fine River

OSSIPEE
EFFINGHAM

0 500 1,000 2,000 Feet

Match to Page

9

Ossipee Lake

Match to Page

21

EFFINGHAM

0110

0189

15

Match to Page

Heath Pond



Perquawket Trl

Match to Page

0780

0082

0076

0077

0081

6080

NH Route 25 E

0079

0080

6081

Hughs Ln

0088

Long Sands Rd

25

0105

0106

0974

0973

Sappi Rd

0111

OSSIPEE
EFFINGHAM

Rivfield Rd

Green Mountain Rd

0087

0286

Morris Ave

16

0285

0089

Match to Page

17

Green Mountain Rd

W Ridge Rd

0090

0246

0091

Match to Page

10

EFFINGHAM

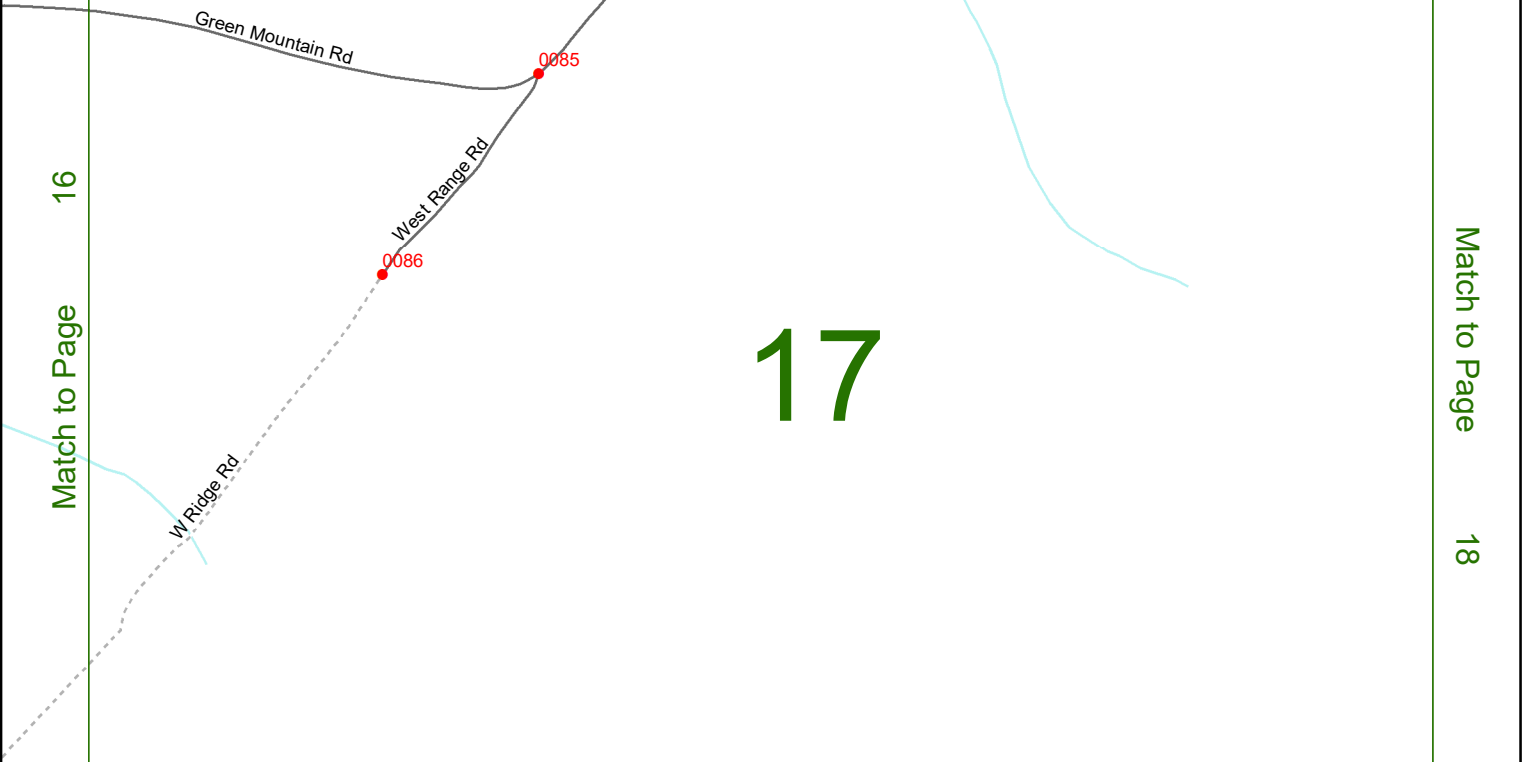
16

Match to Page

Match to Page

18

17



EFFINGHAM

Match to Page 23

High Watch Rd

0071

0253

0251

0060

0050

18

17

Match to Page

Match to Page

19

0 500 1,000 2,000 Feet

Match to Page 12

EFFINGHAM

Province Lake Rd

153

18

Match to Page

19

Match to Page

20

0261

Cemetery Rd

0260

0061

0245

0306

Hobbs Rd

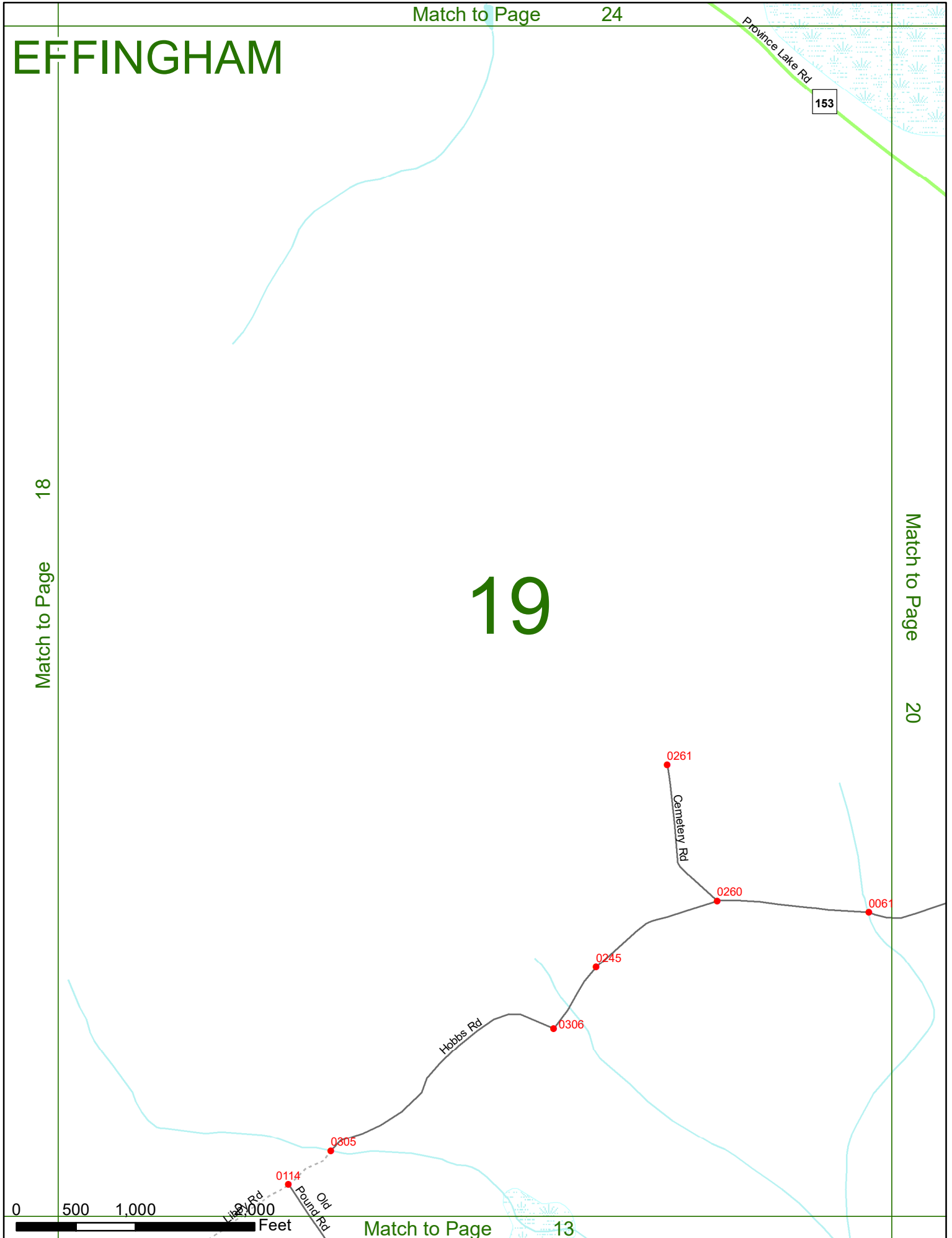
0305

0114

Live Oak Rd
Pound Rd
Old

0 500 1,000

Feet



EFFINGHAM

Match to Page

25

19

Match to Page

Match to Page

0

20

M A I N E

Huntress Bridge Rd

Henry Dr

Parsonsfield Rd

Province Lake Rd

Hobbs Rd

Plantation Rd

Province Lake Rd

Effingwood Farm Rd

0284
0240 0847

153

0270

0271

8773

0061

0046

0239

0238

0045

0272

8035



Match to Page

14

EFFINGHAM

Match to Page 0

Match to Page 0

Match to Page 22

21

OSSIPEE
FREEDOM

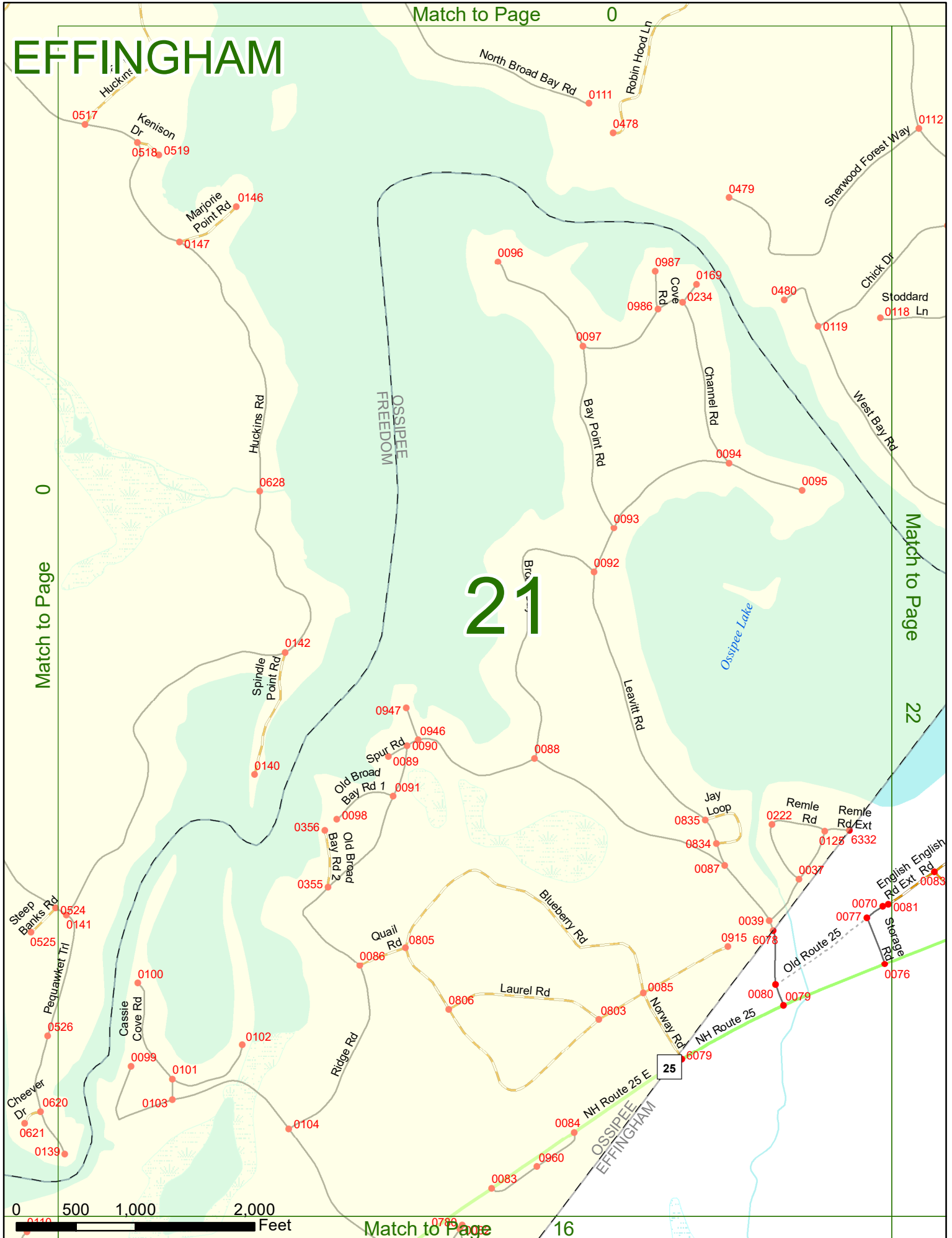
OSSIPEE
EFFINGHAM

25

Match to Page 16

0 500 1,000 2,000 Feet

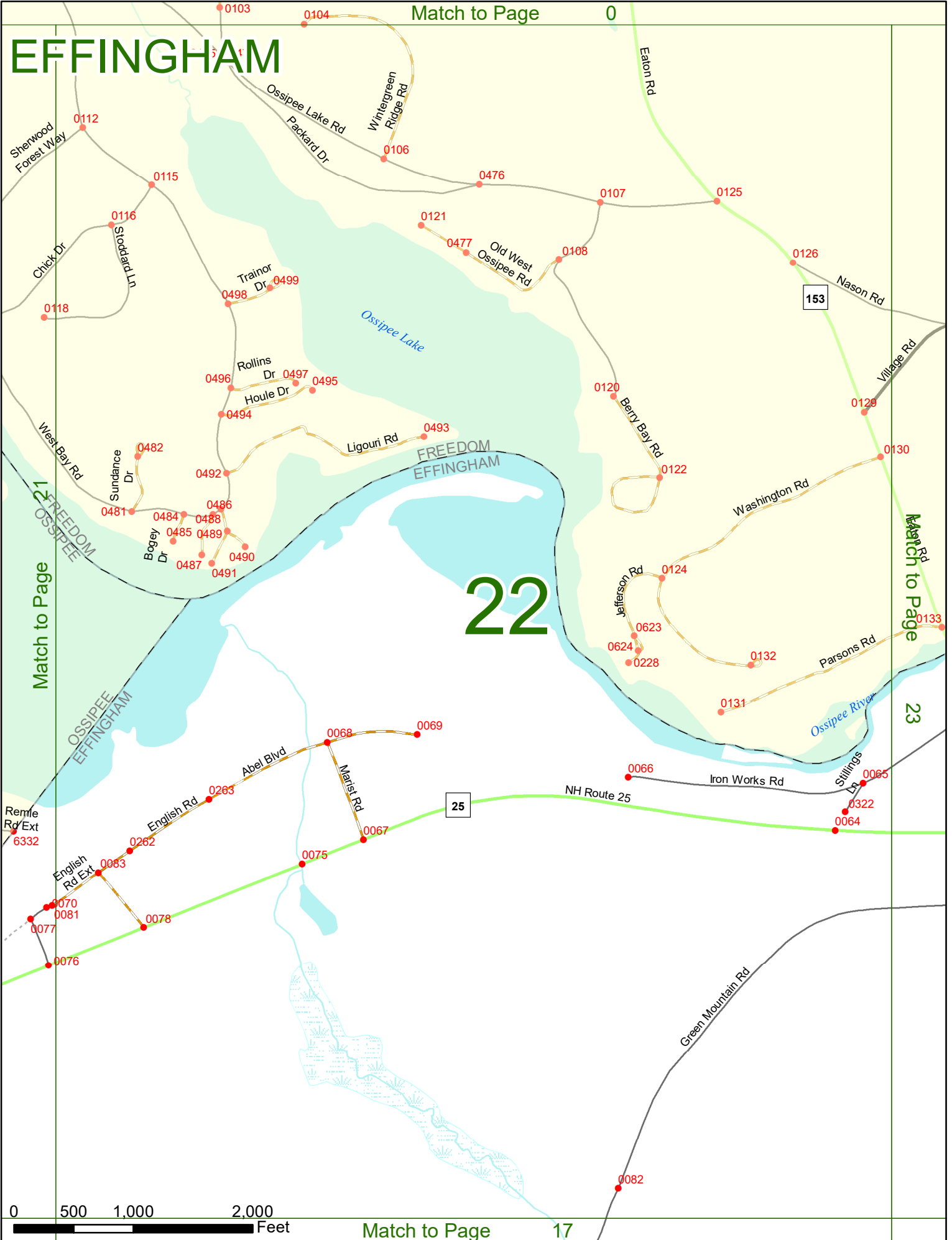
Match to Page



EFFINGHAM

Match to Page 0

0

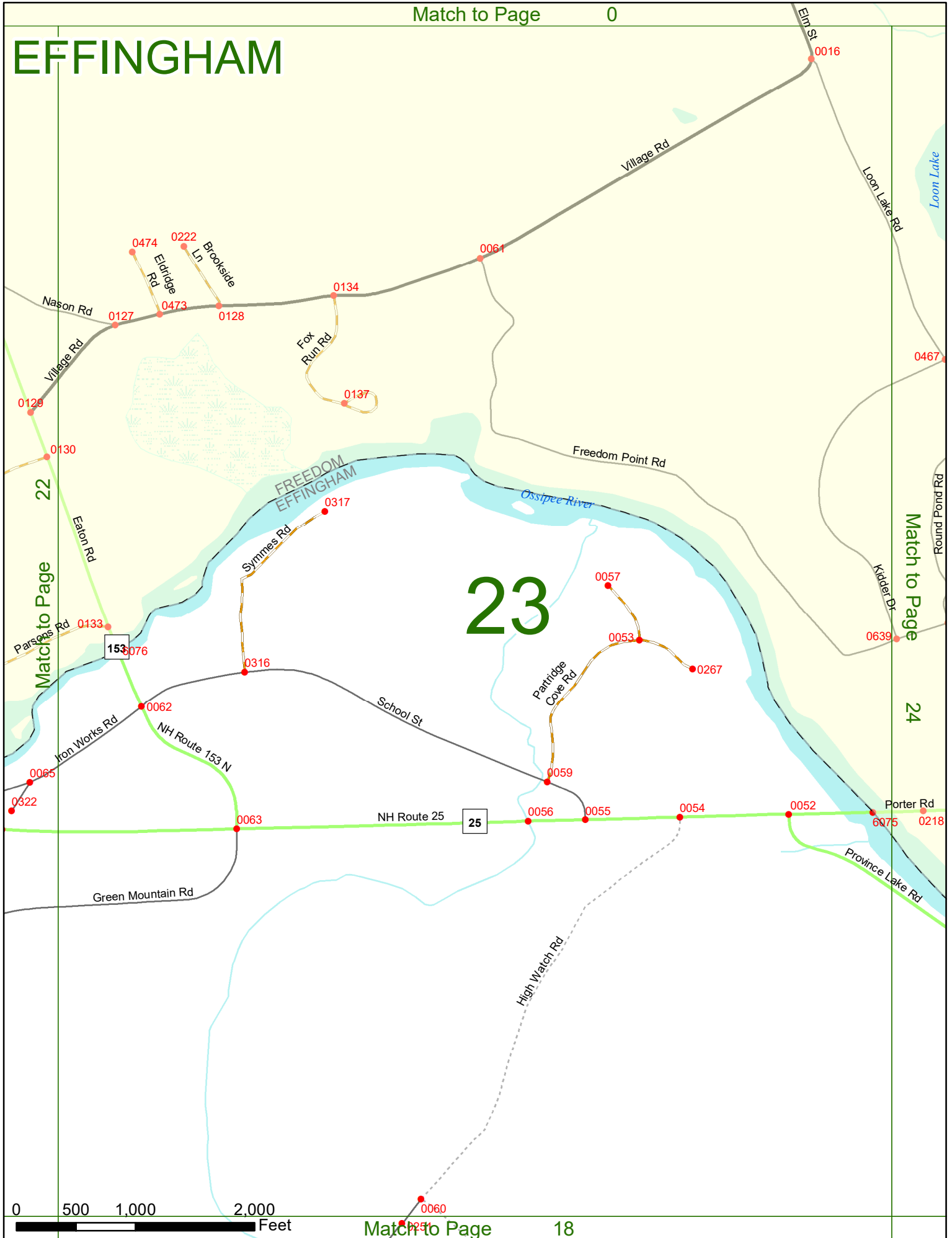


0 500 1,000 2,000 Feet

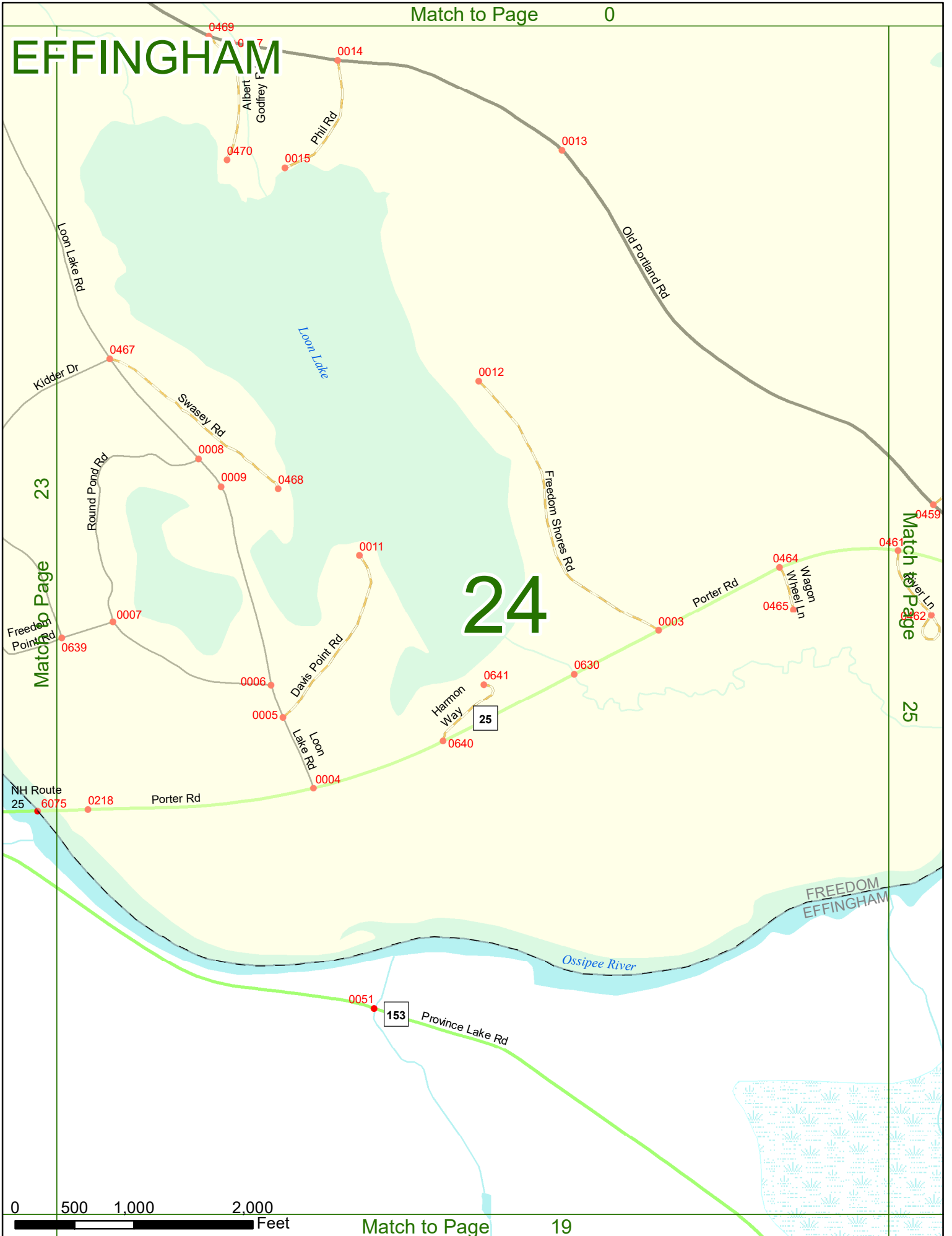
Match to Page

17

EFFINGHAM



EFFINGHAM



Match to Page

0

EFFINGHAM

Mine Pond

24

Match to Page

Ridge Rd
0459 0460

River Ln
0461 0462

Old Portland Rd

0002

25

25

Porter Rd

0001

8032

Ossipee River

6074

0049

Pratt Rd

8034

Huntress Bridge Rd

M A I N E

Match to Page

0

FREEDOM
EFFINGHAM

0 500 1,000 2,000 Feet

Match to Page

20

