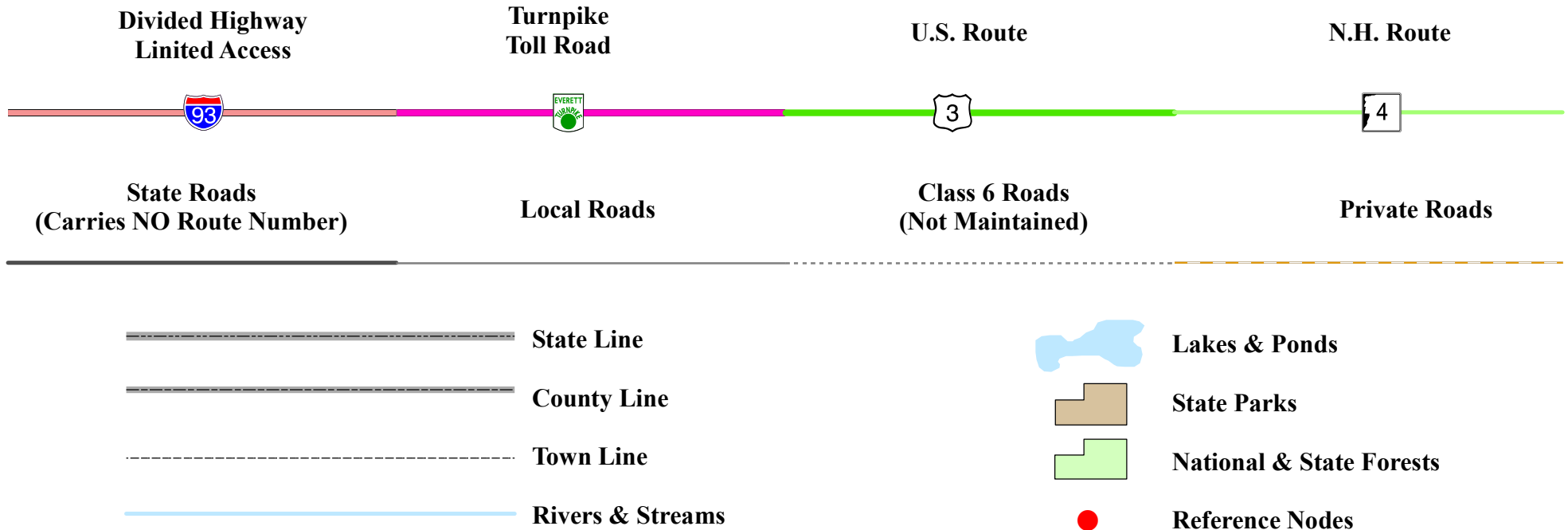


New Hampshire
DOT
Department of Transportation

Maps and data sets are not guaranteed to be free from errors and omissions. Data is in a constant state of update and correction by various groups and agencies. Information displayed on this map is the best available at the time of publication.

2022 Nodal Reference Bookmap

LEGEND



NHDOT will accept crash locations based on the State of NH Uniform Police Traffic Accident Report.

Crash occurred on:

Option 1 Street Address
 123 Main Street

Option 2 Route No and/or Distance from NESW Intesecting Road, Bridge,
 Street name Intersecting Street Town/County line
 Main Street 500 E Oak Street

Option 3 First Node Distance from First Node Second Node
 515 212 632

Option 4 Route No and/or Mile Marker on Interstate Only NESW Mile (Marker)
 Street name
 189S 700 feet S 36.8

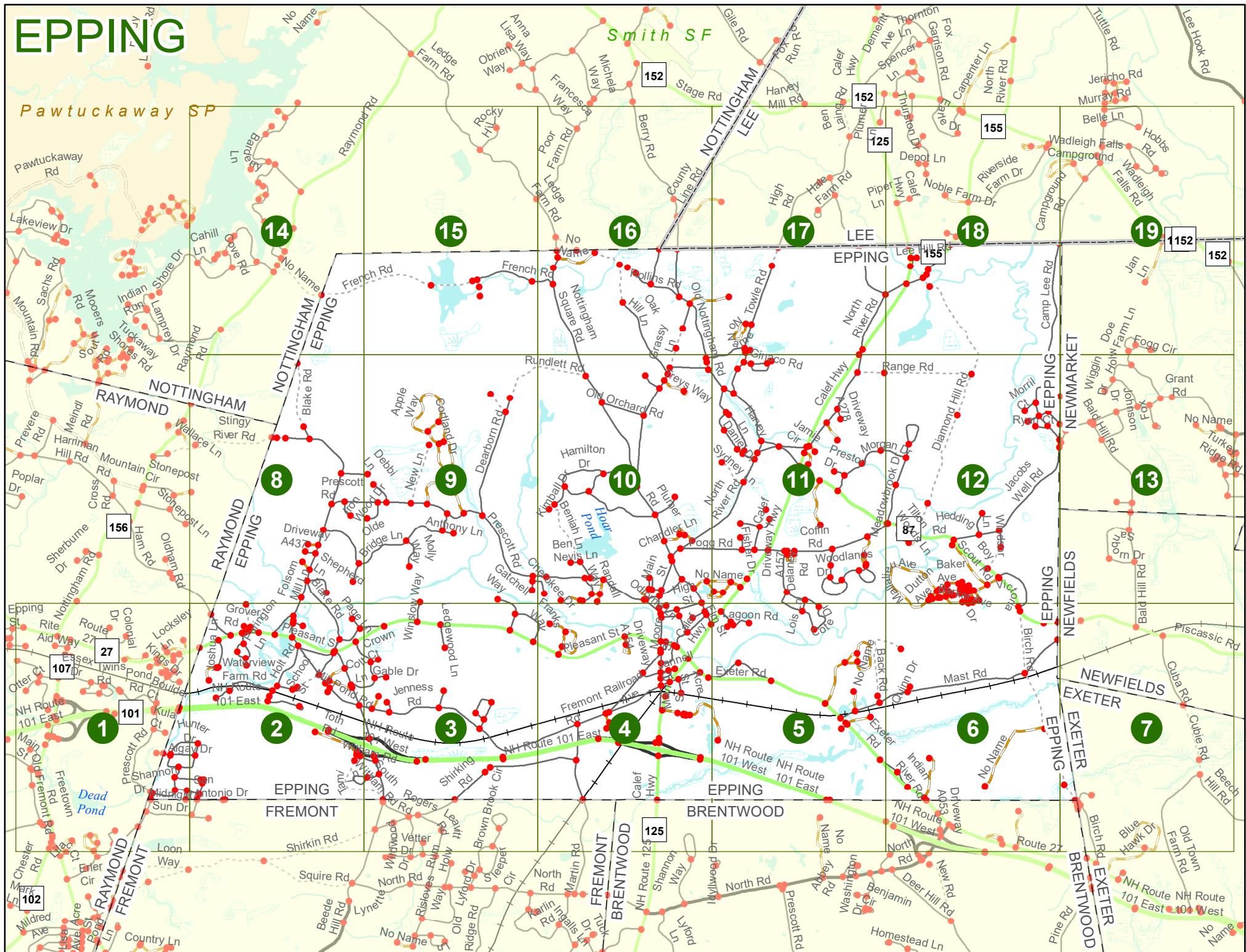
Option 3 – Example

Street Name Loudon Road
First Node 803
Distance from First Node 318 Ft
Second Node 813



EPPING

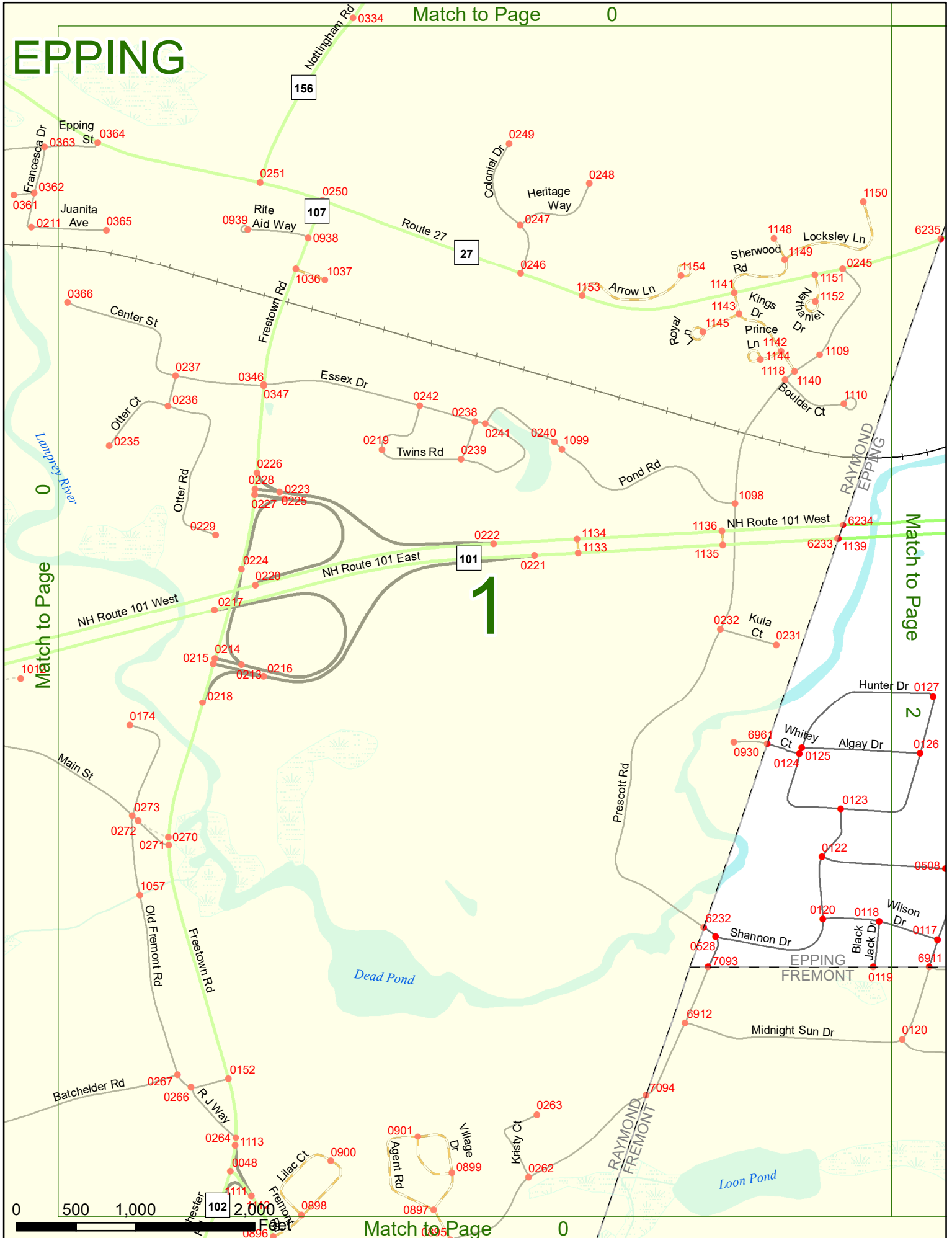
Pawtuckaway SP



EPPING

Match to Page 0

0



Match to Page 0

Match to Page 2

1

2

0 500 1,000 2,000 Feet

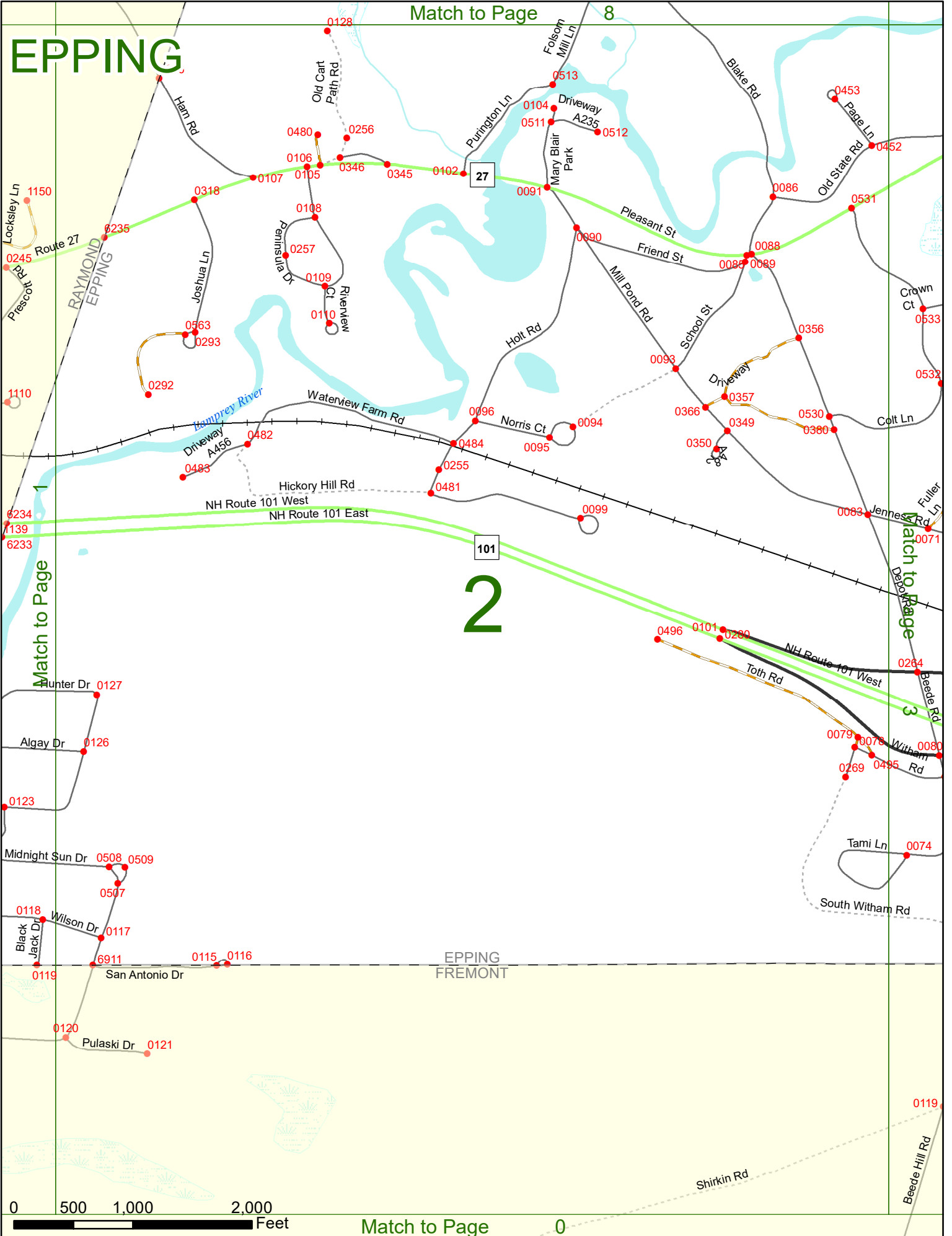
Match to Page 0

0

EPPING

Match to Page 8

8



2

Match to Page 3

3

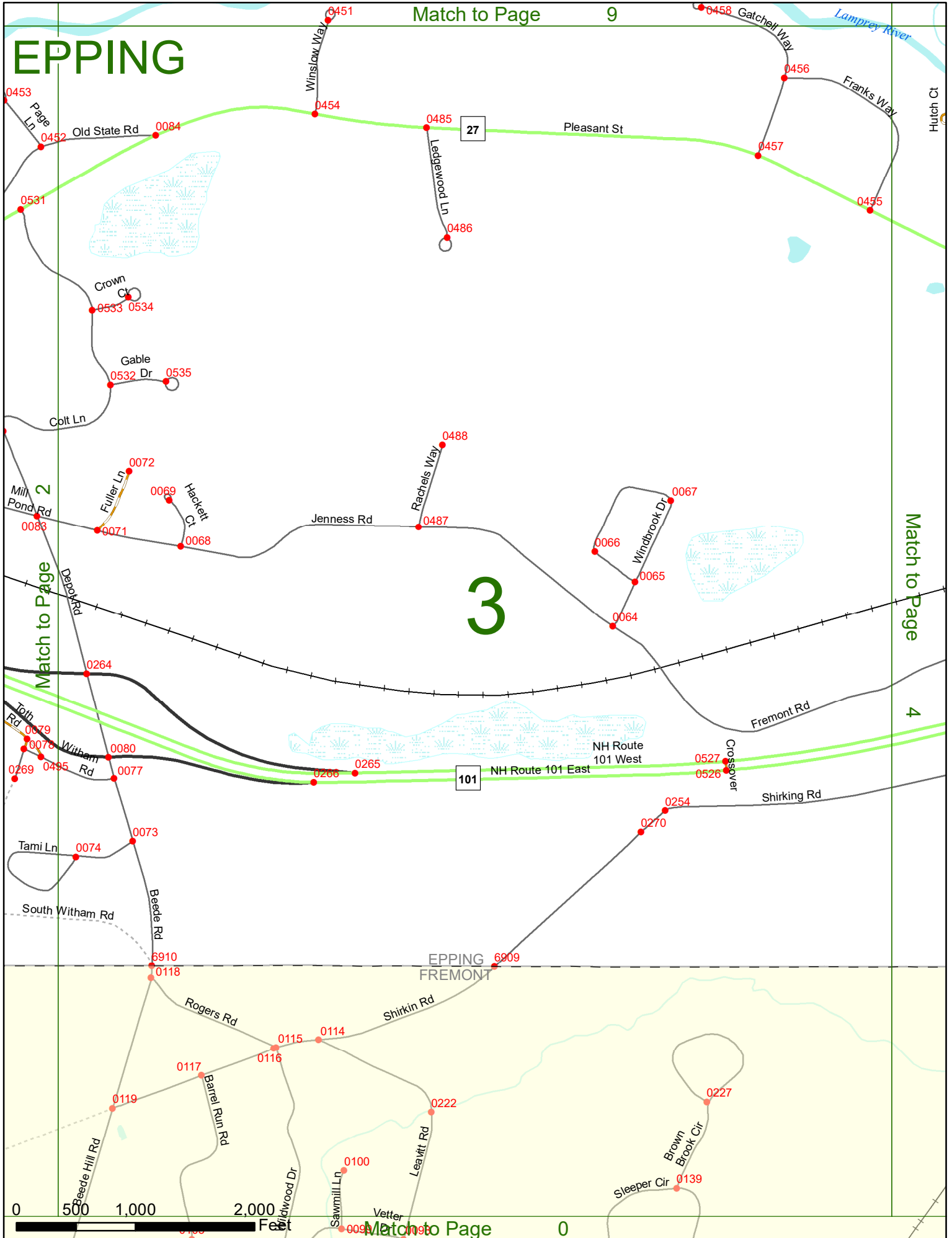
0 500 1,000 2,000 Feet

Match to Page


0

EPPING

Match to Page 9


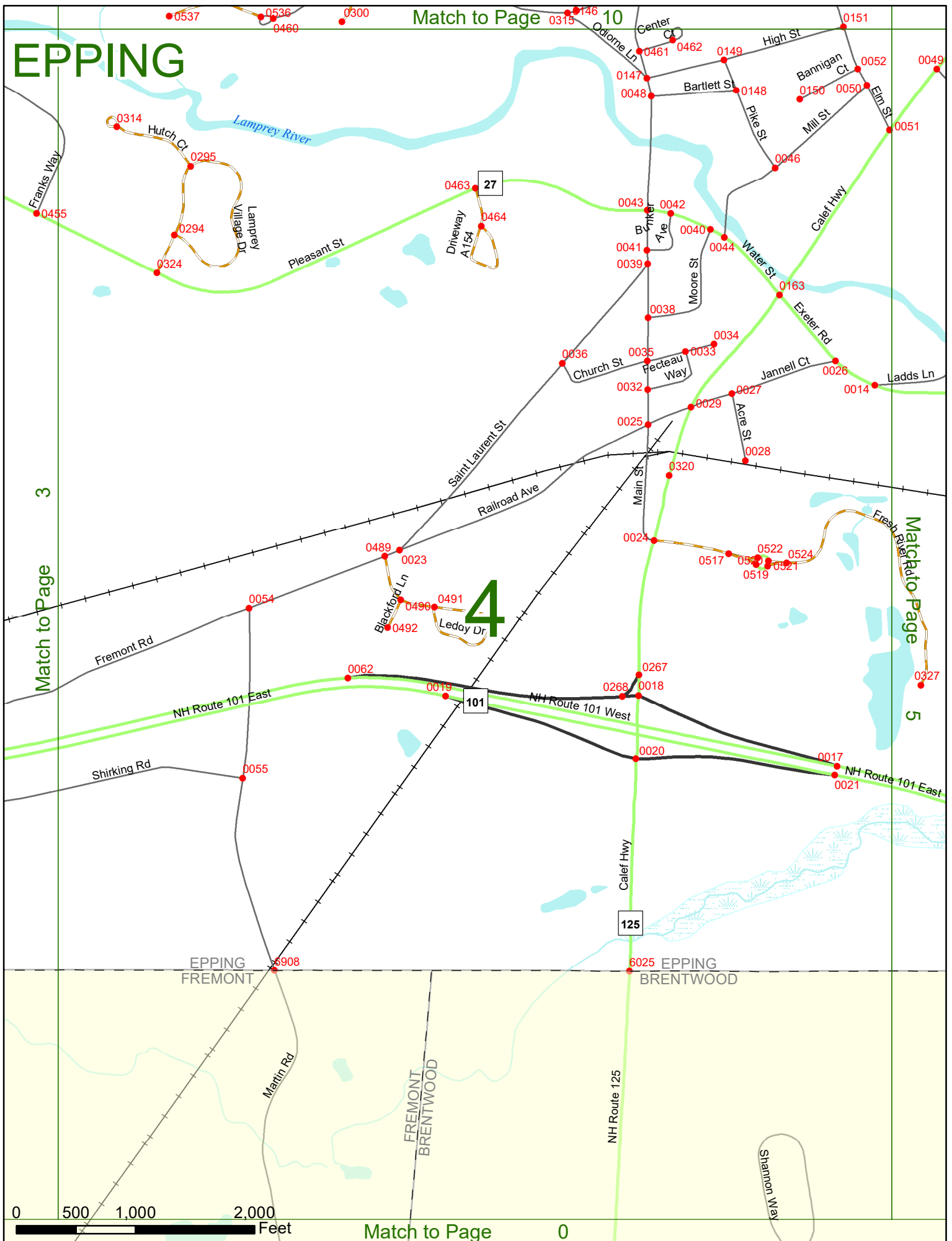


3




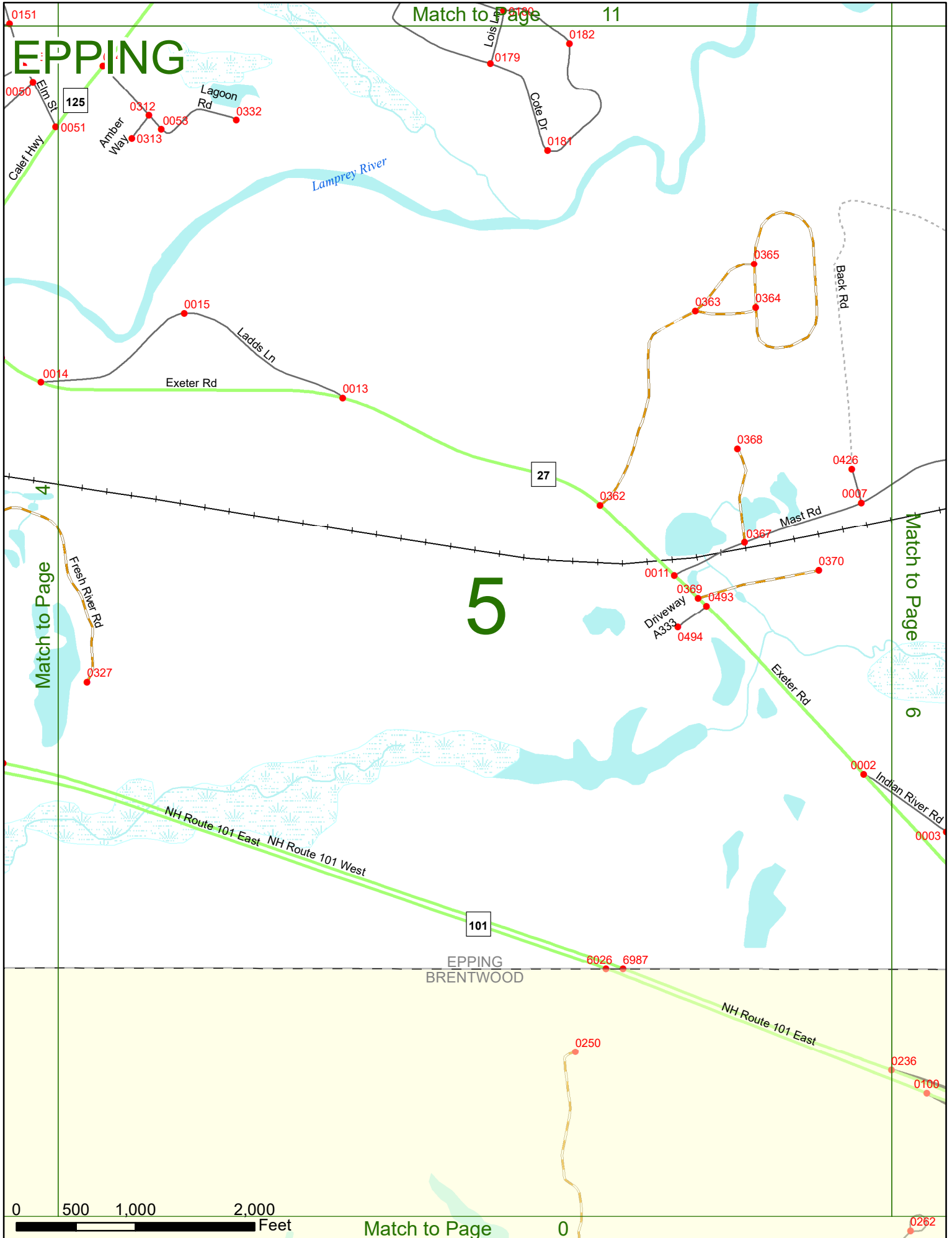
Match to Page 0

EPPING



Match to Page 0

EPPING



Match to Page

0

0262

Lamprey River

EPPING

Match to Page 12

12

Mallalieu Ave 0282 0281

Barker Ave 0408 0516 0405 0402 0403

0466 0192

87

Flieside Dr

Piscassic Rd

0467

6101

Mast Rd

6102

EPPING
NEWFIELDS

Back Rd

0008

Birch Rd

0006

Mast Rd

0352 0351

0426

0007

Match to Page 5

6

Match to Page 7

7

0286

Birch Rd

0419

0002 0003 0001

Indian River Rd
Exeter Rd

0285

0284 6027

EPPING
BRENTWOOD

0101

Driveway
A053

0087

0084

0102

0316

101

NH Route 101 West

Route 27

NH Route 101 East

0260

0236

0100

0258

0257

0259

0105

0104

0 500 1,000 2,000 Feet

Match to Page 0

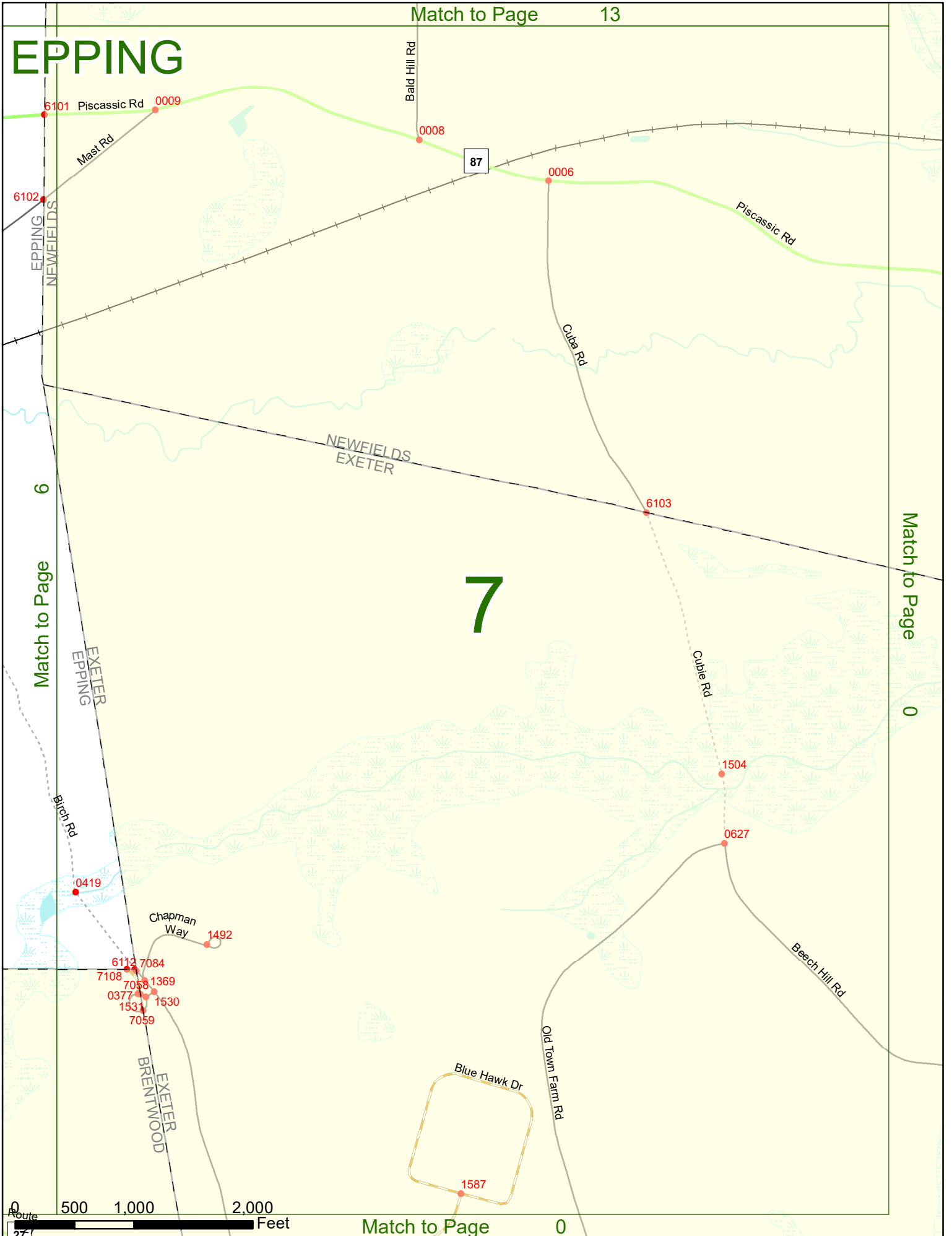
0262

0020



Sanborn

EPPING


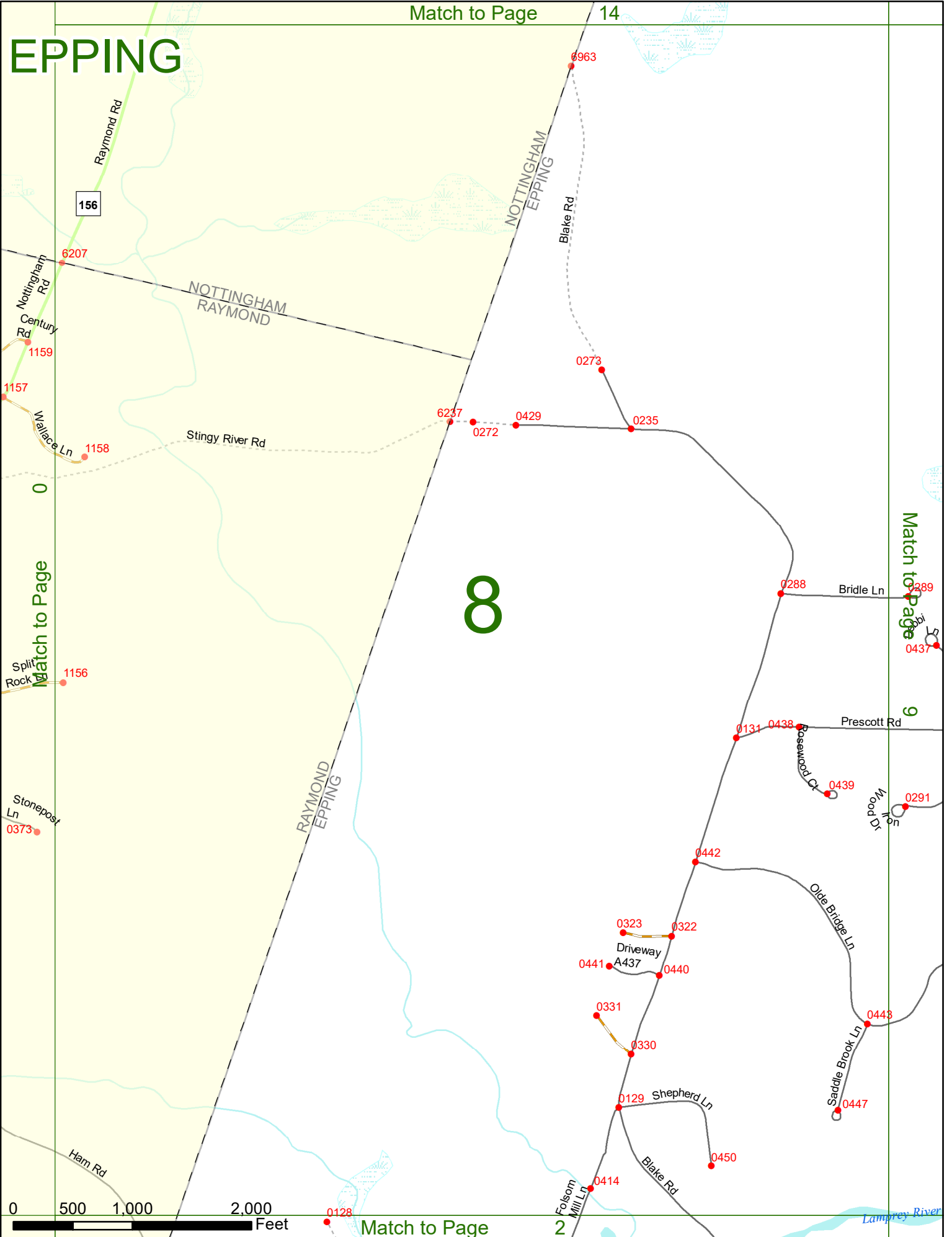


Match to Page 14

EPPING

8

Match to Page 9



Match to Page 2

Lamprey River

EPPING

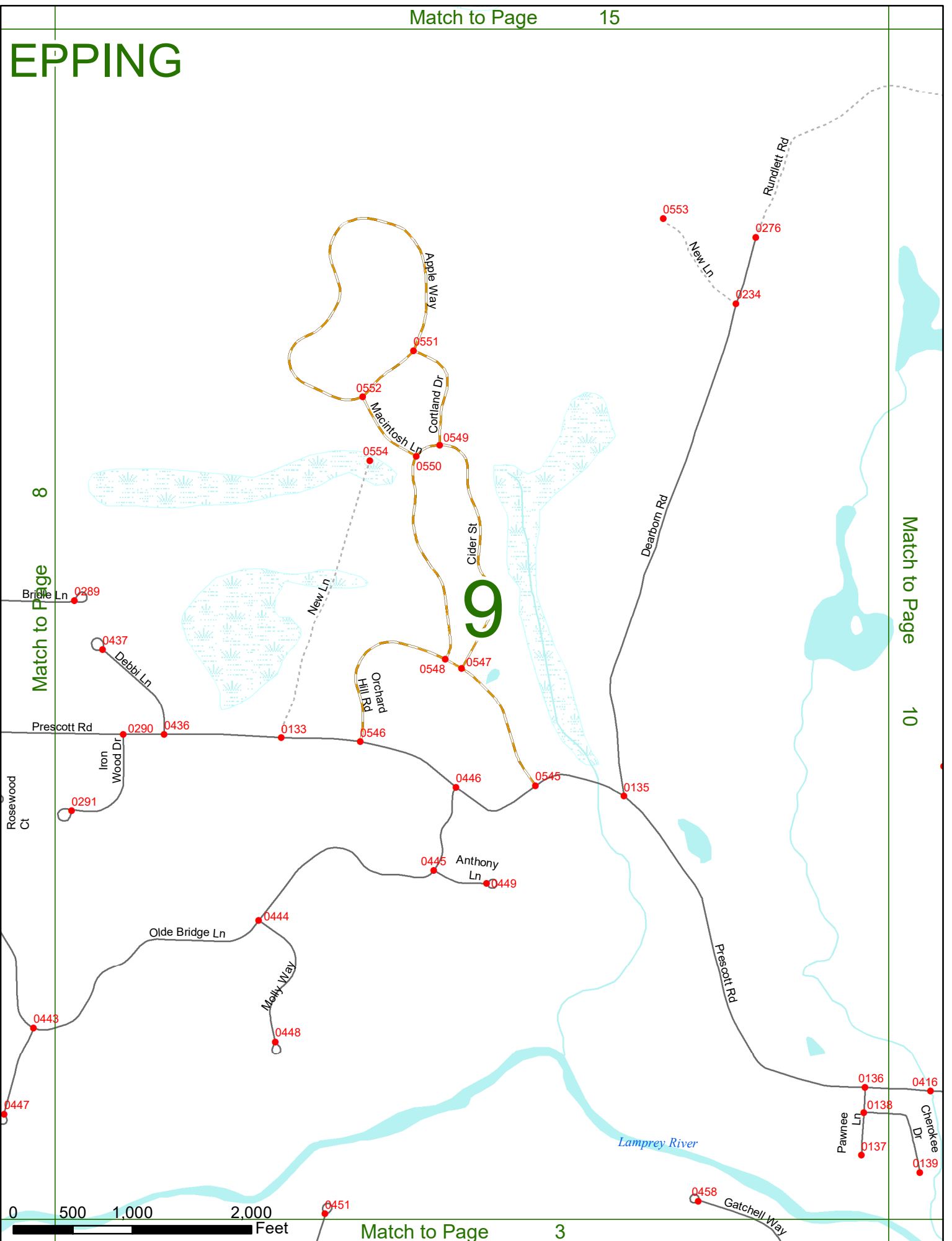
8

Match to Page

Match to Page

10

9



Match to Page

3

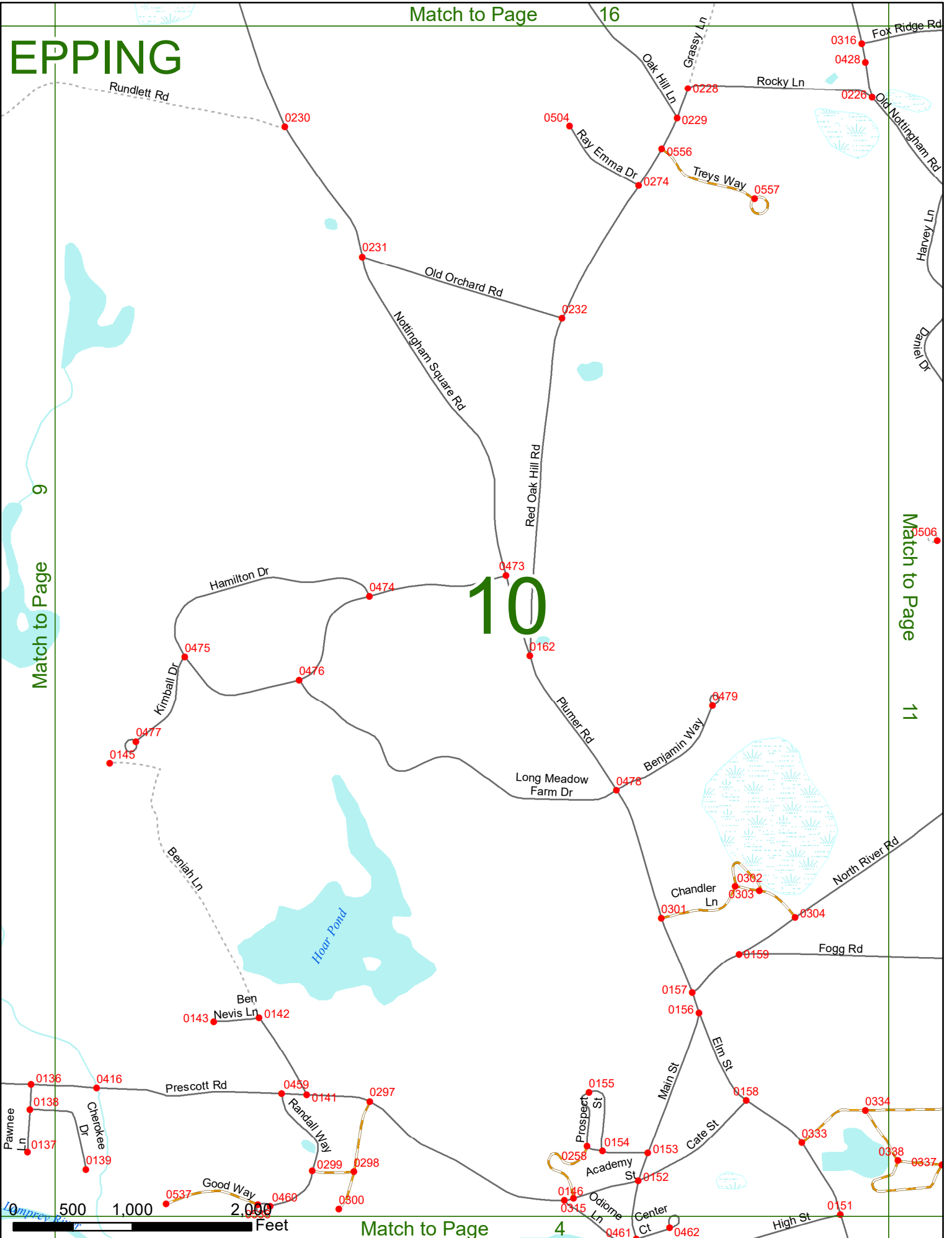
EPPING

Match to Page 16

Match to Page 9

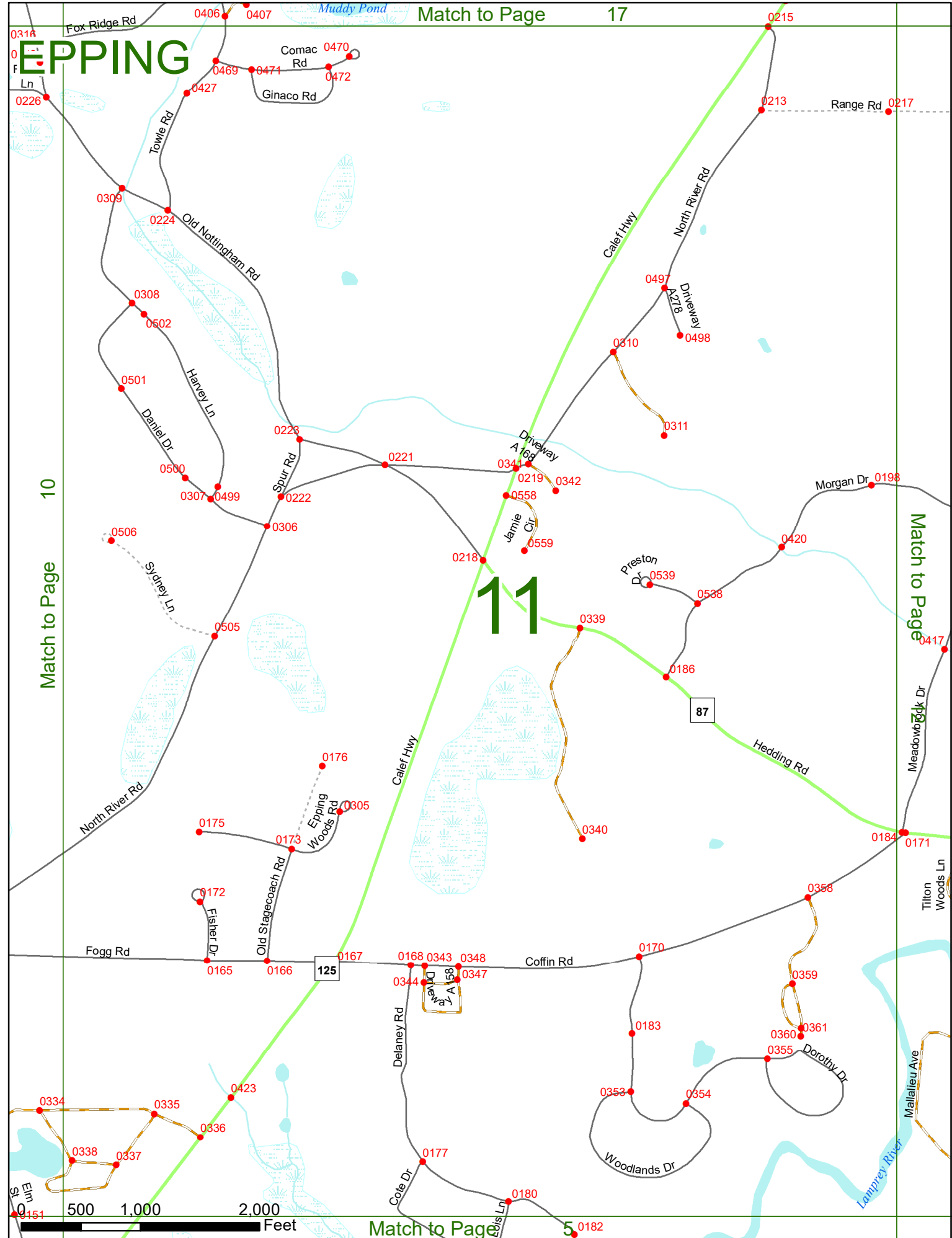
Match to Page 11

10



Match to Page 4

4



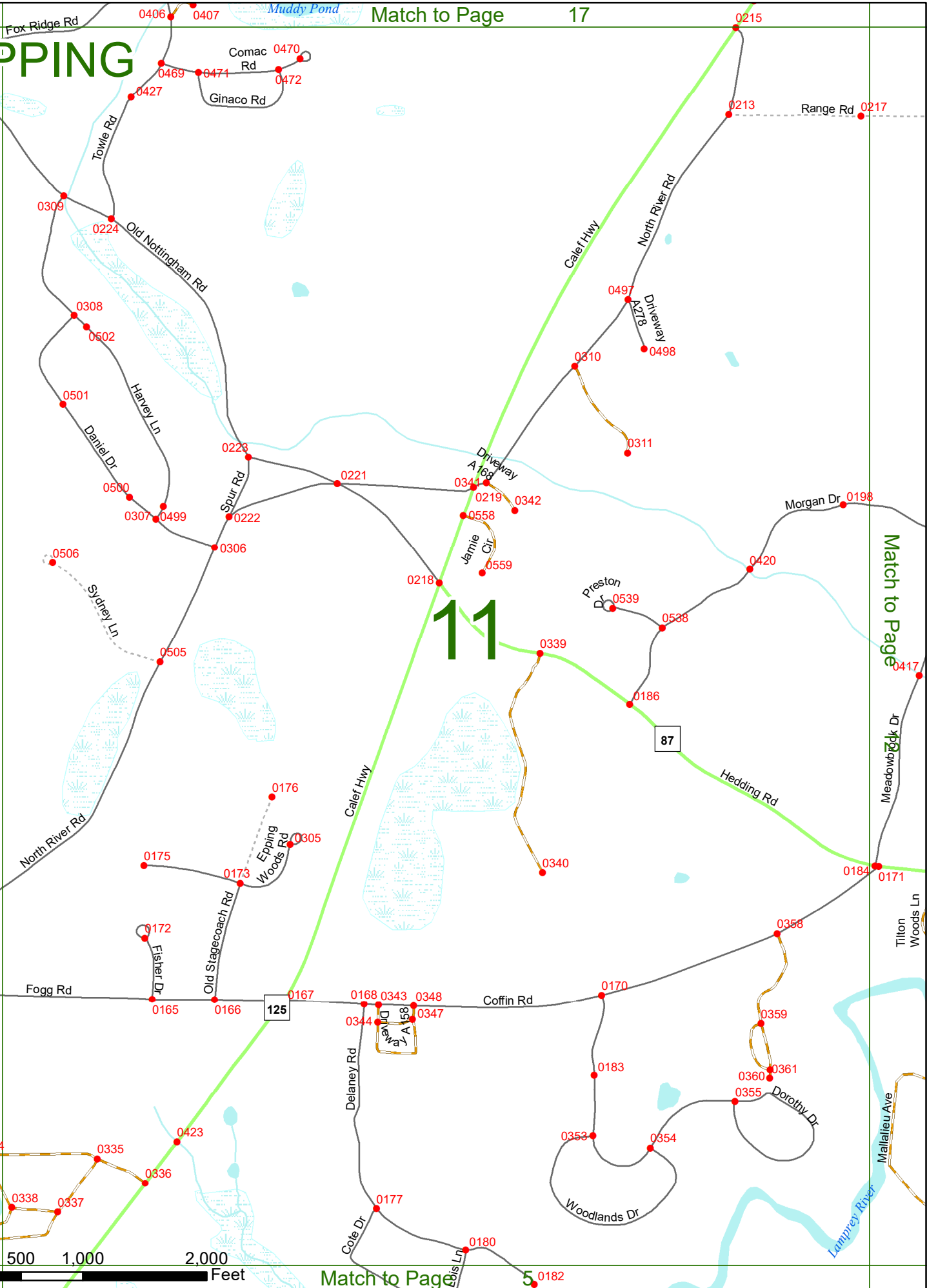
031A
0
F
EPPING
Ln

Match to Page 17

Match to Page 10

11

Match to Page



Match to Page

5

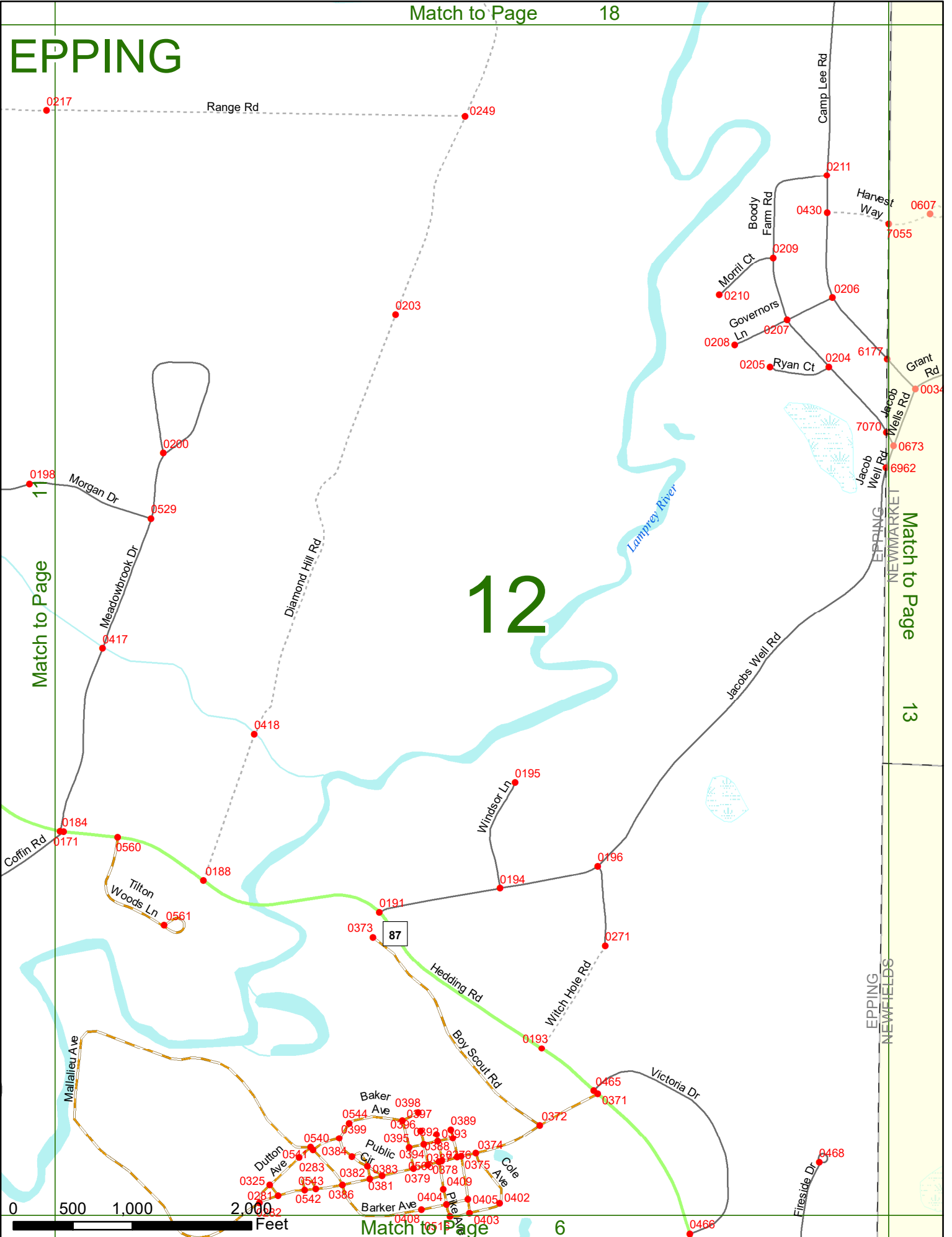
Match to Page

Match to Page

Match to Page

EPPING

12



Match to Page 11

Match to Page 13

Match to Page 6

0 500 1,000 2,000 Feet

EPPING
NEWMARKET
NEWFIELDS

EPPING
NEWMARKET

Camp Lee Rd

Harvest Way

Boody Farm Rd

Morril Ct

Governors Ln

Ryan Ct

Grant Rd

Jacob Wells Rd

Jacob Well Rd

Jacobs Well Rd

Windsor Ln

Witch Hole Rd

Hedding Rd

Boy Scout Rd

Victoria Dr

Firestone Dr

Baker Ave

Public Cir

Barker Ave

Boys Rd

Cole Ave

Dutton Ave

0325

0281

0543

0542

0382

0386

0540

0384

0382

0381

0404

0403

0399

0395

0383

0379

0408

0511

0398

0397

0396

0394

0392

0391

0397

0398

0399

0399

0399

0399

0388

0388

0388

0388

0388

0388

0389

0393

0374

0375

0409

0405

0372

0371

0465

0466

0466

0466

0372

0371

0465

0466

0466

0466

0372

0371

0465

0466

0466

0466

0372

0371

0465

0466

0466

0466

0372

0371

0465

0466

0466

0466

0372

0371

0465

0466

0466

0466

0372

0371

0465

0466

0466

0466

0372

0371

0465

0466

0466

0466

0372

0371

0465

0466

0466

0466

0372

0371

0465

0466

0466

0466

0372

0371

0465

0466

0466

0466

0372

0371

0465

0466

0466

0466

0372

0371

0465

0466

0466

0466

87

13

11

18


6

EPPING

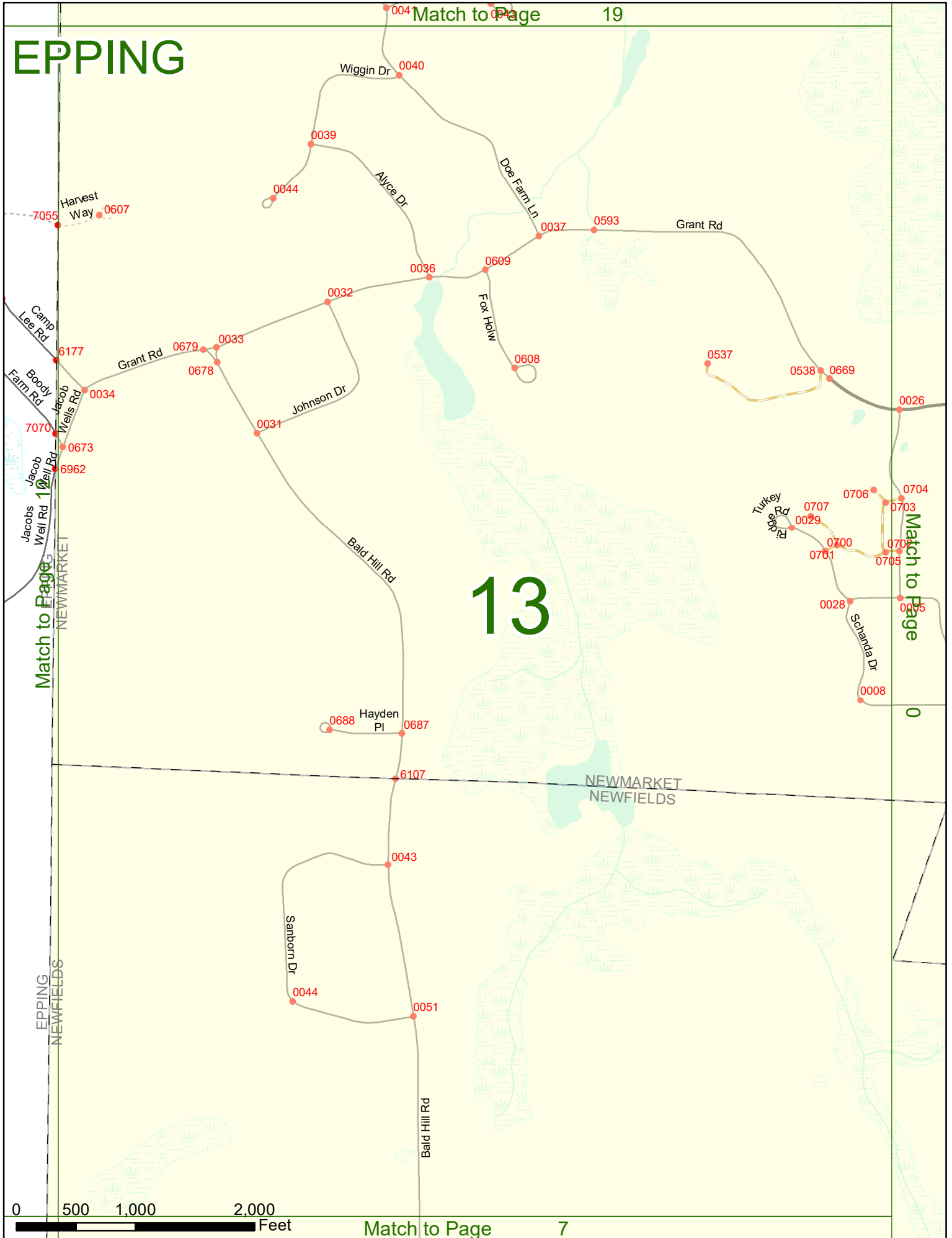
Match to Page 19

13

Match to Page 0



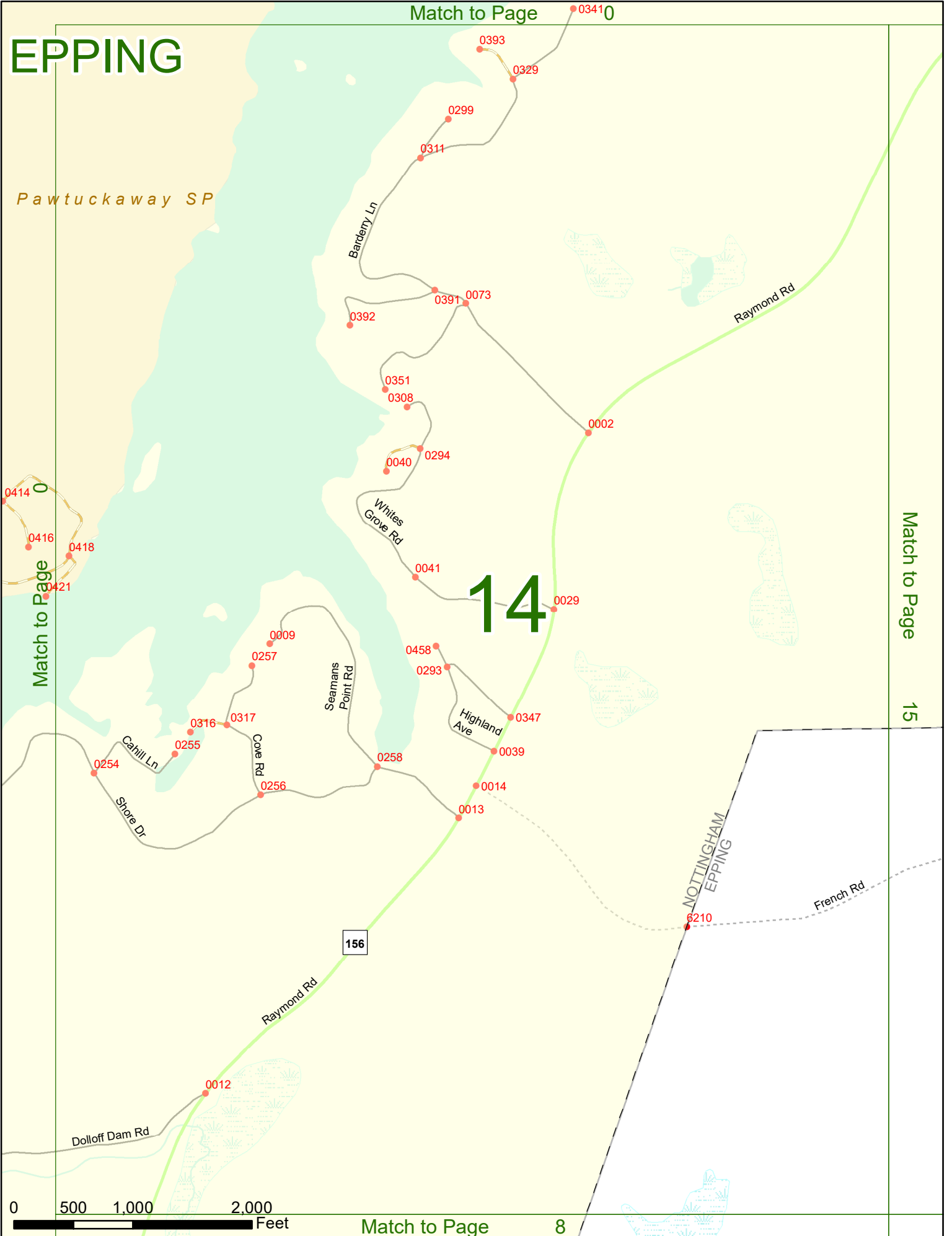
Match to Page 7



EPPING

Match to Page 03410

Pawtuckaway SP



Match to Page

15

14

156

NOTTINGHAM
EPPING

French Rd

0 500 1,000 2,000 Feet

Match to Page

8

EPPING

156

Raymond Rd

14

Match to Page

0442

Rocky Hill

0441

Ledge Farm Rd

Poor Farm Rd

0008

Match to Page

15

NOTTINGHAM
EPPING

16

French Rd

0236

0433

0237

0435

0434

0421

0 500 1,000 2,000 Feet

EPPING

Match to Page 0

152 Stage Rd

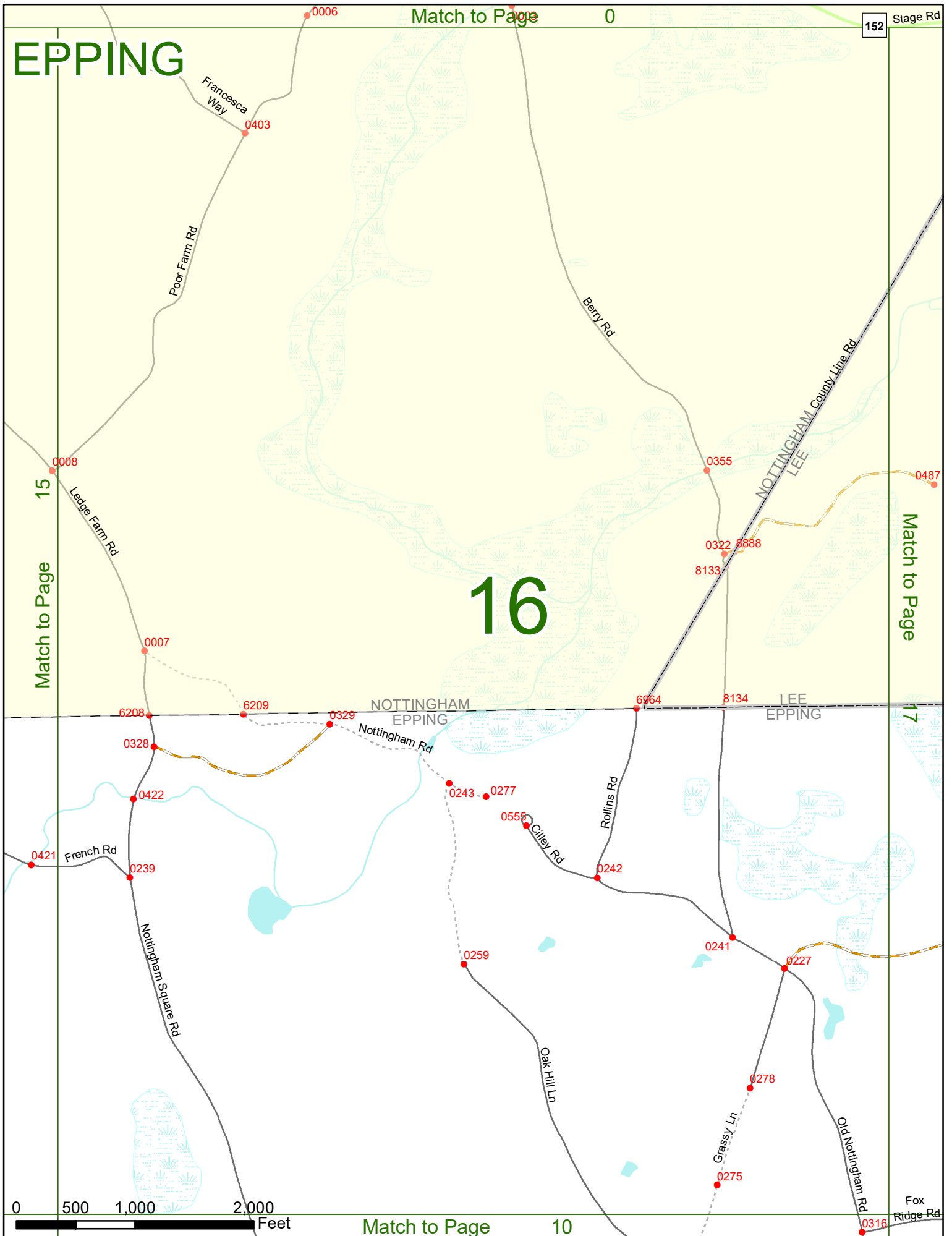
Match to Page 15

16

Match to Page 17

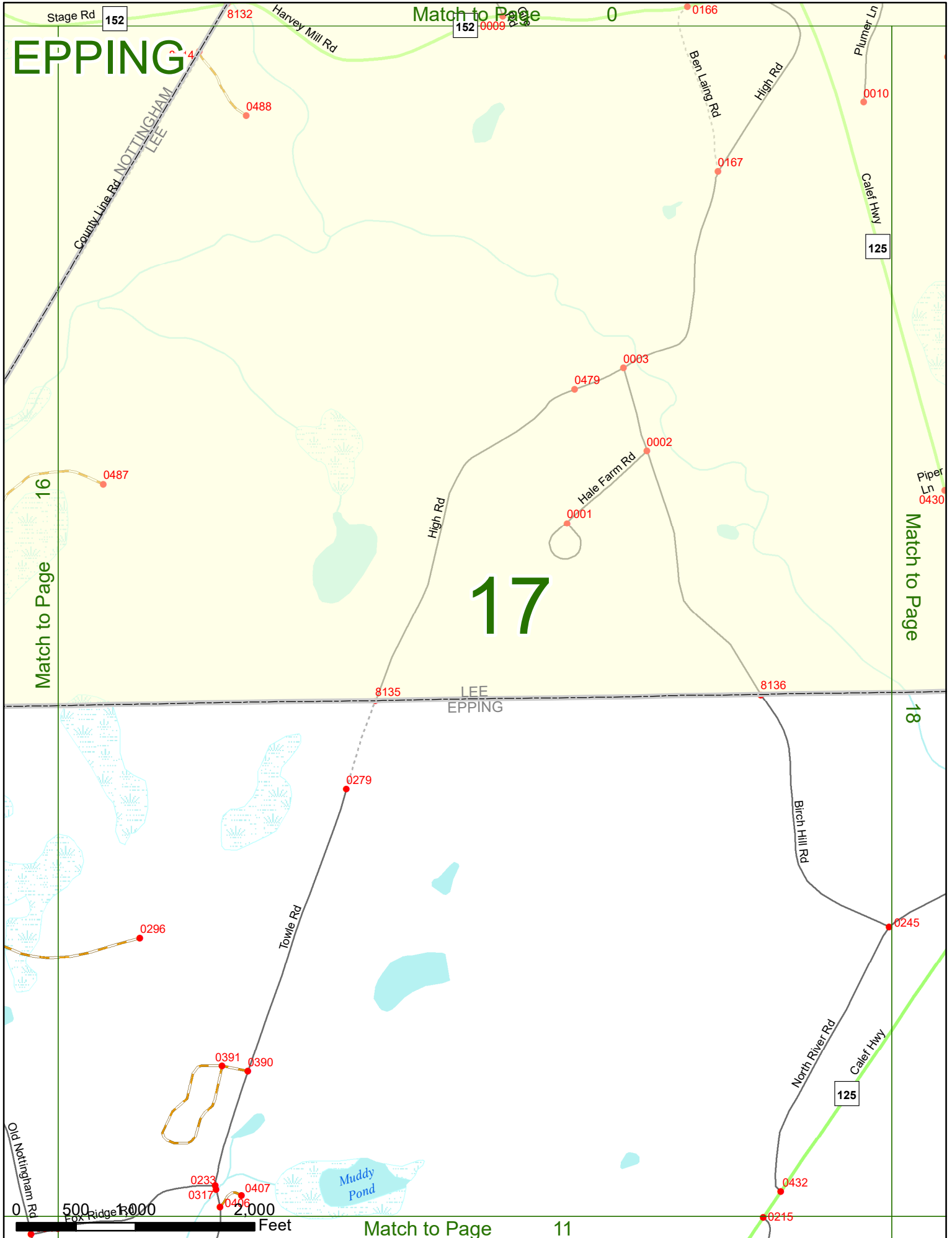
0 500 1,000 2,000 Feet

Match to Page 10



EPPING

17



Stage Rd 152

Match to Page 0

Match to Page 16

Match to Page 18

0 500 1000 2000 Feet

Match to Page 11

125

125

LEE
EPPING

Muddy Pond

8132

0488

0166

0010

0487

0479

0003

0002

0001

8135

8136

0279

0296

0391

0390

0233

0317

0407

0436

0432

0215

0245

Piper Ln 0430

Old Nottingham Rd

Fox Ridge Rd

County Line Rd NOTTINGHAM LEE

Harvey Mill Rd

Ben Laird Rd

High Rd

Plumer Ln
Crale Hwy

High Rd

Hale Farm Rd

Towle Rd

Birch Hill Rd

North River Rd

Crale Hwy

EPPING

Match to Page 0

Match to Page 17

Match to Page 19

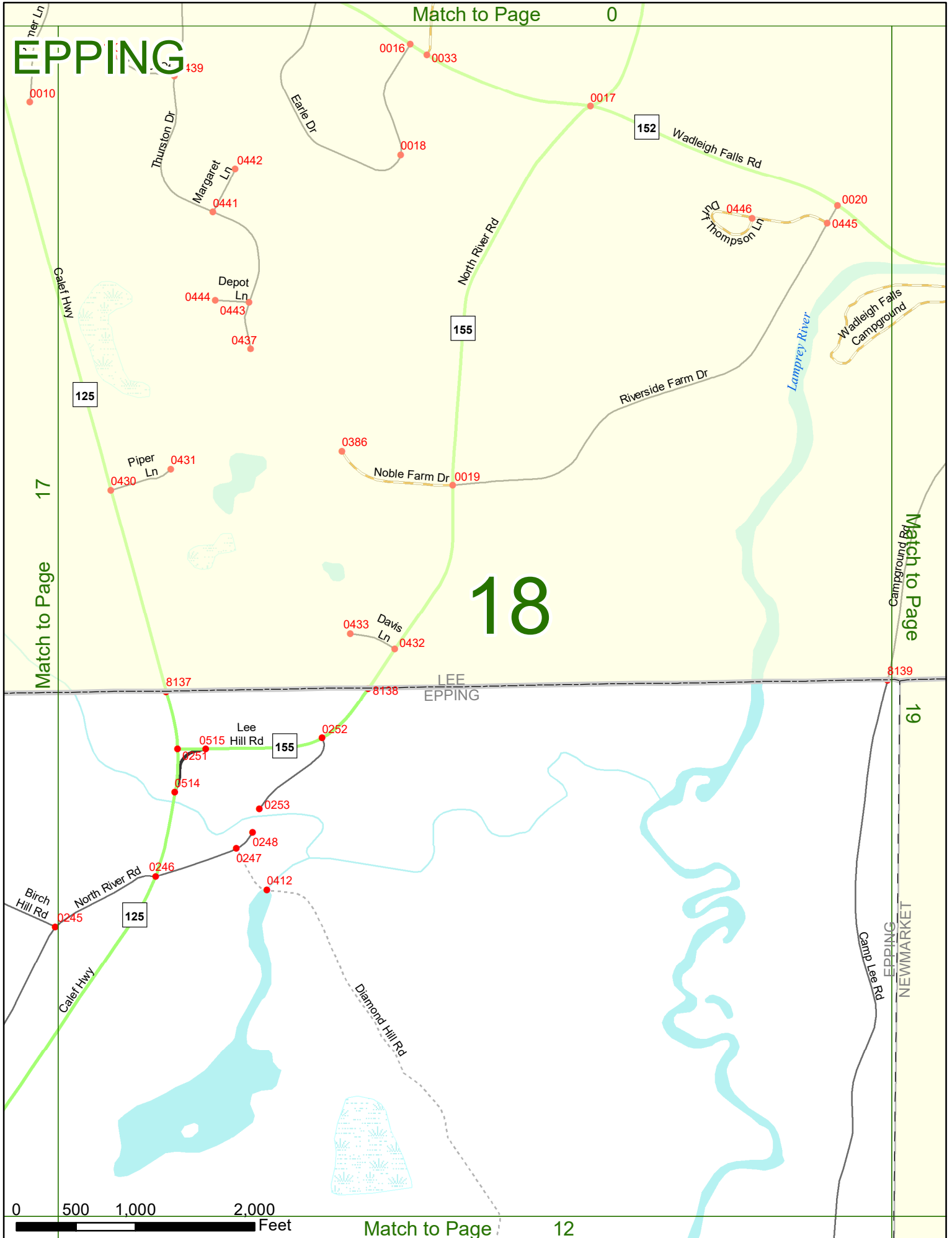
18

LEE
EPPING

EPPING
NEWMARKET

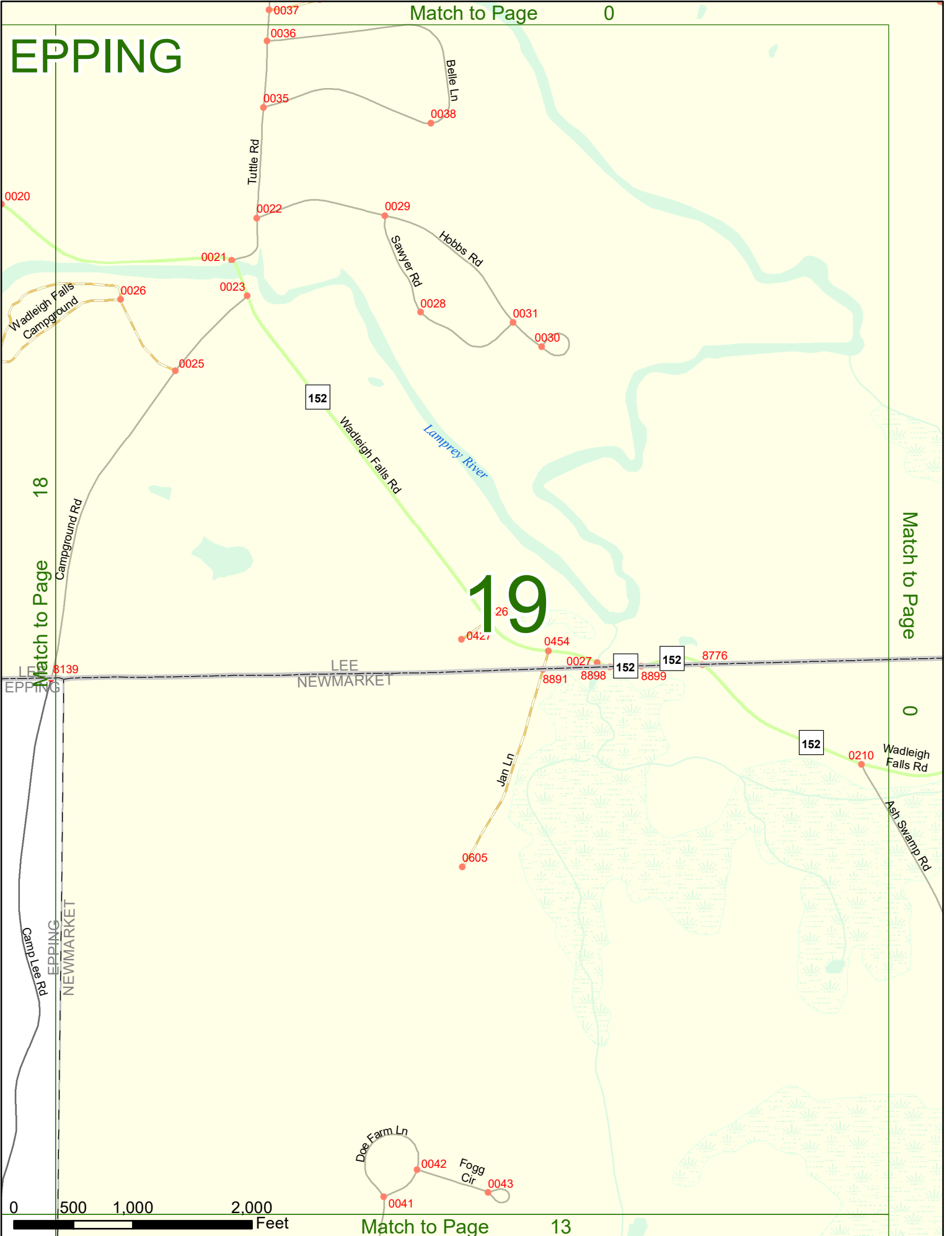


Match to Page 12



EPPING

Match to Page 0



19

18

Match to Page

0

EPPING


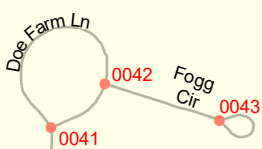
LEE
NEWMARKET

152

Wadleigh Falls Rd

Ash Swamp Rd

Camp Lee Rd
EPPING
NEWMARKET



Match to Page 13