

New Hampshire
DOT
Department of Transportation

Maps and data sets are not guaranteed to be free from errors and omissions. Data is in a constant state of update and correction by various groups and agencies. Information displayed on this map is the best available at the time of publication.

2022 Nodal Reference Bookmap

LEGEND



NHDOT will accept crash locations based on the State of NH Uniform Police Traffic Accident Report.

Crash occurred on:

Option 1 Street Address
 123 Main Street

Option 2 Route No and/or Distance from NESW Intesecting Road, Bridge,
 Street name Intersecting Street Town/County line
 Main Street 500 E Oak Street

Option 3 First Node Distance from First Node Second Node
 515 212 632

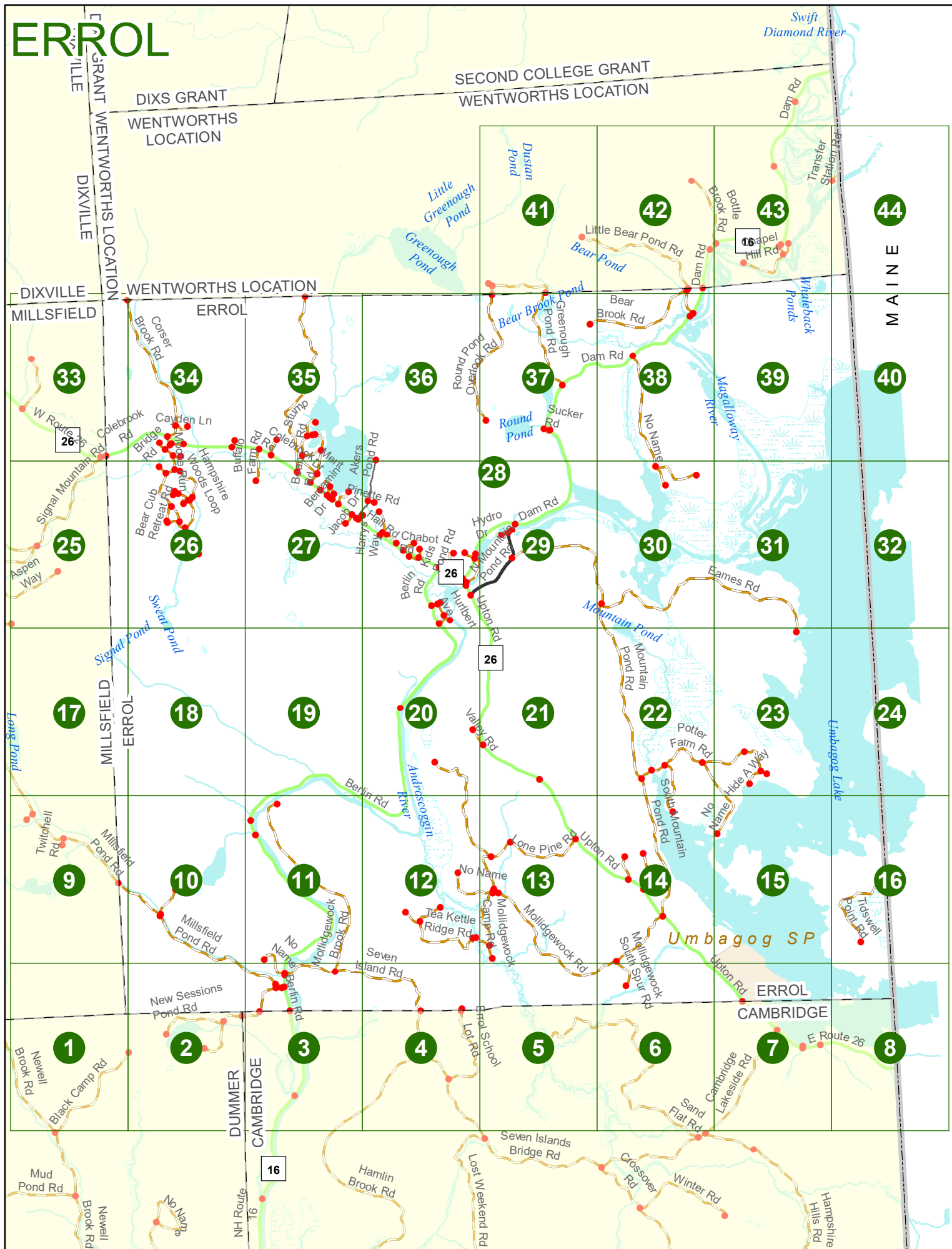
Option 4 Route No and/or Mile Marker on Interstate Only NESW Mile (Marker)
 Street name
 189S 700 feet S 36.8

Option 3 – Example

Street Name Loudon Road
First Node 803
Distance from First Node 318 Ft
Second Node 813



ERROL



ERROL

ERROL
MILLSFIELD

MILLSFIELD
DUMMER

ERROL
DUMMER

0

Match to Page

1


Match to Page

0114

2

Black Camp Rd

Newell Brook Rd



Match to Page

0

ERROL

ERROL
MILLSFIELD

Millsfield Pond Rd

ERROL
DUMMER

New Sessions
Pond Rd

0124

Sessions Pond

2

0123

0122

Pond Hill Trail

6310

Match to Page

3


DUMMER
CAMBRIDGE

1

Match to Page

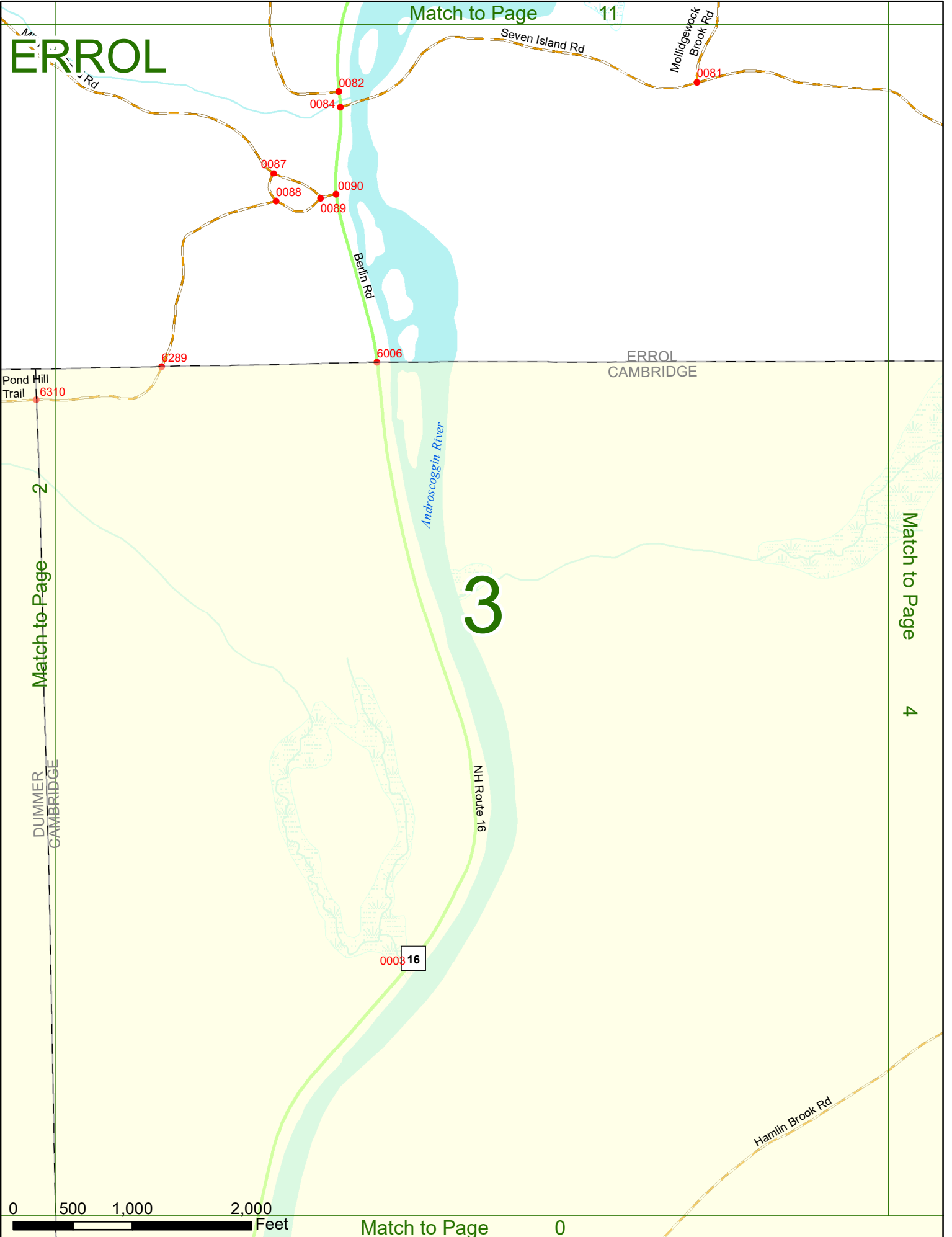
Black Camp Rd

0114



ERROL

Match to Page 11




Match to Page 2

DUMMER
CAMBRIDGE

ERROL
CAMBRIDGE

Match to Page 4

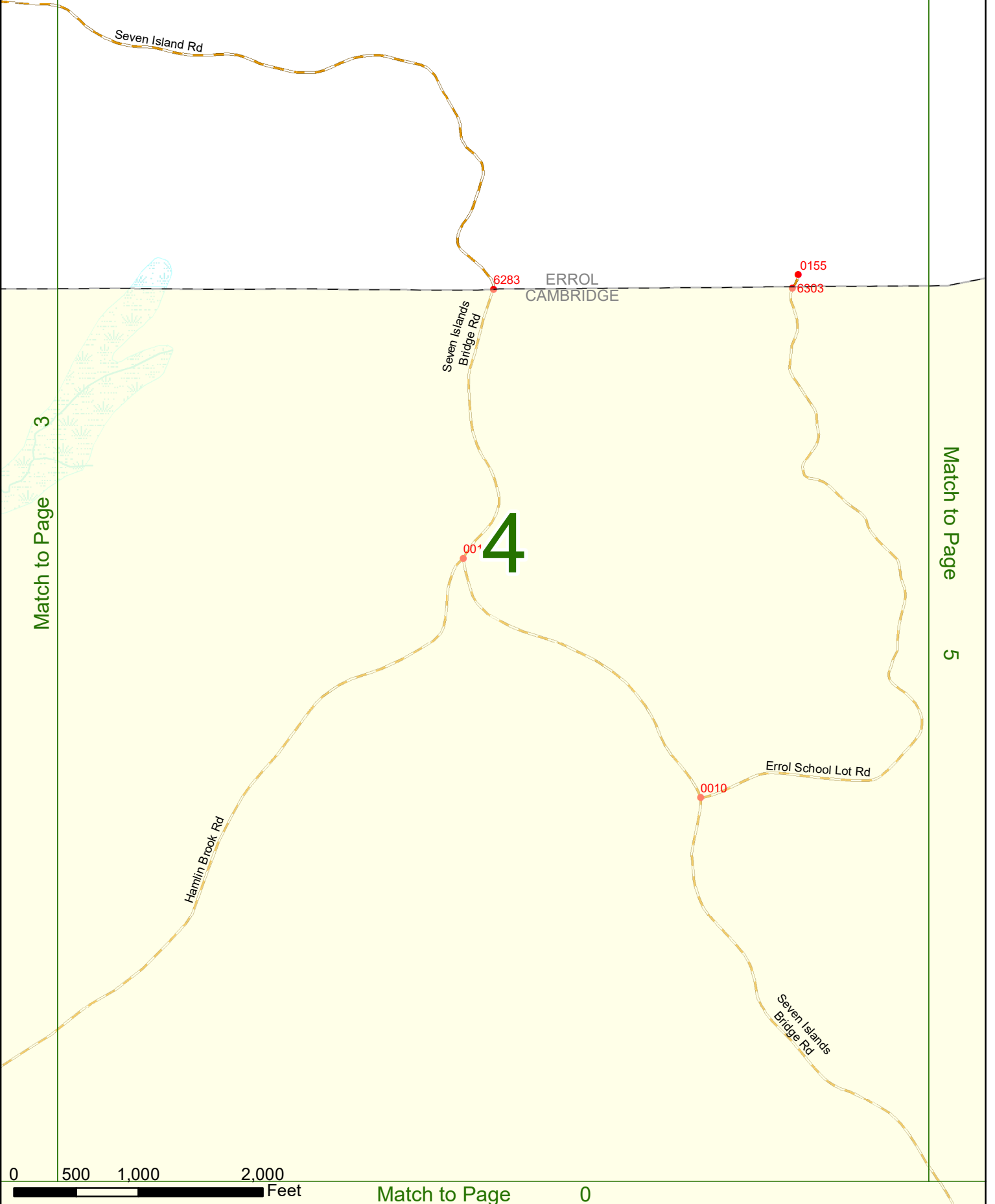
4



Match to Page 0

0

ERROL



Match to Page

3

Match to Page

5

0 500 1,000 2,000 Feet

Match to Page

0

Match to Page

13

ERROL

Mollidgewock Rd

ERROL
CAMBRIDGE

Sand Flat Rd

0014


5

Match to Page

6

Match to Page
Lot Rd

4



Match to Page

0

Seven Islands
Bridge Rd

ERROL

Match to Page 14

Umbagog SP

26

Upton Rd

0139
Mellidgewock
South Spur Rd

0140

ERROL
CAMBRIDGE

5

Match to Page

6

Sand Flat Rd

Match to Page

7

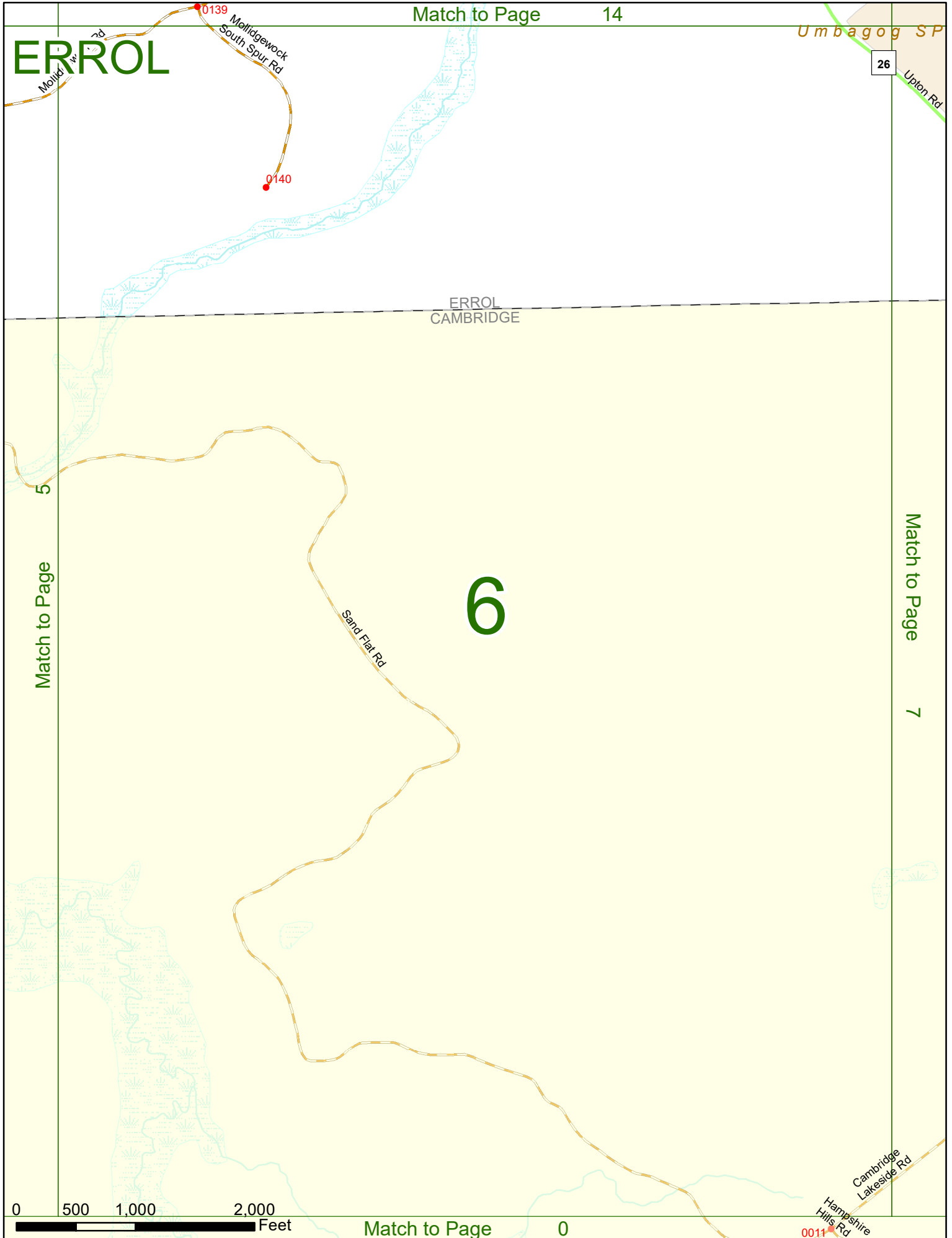
0 500 1,000 2,000 Feet

Match to Page

0

0011

Cambridge
Lakeside Rd
Hampshire
Hills Rd



ERROL

Umbagog SP

Upton Rd

6007

ERROL
CAMBRIDGE

Umbagog Lake

E Route 26

26

0008

Rd To Public
Water

0002
0001

0005

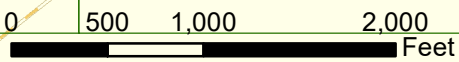
7

6

Match to Page

Match to Page

8



ERROL

ERROL
CAMBRIDGE

Umbagog Lake

M A I N E

8

E Route 26


26

8018

7

Match to Page

Match to Page 0



Match to Page

0

ERROL

9

Rock Pond Rd
0014
0022

Twitchell Rd
0013
0021
Millsfield Pond Rd

ERROL
MILLSFIELD

6287
Millsfield Pond Rd

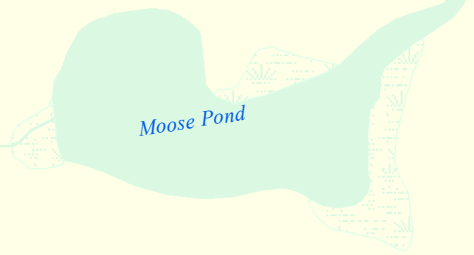
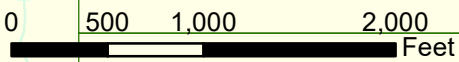
Rock Pond

0

Match to Page

Match to Page

0



ERROL

9

Match to Page

0110
16

Match to Page

11

10

Munn Pond

Tardiff Rd

0091

0093
0092

Milsfield Pond Rd

ERROL
MILSFIELD



ERROL

Match to Page 10

Match to Page 12

0080

0110

0097

16

11

Madgewock Brook Rd

Berlin Rd

Androscooggin River

0085

Seven Island Rd

Match to Page 3



Millsfield Rd

ERROL

Match to Page 20

Berlin Rd
16

Androscoggin River

Mollidgewock Rd

Match to Page 11

12

Match to Page 13

13

Mollidgewock Camp Rd

0146

Tea Kettle Ridge North Rd

0147

0145

Tea Kettle Ridge Rd

0144

0076

0074

0 500 1,000 2,000 Feet

Match to Page

4

ERROL

12

Match to Page

Match to Page

14

13

Upon Rd

26

0070

0071

Lone Pine Rd

0075

0138 0105
0106 0141
0143 0142

Mojigewock Rd

N. Camd Rd
Mojigewock

0144 0076

0077

0078



ERROL

Match to Page 22

South Mountain Pond Rd

0066

0064

Umbagog Lake

13

Match to Page

Upton Rd

0145

Lakeview Dr

0144

0143

Cote Rd

0142

26

14

Match to Page

15

0079

Mollidgewock Rd

Upton Rd

0 500 1,000 2,000 Feet

0139

South Spur

Mollidgewock

Match to Page

6

Umbagog SP

ERROL

0064

14

Match to Page

15

Match to Page

16

Umbagog Lake

Umbagog SP



ERROL

Umbagog Lake

15

Match to Page

16

M A I N E

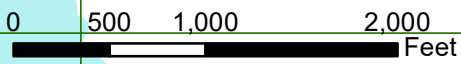
Match to Page

0

8934

0154

Tidswell Point Rd



ERROL

0

Match to Page

17

MILLSFIELD
ERROL

Match to Page

18

Long Pond

Signal Pond

Millsfield Pond Rd



Match to Page

9

ERROL

Sweat Pond

Match to Page

26

Signal Pond

17

Match to Page

18

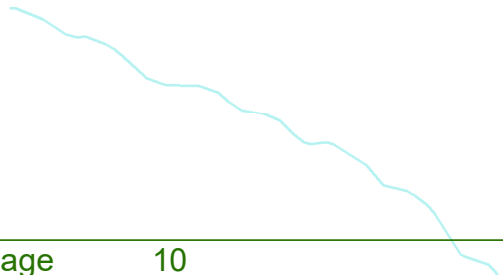
Match to Page

19

0 500 1,000 2,000 Feet

Match to Page

10



ERROL

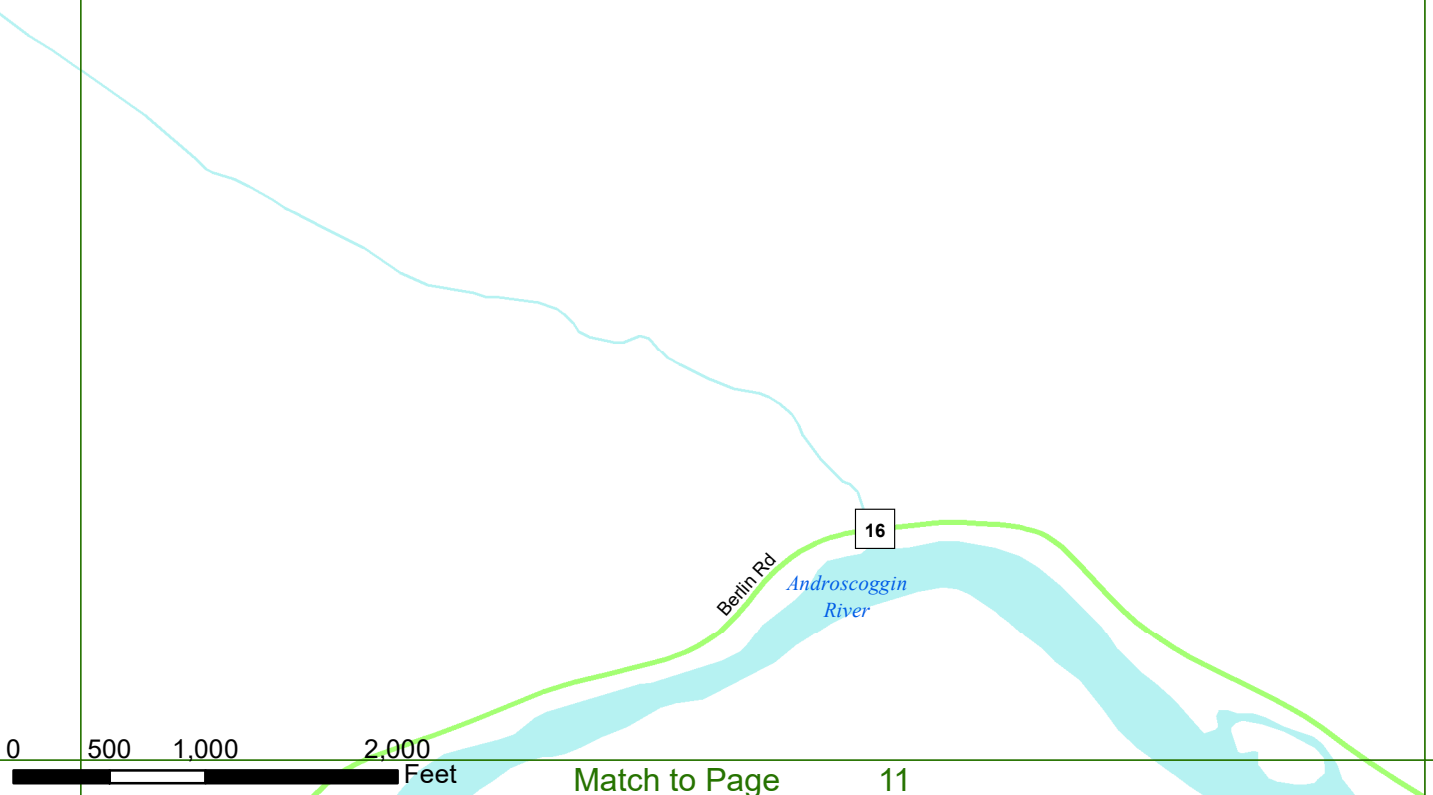
18

Match to Page

19

Match to Page

20



Match to Page

11

ERROL

Match to Page

28

19

Match to Page

Match to Page

21

26

Upton Rd

0146

0147

20

Berlin Rd

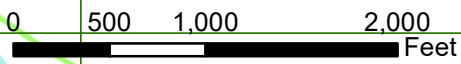
0109

16

0058

Mollidgeyock Rd

Androscoogin River



Match to Page

12

ERROL

20

Match to Page

21

Match to Page

22

0146

Valley Rd

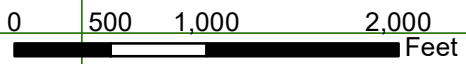
0147

26

Upton Rd

Upton Rd

0057



Match to Page 13

ERROL

Match to Page 30

21

Match to Page

Match to Page

23

22

Mountain Pond

Mountain Pond Rd

Potter Farm Rd

0069

0068

0067

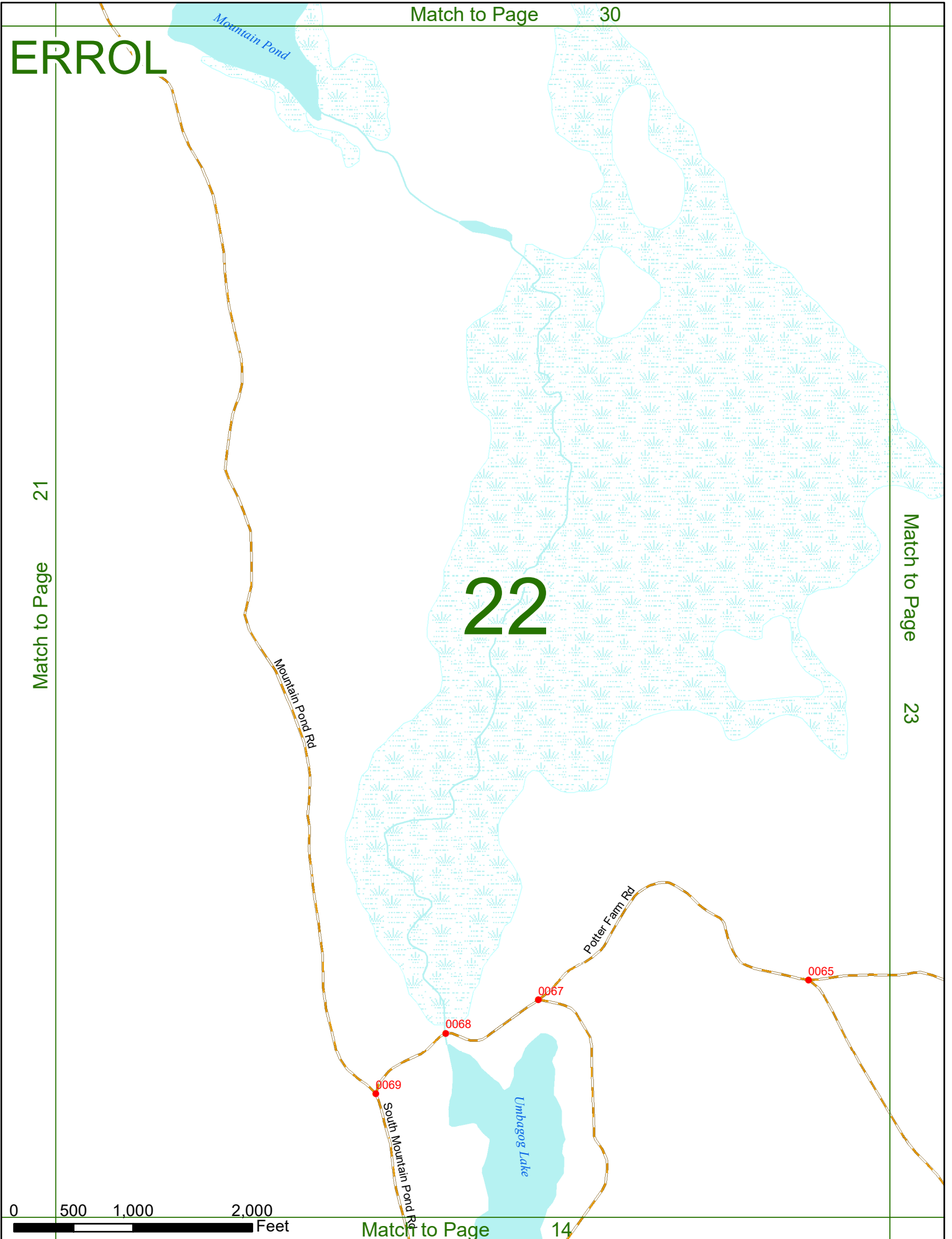
0065

South Mountain Pond Rd

Umbagog Lake

0 500 1,000 2,000 Feet

Match to Page 14



ERROL

0053

Earlies Rd

22

Match to Page

23

Match to Page

24

Umbagog Lake

0148

Potter Farm Rd

0063

0174

Hide A Way

0175



ERROL


Match to Page 23

Umbagog Lake

24

M A I N E

Match to Page 0



ERROL

MILLSFIELD
ERROL

25

0

Match to Page


Cilley Brook Rd 0032

Signal Mountain Rd

Aspen Way

0035

Winter Rd 0034



ERROL

Match to Page

34

25

Match to Page

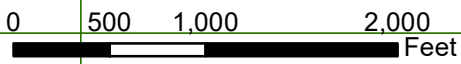
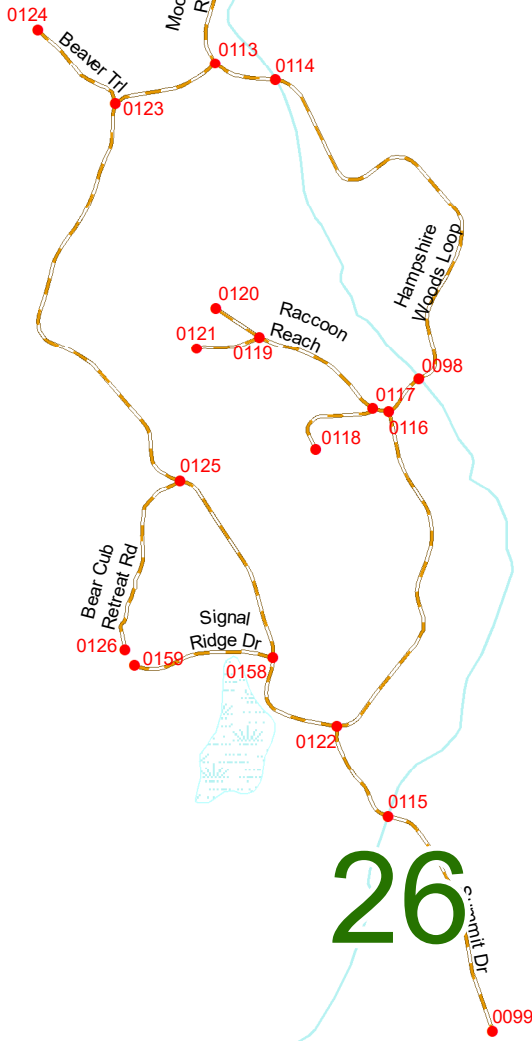
Match to Page

27

26

Match to Page

18



ERROL

Match to Page 35

26

Match to Page

27

Match to Page

28

0141

0009

0107

0102

0010

0017

0018

0154

0153

0019

0162

0163

0132

0133

0021

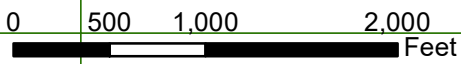
0020

0022

0166

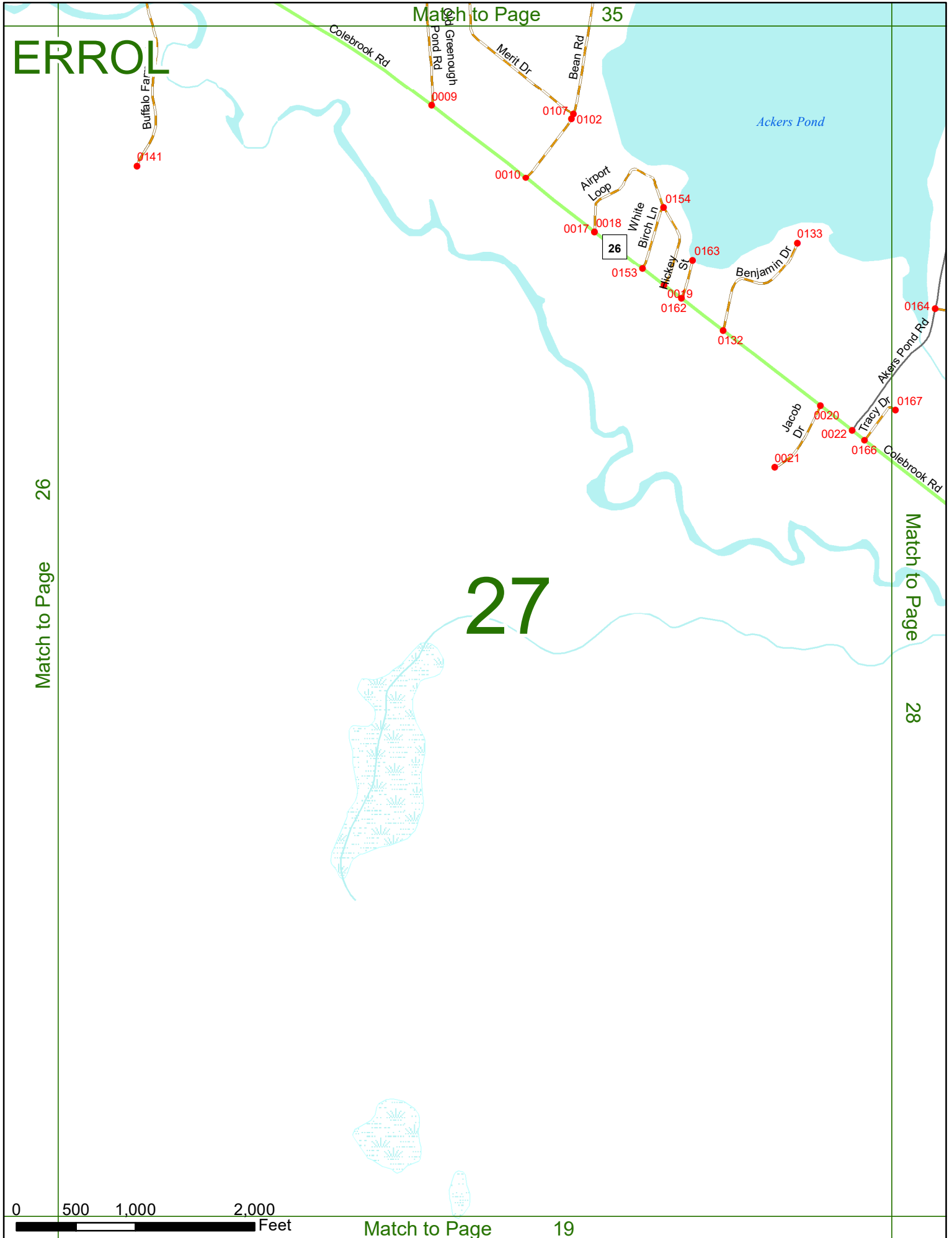
0167

0164

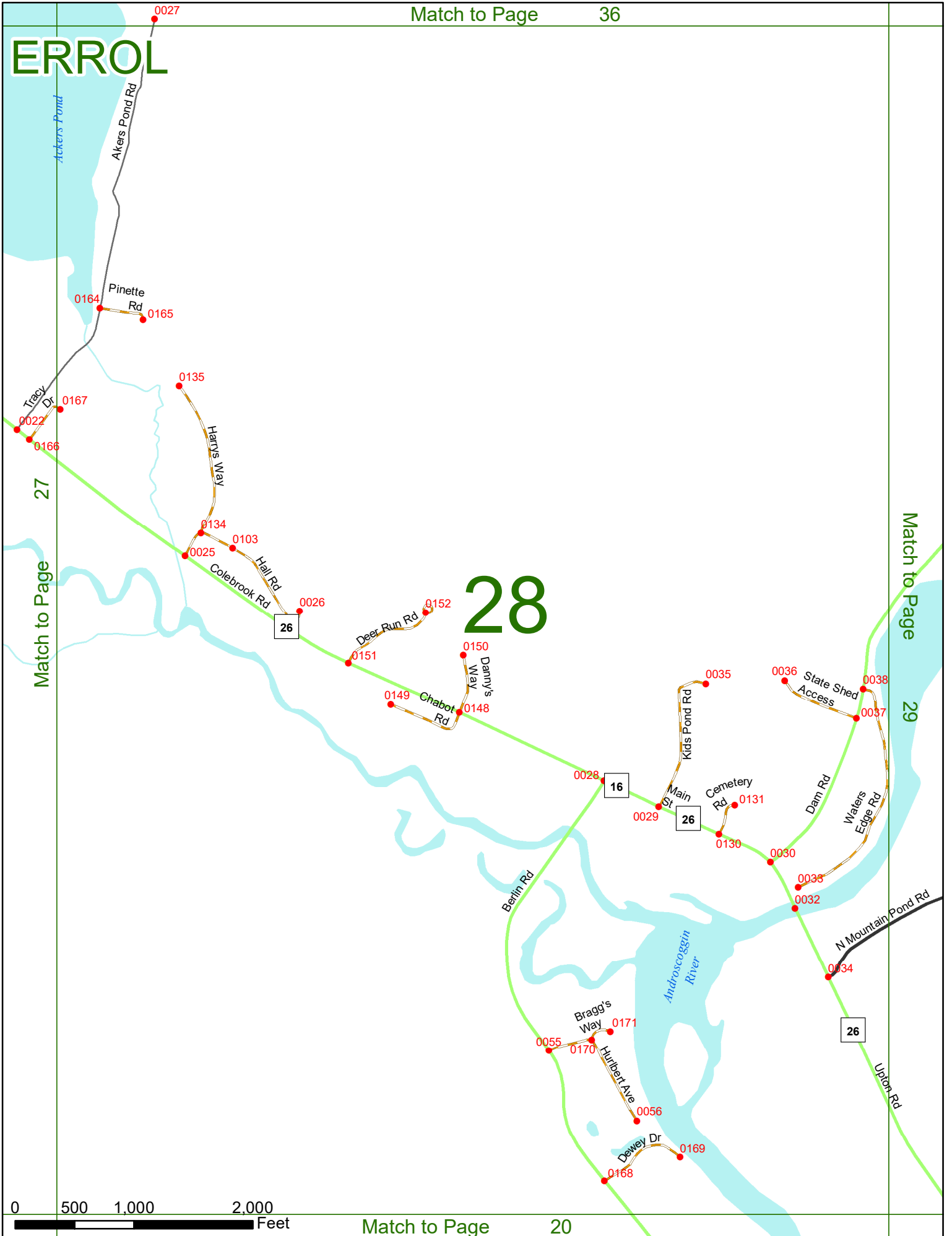


Match to Page

19



ERROL



28

27

29

Match to Page

Match to Page

26

16

26

26

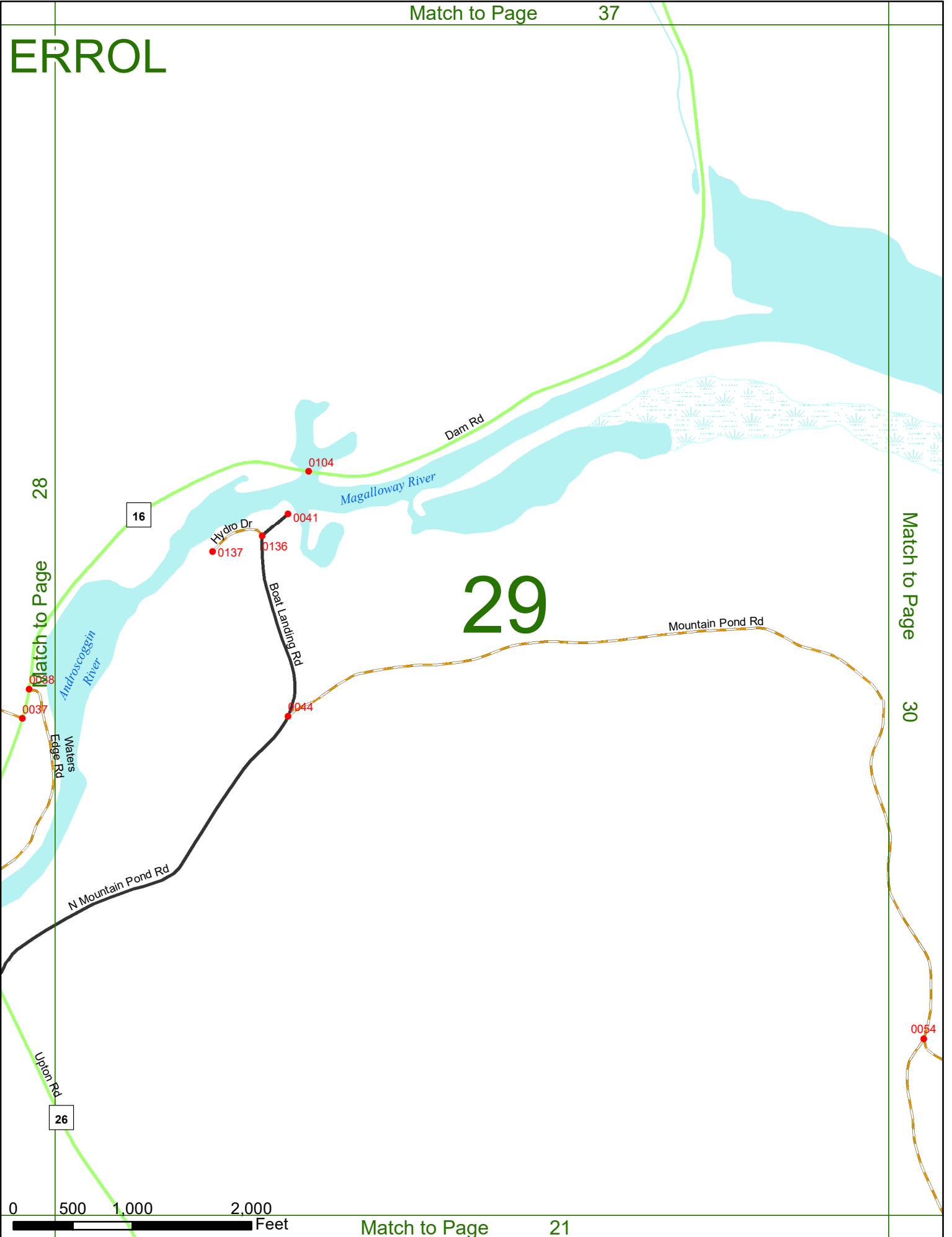


ERROL

28

29

Match to Page 30



ERROL

Match to Page 38

30

Magalloway River

29

Match to Page

Mountain Pond Rd

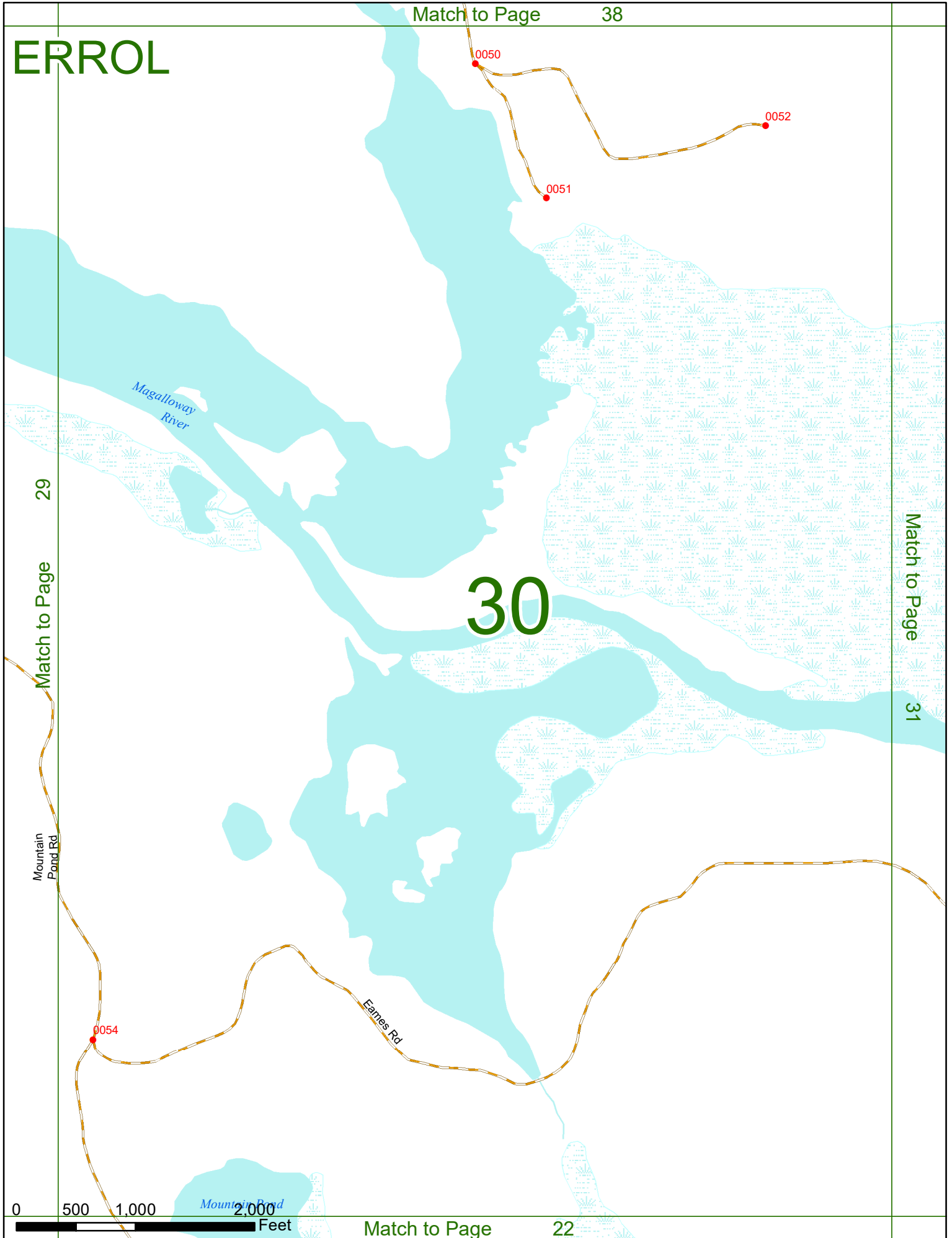
Match to Page

31

Eames Rd



Match to Page 22



ERROL

Match to Page 39

30

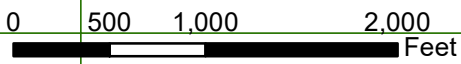
Match to Page

31

Magalloway River

Umbagog Lake

Eames Rd



Match to Page 23

Match to Page

32


ERROL

Match to Page 31

32

M A I N E

Umbagog Lake



ERROL

DIXVILLE
MILLSFIELD

WENTWORTHS
LOCATION
ERROL

6284

Corsel Brook Rd

0

Match to Page

0028

Sweenys Bridge Rd

33

MILLSFIELD
ERROL

Match to Page

34

0027

W Route 26

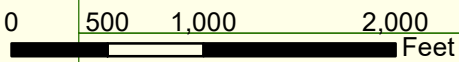
26

Colebrook Rd

0033

6005

Signal
Mountain Rd



ERROL

WENTWORTHS LOCATION
ERROL

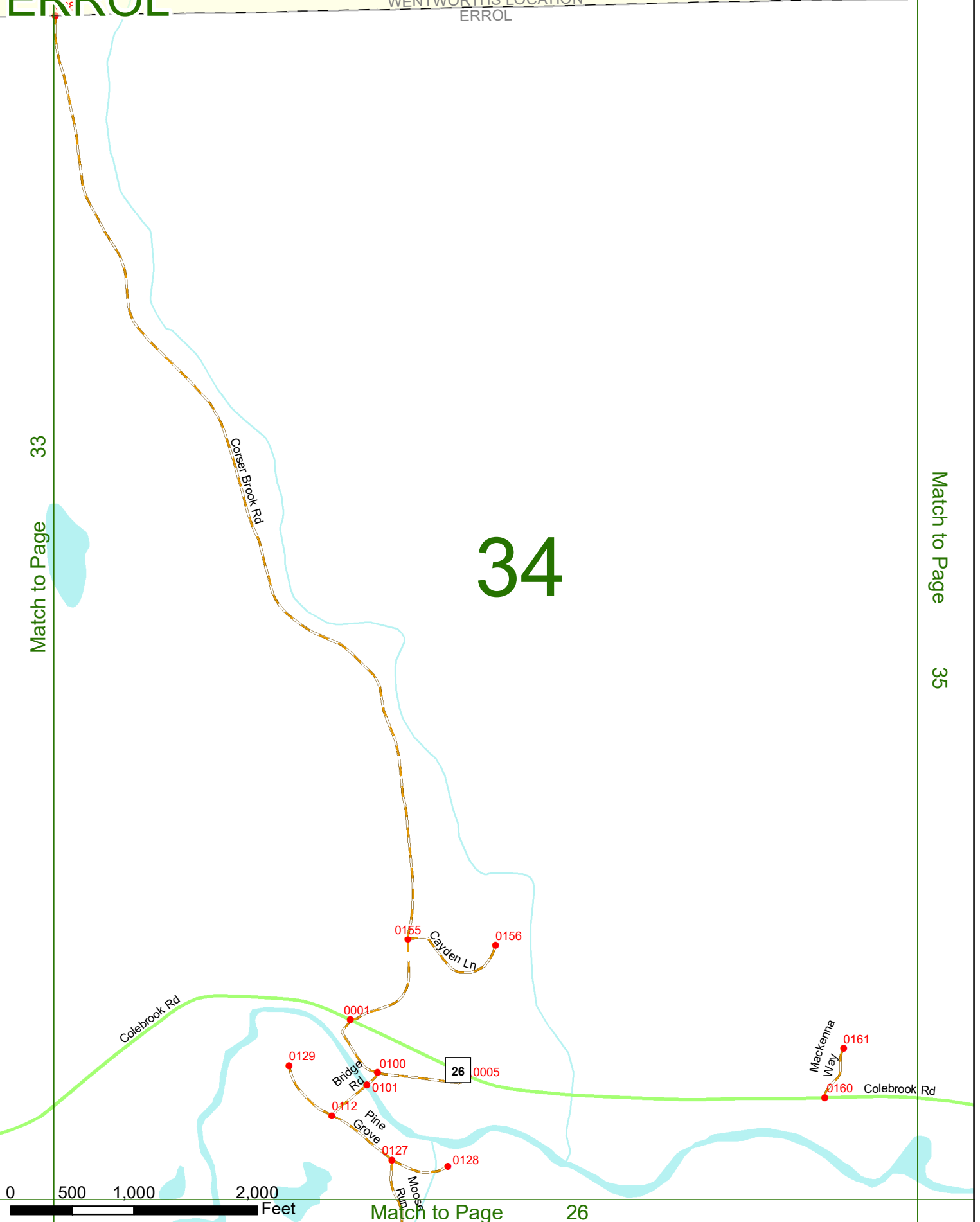
33

Match to Page

34

Match to Page

35



ERROL

ITWORTHS LOCATION
ERROL

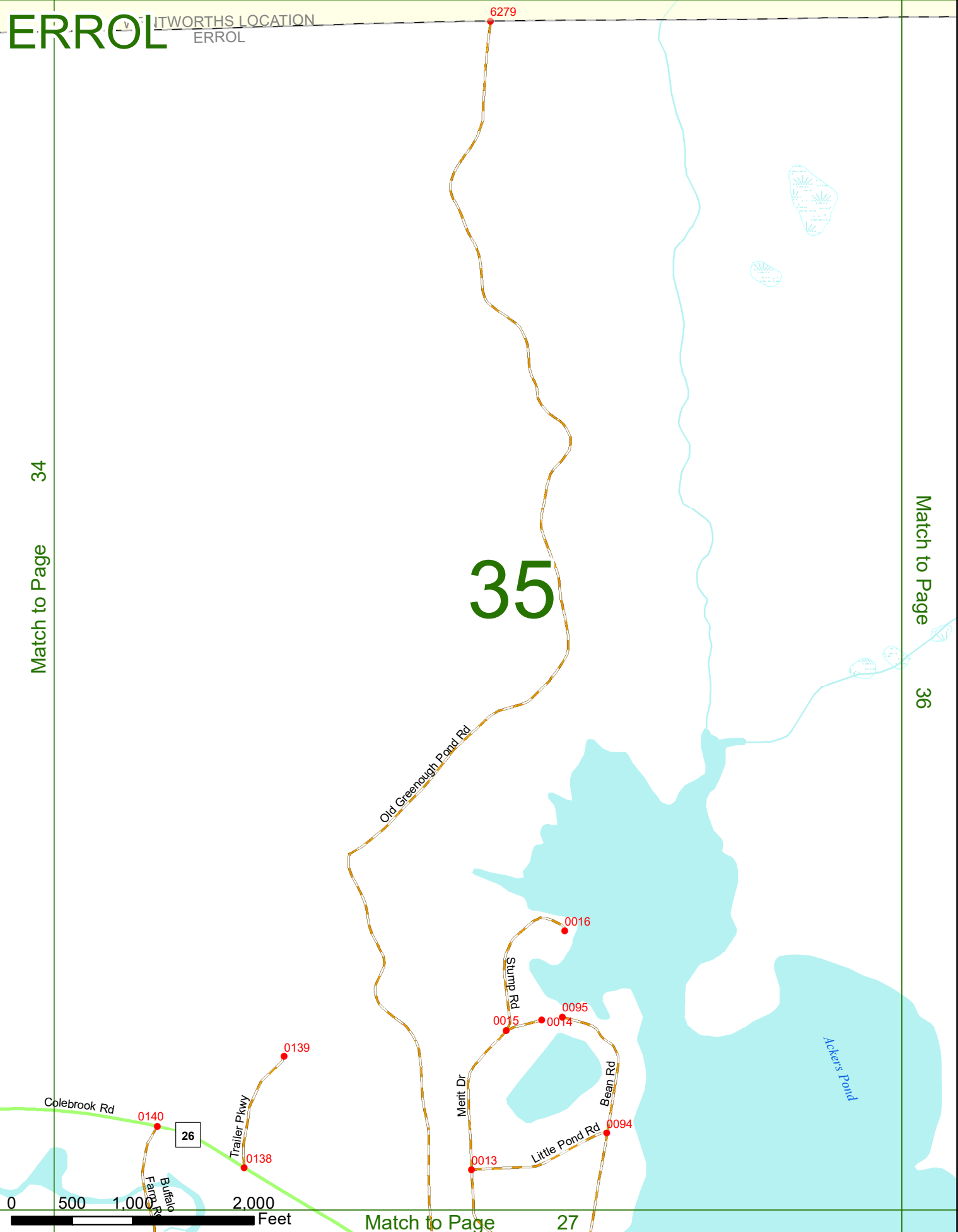
34

Match to Page

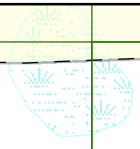
35

Match to Page

36



ERROL



35

Match to Page

36


Match to Page

37

Round Point Overlook Rd

0150

Ackers Pond

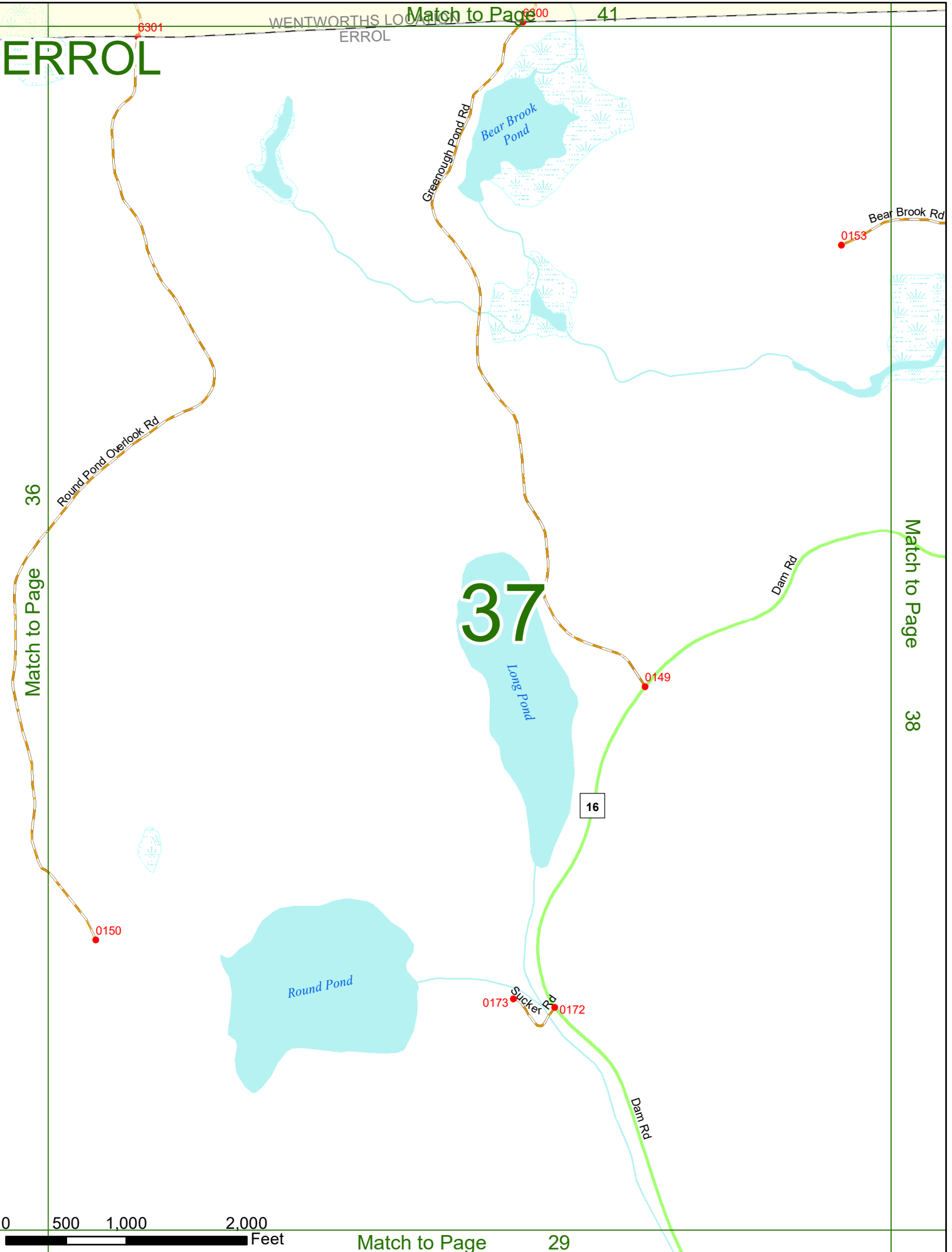


Match to Page

28

ERROL

Match to Page 41
WENTWORTHS LOCAL ROAD
ERROL



0 500 1,000 2,000 Feet

Match to Page 29

36

37

Match to Page 38

ERROL

Match to Page 42

42

0153

Bear Brook Rd

0152
Little Bear
Pond Rd

0151

0049

Dam Rd

16

Magalloway
River

37

Match to Page 37

0047

38

Match to Page 39

39

0 500 1,000 2,000 Feet

Match to Page

30

ERROL



38

Match to Page

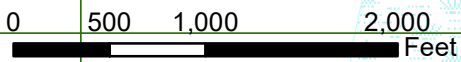
39

Match to Page

40

Magalloway
River

Umbagog Lake



Match to Page

31

Whaleback
Ponds

Match to Page

44

ERROL

39

Match to Page

40

M A I N E

Umbagog Lake

0 500 1,000 2,000 Feet

Match to Page

32

Match to Page 0

ERROL

Match to Page 0

Match to Page 42

41

Dustan Pond

Bear Pond

0009 Little Bear Pond Rd

0007 0008

Greenough Pond Rd

6300

37

0 500 1,000 2,000 Feet WENTWORTHS LOCATION

Match to Page

ERROL

Match to Page 41

Match to Page 43

42

0011

Bottle Brook Rd

Little Bear Pond Rd

Bear Pond

0001

0010

16

Dam Rd

Masalloway River

WENTWORTHS LOCATION
ERROL


6302

6004

0152

16

Bear Brook Rd



ERROL

42

Match to Page

Bottle Brook Rd

Match to Page

44

Transfer Station Rd

43

0004

Dan Rd

Dam Rd

0010

0001

16

0012

0003

0015

Little Berlin Rd

Magalloway River

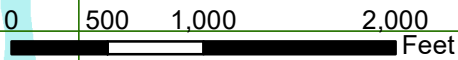
0014

0013

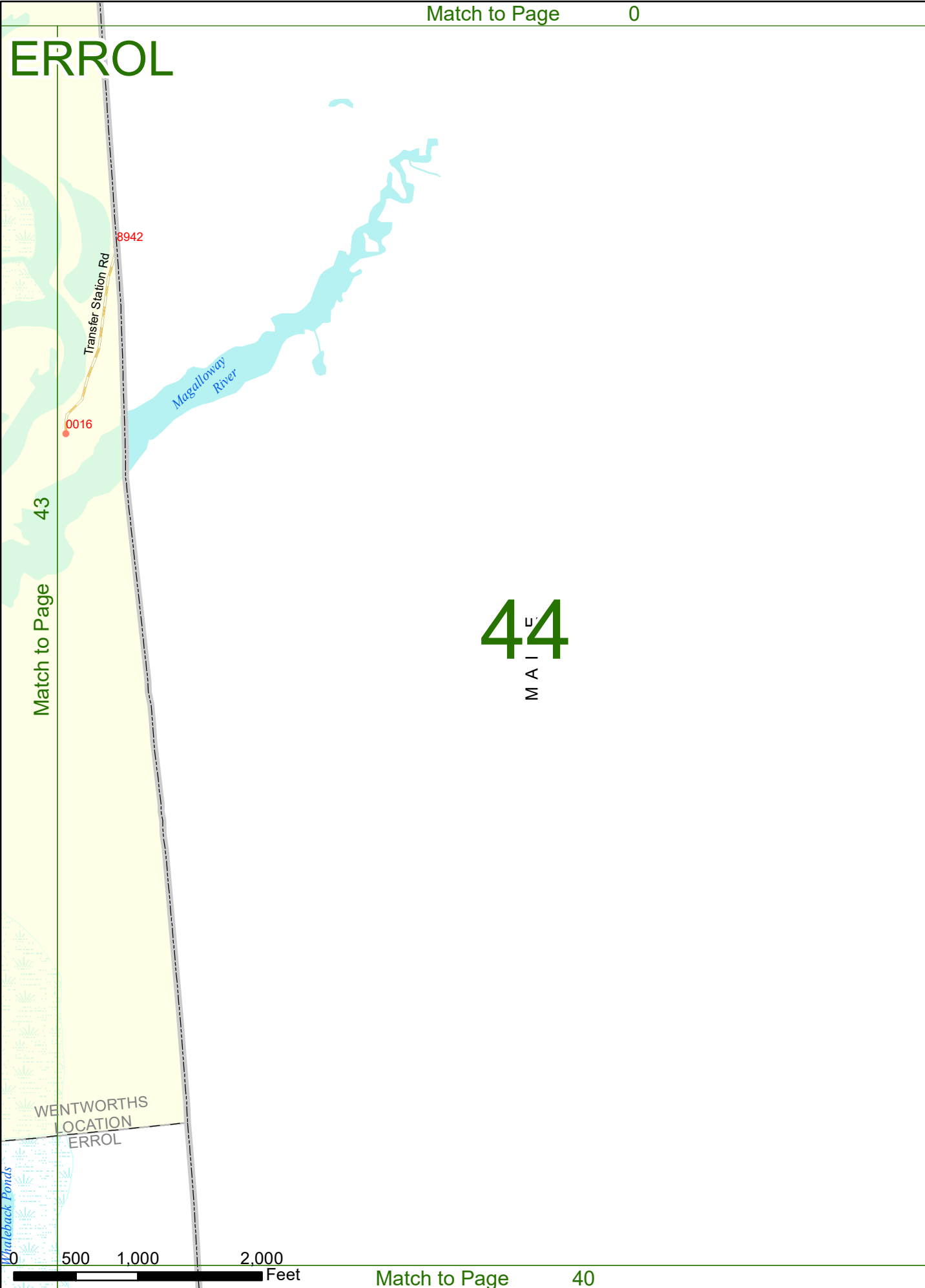
Chapel Hill Rd

WENTWORTHS LOCATION
ERROL

Whaleback Ponds



ERROL



43

Match to Page

44
M A I N E

Match to Page

0

WENTWORTHS
LOCATION
ERROL

0 500 1,000 2,000 Feet

Match to Page 40