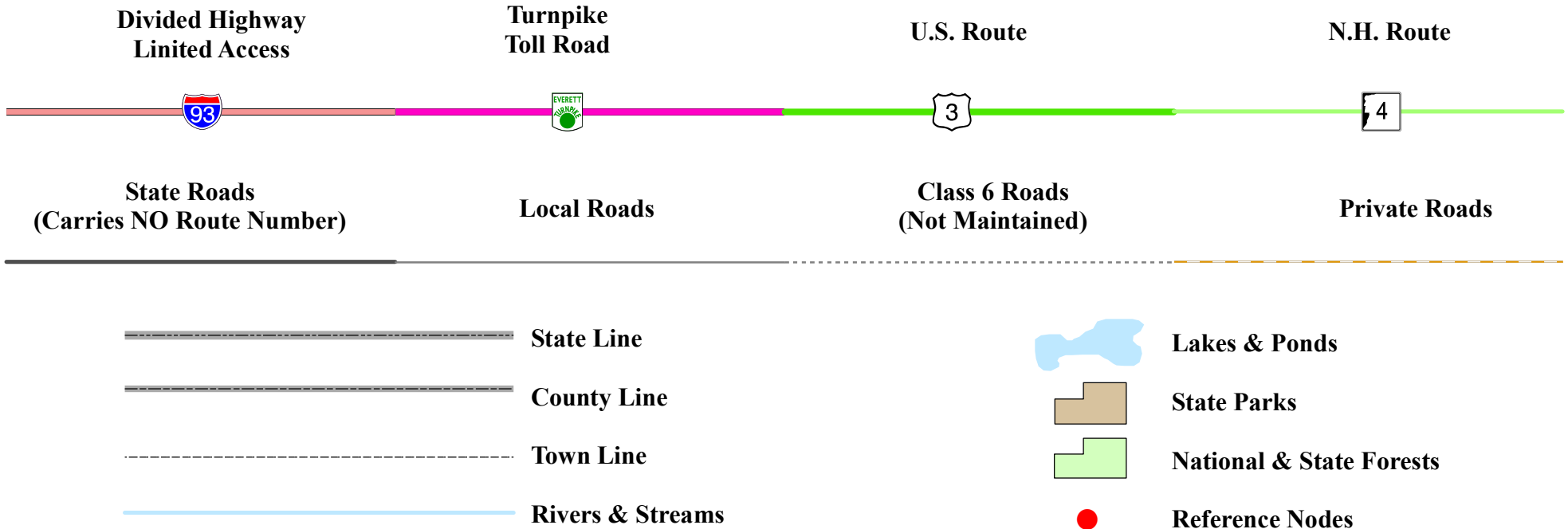


New Hampshire
DOT
 Department of Transportation

Maps and data sets are not guaranteed to be free from errors and omissions. Data is in a constant state of update and correction by various groups and agencies. Information displayed on this map is the best available at the time of publication.

2022 Nodal Reference Bookmap

LEGEND



NHDOT will accept crash locations based on the State of NH Uniform Police Traffic Accident Report.

Crash occurred on:

Option 1 Street Address
 123 Main Street

Option 2 Route No and/or Distance from NESW Intesecting Road, Bridge,
 Street name Intersecting Street Town/County line
 Main Street 500 E Oak Street

Option 3 First Node Distance from First Node Second Node
 515 212 632

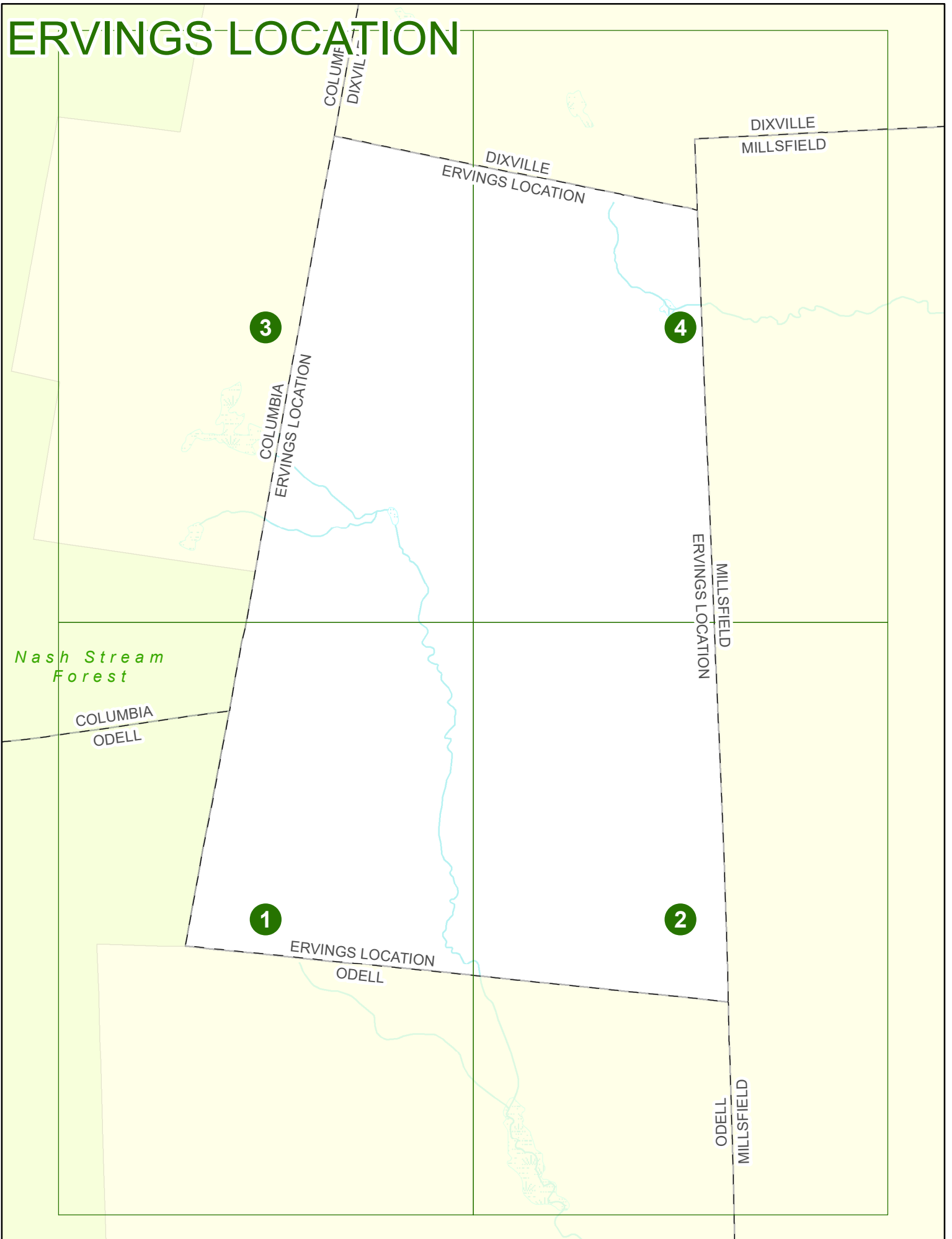
Option 4 Route No and/or Mile Marker on Interstate Only NESW Mile (Marker)
 Street name
 189S 700 feet S 36.8

Option 3 – Example

Street Name Loudon Road
First Node 803
Distance from First Node 318 Ft
Second Node 813



ERVINGS LOCATION



ERVINGS LOCATION

COLUMBIA
ERVINGS LOCATION

COLUMBIA
ODELL


*Nash Stream
Forest*

1

ERVINGS LOCATION
ODELL

Match to Page 0

Match to Page 2



ERVINGS LOCATION

2

Match to Page

1


MILLSFIELD
ERVINGS LOCATION

ERVINGS LOCATION
ODELL

ODELL
MILLSFIELD

Match to Page

0



Match to Page

0

ERVINGS LOCATION

Match to Page 0

Match to Page 0

3

Match to Page 4

COLUMBIA
DIXVILLE

DIXVILLE
ERVINGS LOCATION

COLUMBIA
ERVINGS LOCATION

Nash Stream
Forest

0 500 1,000 2,000 Feet

Match to Page

1

ERVINGS LOCATION



DIXVILLE
MILLSFIELD

DIXVILLE
ERVINGS LOCATION

4

MILLSFIELD
ERVINGS LOCATION

Match to Page 3

Match to Page 0