

New Hampshire
DOT
 Department of Transportation

Maps and data sets are not guaranteed to be free from errors and omissions. Data is in a constant state of update and correction by various groups and agencies. Information displayed on this map is the best available at the time of publication.

2022 Nodal Reference Bookmap

LEGEND



NHDOT will accept crash locations based on the State of NH Uniform Police Traffic Accident Report.

Crash occurred on:

Option 1 Street Address
 123 Main Street

Option 2 Route No and/or Distance from NESW Intesecting Road, Bridge,
 Street name Intersecting Street Town/County line
 Main Street 500 E Oak Street

Option 3 First Node Distance from First Node Second Node
 515 212 632

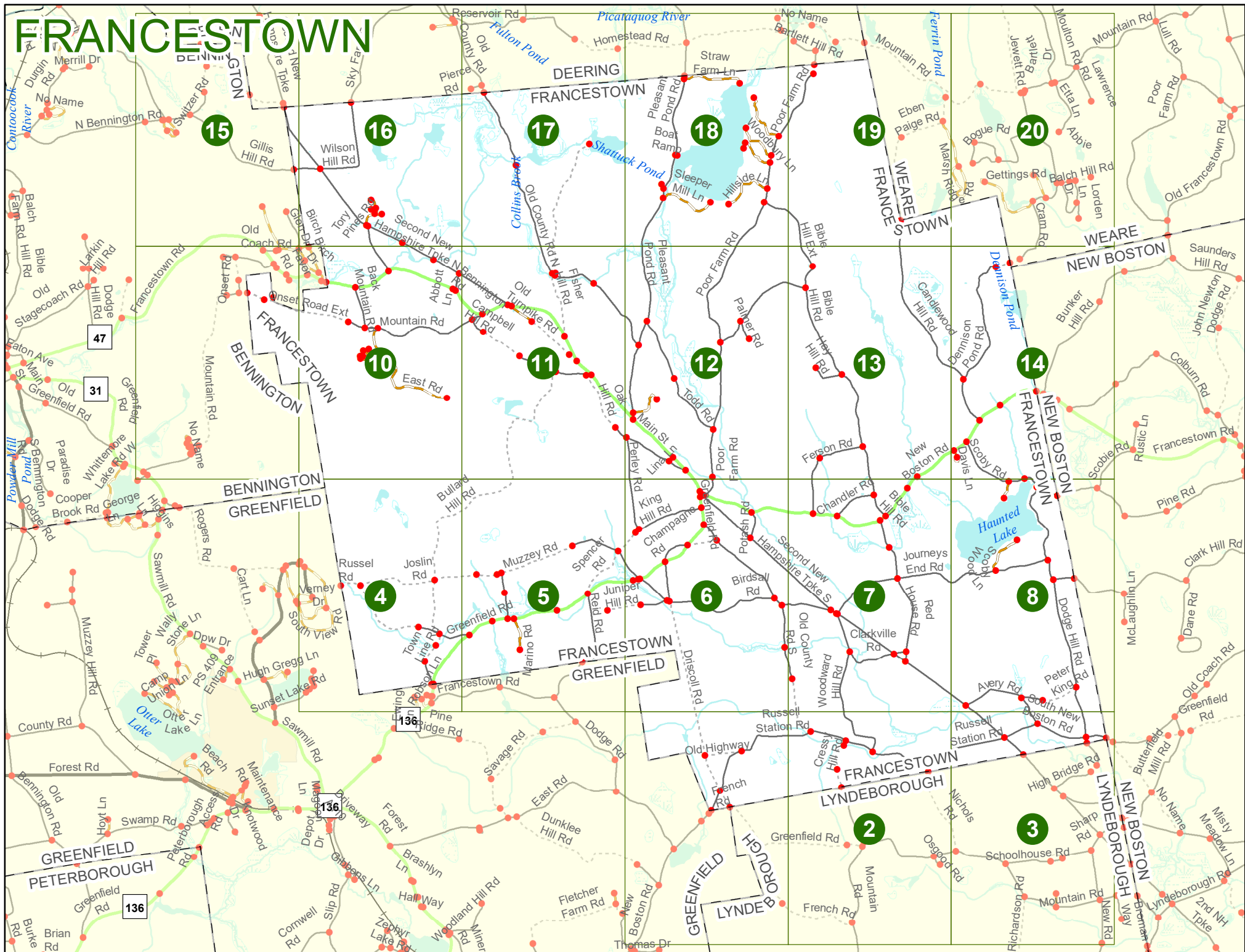
Option 4 Route No and/or Mile Marker on Interstate Only NESW Mile (Marker)
 Street name
 189S 700 feet S 36.8

Option 3 – Example

Street Name Loudon Road
First Node 803
Distance from First Node 318 Ft
Second Node 813



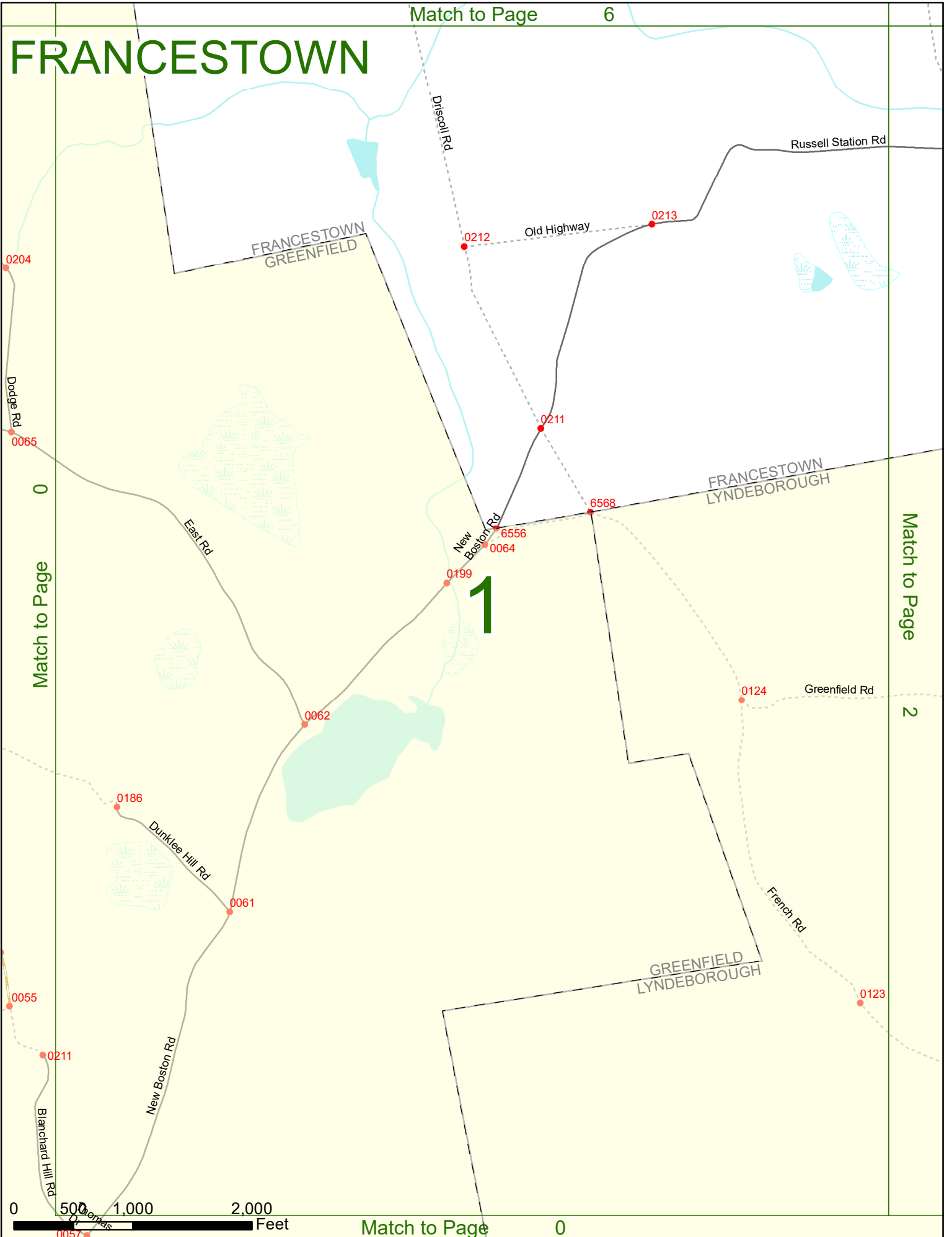
FRANCESTOWN



FRANCESTOWN

Match to Page 6

6



Match to Page 0

Match to Page 2

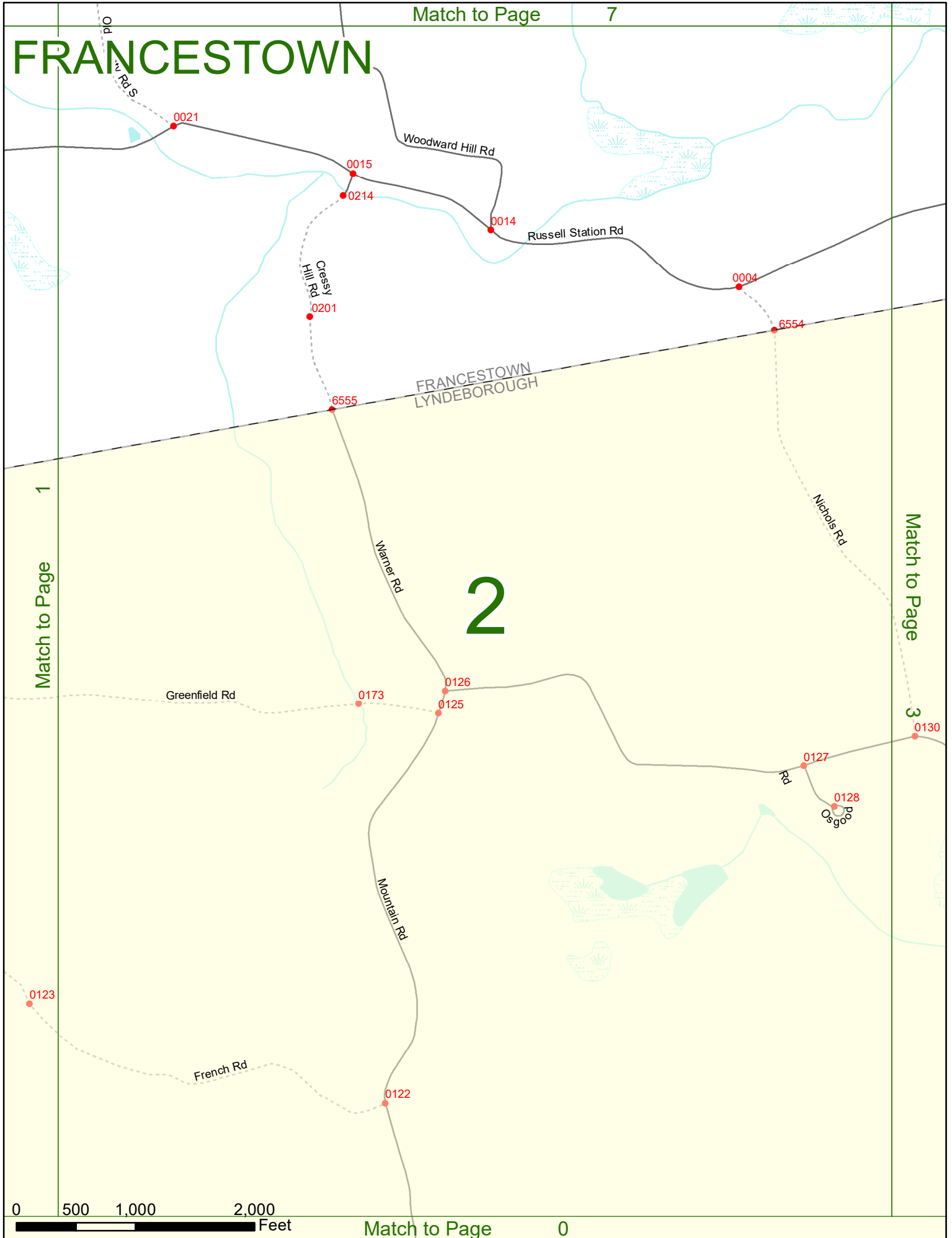
1

0 500 1,000 2,000 Feet

Match to Page

0

FRANCESTOWN



Match to Page 1

Match to Page 3

2

FRANCESTOWN

Match to Page 8

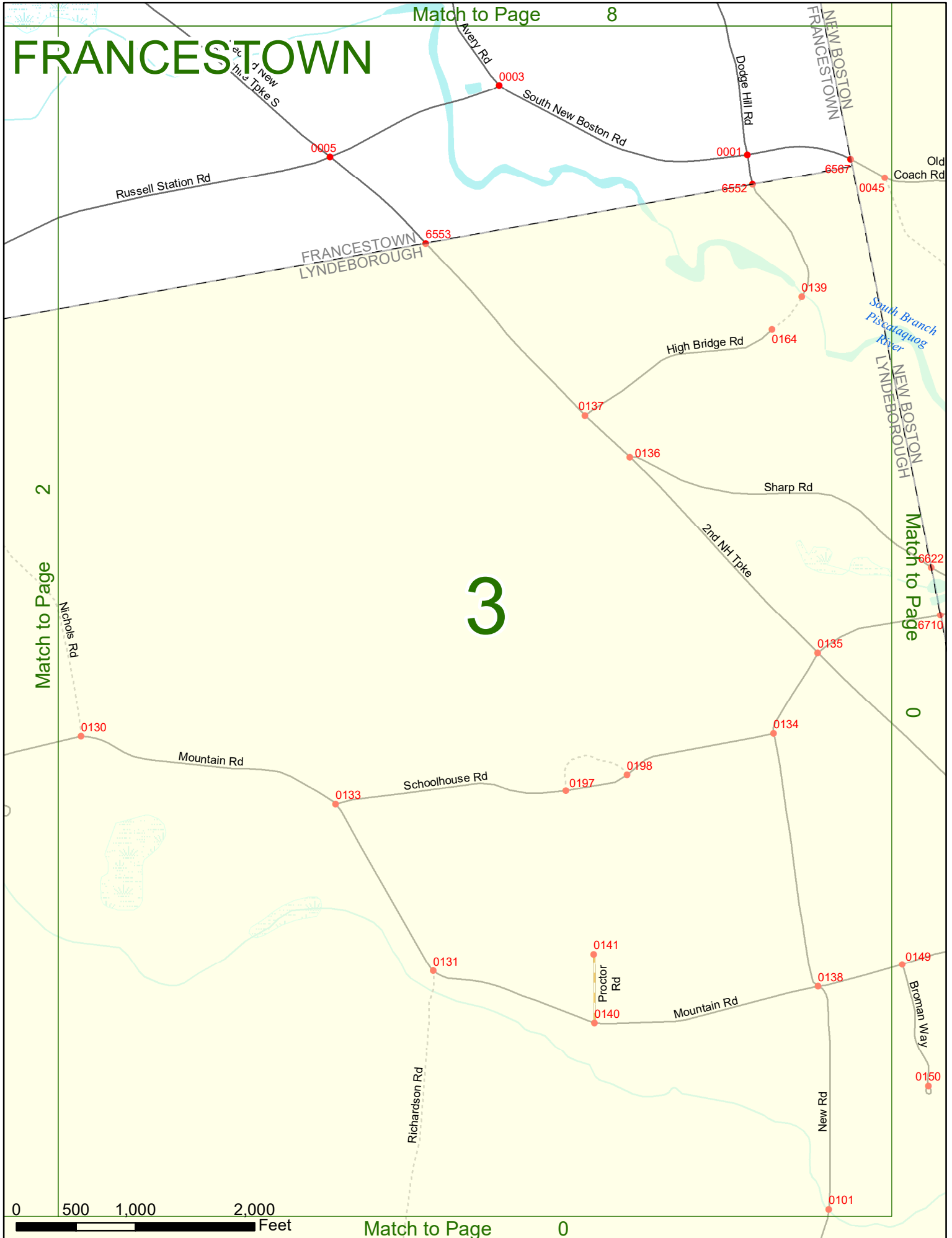
Match to Page 2

3

Match to Page 0

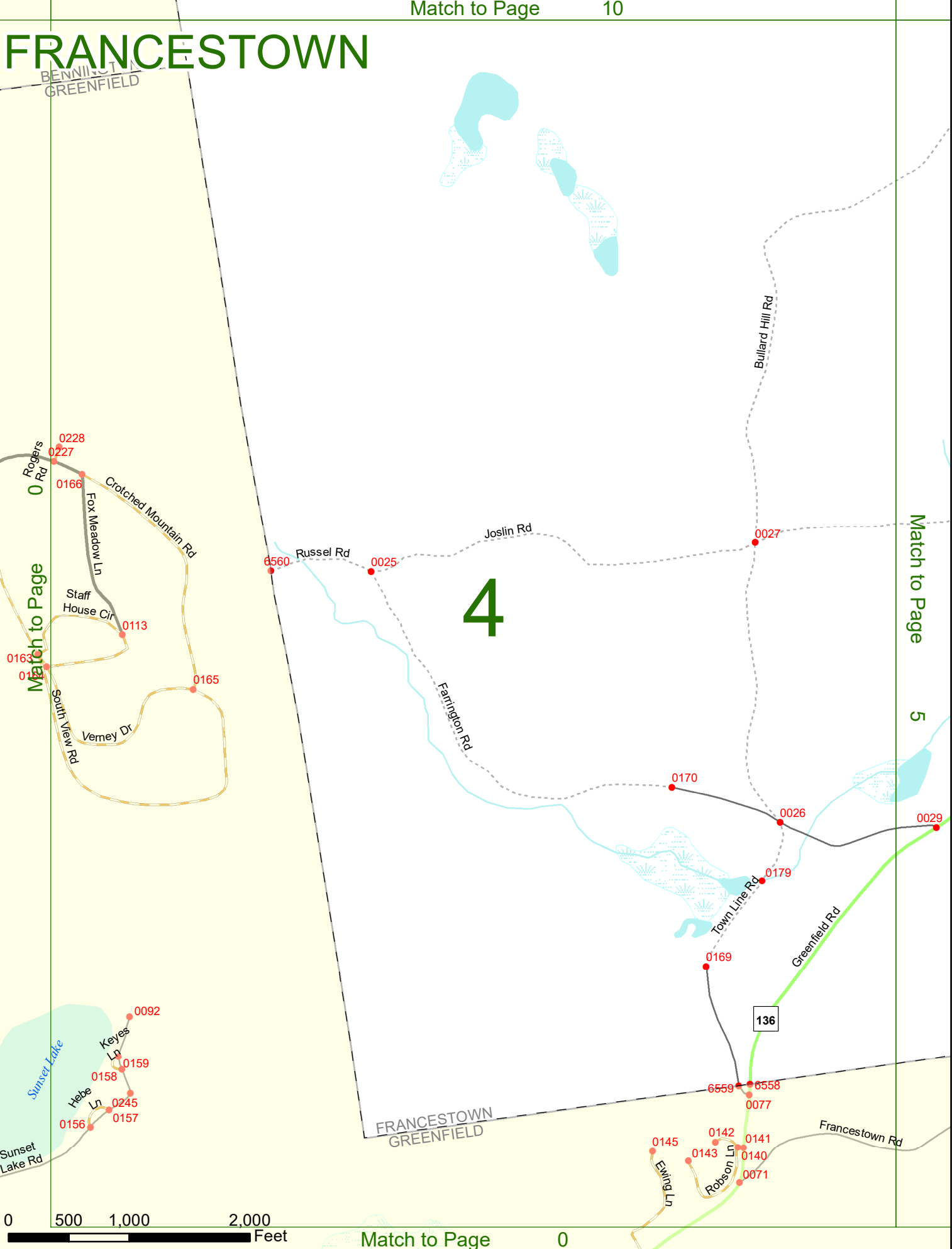
0 500 1,000 2,000 Feet

Match to Page 0



FRANCESTOWN

BENNINGTON
GREENFIELD



Match to Page 0

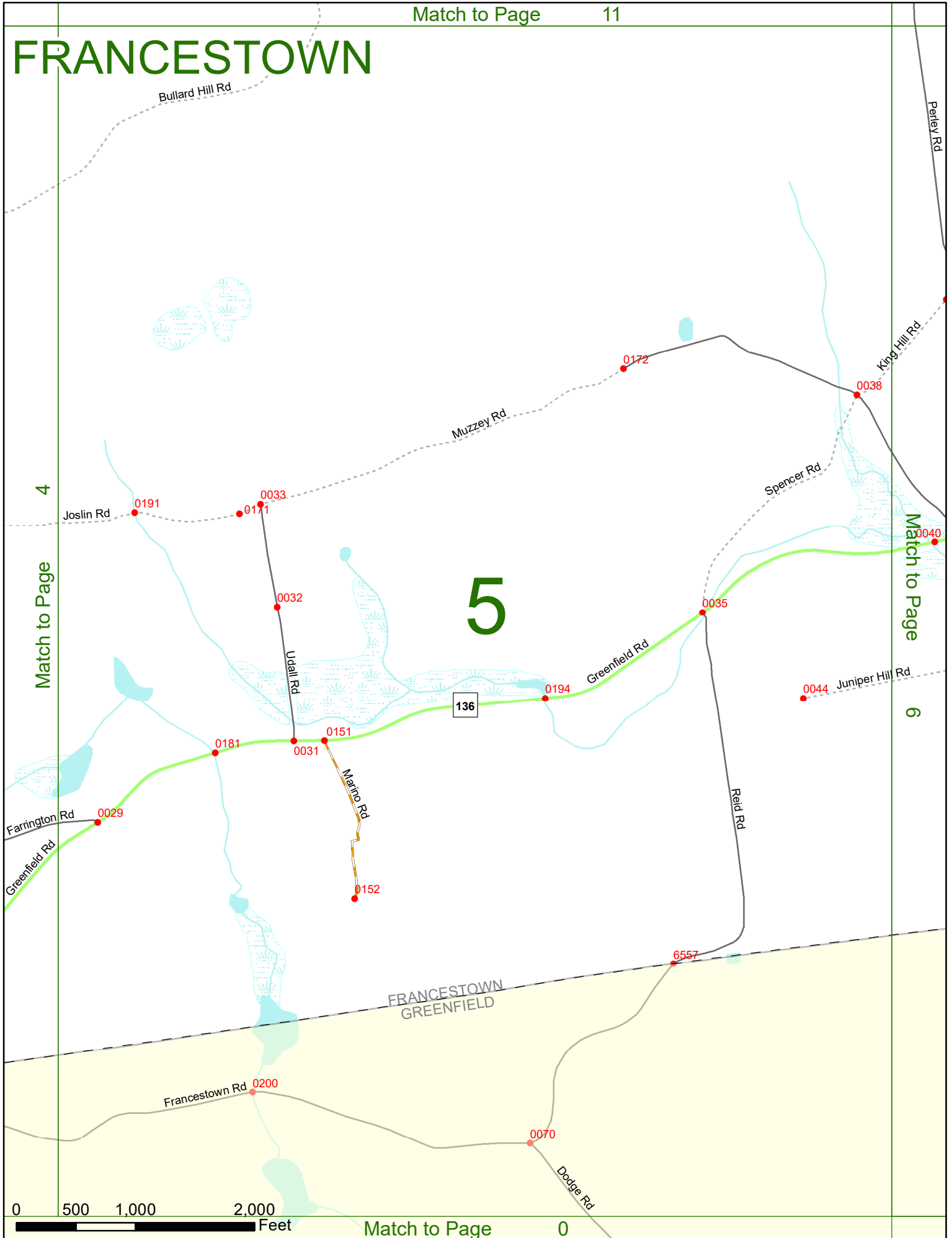
Match to Page 5

4

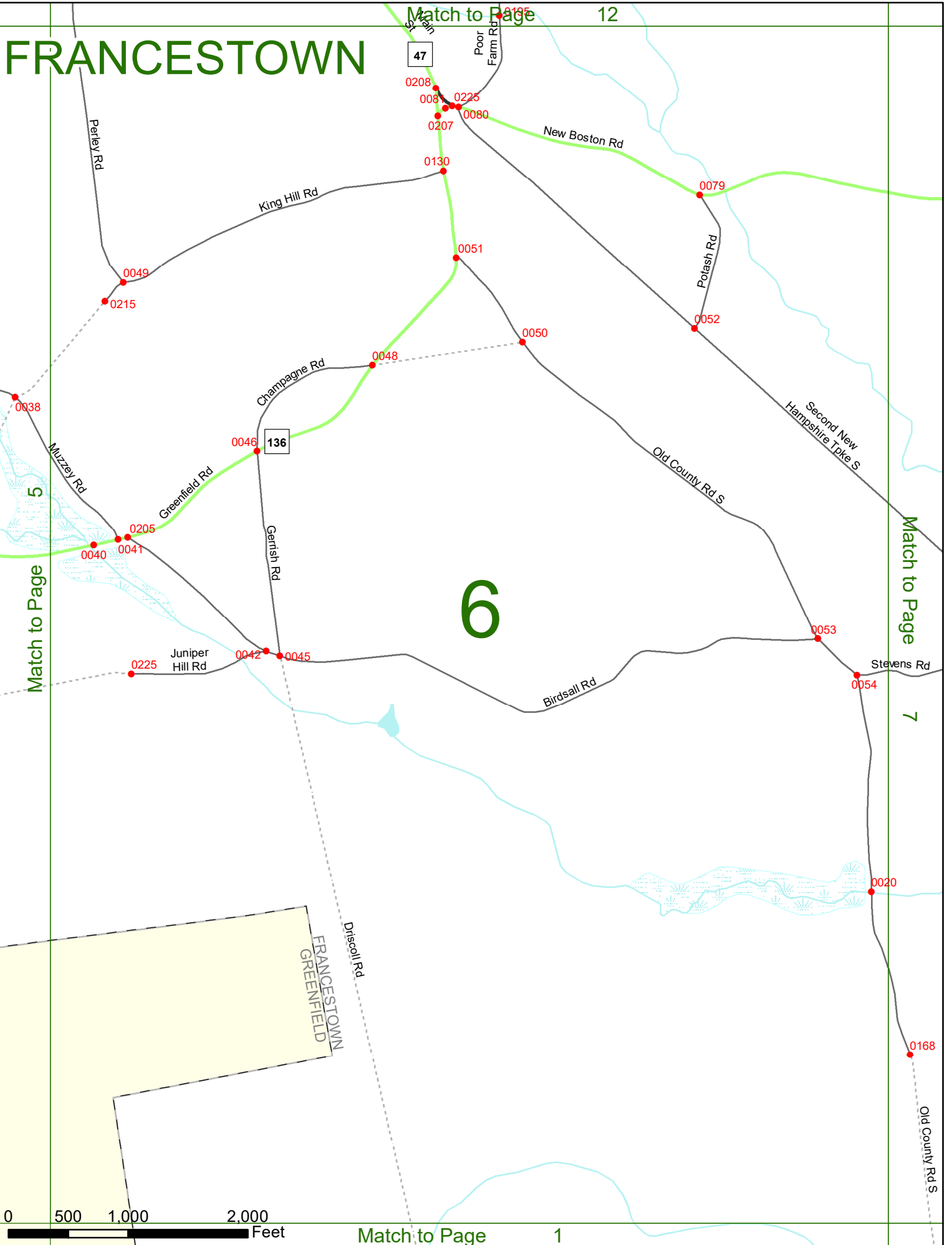
0 500 1,000 2,000 Feet

Match to Page 0

FRANCESTOWN



FRANCESTOWN

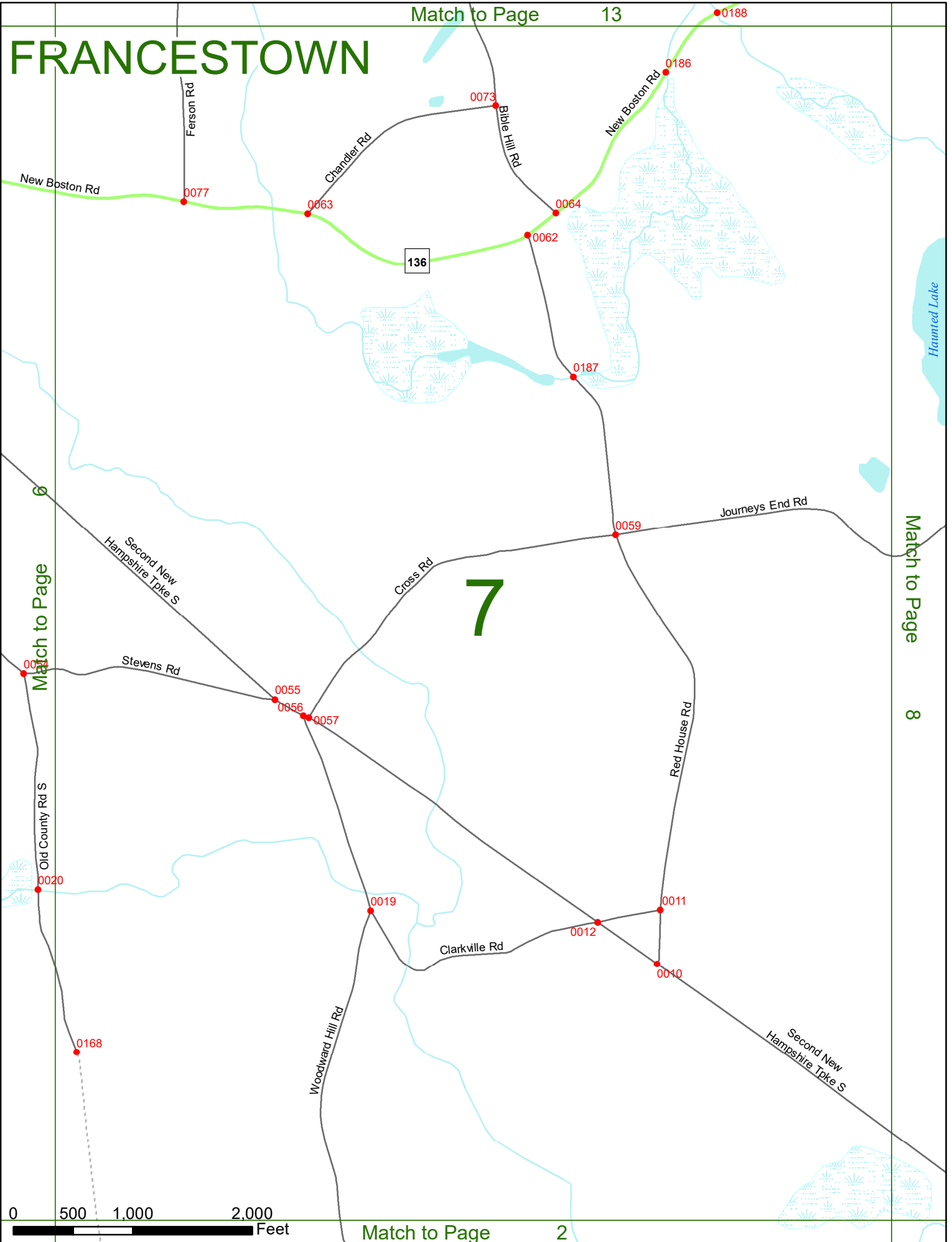


0 500 1,000 2,000 Feet

Match to Page 1

FRANCESTOWN

Match to Page 13



Match to Page 2

FRANCESTOWN

Match to Page 14

7

Match to Page

8

Match to Page

McLaughlin Ln

0174

173

0178

0177

14

Scobie Rd

6565

Pine Rd

Dodge Hill Rd

0067

Middle New Boston Rd

0066

NEW BOSTON
FRANCESTOWN

Clark Hill Rd

6566

Journeys End Rd

0149

Scoby Wood Ln

0150

Scoby Rd

0155

0156

0068

Second New Hampshire Tpke S

0007

Avery Rd

0006

0204

Peter King Rd

0002



Match to Page

3

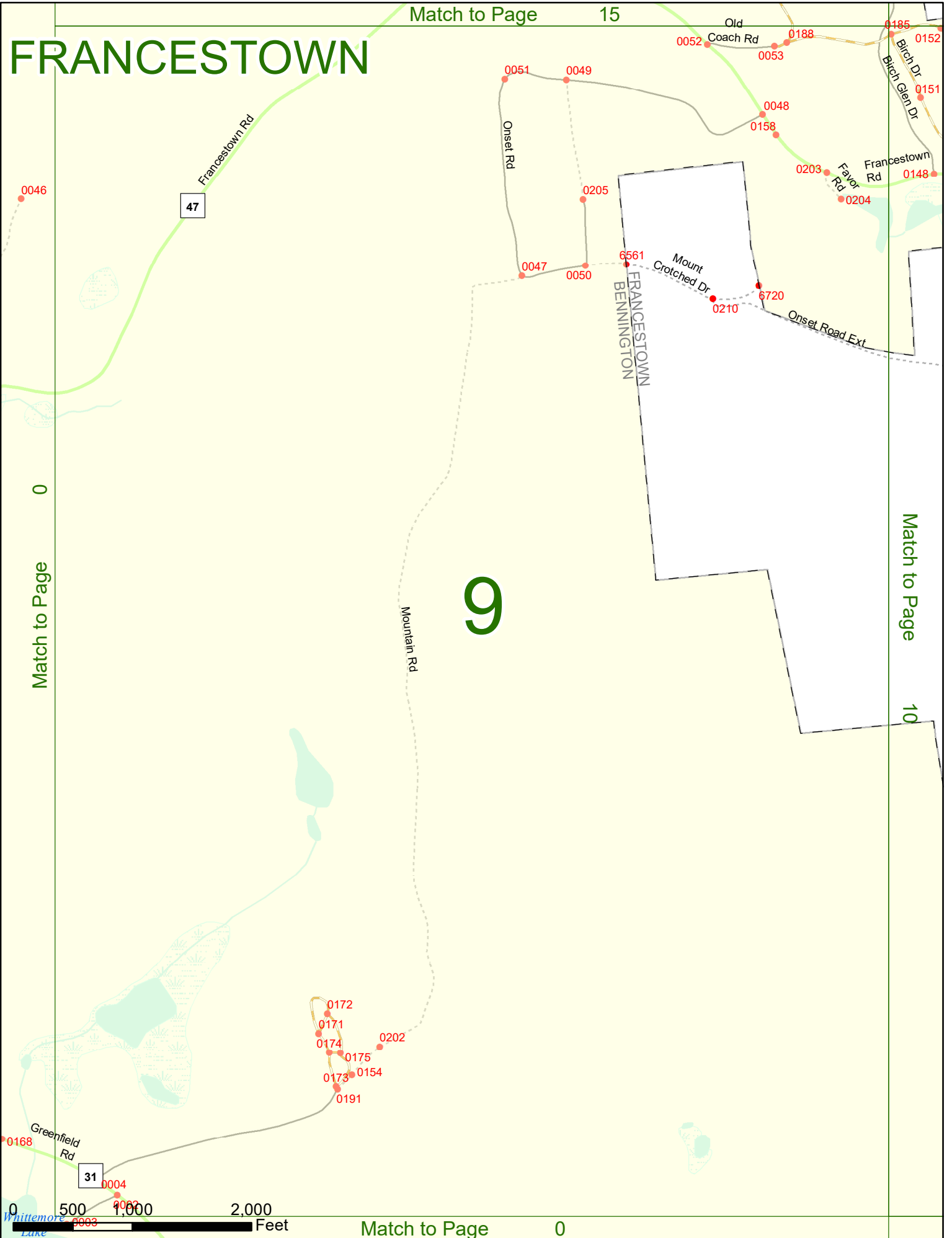
FRANCESTOWN

Match to Page 15

Match to Page 0

Match to Page 10

9



Match to Page 0

FRANCESTOWN

Match to Page 16

9


Match to Page

Match to Page

11

10

- 0164
- 0163
- 0166
- 0165
- 0167
- 0162
- 0161

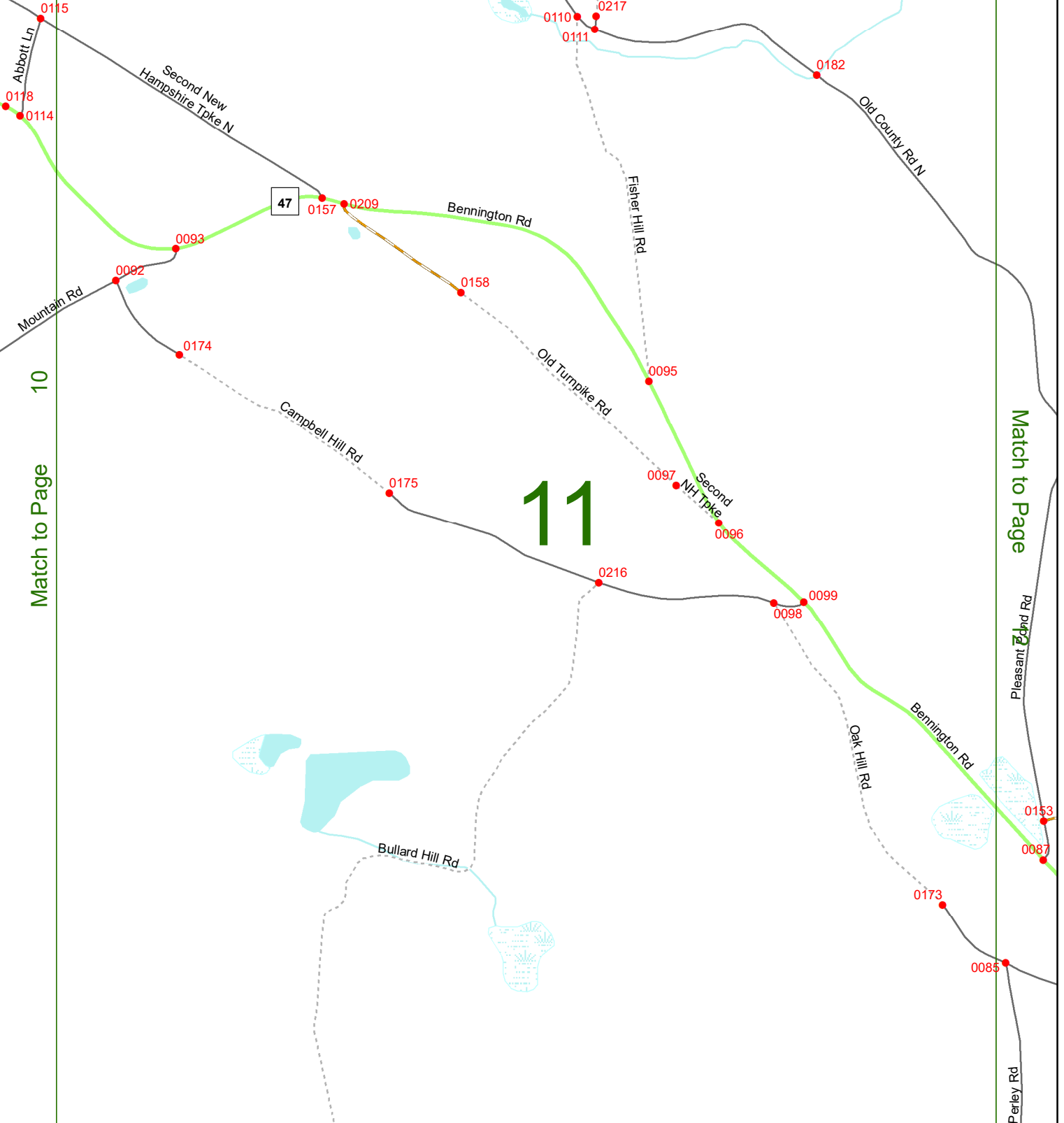


Match to Page

4

FRANCESTOWN

Match to Page 17



10

Match to Page

11

Match to Page



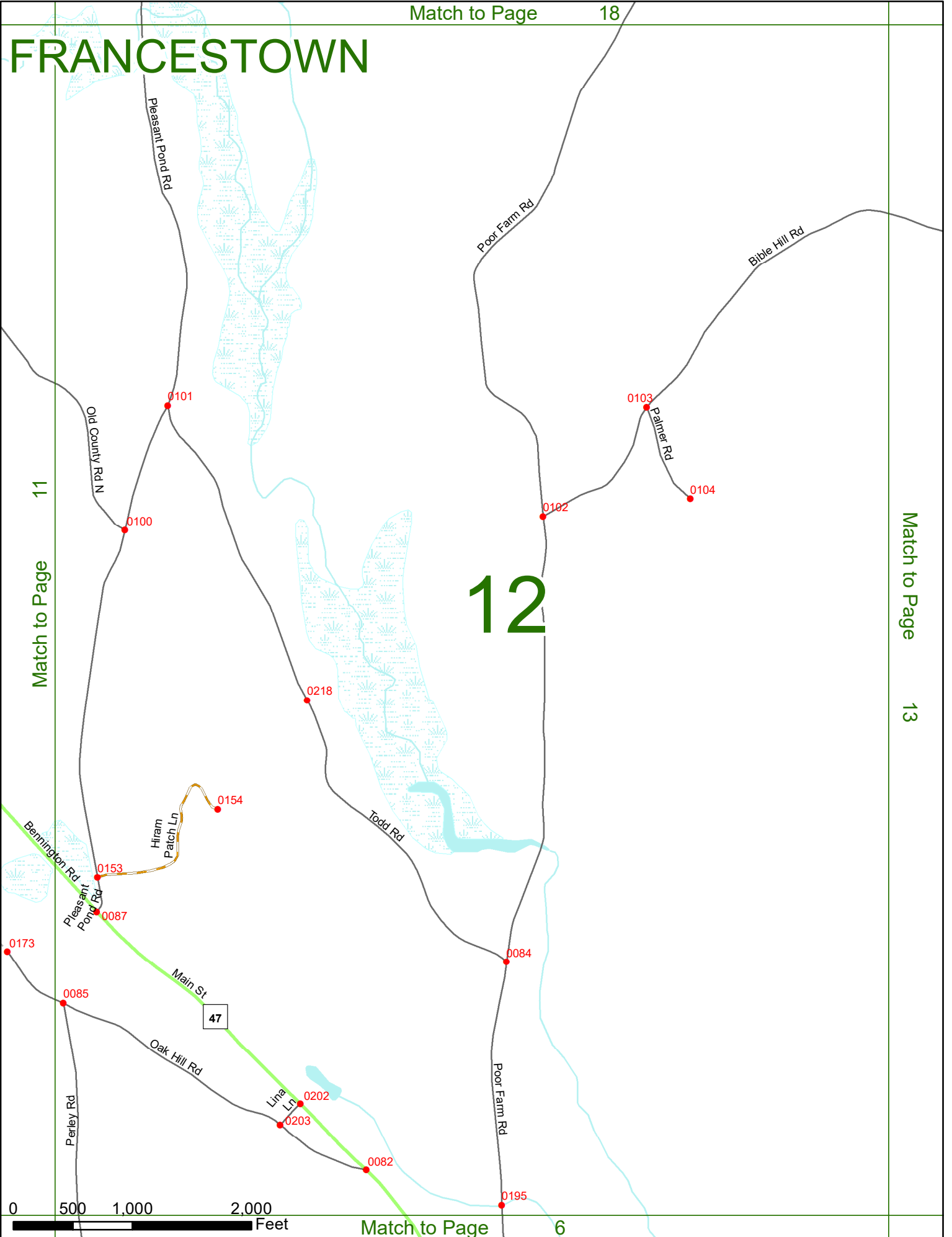
Match to Page 5

FRANCESTOWN

Match to Page 11

Match to Page 13

12

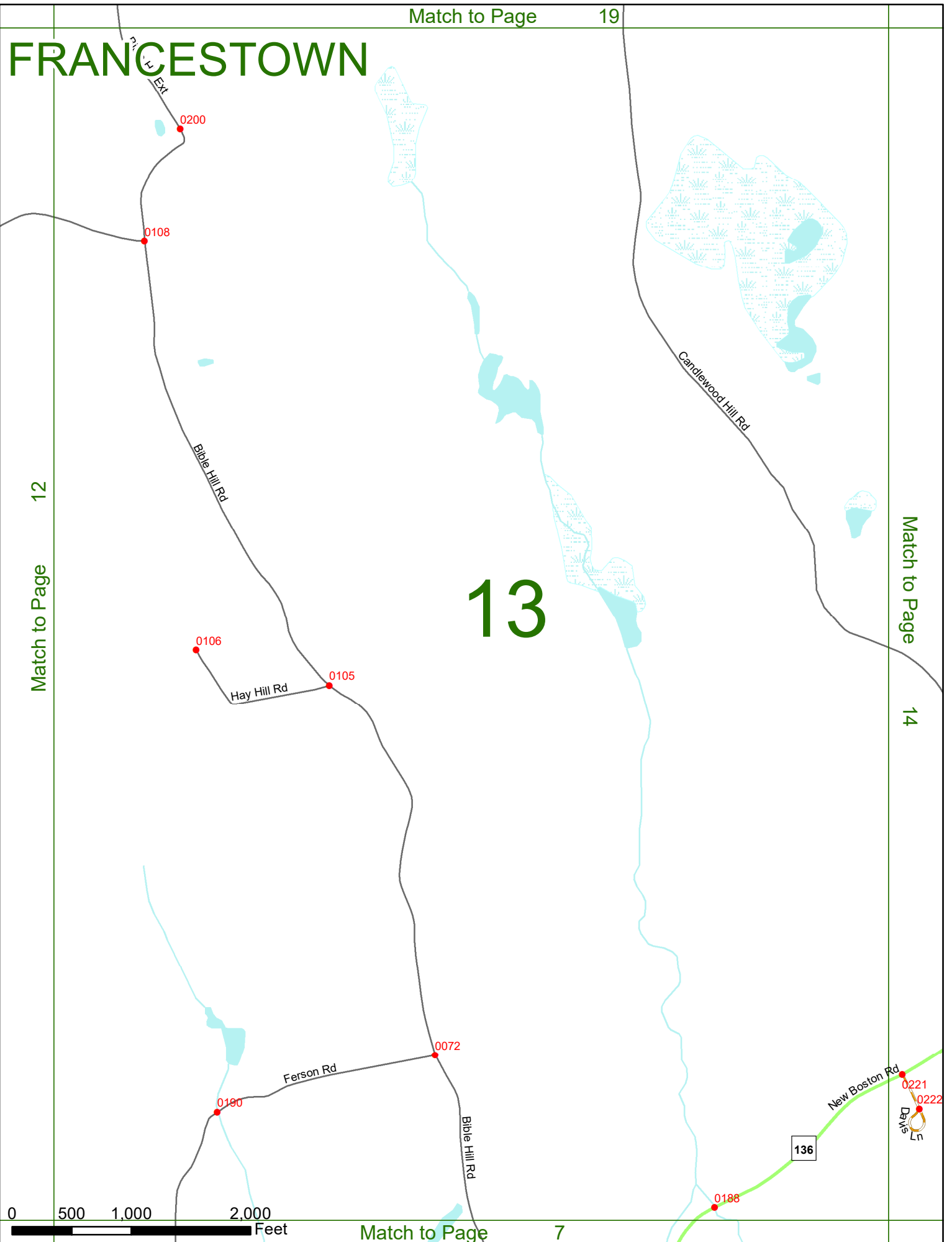


FRANCESTOWN

Match to Page 12

Match to Page 14

13



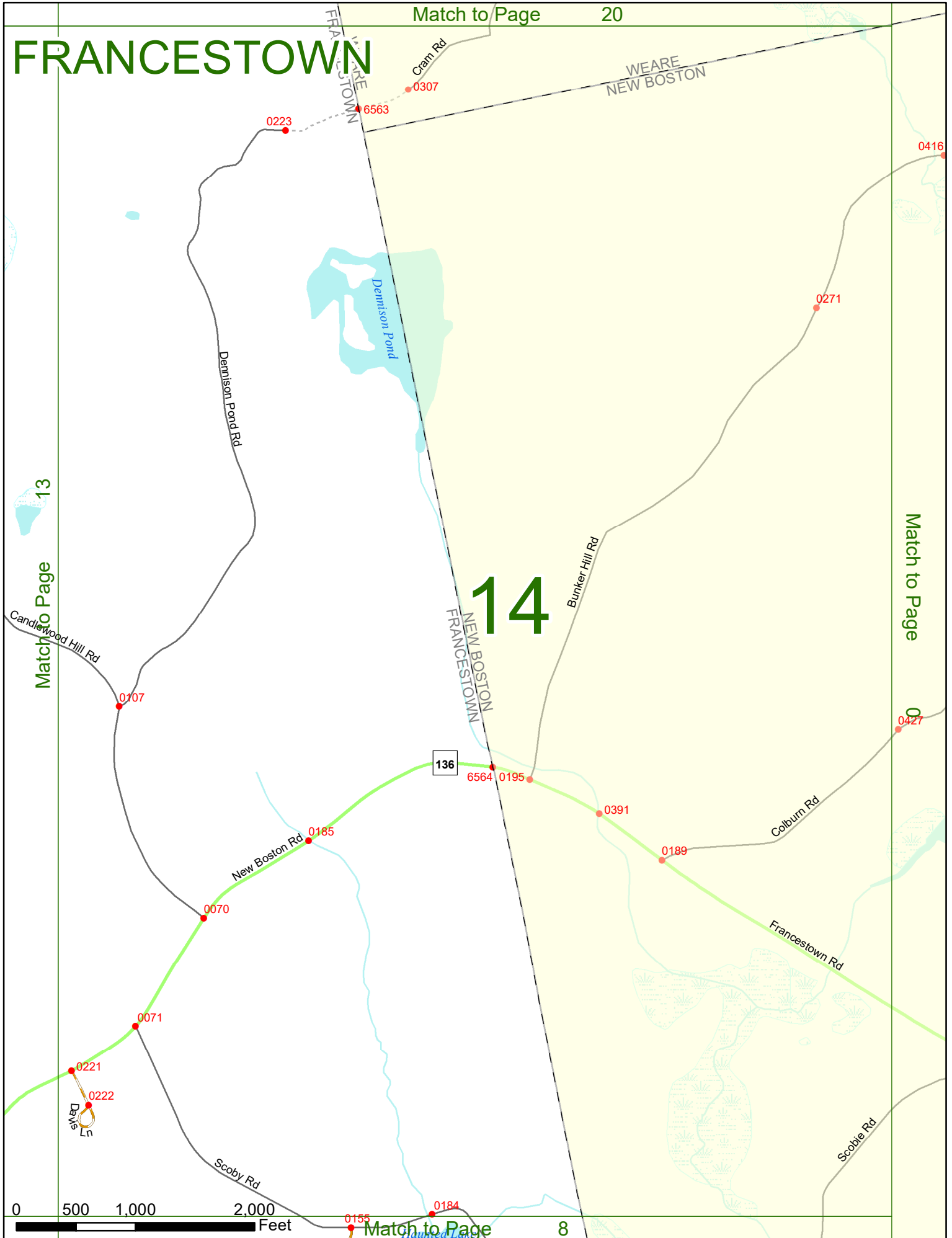
0 500 1,000 2,000 Feet

FRANCESTOWN

Match to Page 20

Match to Page 13

Match to Page 0



14

0 500 1,000 2,000 Feet

Match to Page

8

FRANCESTOWN

Match to Page 0

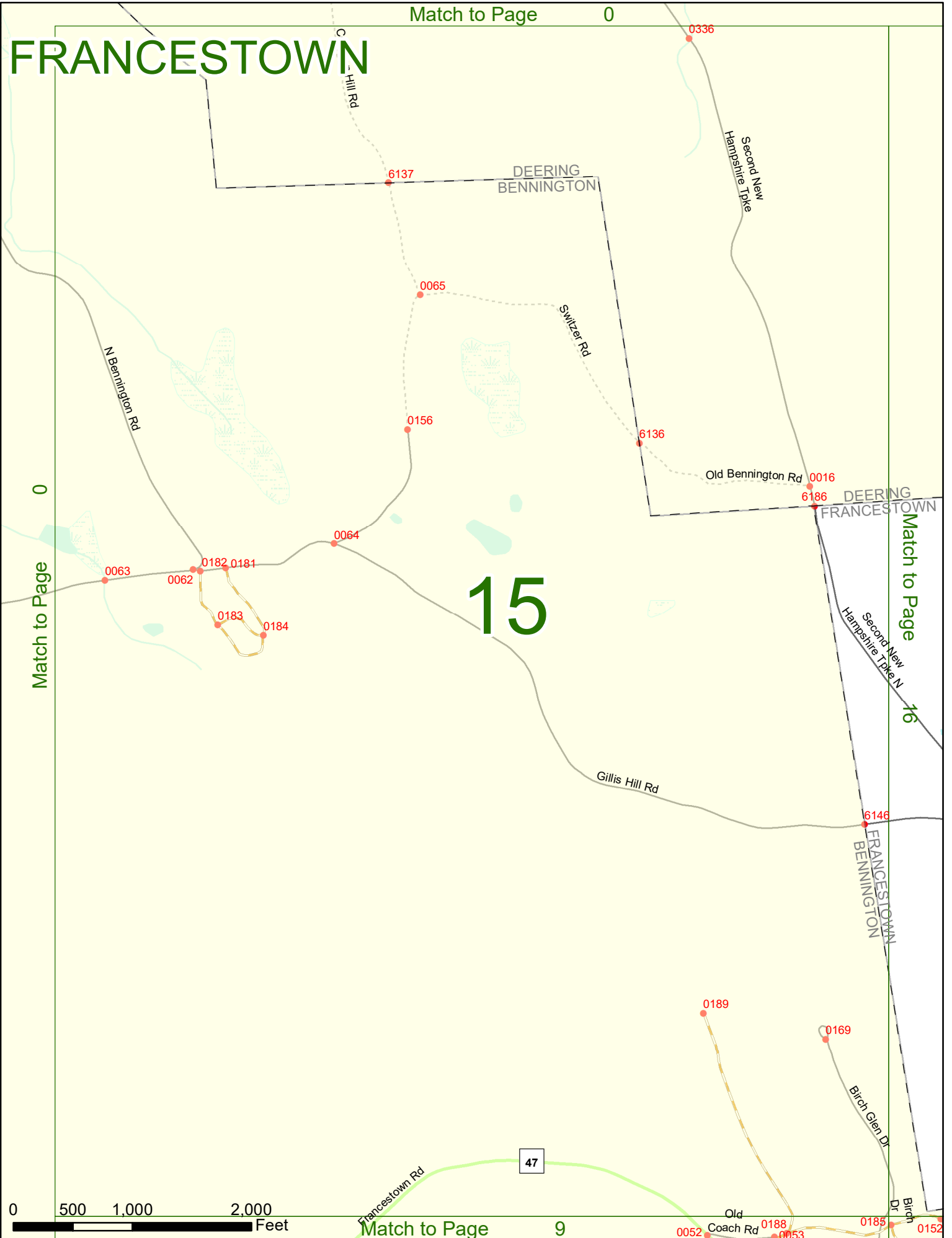
Match to Page 0

Match to Page 16

Match to Page 9

15

0 500 1,000 2,000 Feet



FRANCESTOWN

0014 Reservoir Rd
 0015 Rangeway Rd
 0013
 Old County Rd

Sky Farm Rd

0012

DEERING
FRANCESTOWN

6185

15

Match to Page

Match to Page

17

16

Wilson Hill Rd

Gillis Hill Rd 0124

6146

Second New
Hampshire Tpke N

0178 Fire Lane 100
 0145 Fire Lane 101
 0147
 0144 0146
 Tony Pines Rd

0143 0122

School House Rd

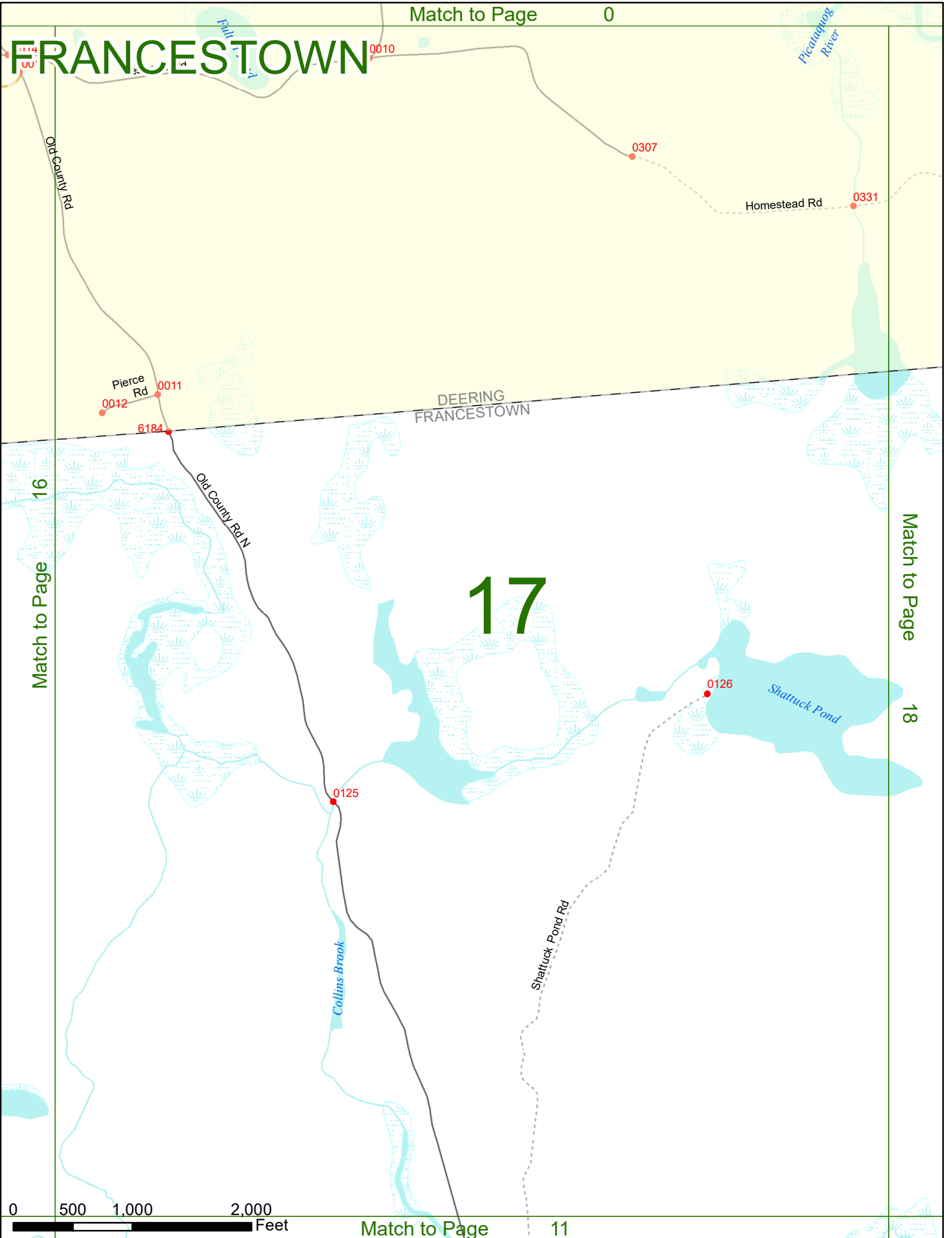
0192



FRANCESTOWN
BENNINGTON

Birch Glen Dr

FRANCESTOWN


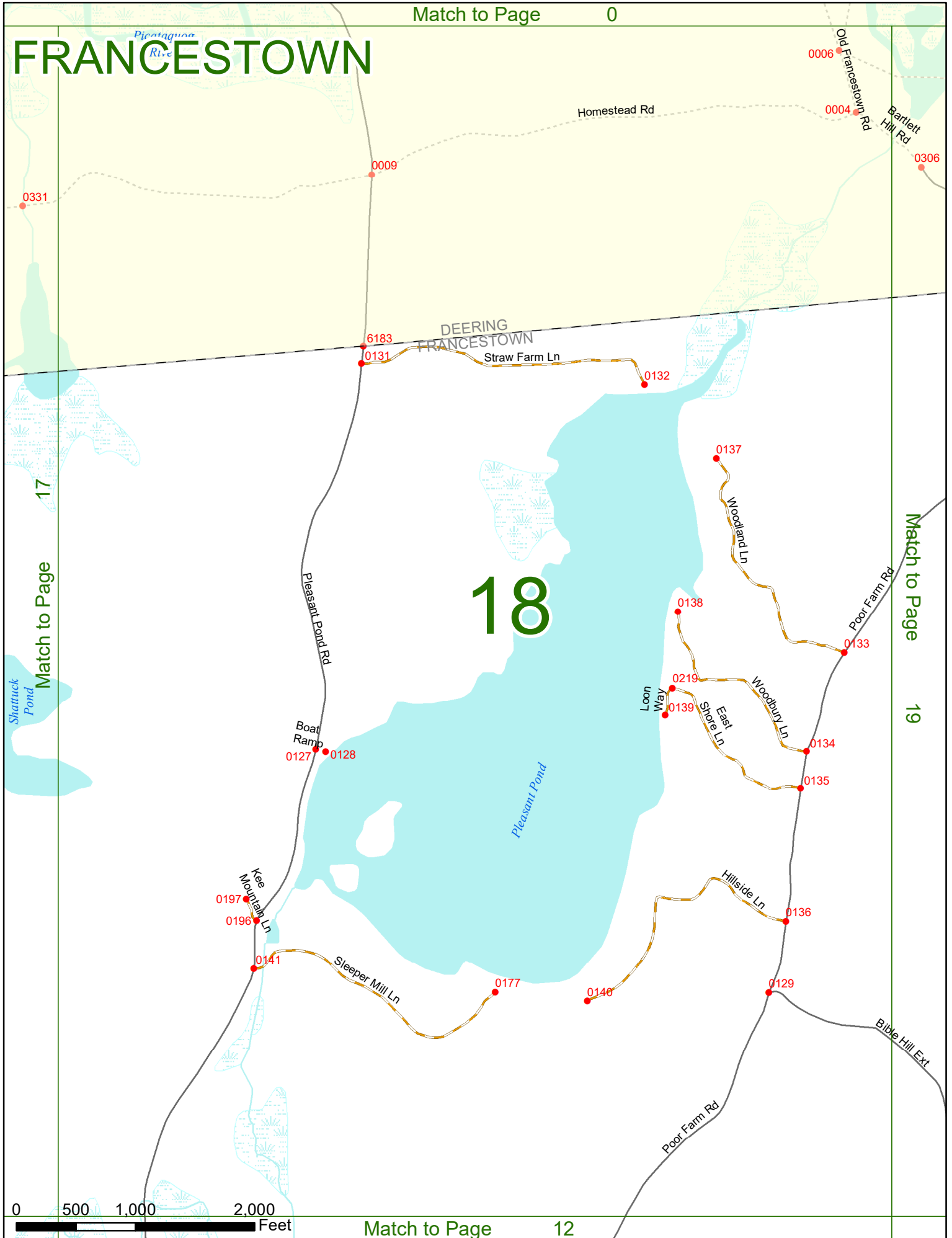


Match to Page 16

17

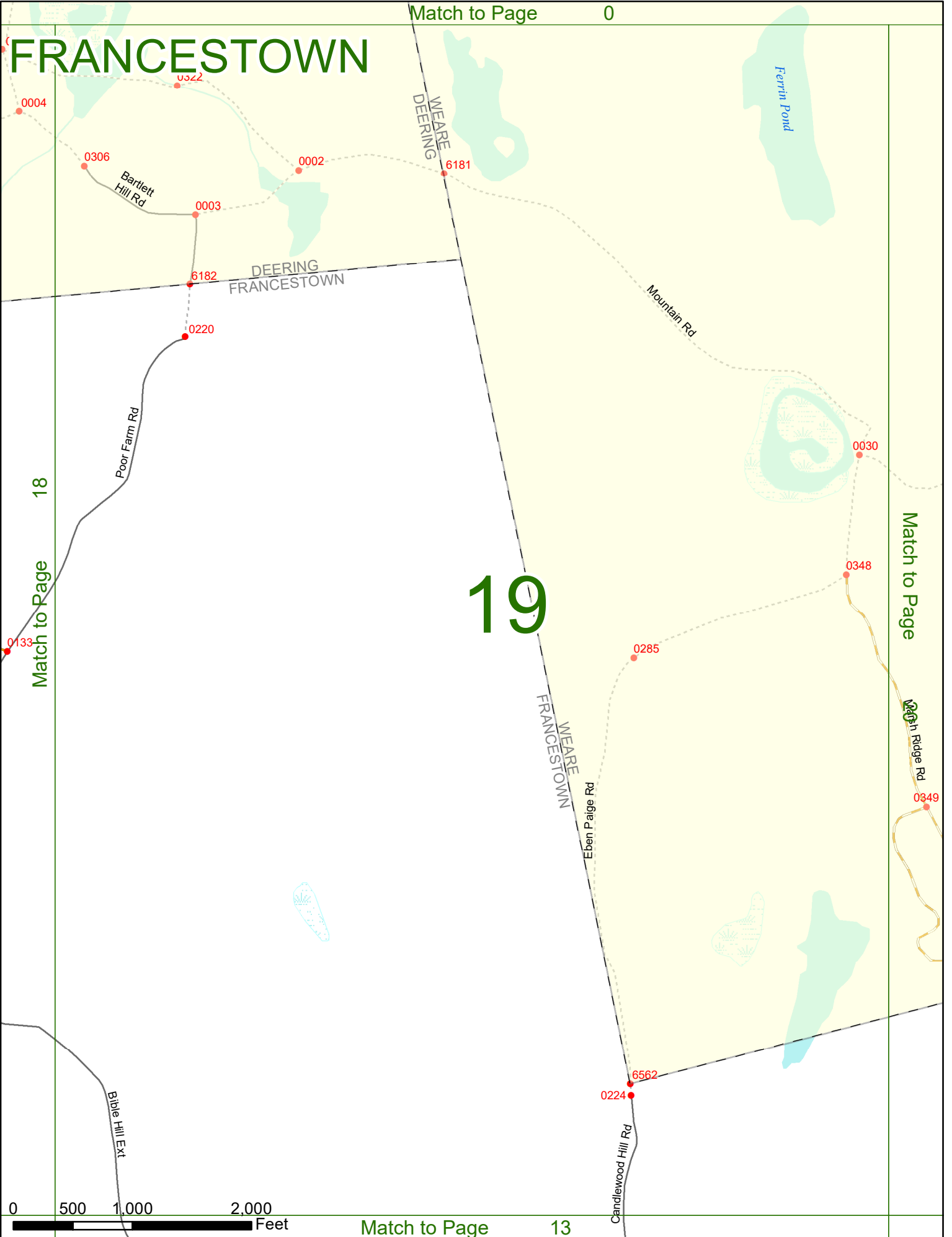
Match to Page 18

FRANCESTOWN



FRANCESTOWN

19



18

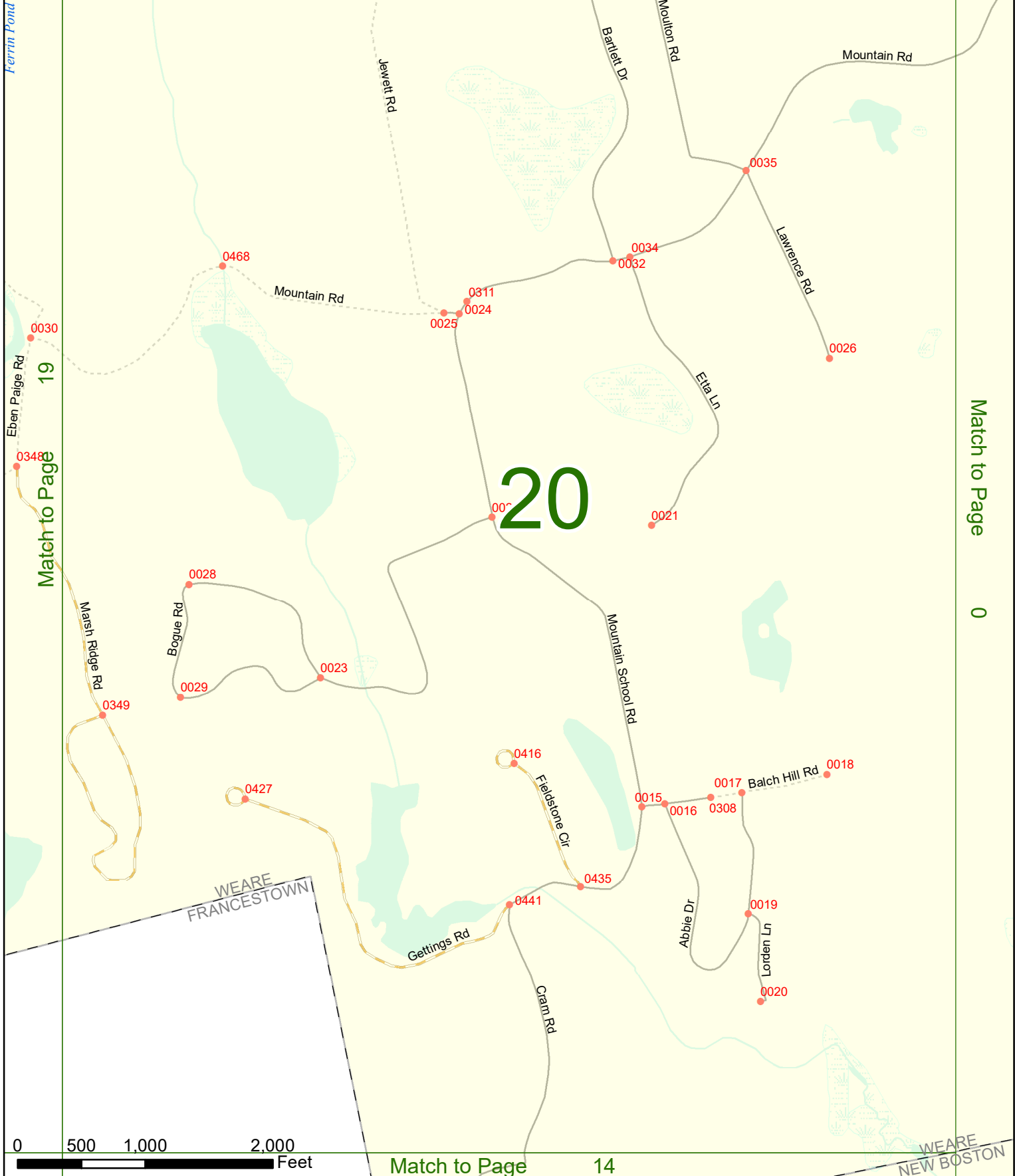
Match to Page

Match to Page



FRANCESTOWN

Ferrin Pond



20

Match to Page 19

Match to Page 0

WEARE
FRANCESTOWN

WEARE
NEW BOSTON

