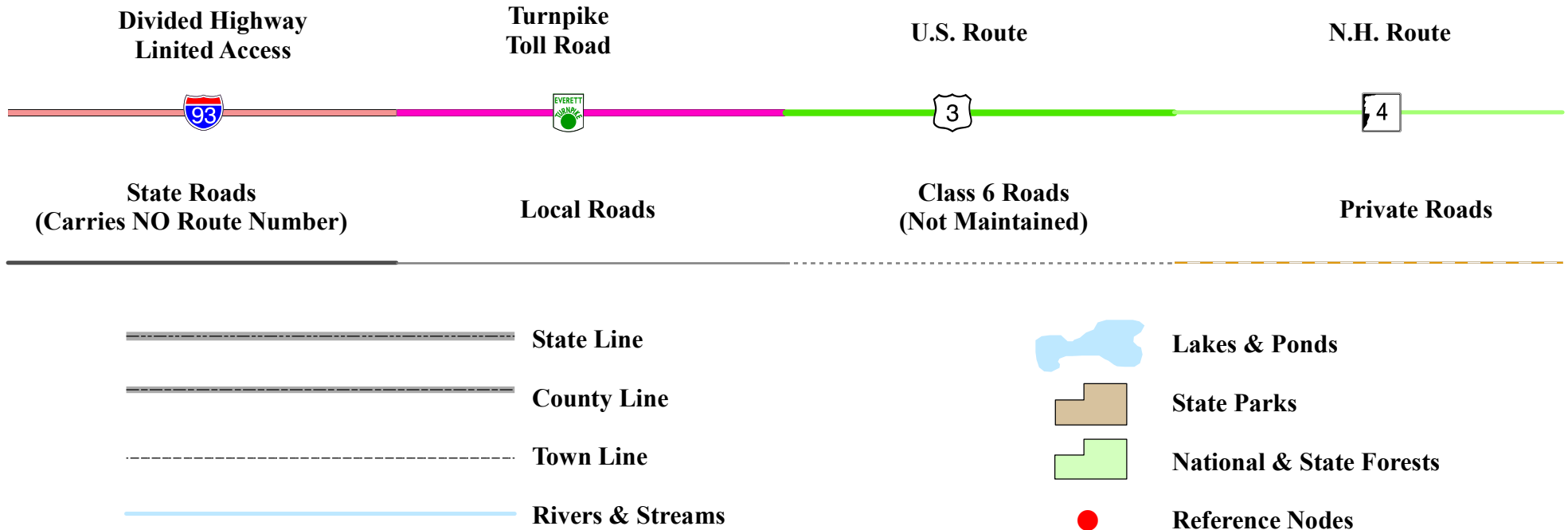


New Hampshire
DOT
 Department of Transportation

Maps and data sets are not guaranteed to be free from errors and omissions. Data is in a constant state of update and correction by various groups and agencies. Information displayed on this map is the best available at the time of publication.

2022 Nodal Reference Bookmap

LEGEND



NHDOT will accept crash locations based on the State of NH Uniform Police Traffic Accident Report.

Crash occurred on:

Option 1 Street Address
 123 Main Street

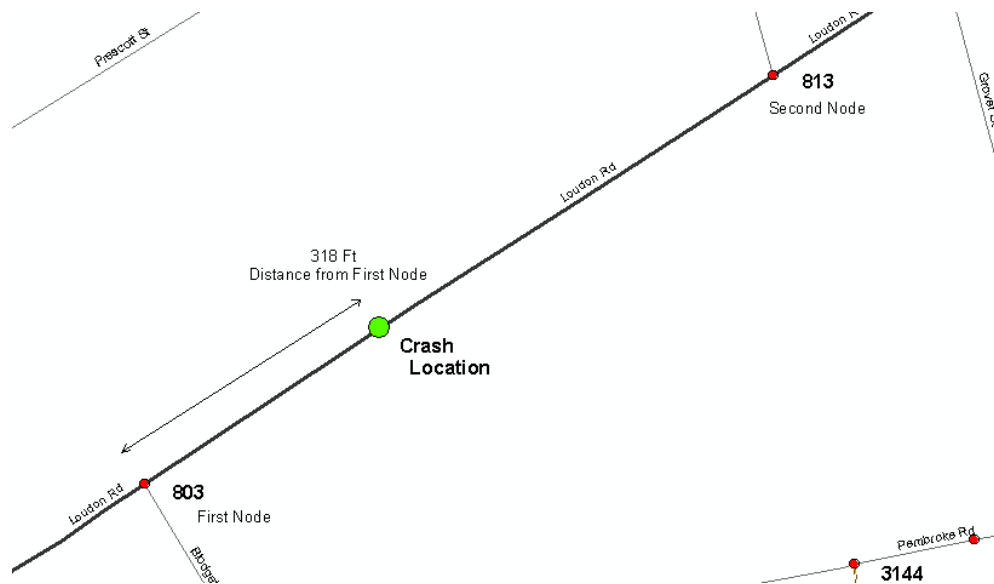
Option 2 Route No and/or Distance from NESW Intesecting Road, Bridge,
 Street name Intersecting Street Town/County line
 Main Street 500 E Oak Street

Option 3 First Node Distance from First Node Second Node
 515 212 632

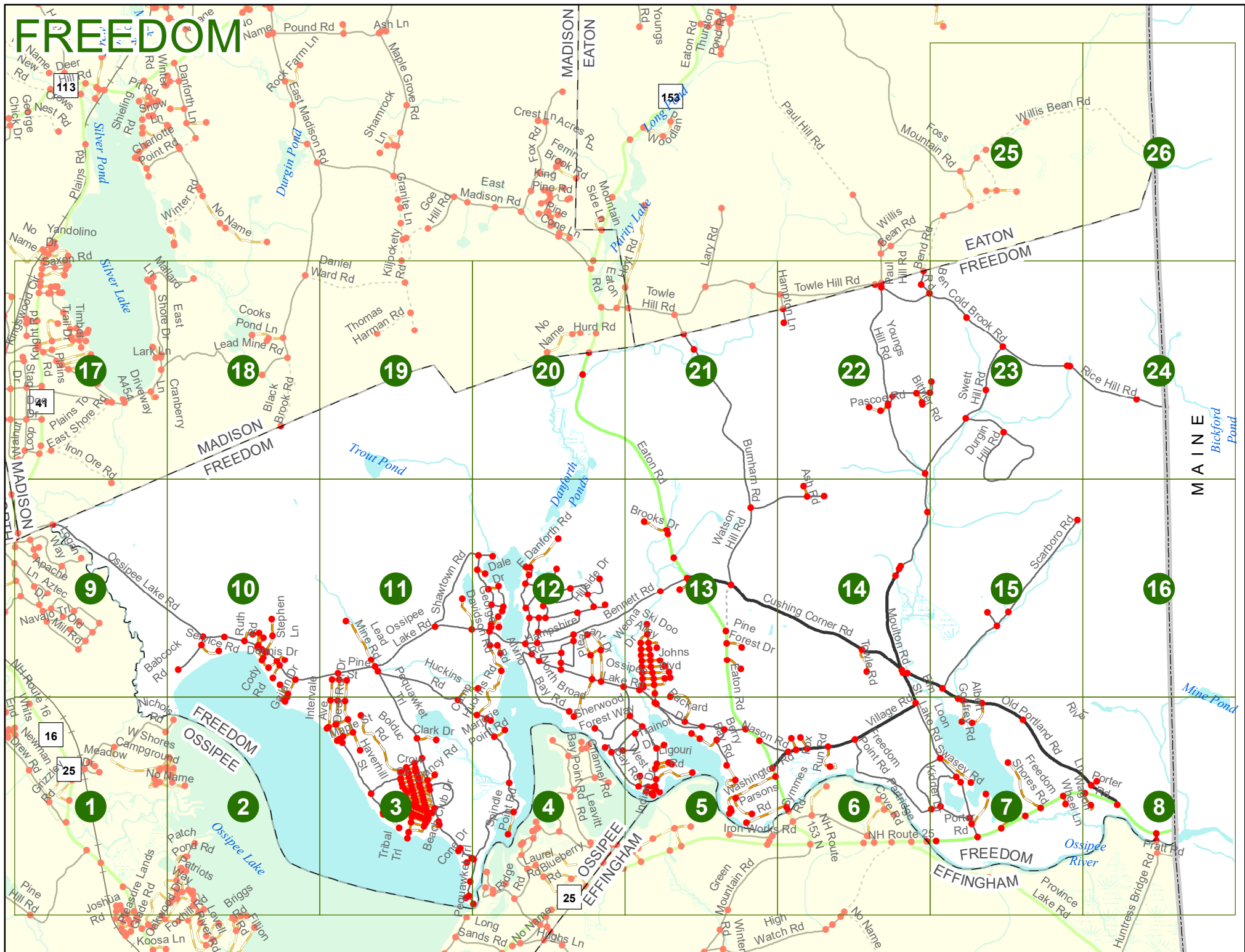
Option 4 Route No and/or Mile Marker on Interstate Only NESW Mile (Marker)
 Street name
 189S 700 feet S 36.8

Option 3 – Example

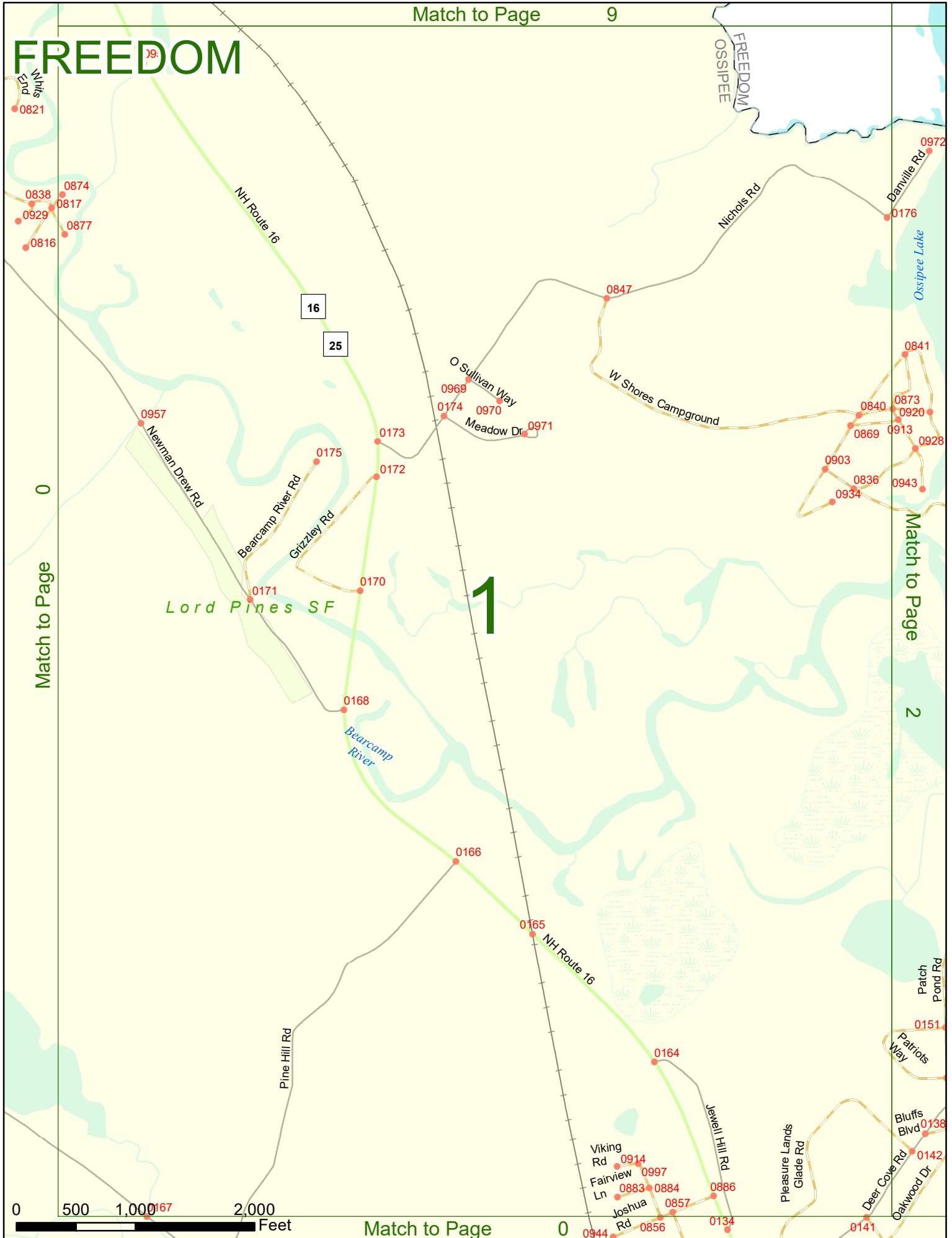
Street Name Loudon Road
First Node 803
Distance from First Node 318 Ft
Second Node 813



FREEDOM



FREEDOM



Match to Page

0

Match to Page

2

Lord Pines SF

1



FREEDOM

Ross Dr
Gailan
0530
0654
0531
0655

Intervale Ave
0161
0162

Nichols Rd
Danville Rd
0176
0972

0841
W Shores
Campground
0840 0879 0913 0920
0869 0928
0836 0943 0837

FREEDOM
OSSISPEE

2

Bearcamp
River

Ossipee Lake

Match to Page 1

Match to Page 3

0293

0290 0291

0292
Blanchard Rd
0824
0995
Deer Cove Rd

0151
Benson Rd

0150 0149 0139 0117
0148 0118
1064
Patriots Way
0138 0143
1065
Pleasure Lands
Glade Rd
0142 0146
Bluffs Blvd
S Shore Rd
0140
Oakwood Dr
0147
0140


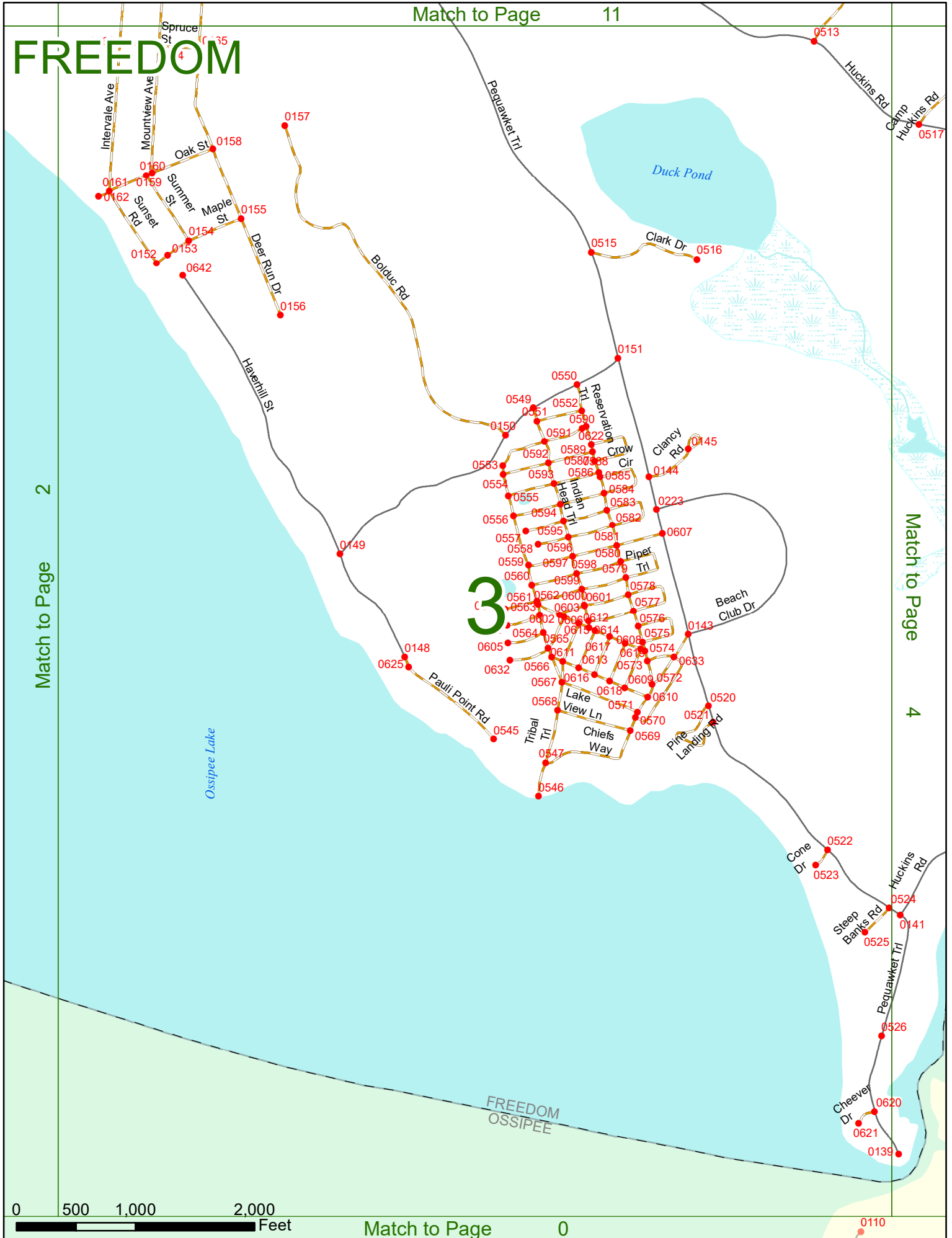
0 500 1000 2,000 Feet

Match to Page 0
Foxhill Rd 0774
0655
0658
1068

FREEDOM

Match to Page 2

Match to Page 4



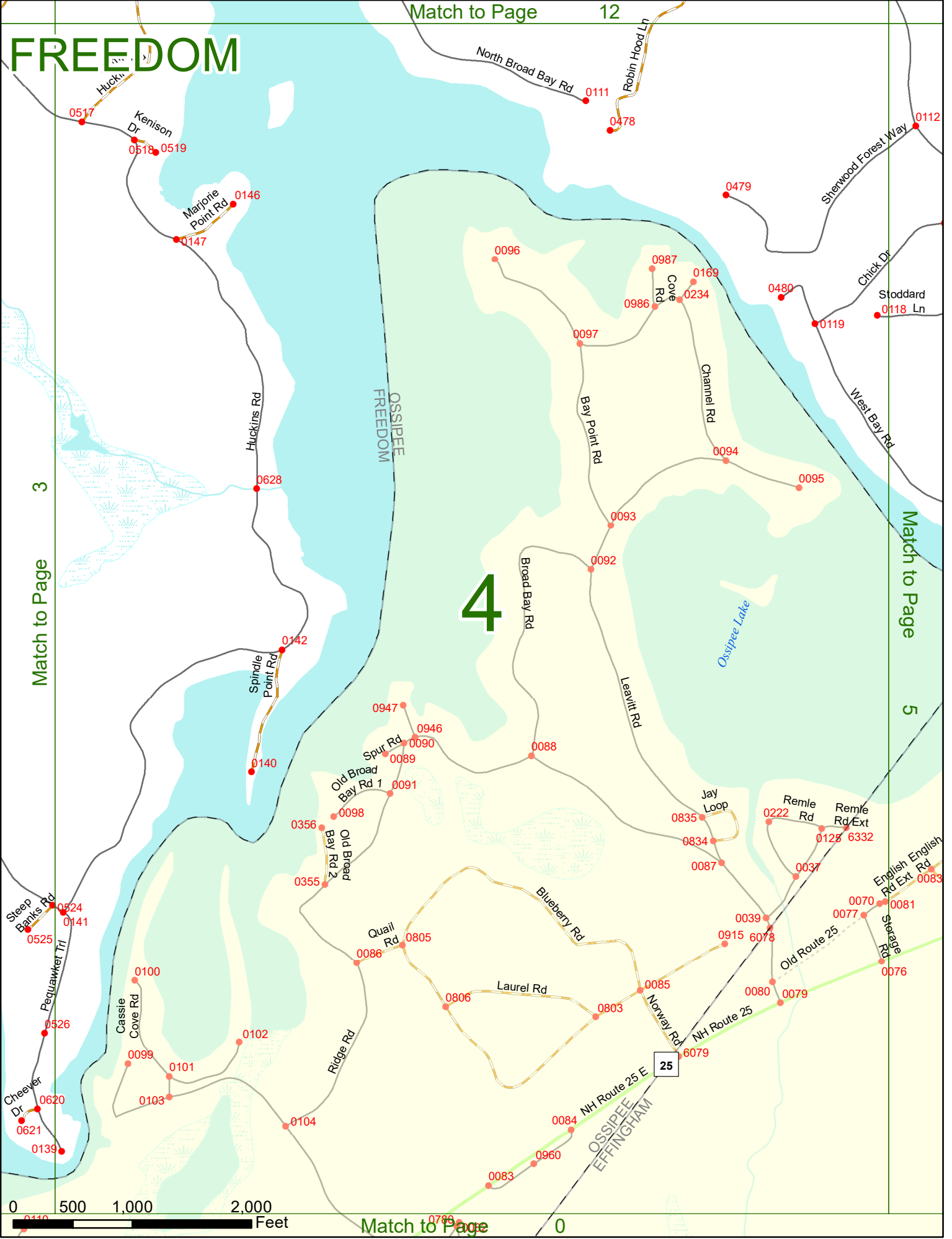
FREEDOM

Match to Page 12

Match to Page 3

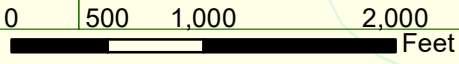
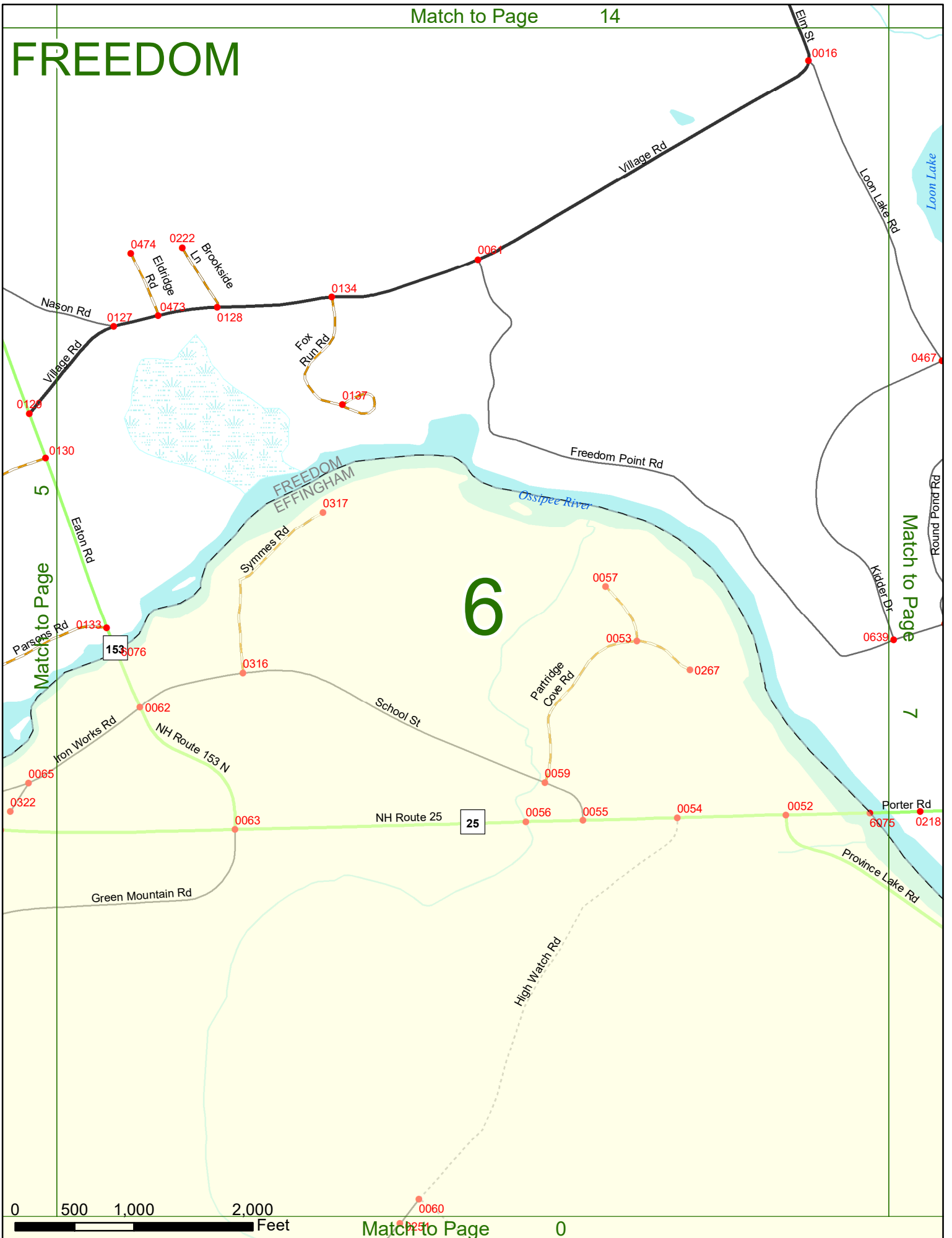
Match to Page 5

4

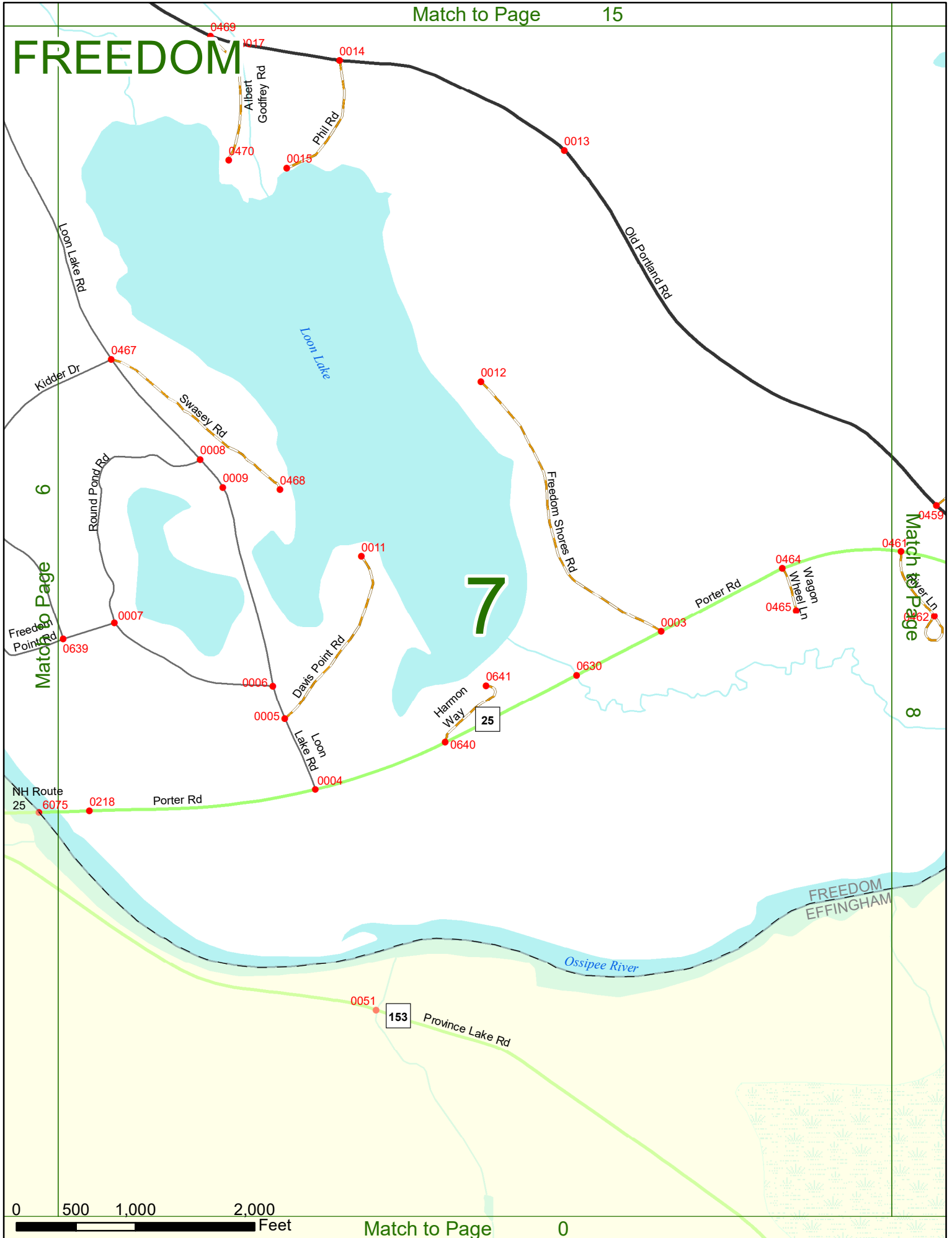


Match to Page 0

FREEDOM



FREEDOM



Match to Page 6

Match to Page 8

7

153

25

0 500 1,000 2,000 Feet

FREEDOM

Mire Pond

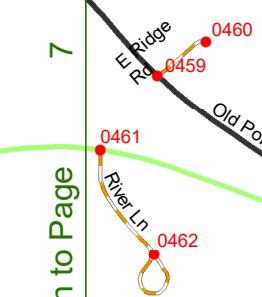
7

8

M A I N E

Match to Page

Match to Page 0



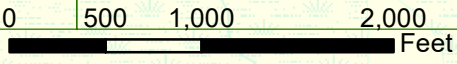
25

FREEDOM
EFFINGHAM

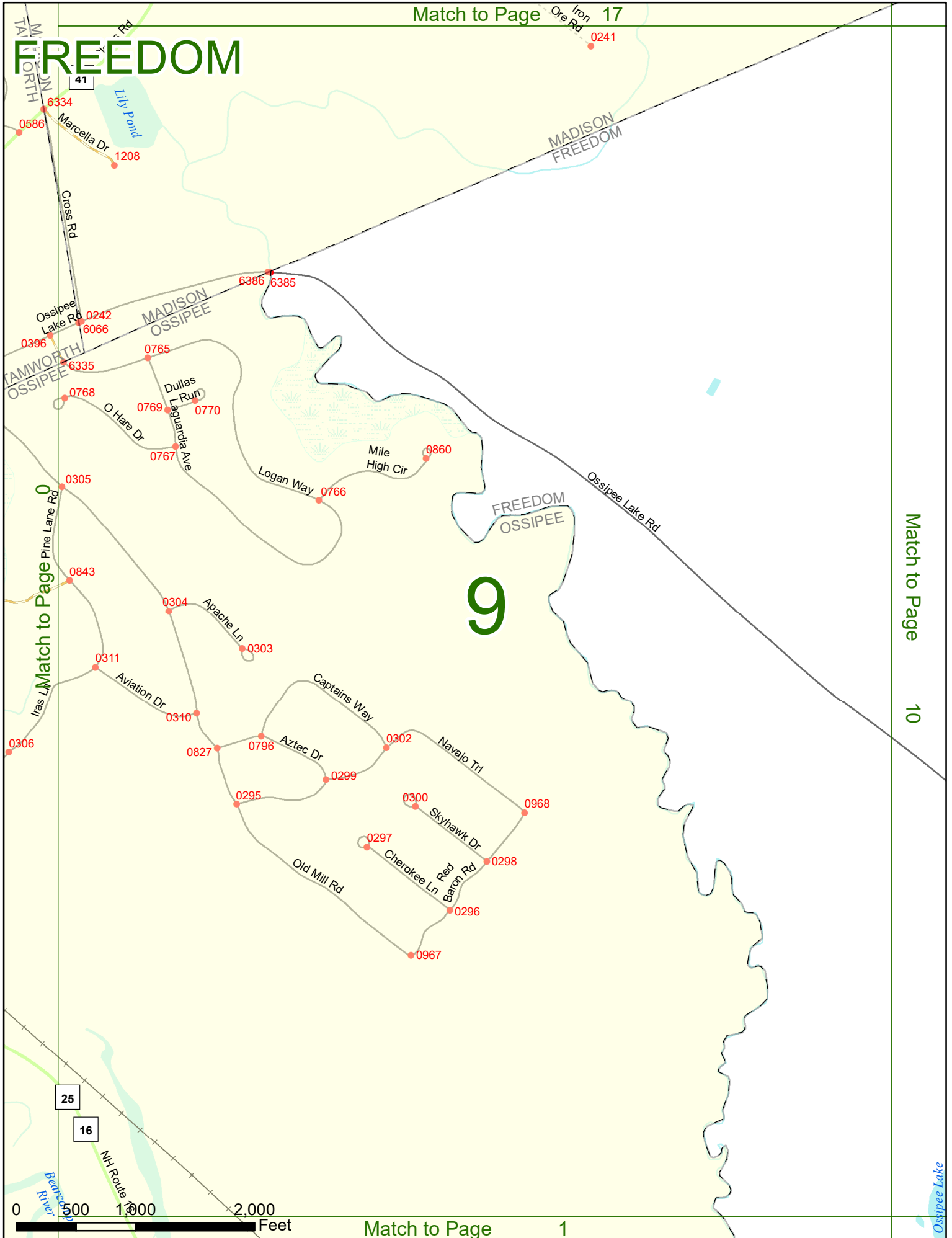
Ossipee River

Huntress Bridge Rd

Pratt Rd



FREEDOM



FREEDOM


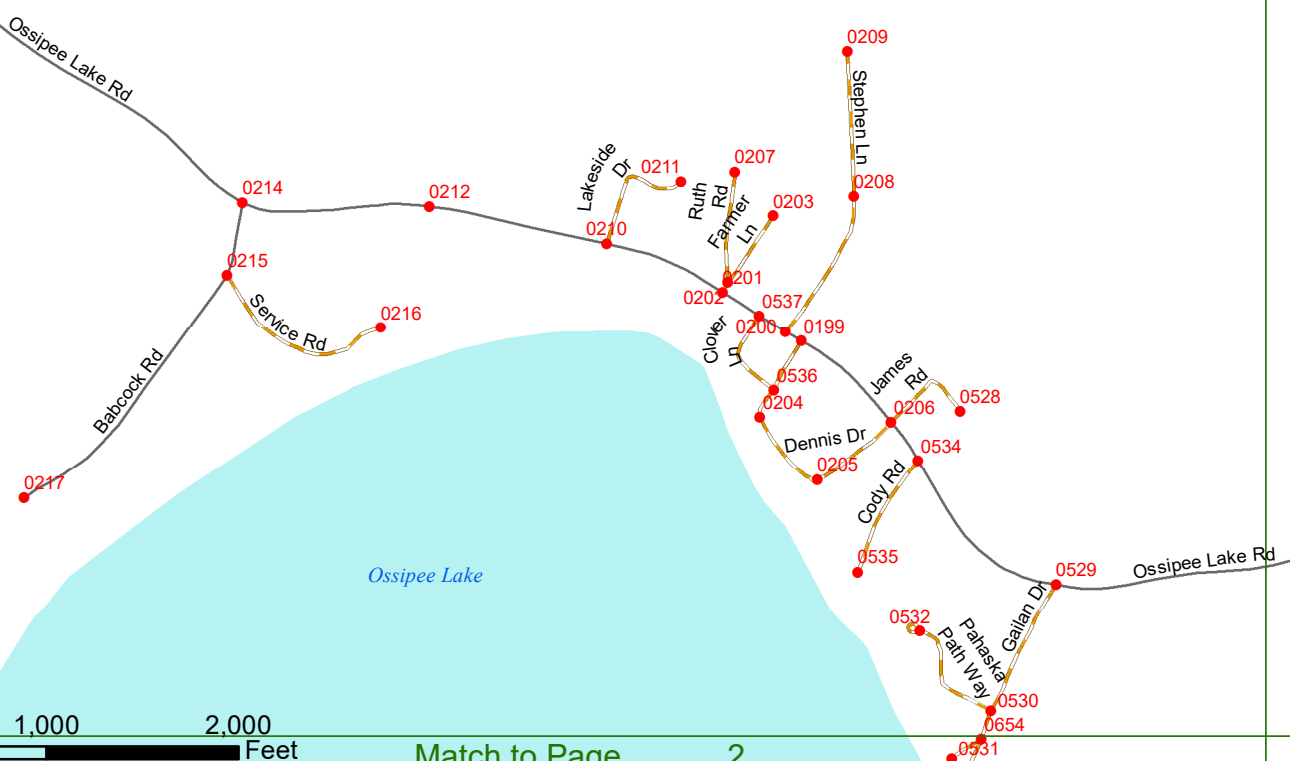
9

Match to Page

10

Match to Page

11



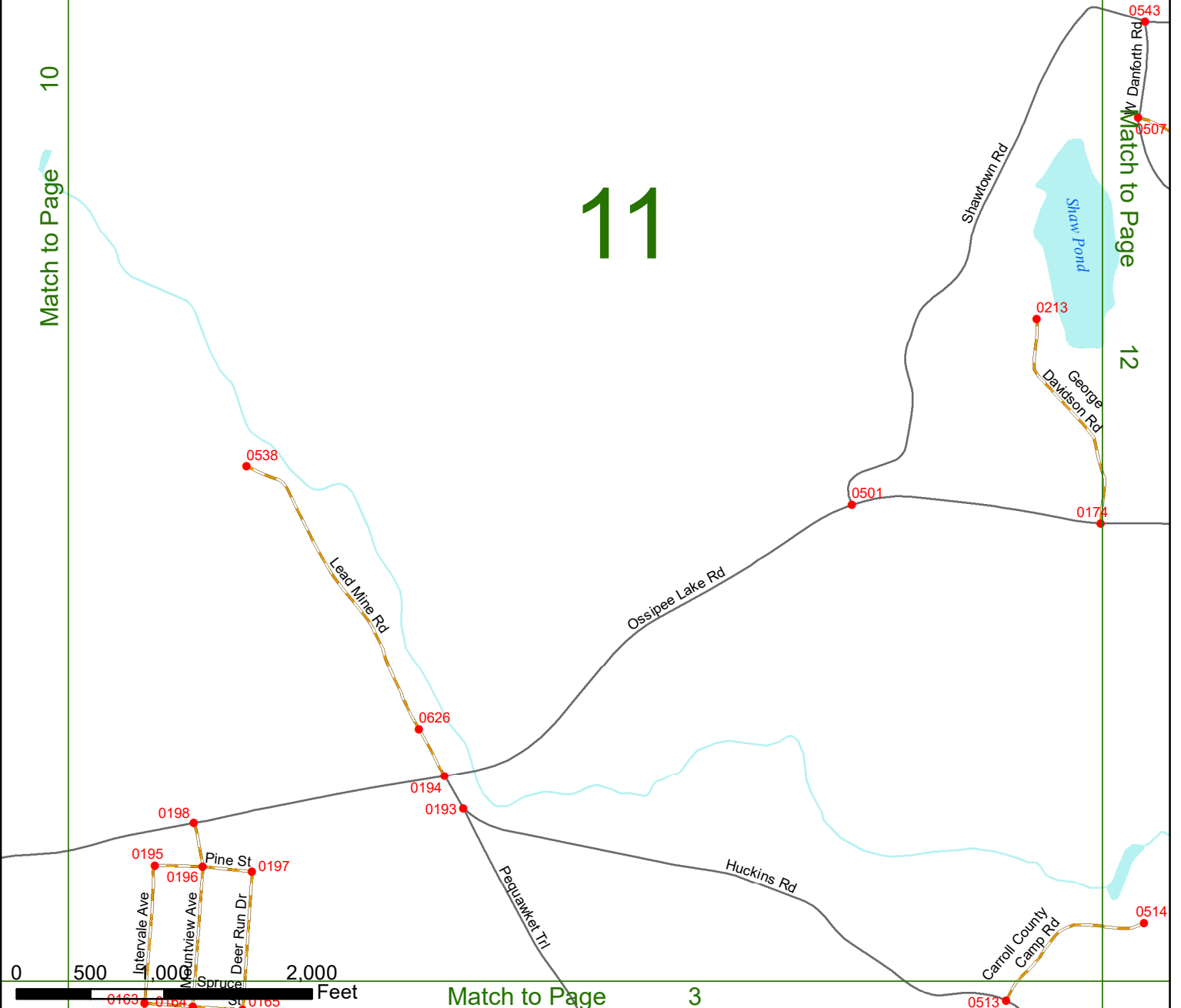
FREEDOM

Match to Page 10

11

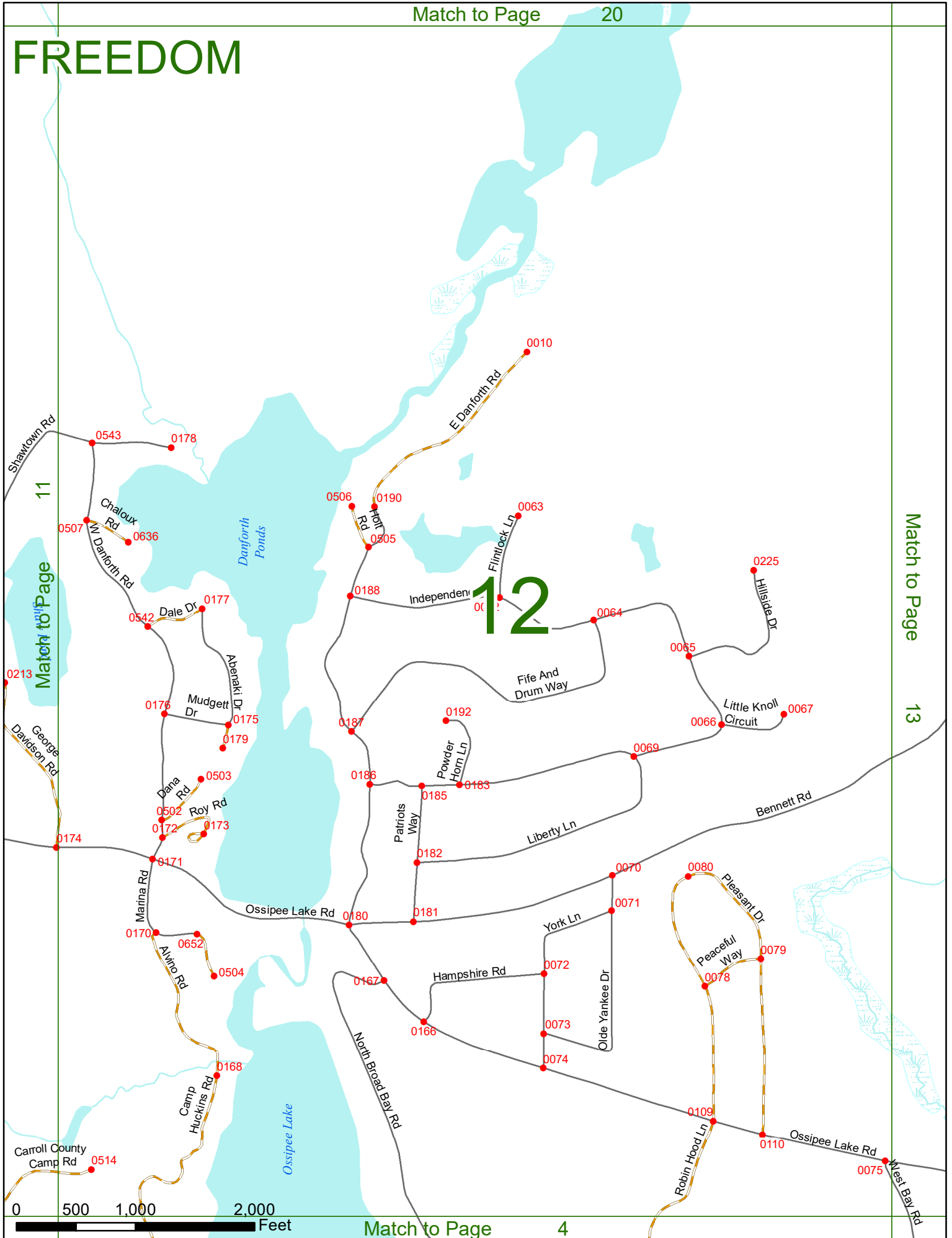
Match to Page 12

12



Match to Page 3

FREEDOM



11

Match to Page

12

Match to Page

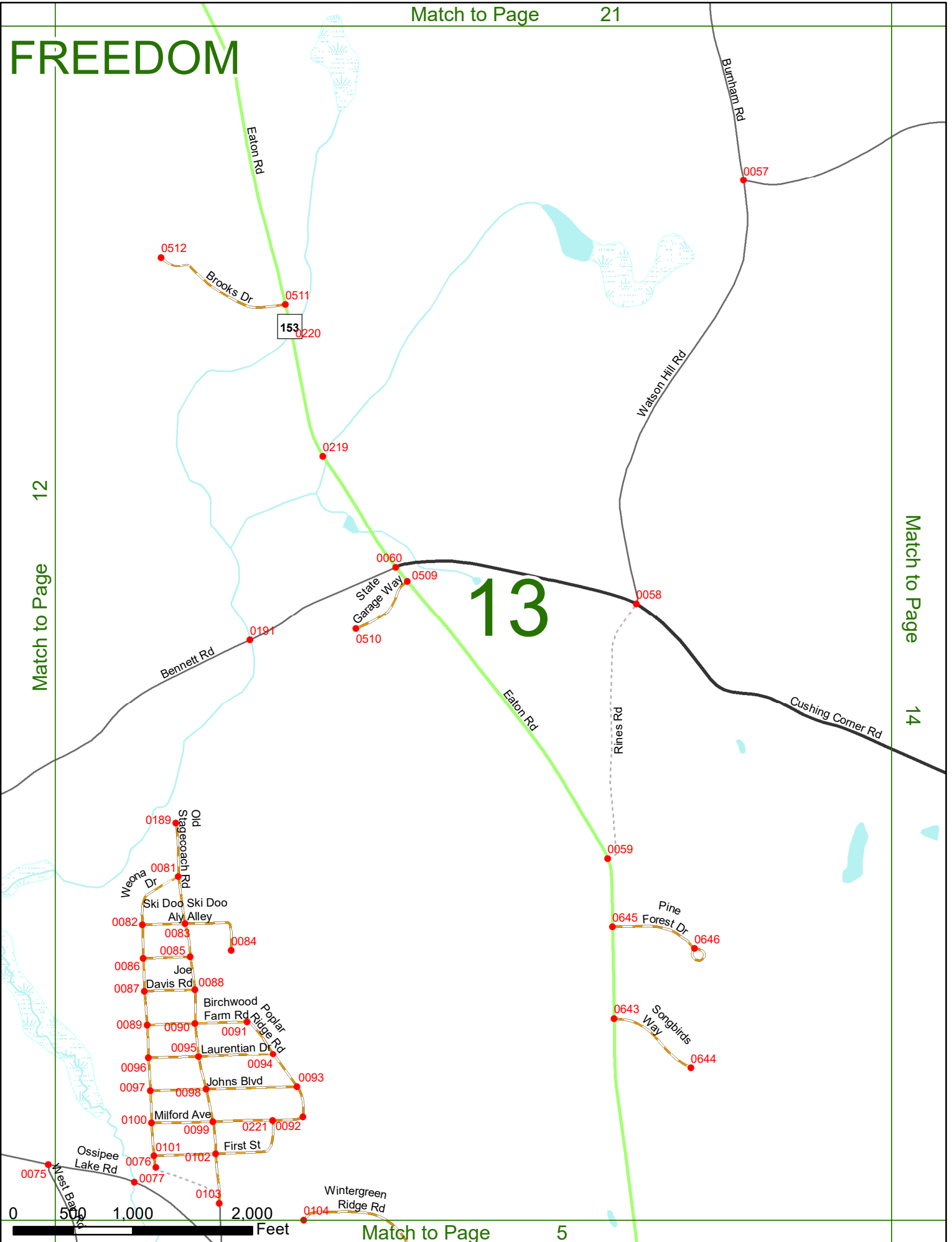
13

FREEDOM

Match to Page 12

Match to Page 14

13



FREEDOM

Match to Page 13

Match to Page 15

14

Watson Hill Rd

Jr Rd

0054

0056

Moulton Rd

0026

0458

0634

0025

Moulton Rd

Cushing Corner Rd

0471

Towle Rd

0472

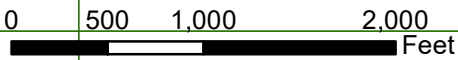
0021

0020

0019

Old Portland Rd

Elm St



FREEDOM

15

Moulton Rd

0026

0024

14

Match to Page

Match to Page

16

Scarboro Rd

0023

0629

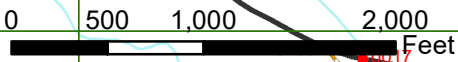
0022

Black Rd

Scarboro Rd

Old Portland Rd

0018



FREEDOM

0024

15

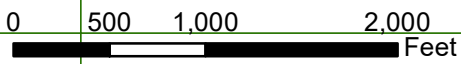
Match to Page

16

M A I N E

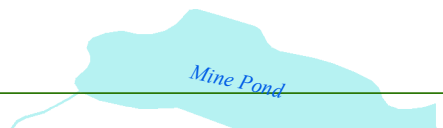
Match to Page

0

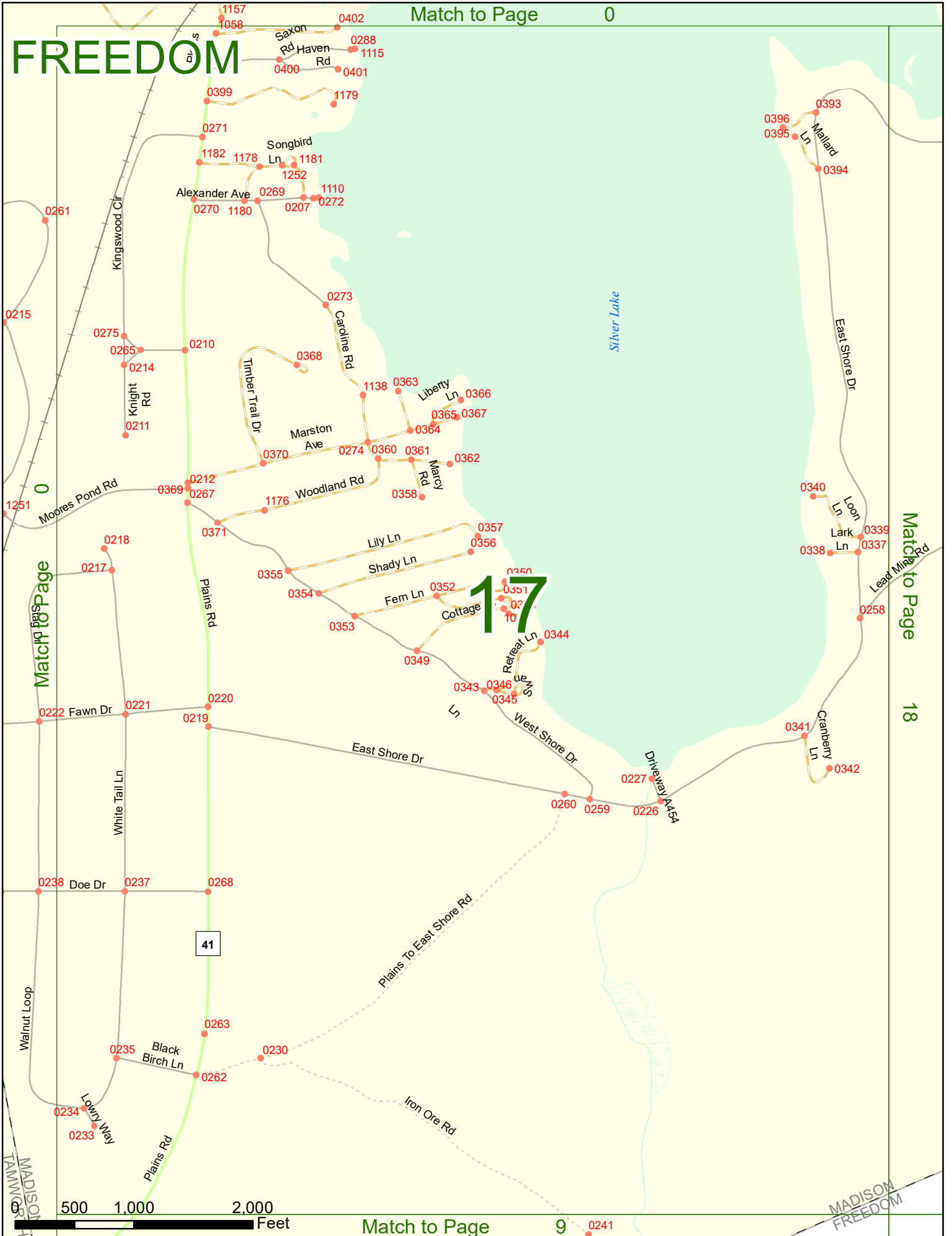


Match to Page

8



FREEDOM



Match to Page 0

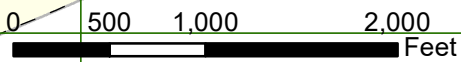
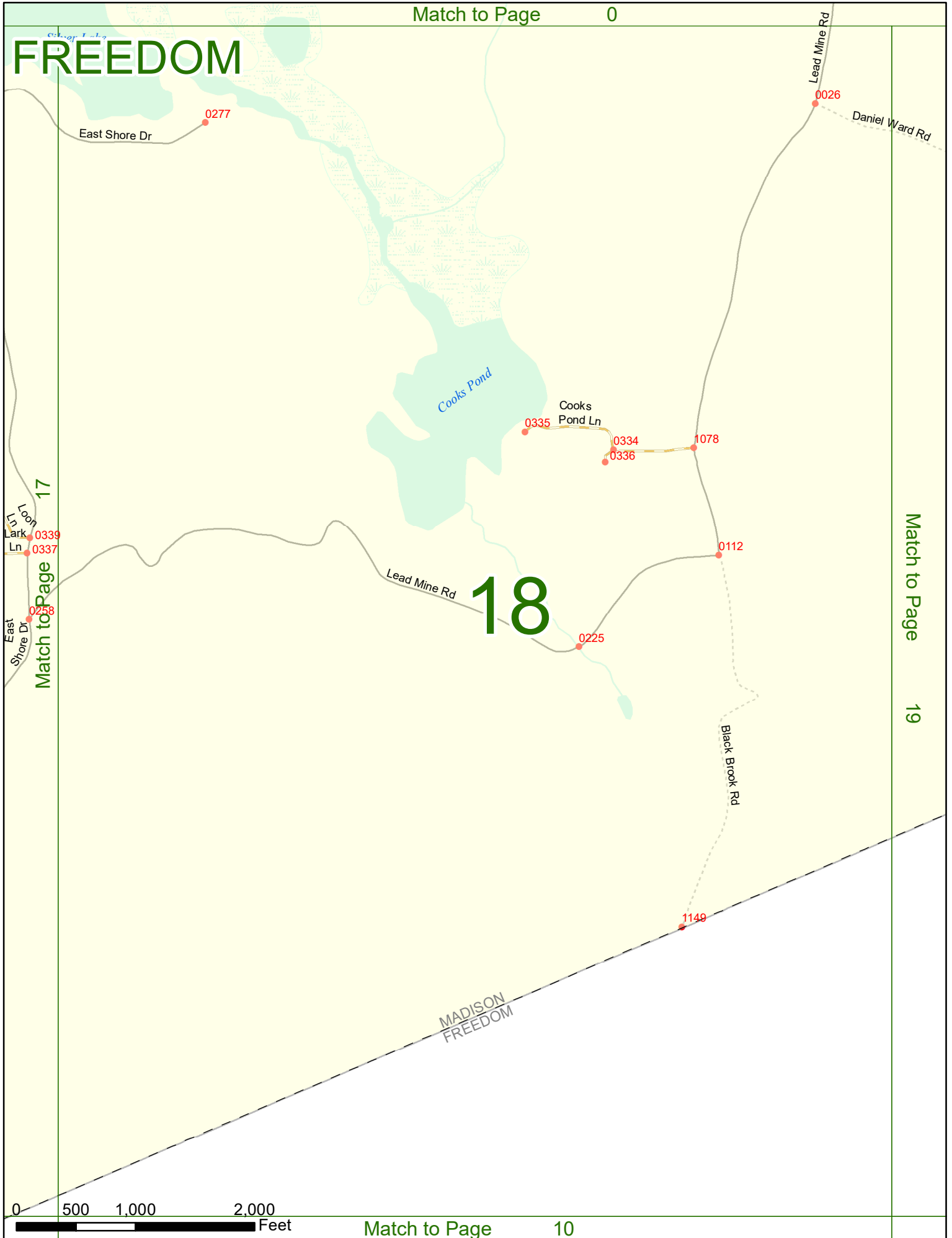
Match to Page 18

18

500 1,000 2,000 Feet

MADISON FREEDOM

FREEDOM



MADISON
FREEDOM

FREEDOM

Match to Page 0

Daniel Ward Rd

0024

Goe Hill Rd

1224

Thomas Harman Rd

1225

0025

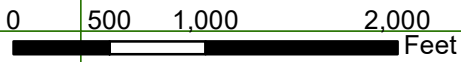

18

Match to Page

19
MADISC
FREEDOM

Match to Page

20



Match to Page

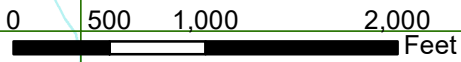
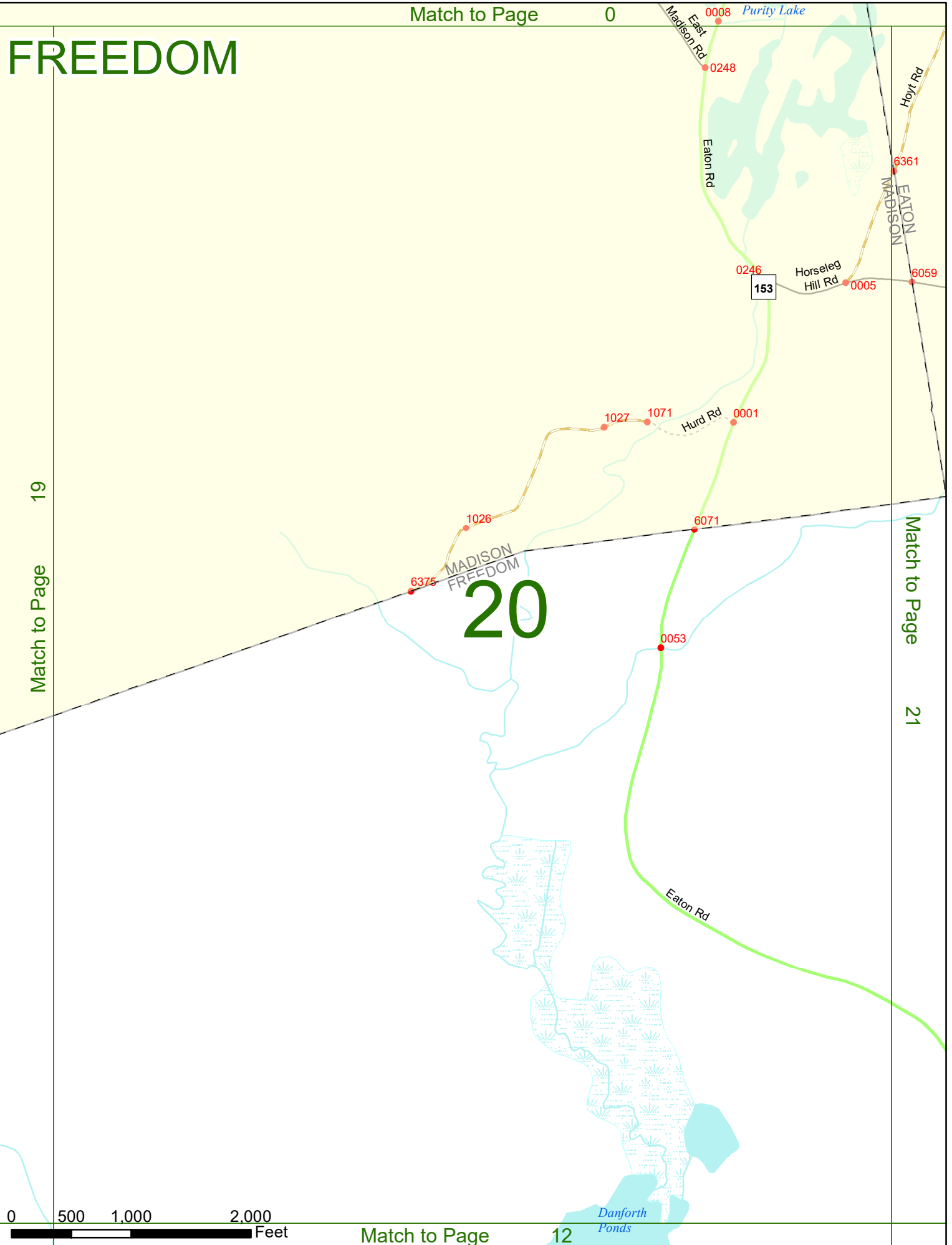
11

FREEDOM

Match to Page 19

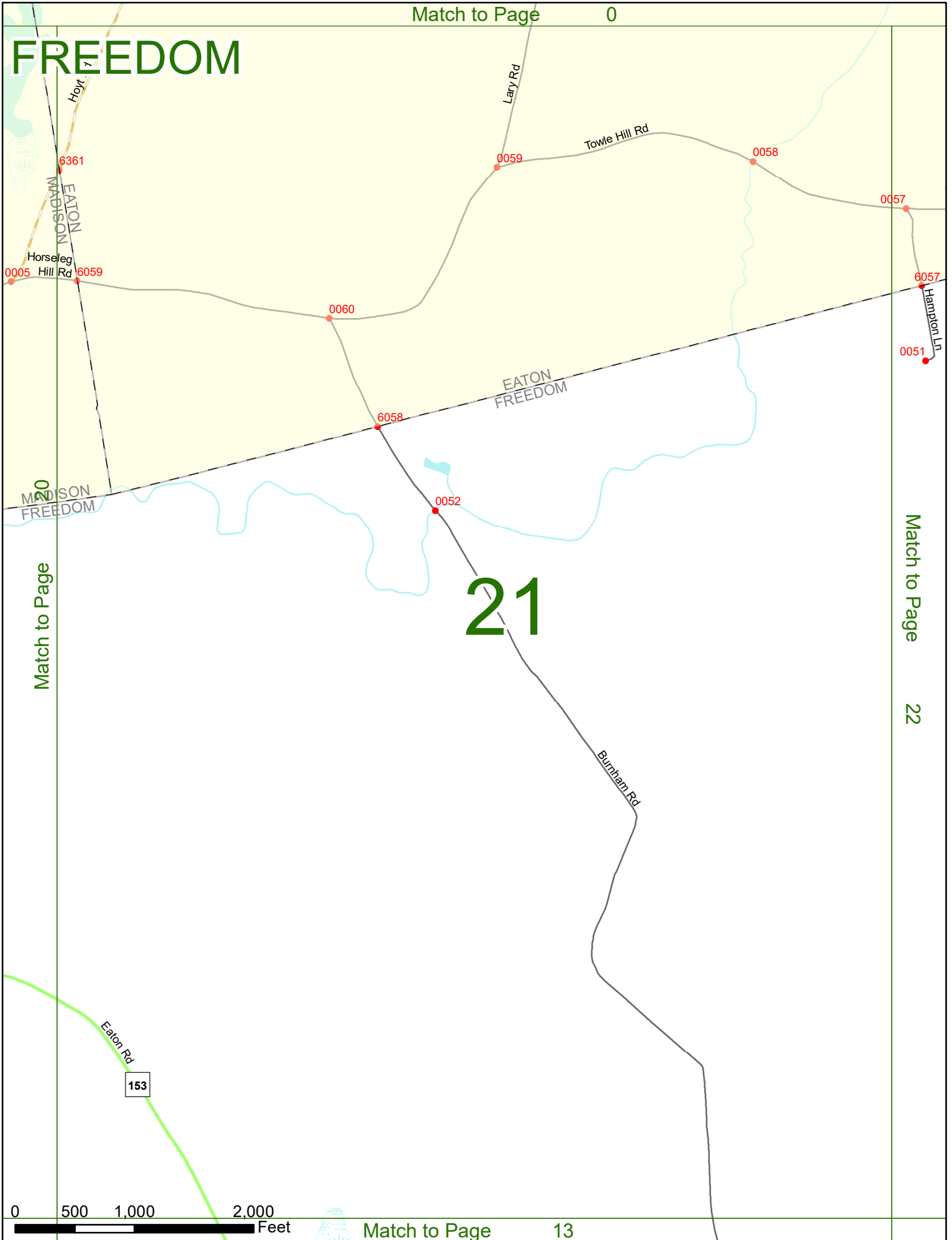
Match to Page 21

20



Danforth Ponds

FREEDOM



Match to Page

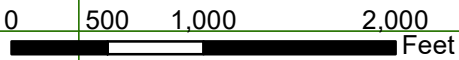
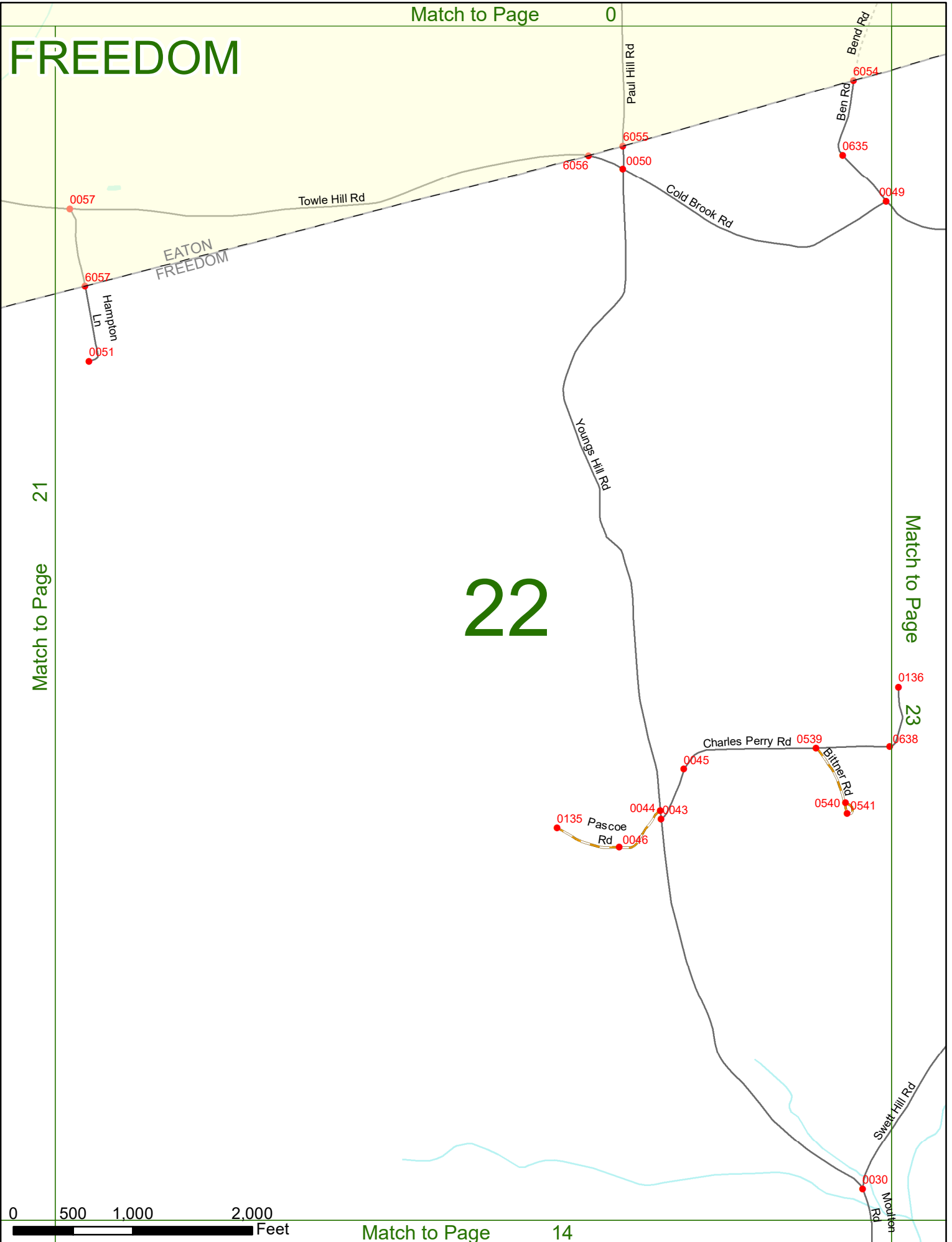
Match to Page 22

FREEDOM

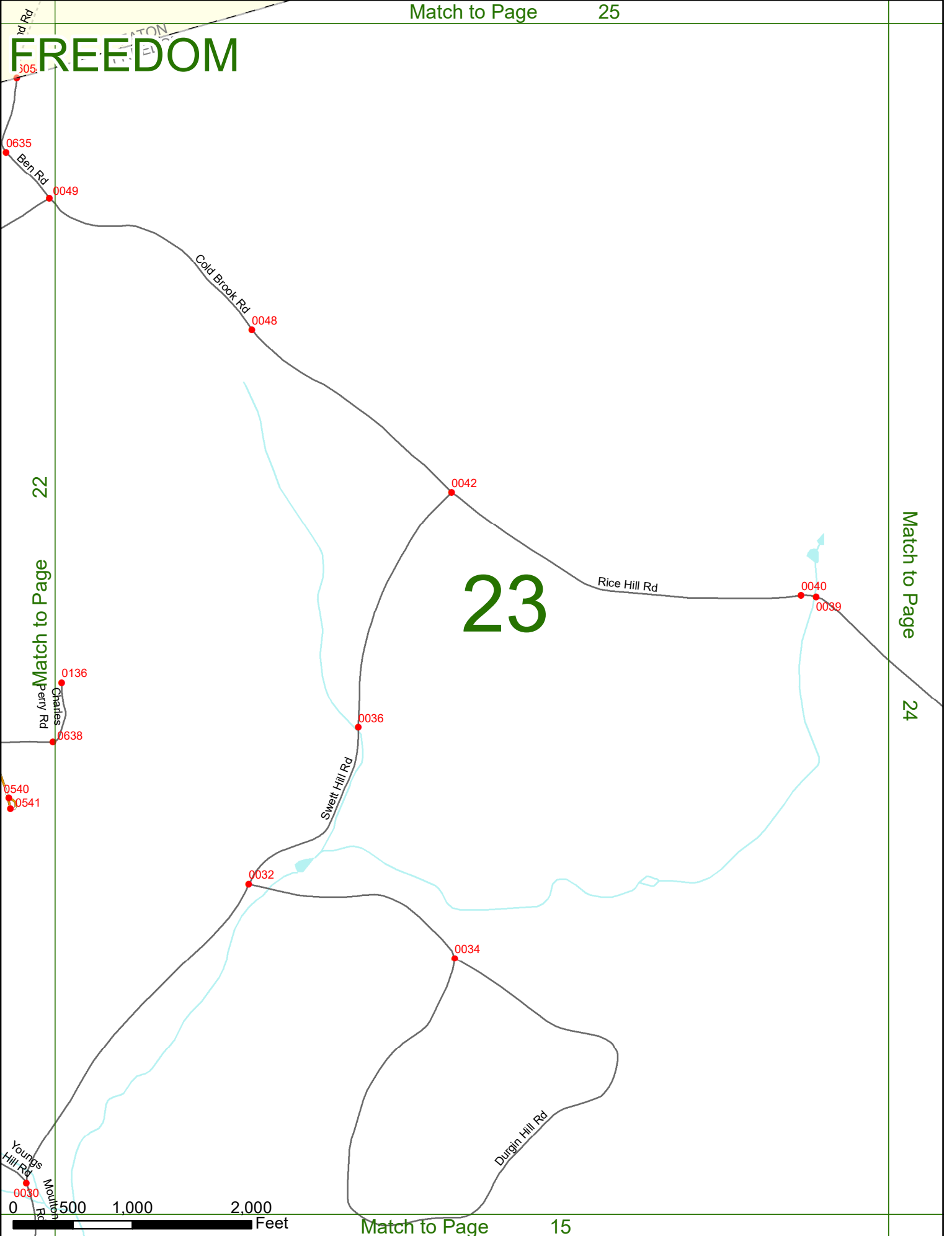
Match to Page 21

Match to Page 23

22



FREEDOM



22

Match to Page

Match to Page

24

23



FREEDOM

23

Match to Page

24

Match to Page 0

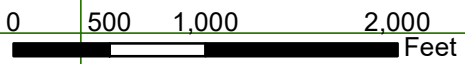
M A I N E

Rice Hill Rd

0037

8033

Bickford Pond

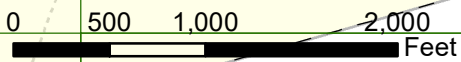
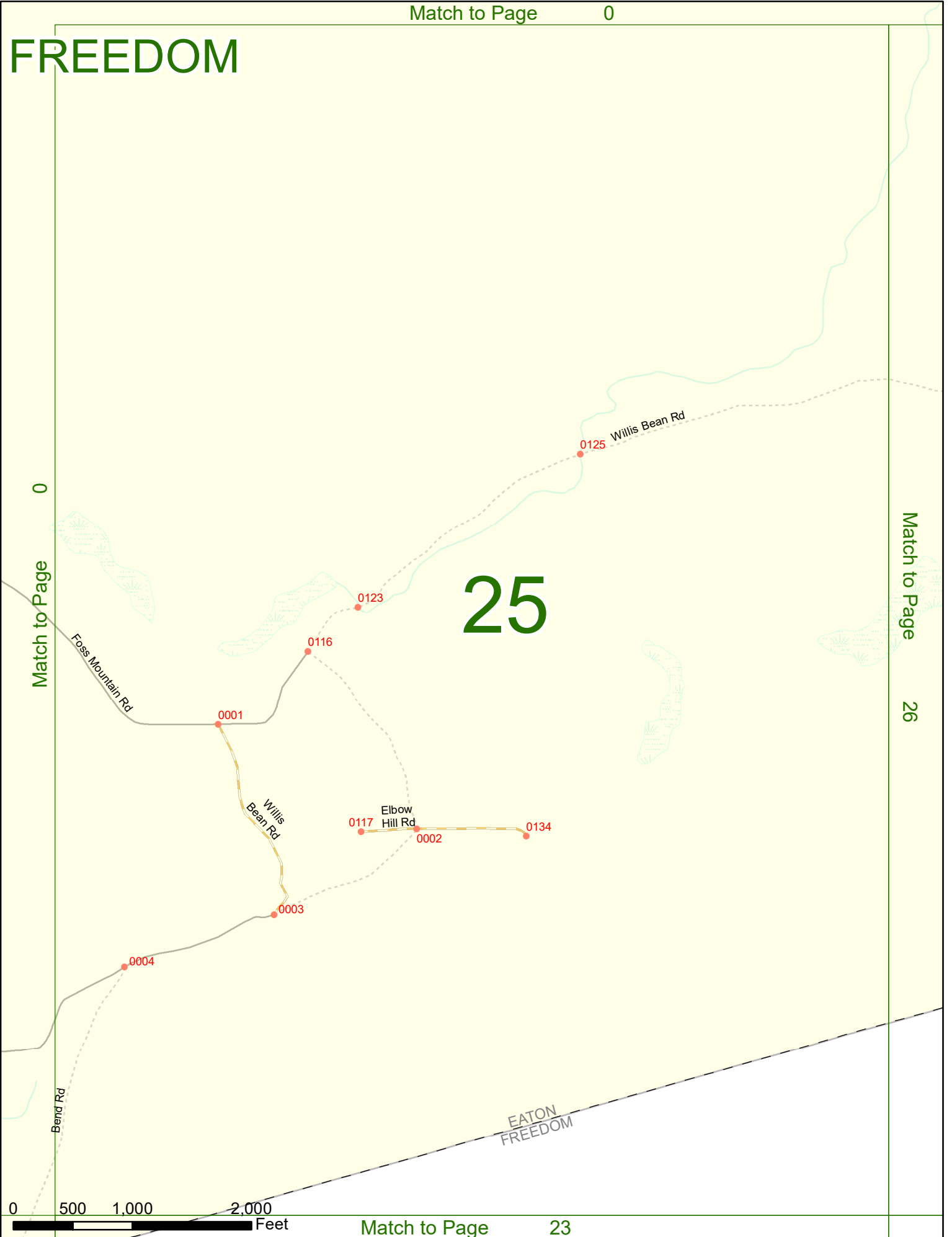


FREEDOM

25

Match to Page 0

Match to Page 26



FREEDOM

25

Match to Page

Willis Bean Rd

8031

26

M A I N E

EATON
FREEDOM

Match to Page

0

