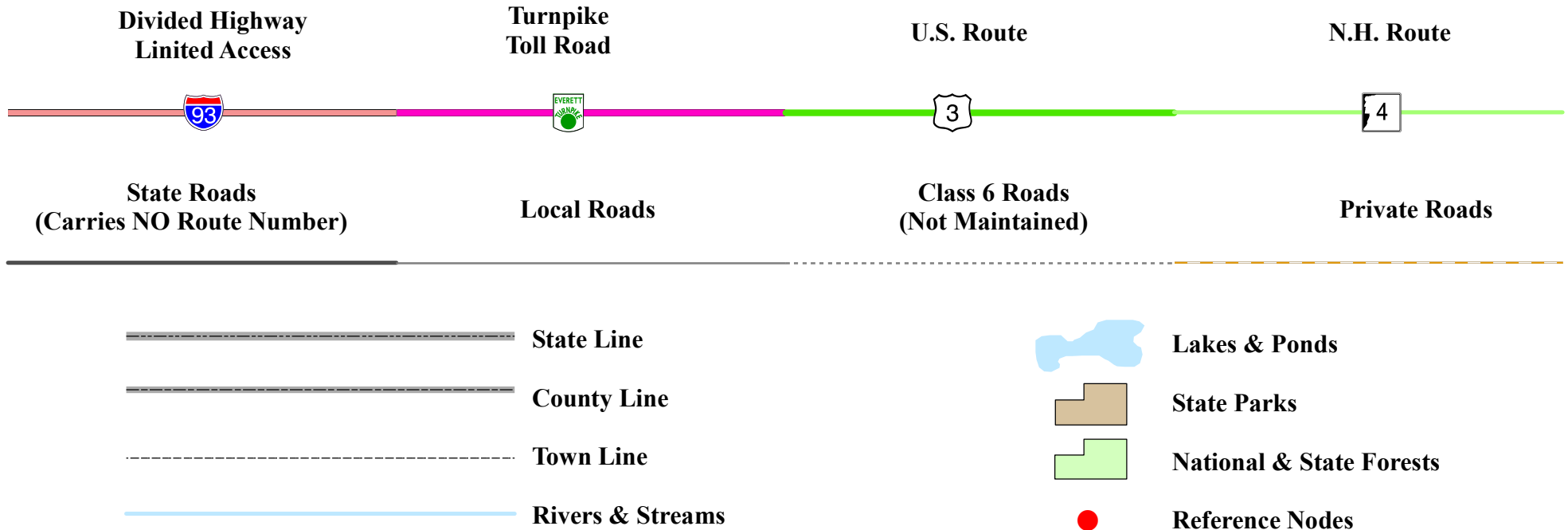


New Hampshire
DOT
Department of Transportation

Maps and data sets are not guaranteed to be free from errors and omissions. Data is in a constant state of update and correction by various groups and agencies. Information displayed on this map is the best available at the time of publication.

2022 Nodal Reference Bookmap

LEGEND



NHDOT will accept crash locations based on the State of NH Uniform Police Traffic Accident Report.

Crash occurred on:

Option 1 Street Address
 123 Main Street

Option 2 Route No and/or Distance from NESW Intesecting Road, Bridge,
 Street name Intersecting Street Town/County line
 Main Street 500 E Oak Street

Option 3 First Node Distance from First Node Second Node
 515 212 632

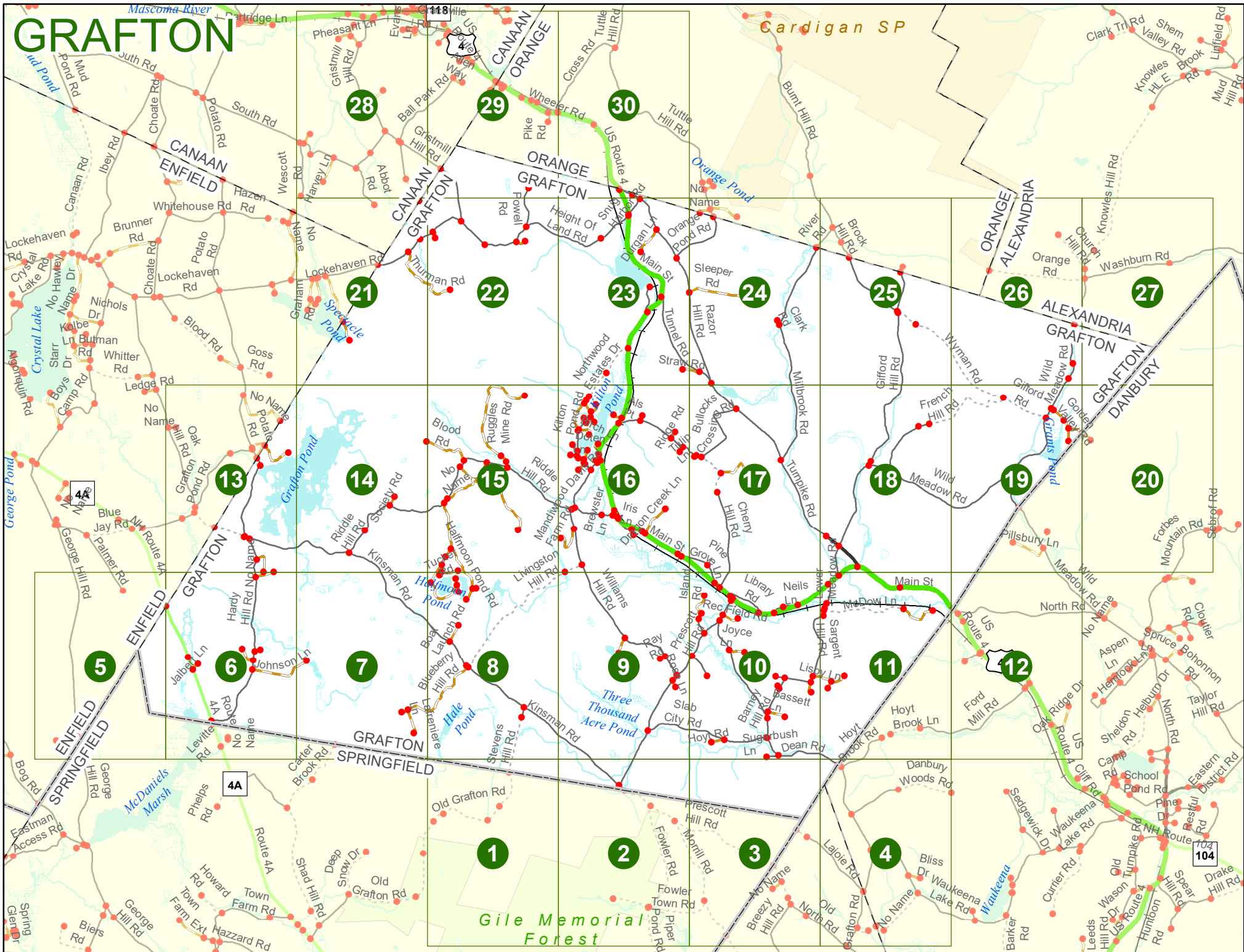
Option 4 Route No and/or Mile Marker on Interstate Only NESW Mile (Marker)
 Street name
 189S 700 feet S 36.8

Option 3 – Example

Street Name Loudon Road
First Node 803
Distance from First Node 318 Ft
Second Node 813



GRAFTON



GRAFTON

Match to Page 8

GRAFTON
SPRINGFIELD

Stevens Hill Rd

8476

Old Grafton Rd

0288

0117

0358

0116

0

Match to Page 8

Old Grafton Rd

Match to Page 2

2

1

Gile
Memorial
Forest

0 500 1,000 2,000 Feet

Match to Page

0

GRAFTON

Match to Page 9

9

Kinsman Rd

Prescott Hill Rd

0007

Fowler Rd

GRAFTON
SPRINGFIELD 8475

1

Match to Page

2

Match to Page

3

Morill Rd

Fowler Rd

Gile
Memorial
Forest

0114

0115

0109

Fowler Town Rd

Piper Pond Rd

0 500 1,000 2,000 Feet

Match to Page

0

GRAFTON

Match to Page 2

Match to Page 4

3

GRAFTON
SPRINGFIELD

GRAFTON
WILMOT

DANBURY
WILMOT

Prescott Hill Rd

0182

0149

0112

0183

0366

0367

0308

0148

0110

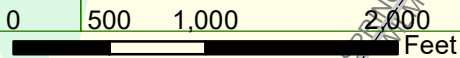
Fowler Town Rd

0184

Breezy Hill Rd

0406

Old North Rd



GRAFTON

84

Hoyt Brook Rd

GRAFTON
DANBURY

GRAFTON
WILMOT

Dean Rd

0083

Danbury Woods Rd

0385

0082

3

Match to Page

0081

4

Waikema Lake Rd

Lapje Rd

DANBURY
WILMOT

Dean Rd

0079

Bliss Dr

0078

6070

0076

Old North Rd

Grafton Rd

0141

6071

0404

0428

0 500 1,000 2,000 Feet

GRAFTON

Match to Page 0

Match to Page 0

Match to Page 6

5

Palmer Rd

0025

NH Route 4A

4A

6270

George Hill Rd

ENFIELD
GRAFTON

GRAFTON
SPRINGFIELD

ENFIELD
SPRINGFIELD

0676

0677

8236

George Hill Rd

0 500 1,000 2,000 Feet

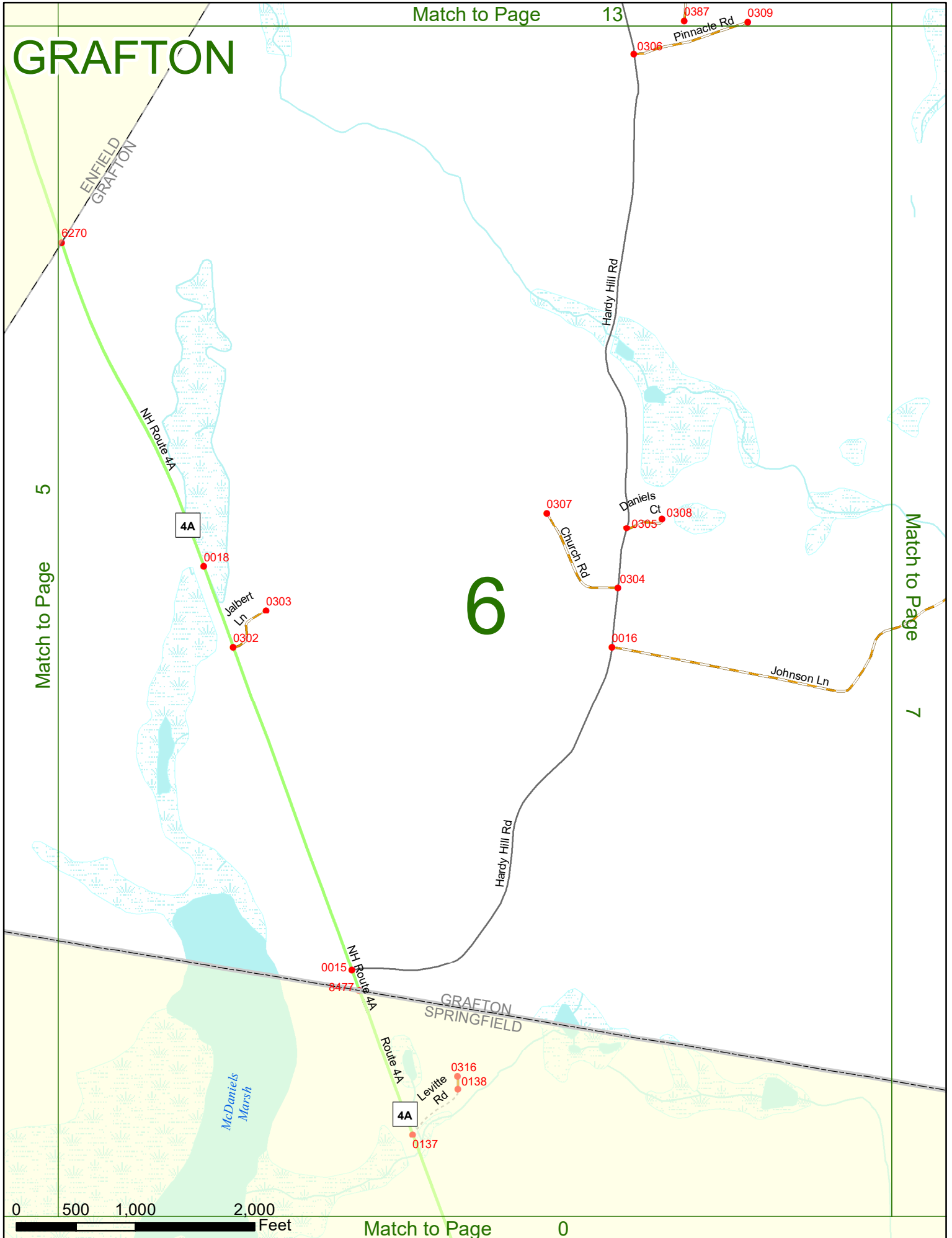
Match to Page 0

GRAFTON

Match to Page 5

Match to Page 7

6



GRAFTON

Match to Page 14

14

Tucker Rd
0399

Kinsman Rd

6

Match to Page

Johnson Ln
0017

7

Match to Page

8

Blueberry Hill Rd

0300
0014
Lafayette Ln
0301

8494

Water Brook Rd

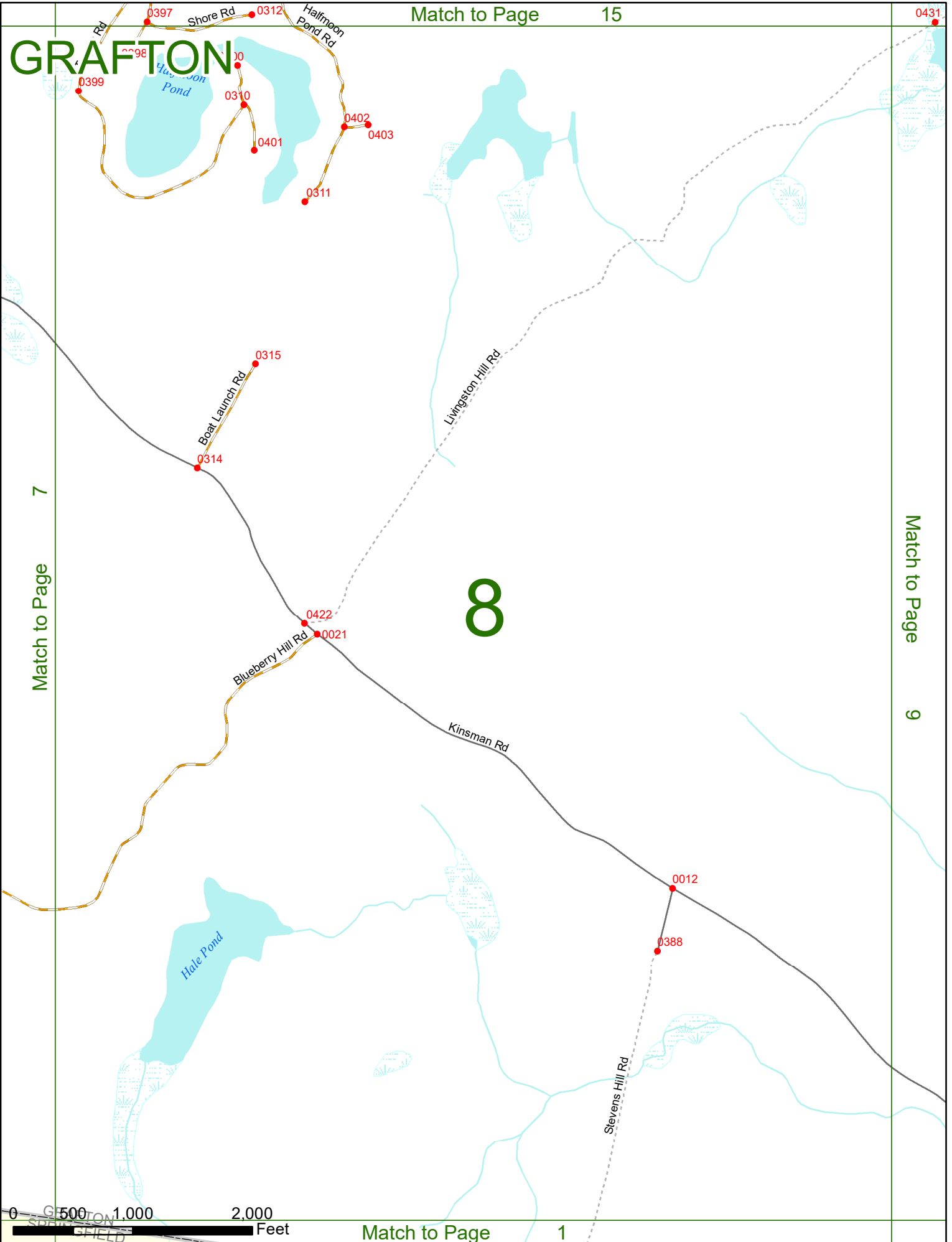
GRAFTON
SPRINGFIELD

0 500 1,000 2,000 Feet

Match to Page

0

GRAFTON



7

Match to Page

Match to Page

9

8



GRAFTON

8

Match to Page

Match to Page

10

9

Williams Hill Rd

Whitney Pond Rd

Ray Rd

Williams Hill Rd

Prescott Hill Rd

Slab City Rd

Kinsman Rd

Whitney Pond

Three Thousand Acre Pond

0431

0322

0323

0324

0325

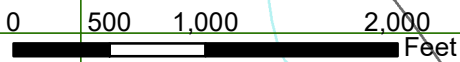
0025

0024

0298

0299

0006

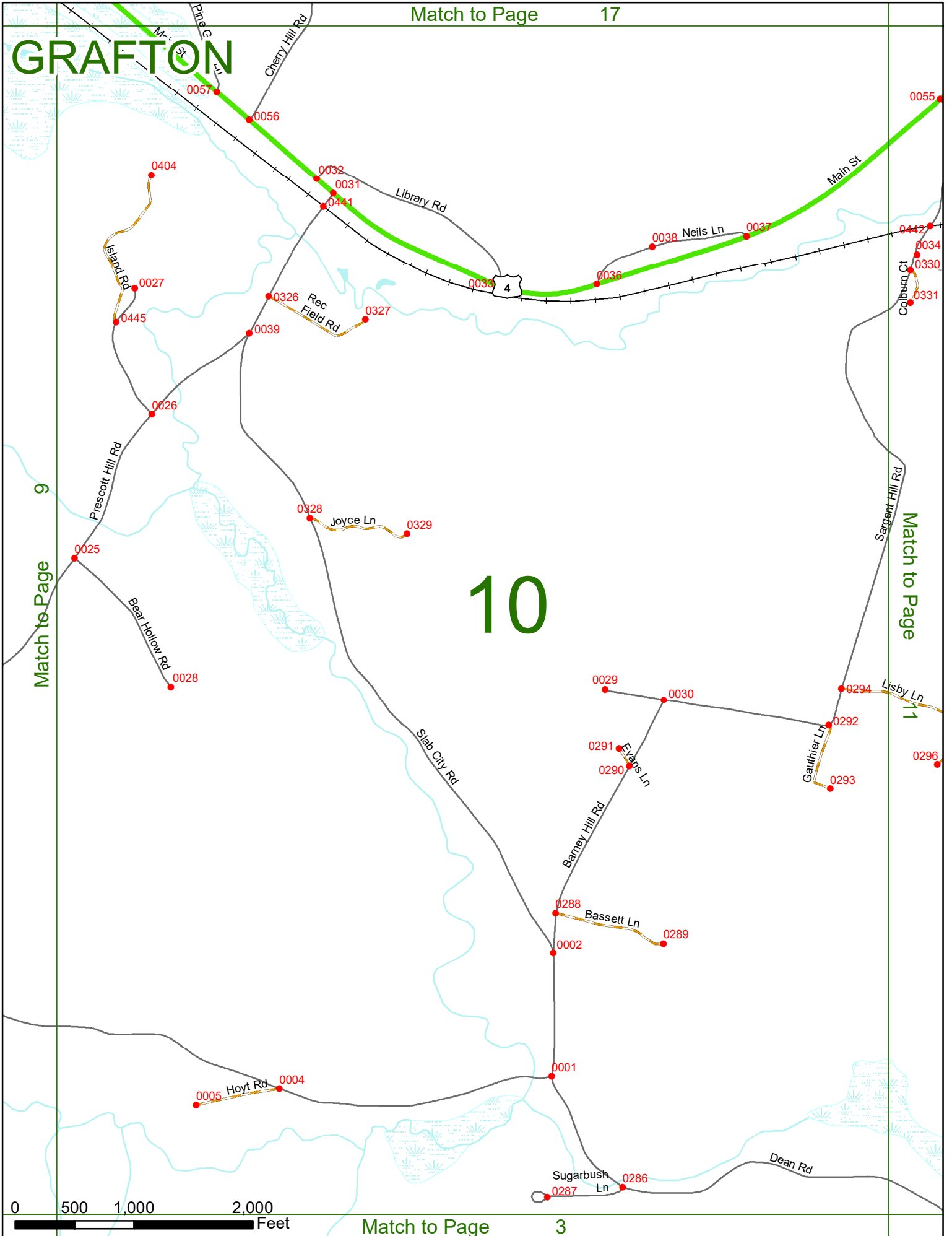
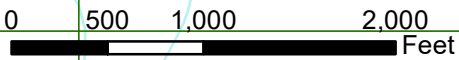


GRAFTON

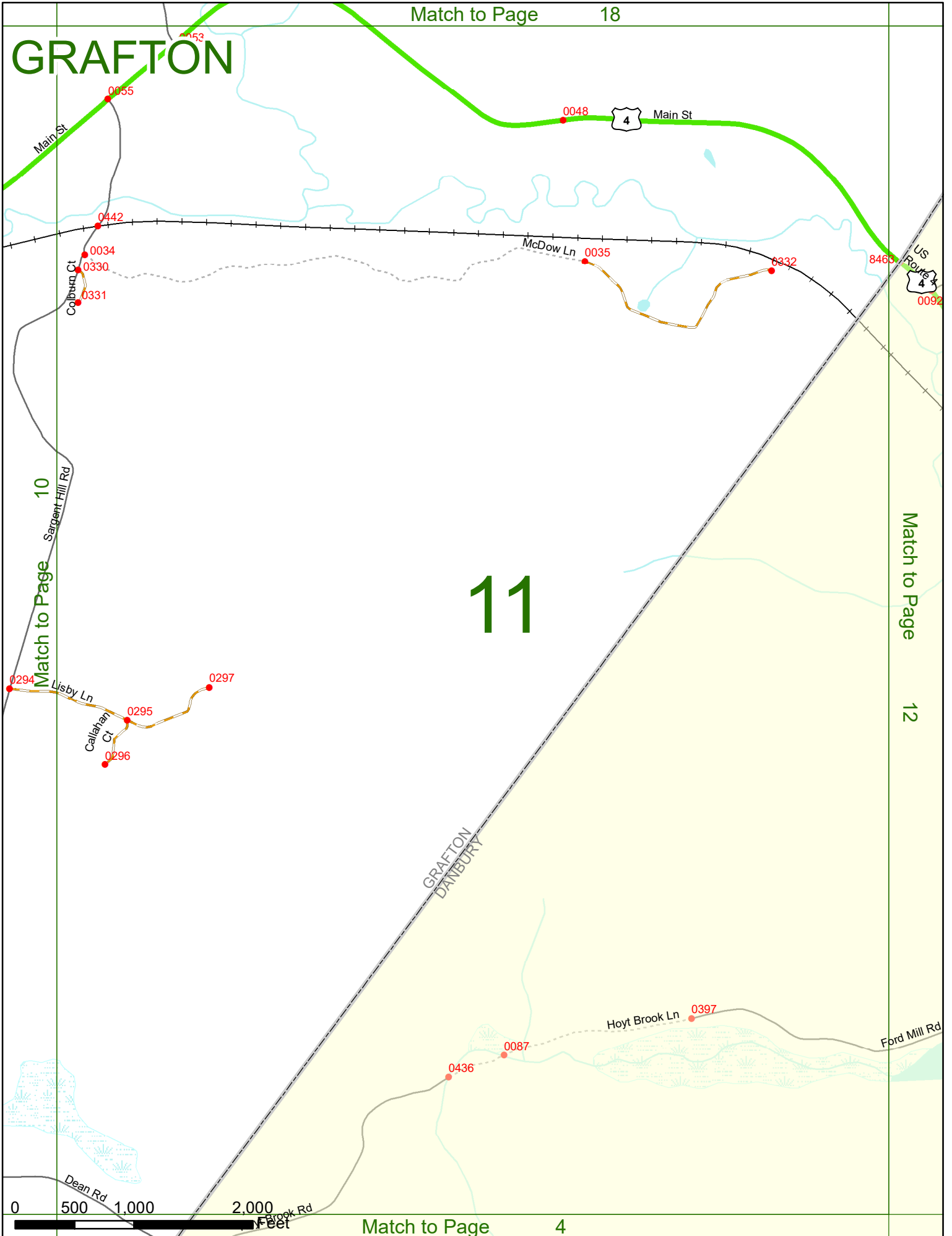
10

Match to Page 9

Match to Page 11



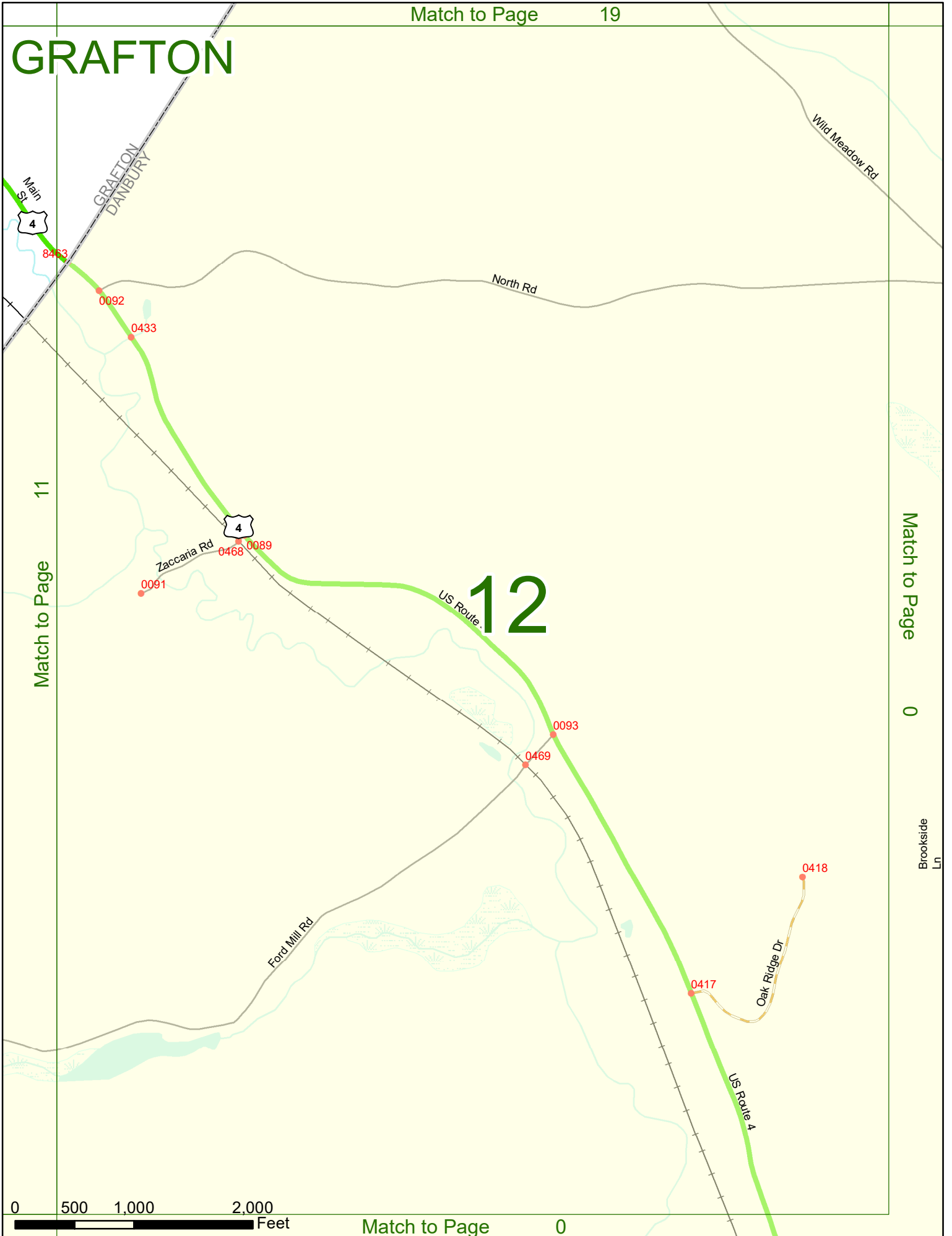
GRAFTON



11



GRAFTON



Match to Page 11

Match to Page 0

Brookside Ln

0 500 1,000 2,000 Feet

Match to Page 0


GRAFTON

Match to Page 0

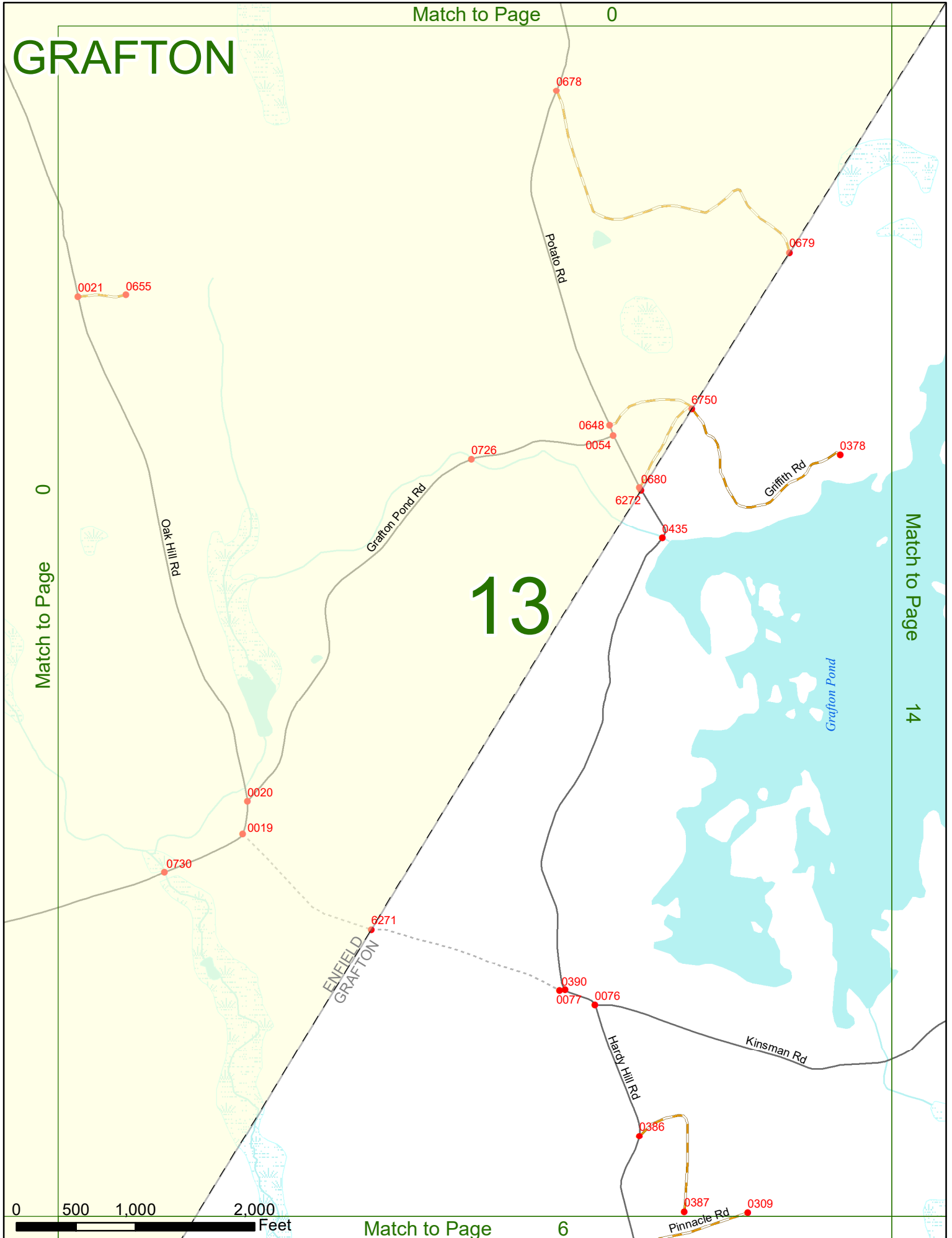
Match to Page 0

Match to Page 14

13



Match to Page 6



GRAFTON

Match to Page 13

Match to Page 15

14

0378

0375
Blood Rd

0377
0376
Society Rd

Riddle Hill Rd

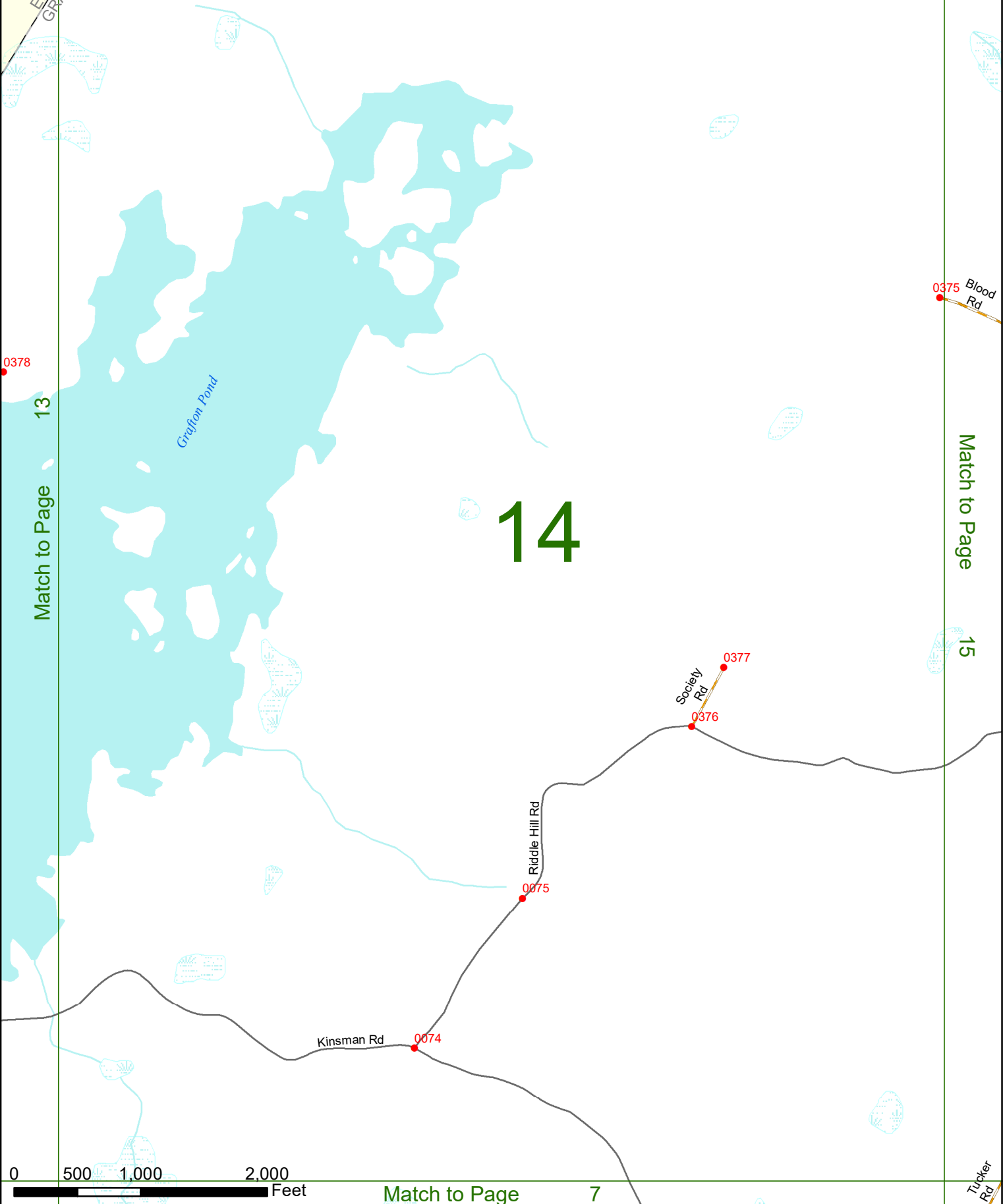
0075

Kinsman Rd 0074

0 500 1,000 2,000 Feet

Match to Page 7

Tucker Rd

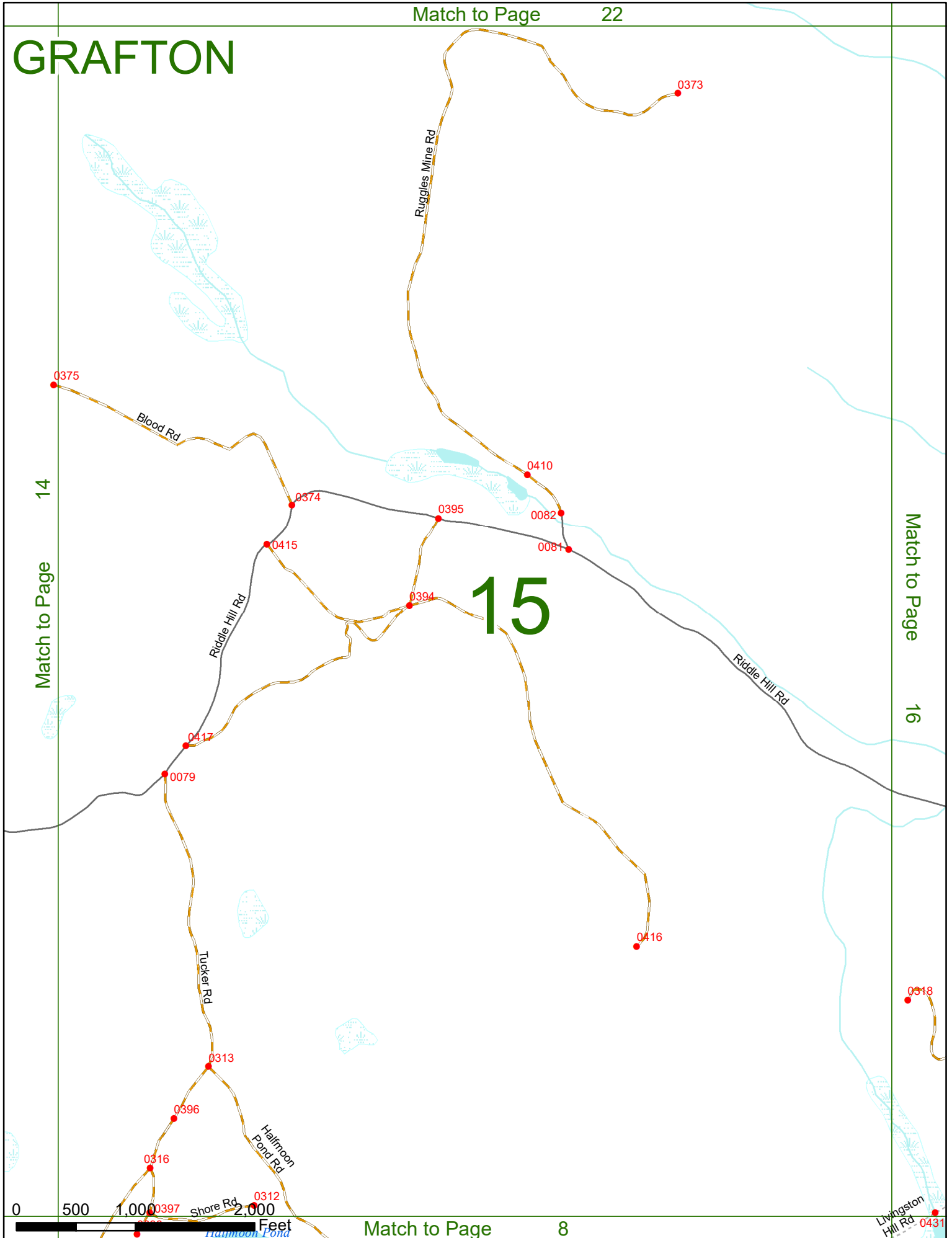


GRAFTON

Match to Page 14

Match to Page 16

15



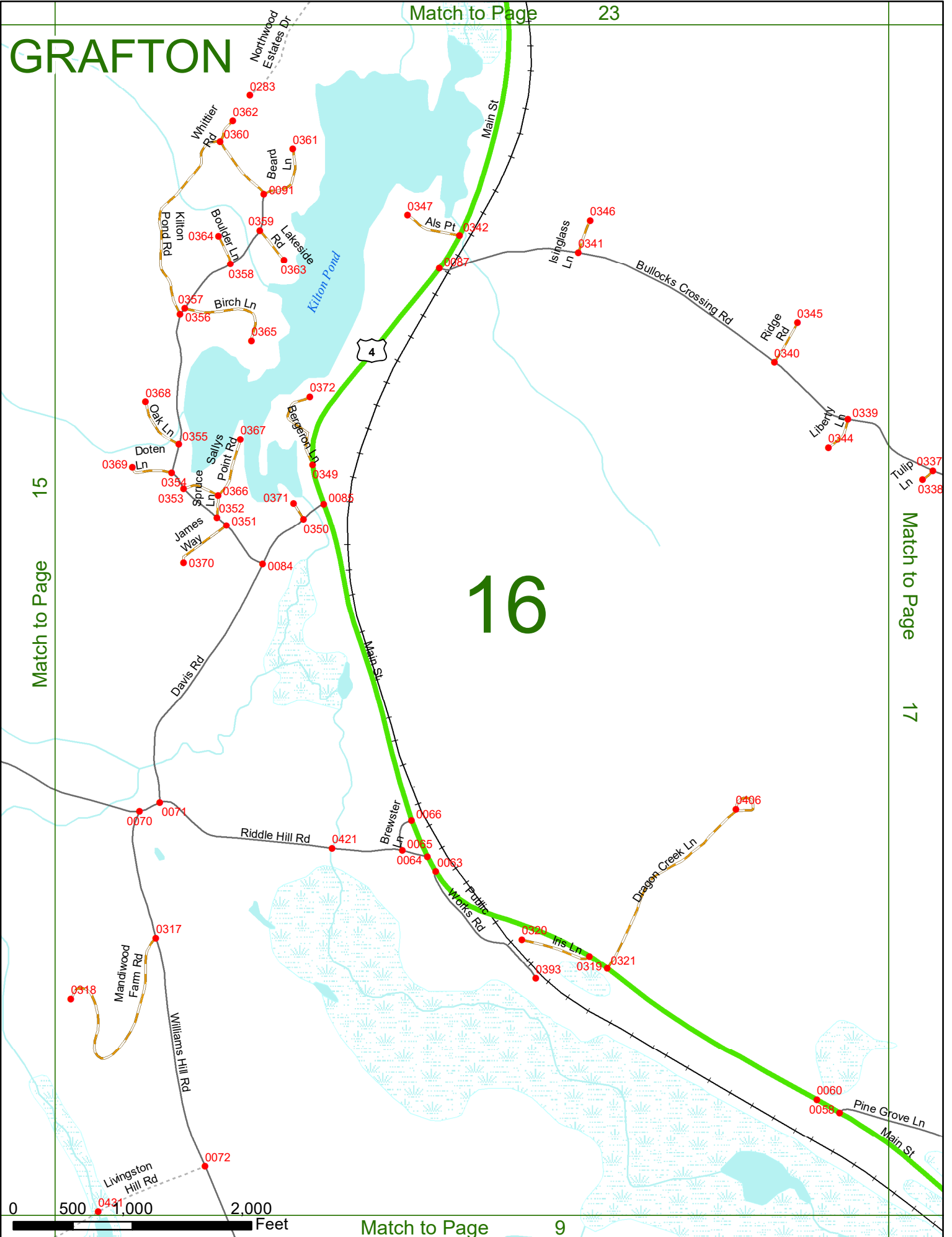
GRAFTON

Match to Page 23

Match to Page 15

Match to Page 17

16



Match to Page 9

GRAFTON

Match to Page 24

16

Match to Page

17

Match to Page

18

9437

0093

0094

0096

0339

0338

0337

0095

0284

0408

0336

0391

0058

0059

2,000

1,000

500

0

Feet

Match to Page

10

Tumpike Rd

Bullecks Crossing Rd

Millbrook Rd

Tulip Ln

Famham Rd

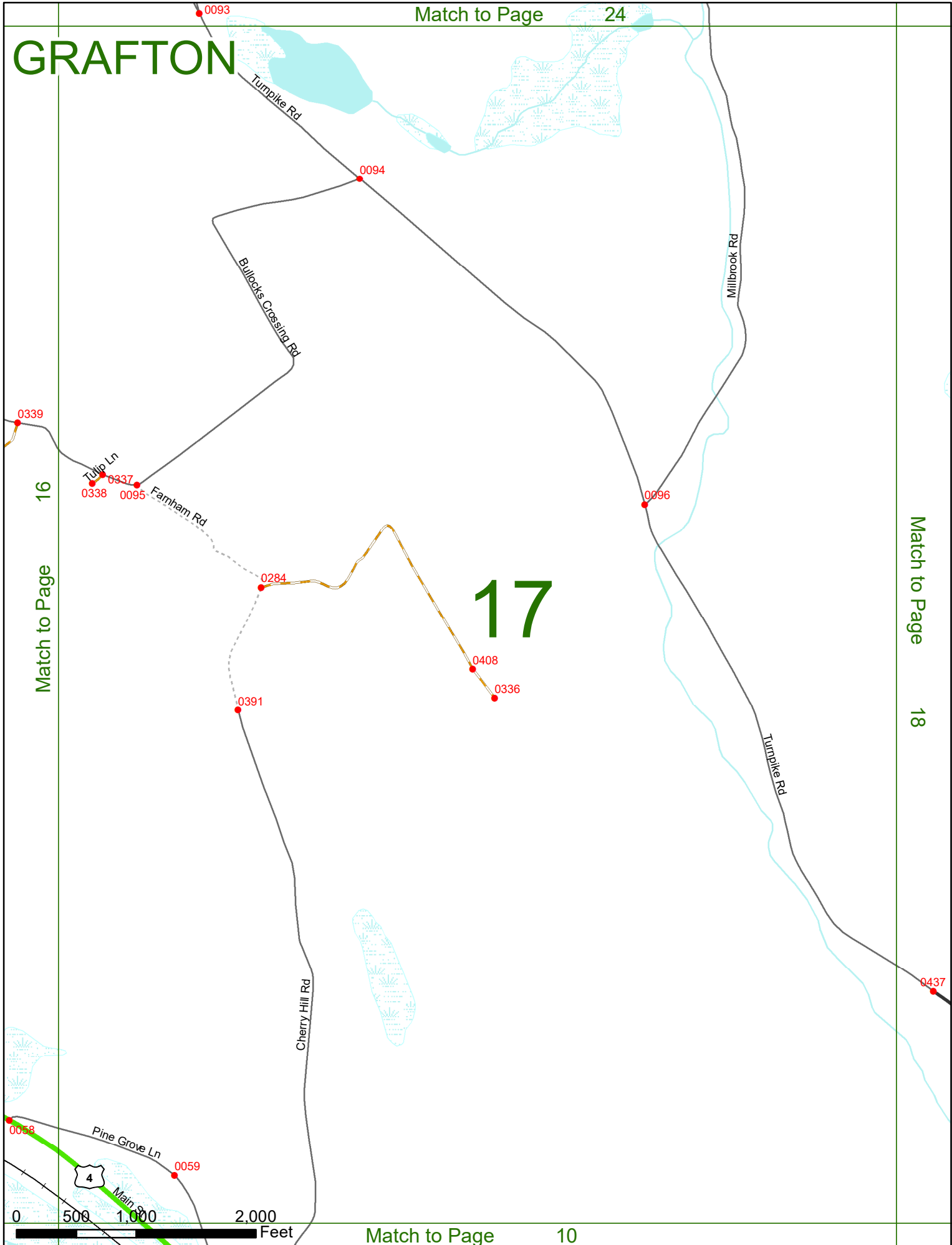
Cherry Hill Rd

Tumpike Rd

Pine Grove Ln

Main St

4



GRAFTON

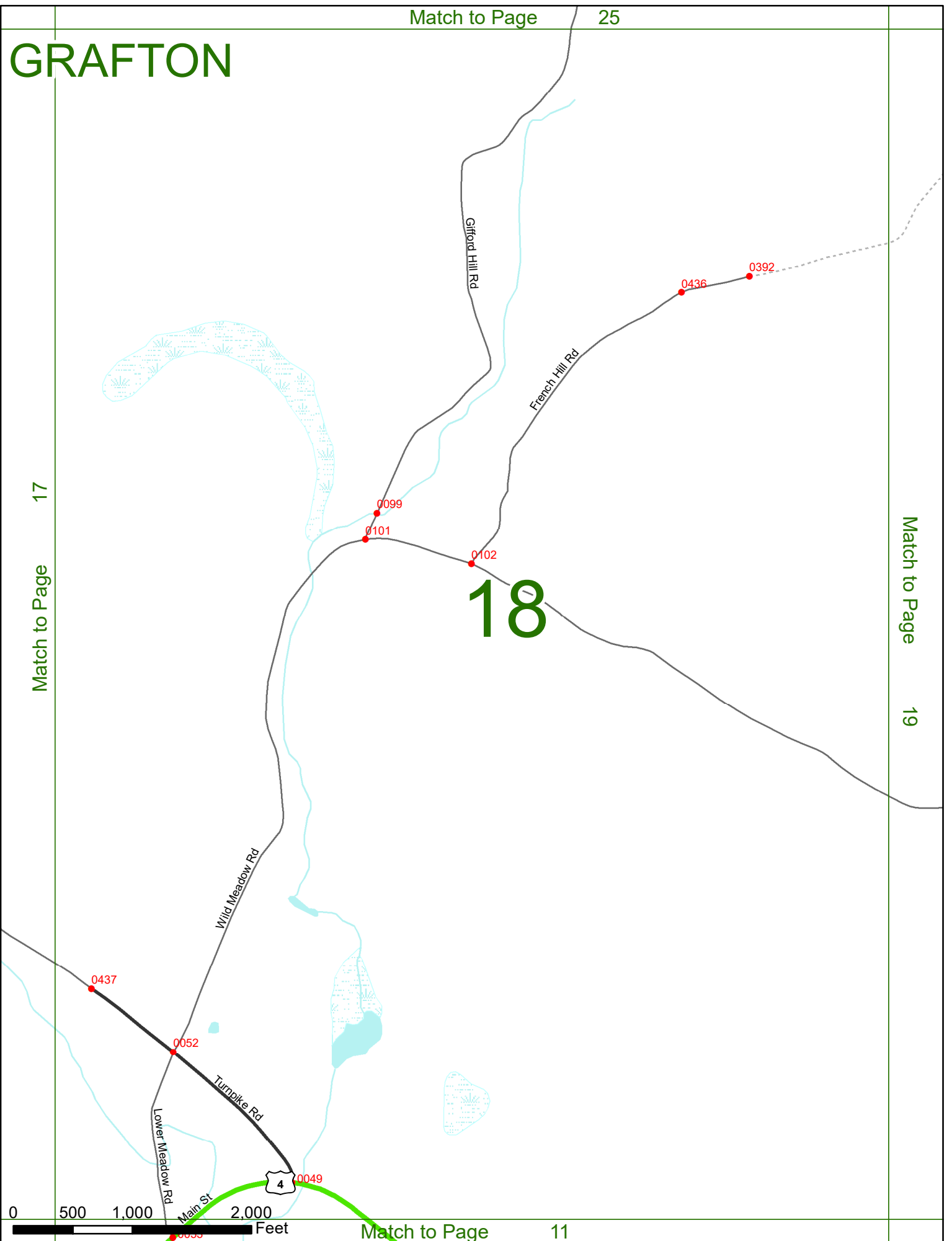
17

Match to Page

Match to Page

19

18



GRAFTON

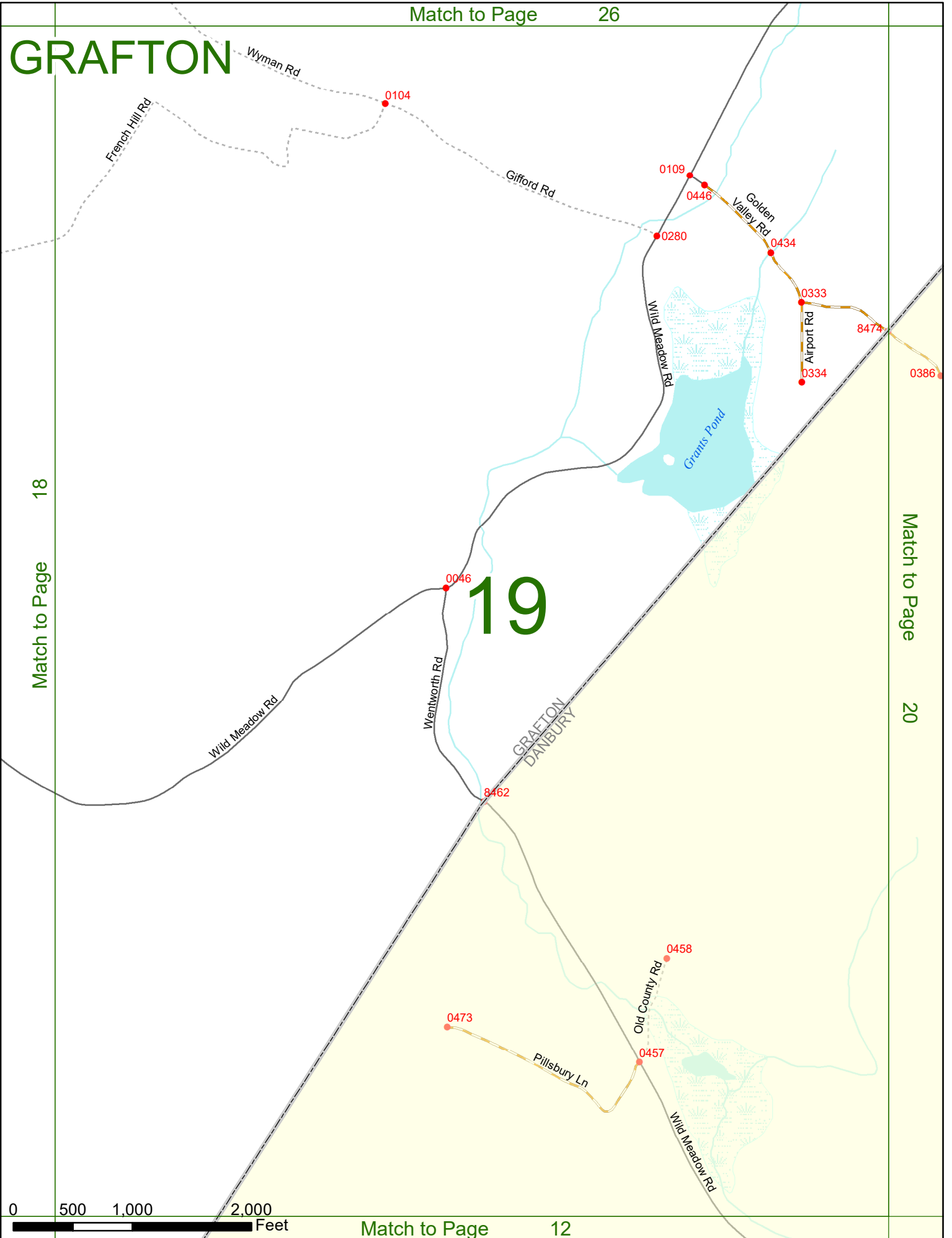
18

Match to Page

Match to Page

20

19



GRAFTON

GRAFTON
DANBURY

8474 Golden Valley Rd 0386

19

Match to Page

20

Match to Page

0

0393

Sehrf Rd

0170

0475

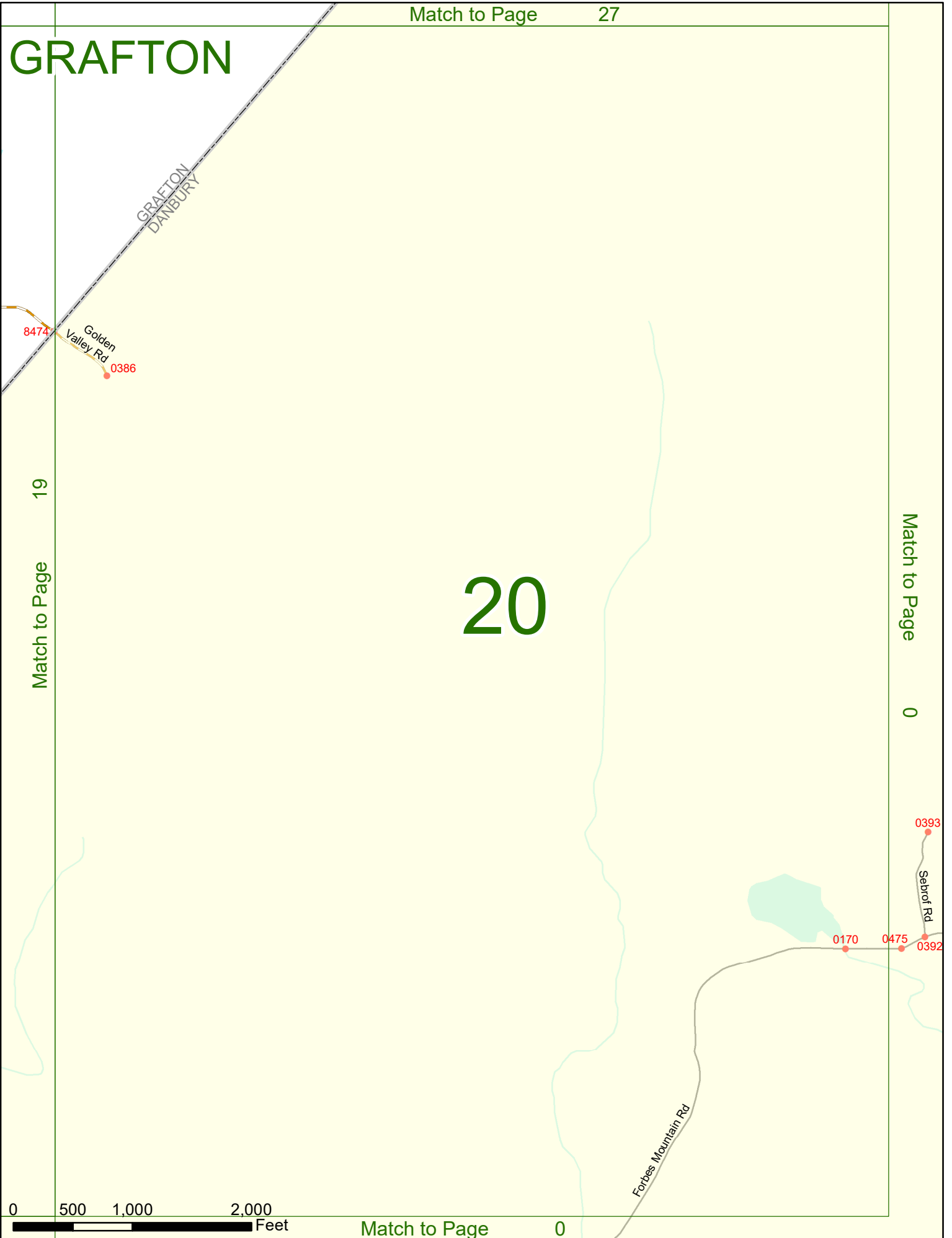
0392

Forbes Mountain Rd

0 500 1,000 2,000 Feet

Match to Page

0



GRAFTON

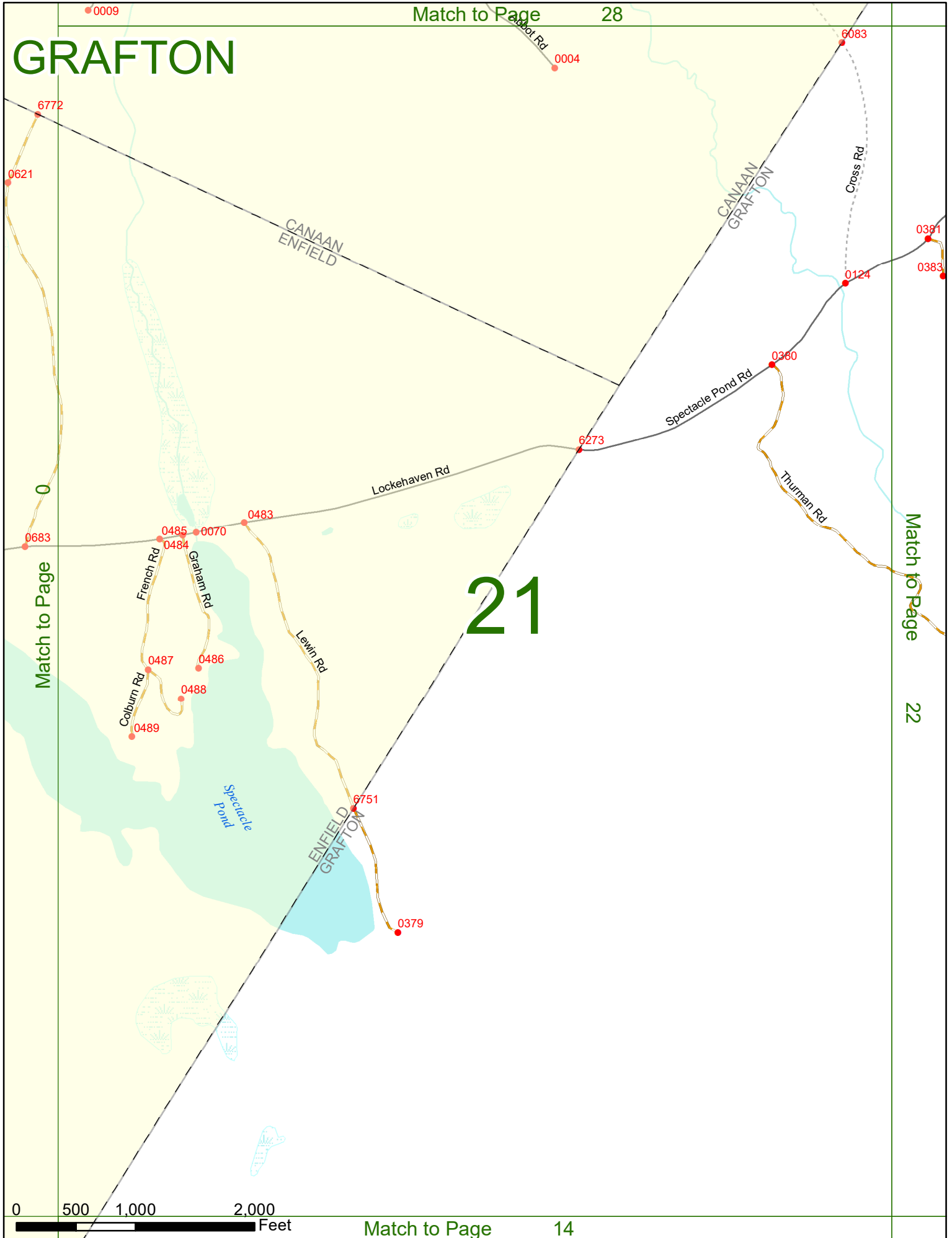
Match to Page 28

21

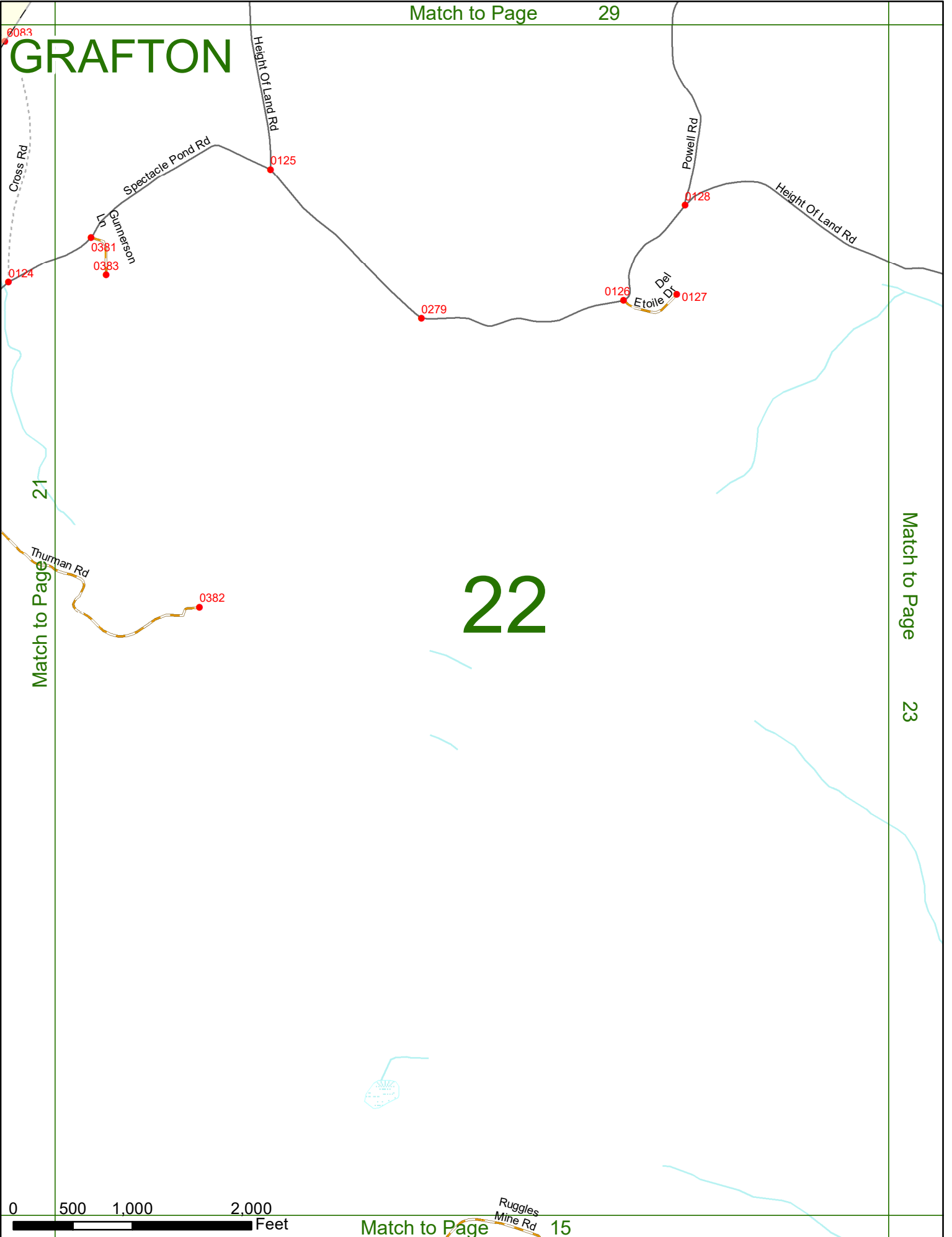
Match to Page 22

0 500 1,000 2,000 Feet

Match to Page 14



GRAFTON



21

22

Match to Page

23

0 500 1,000 2,000 Feet

Match to Page 15

GRAFTON

Match to Page 30

22

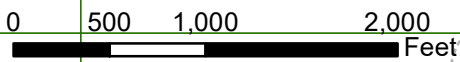
Match to Page

23

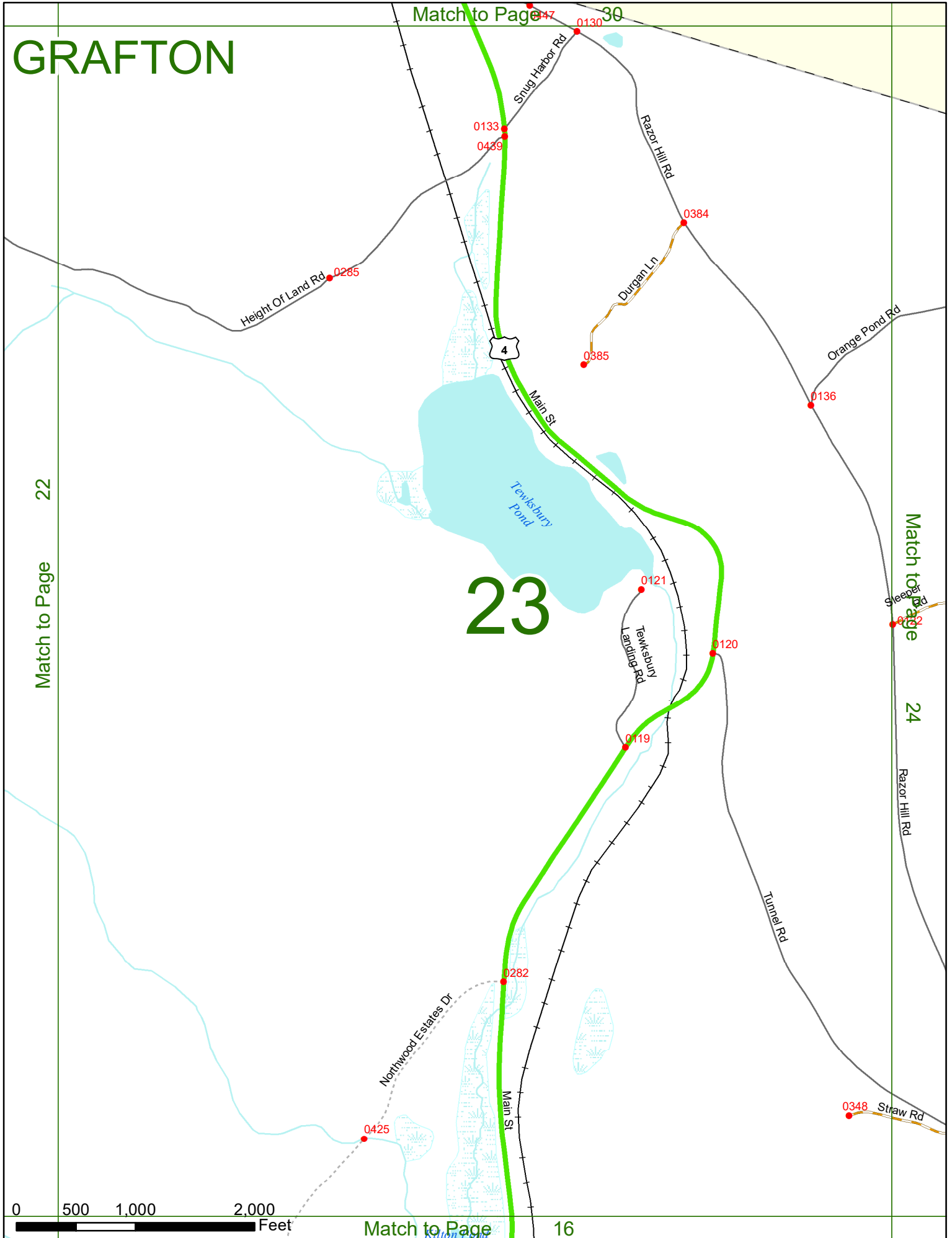
Match to Page

24

Razor Hill Rd



Match to Page 16



GRAFTON

Match to Page 0

Cardigan SP

Turtle Hill Rd

Bunt Hill Rd

0005
6257
6256
0002

ORANGE
GRAFTON

River Rd

6254

Orange Pond Rd

23

Match to Page

0122

Sleeper Rd

0114

24

Match to Page

25

Millbrook Rd

0112

Clark Rd

0115

Razor Hill Rd

Tunnel Rd

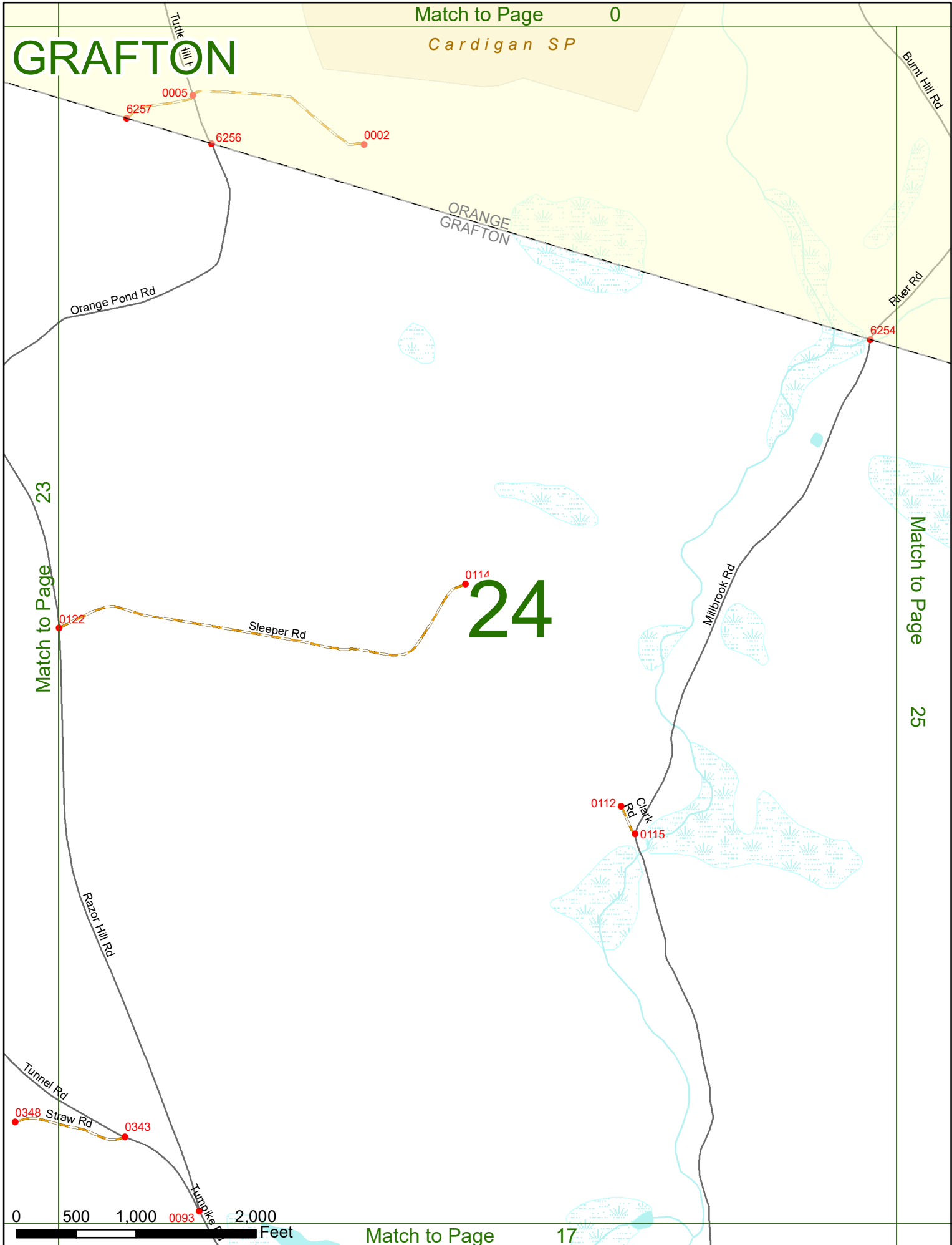
0348
Straw Rd
0343

Turdike Rd

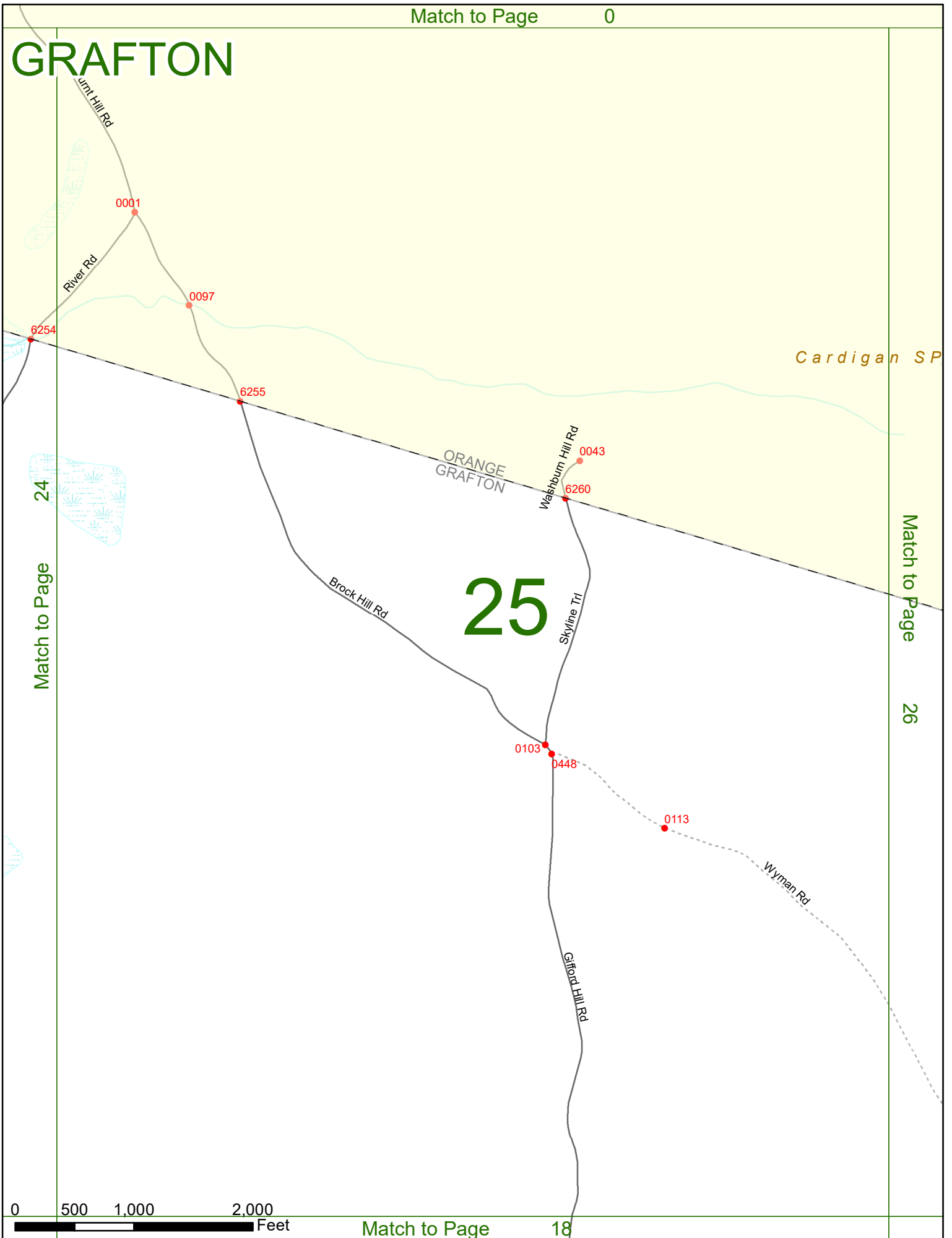
0 500 1,000 2,000 Feet

Match to Page

17



GRAFTON



GRAFTON



ORANGE
ALEXANDRIA

0456

0078

Church Hill Rd

Knowles Hl W

0075

Knowles
Hl W

0080

Orange Rd

26

ORANGE
GRAFTON

Match to Page

27

Grafton Rd

ALEXANDRIA
GRAFTON

6143

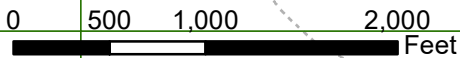
0427

Wild Meadow Rd

0111

0426

Wyman Rd



GRAFTON

Knowles Hill Rd

0077

0075

0080

0079

Washburn Rd

27

Match to Page

0

Church Hill Rd

26

Orange Rd

Match to Page

Grafton Rd

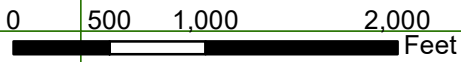
Knowles HL W

Knowles HI W

ALEXANDRIA DANBURY

ALEXANDRIA GRAFTON

GRAFTON DANBURY



GRAFTON

Match to Page 0

US Route 4



Bruce Rd

School St
0025
0501
0500
0020
0021
118

White Tail Ln 0385
Pheasant Ln 0384
0386
0383

0373 0018 0391
0510
Evans
Graceville Rd
0516
0019

Gristmill Hill Rd

28

Mountain View Dr 0388

Match to Page 0

Match to Page 29

South Rd 0008
Englehardt Ln 0496
0495

Wescott Rd

Harvey Ln 0597
0598

0005

Abbot Rd

South Rd 0538

0003


Ball Park Rd 0376

Sugar Hill Rd 0001

Gristmill Hill Rd

0497

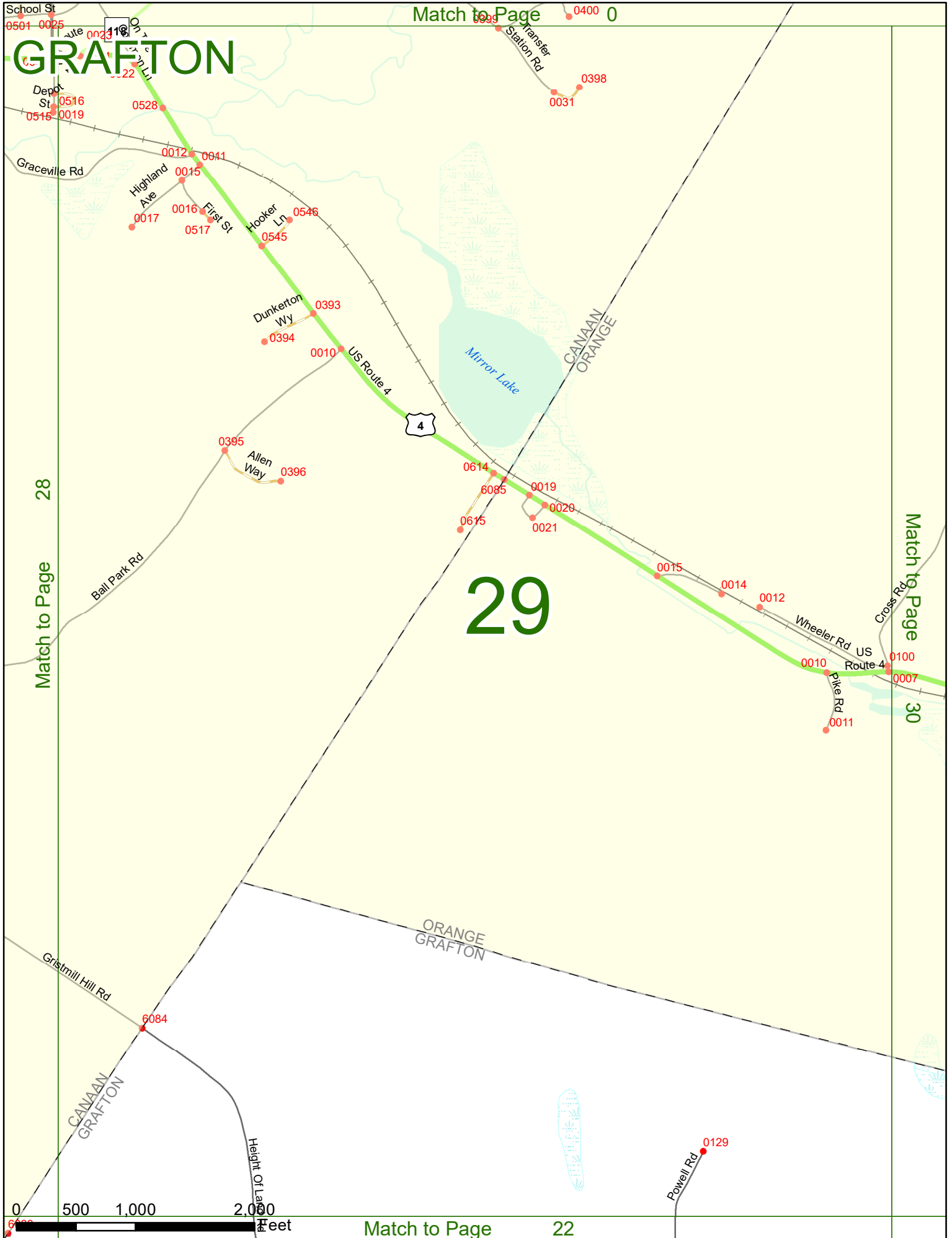
CANAAN
GRAFTON



Match to Page

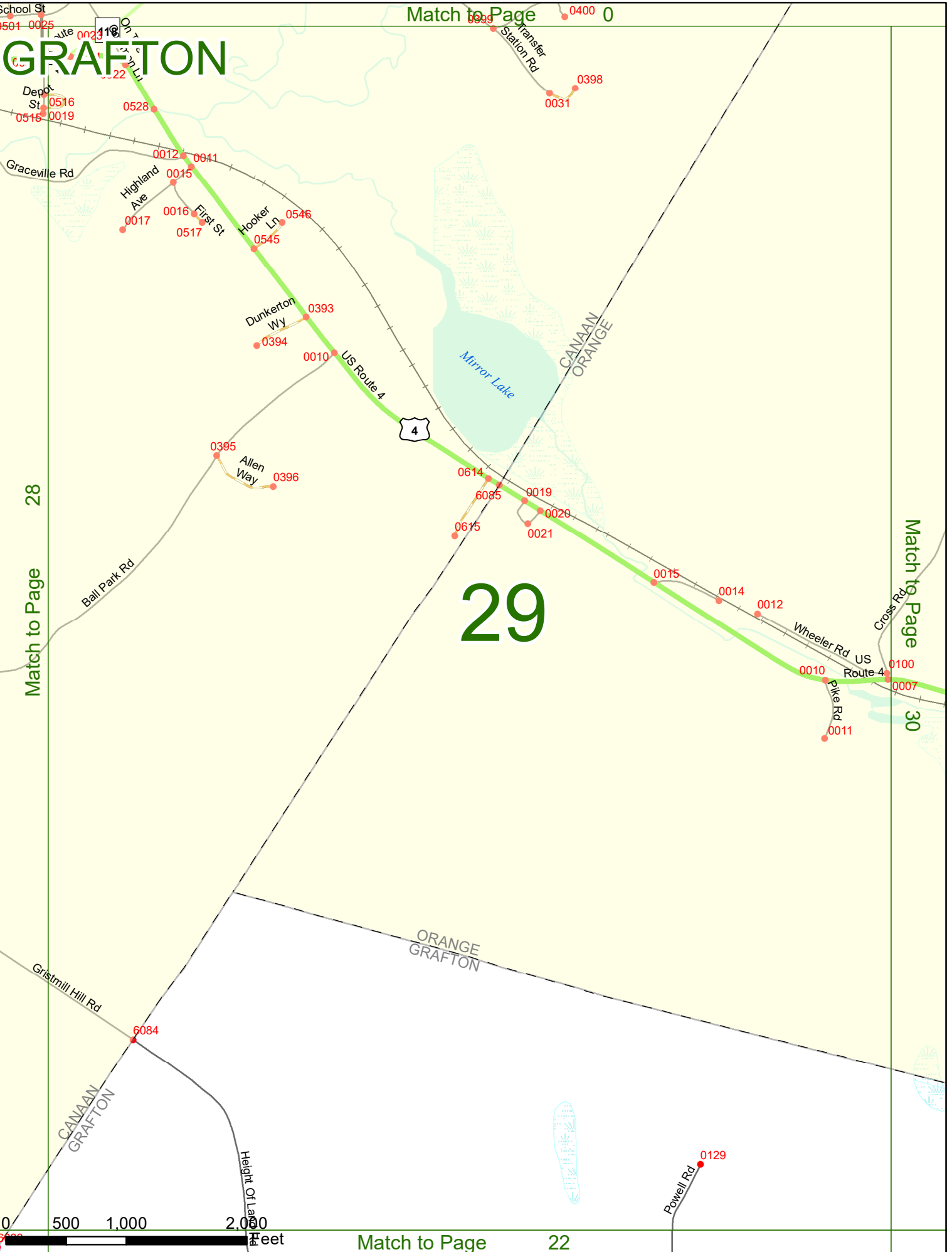
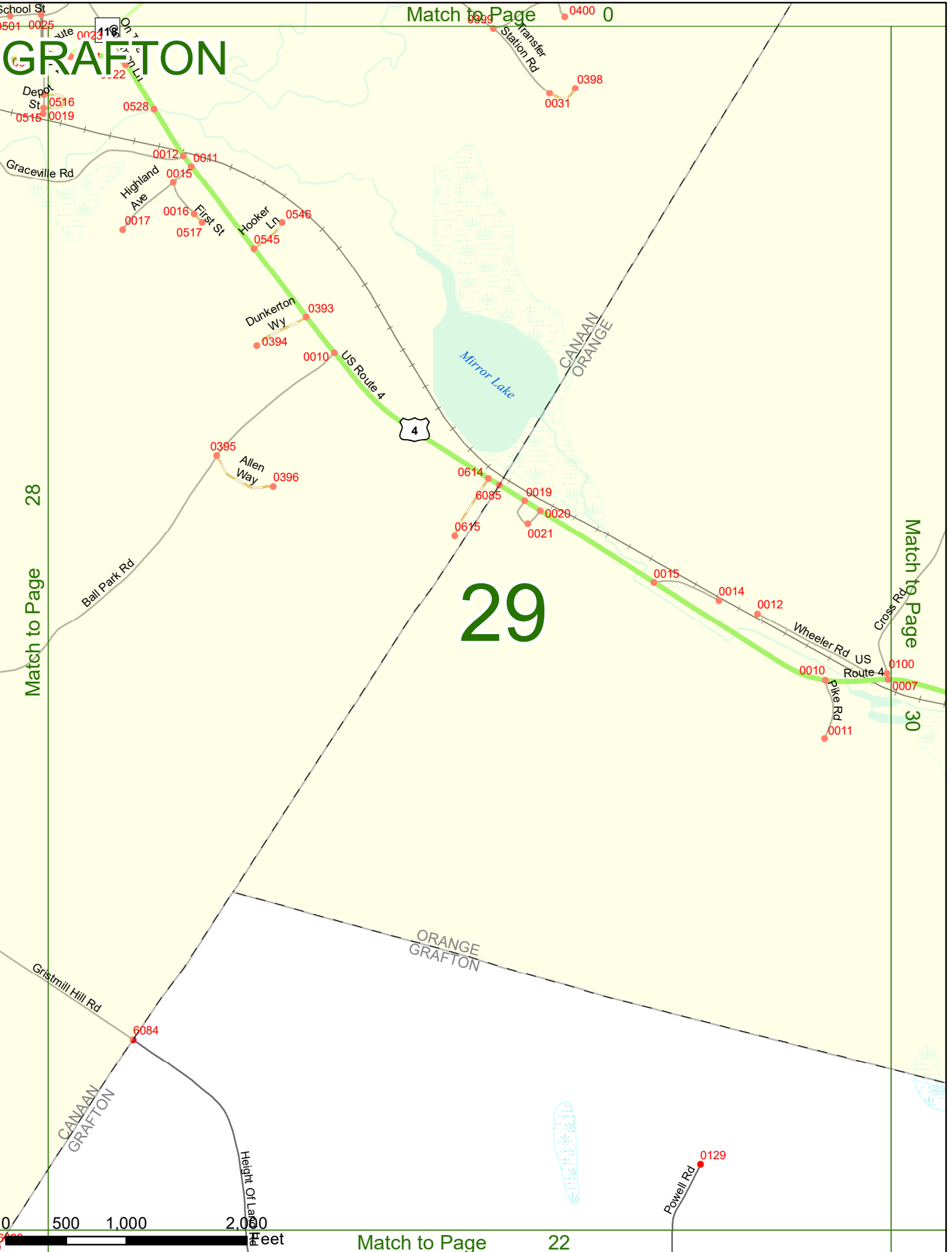
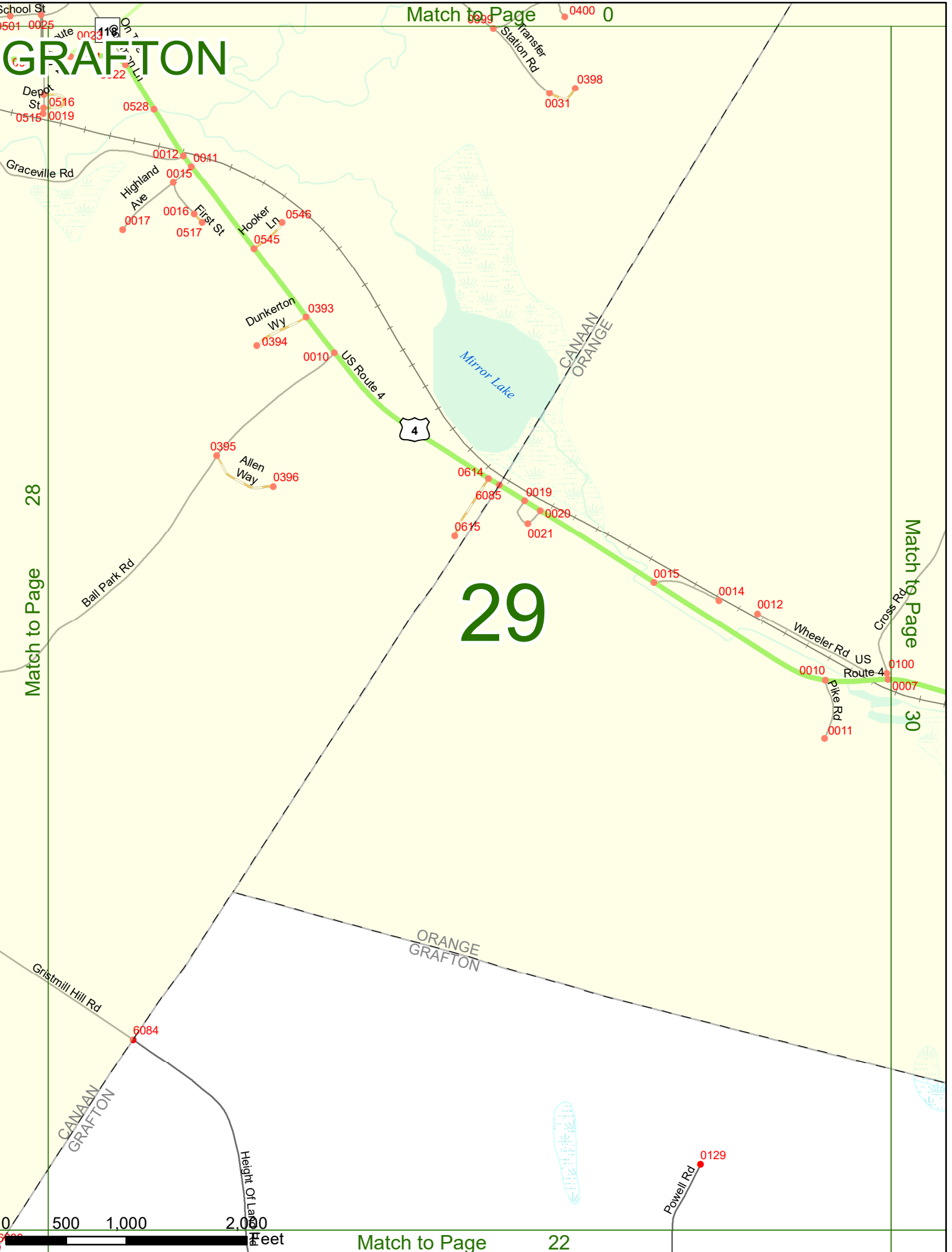
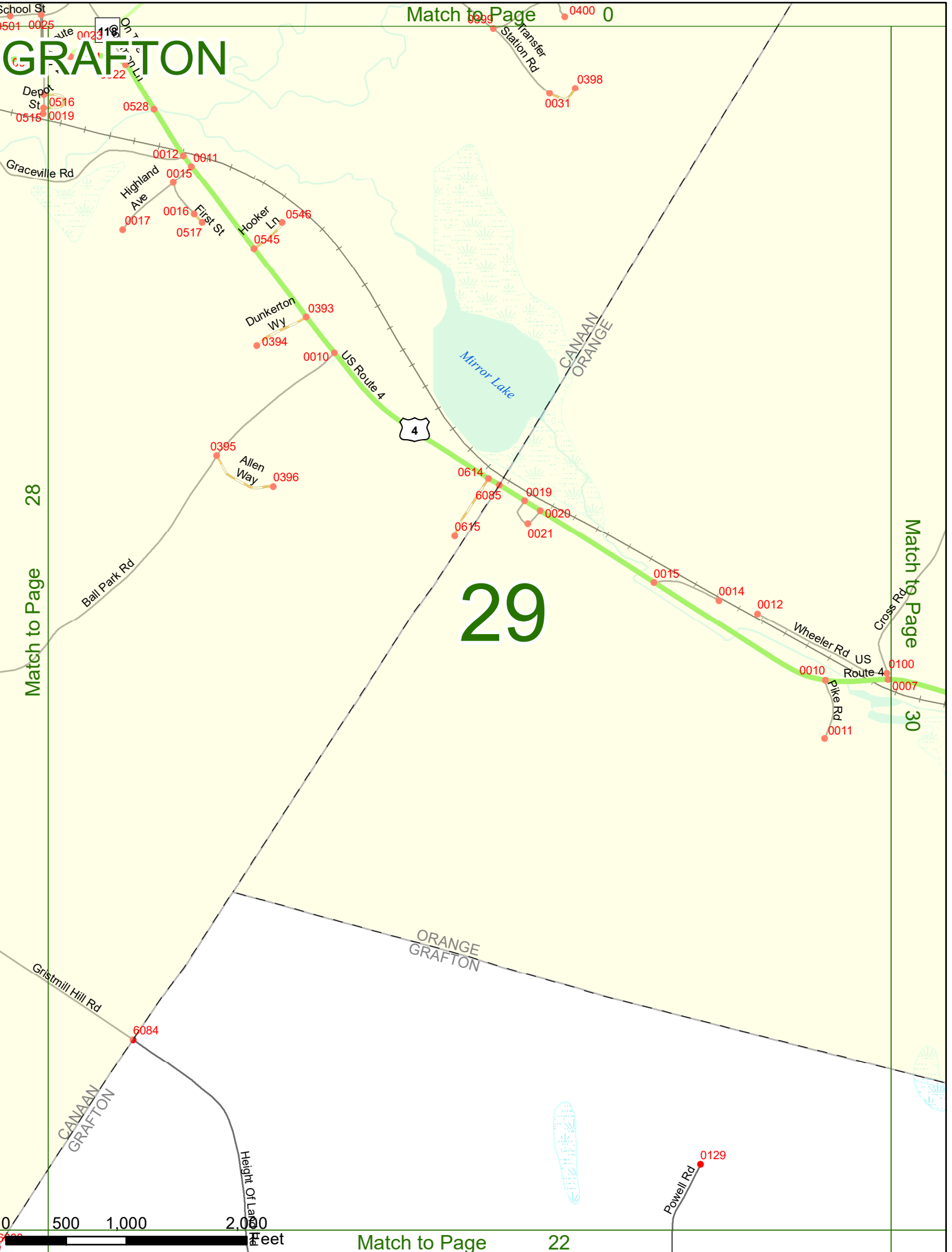
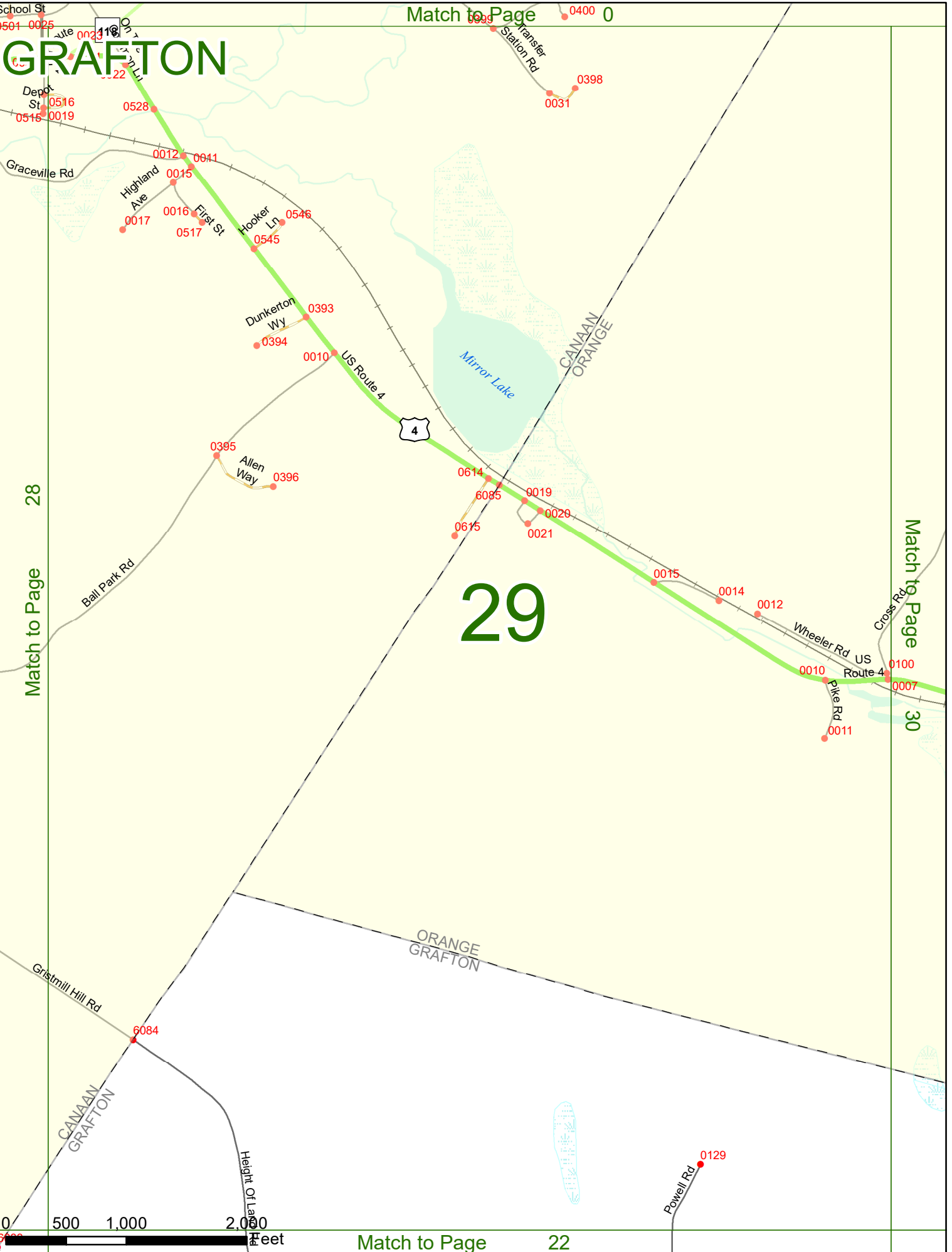
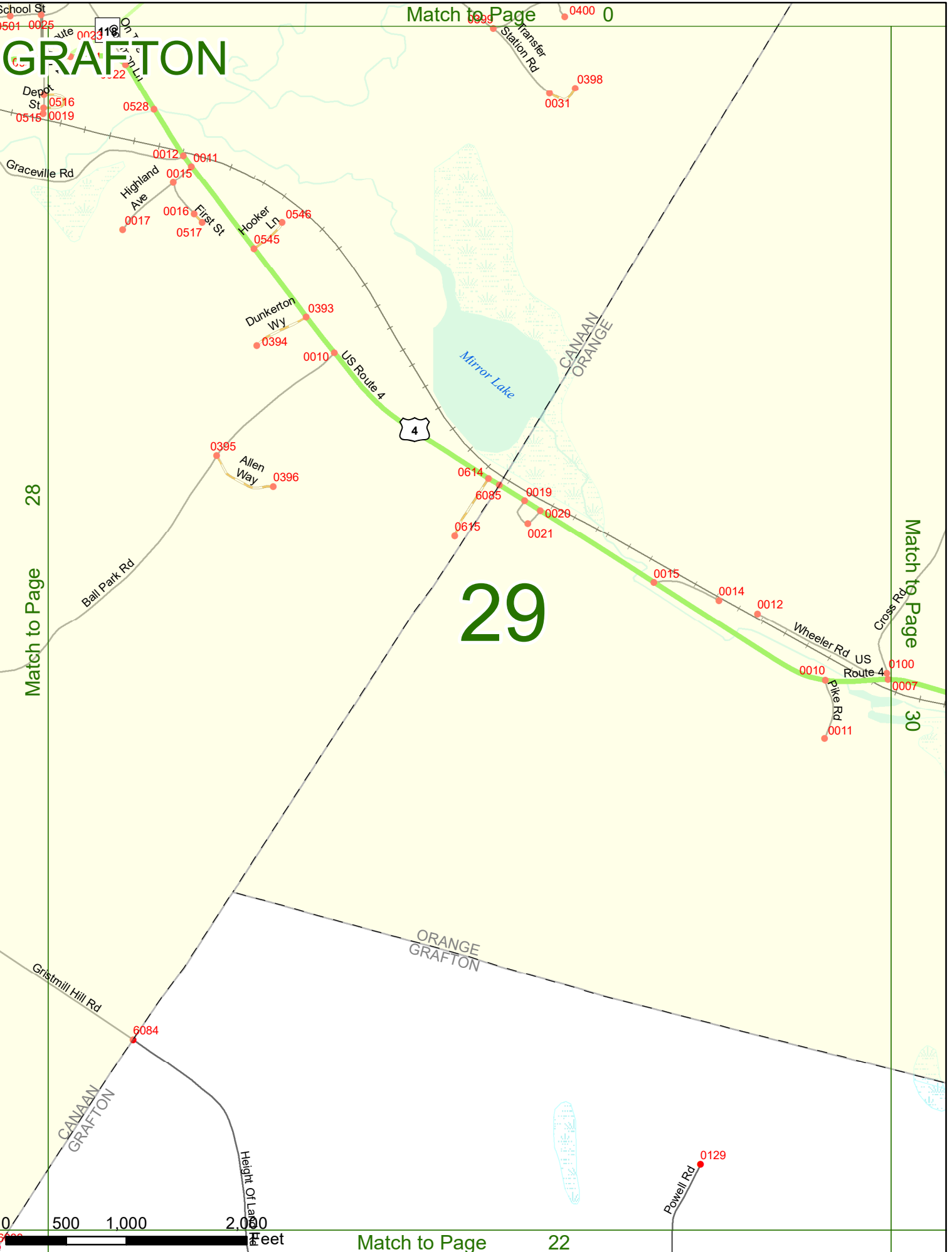
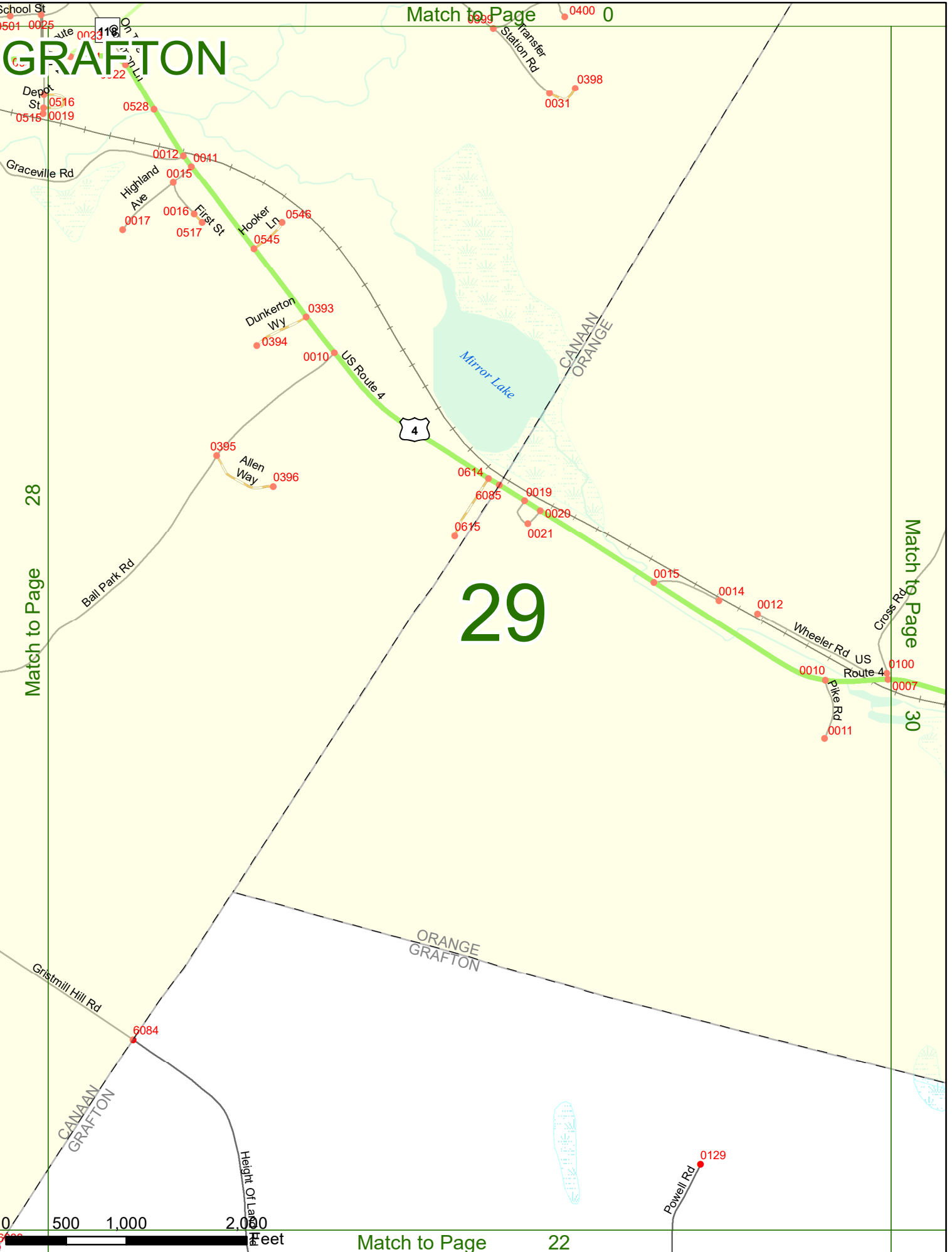
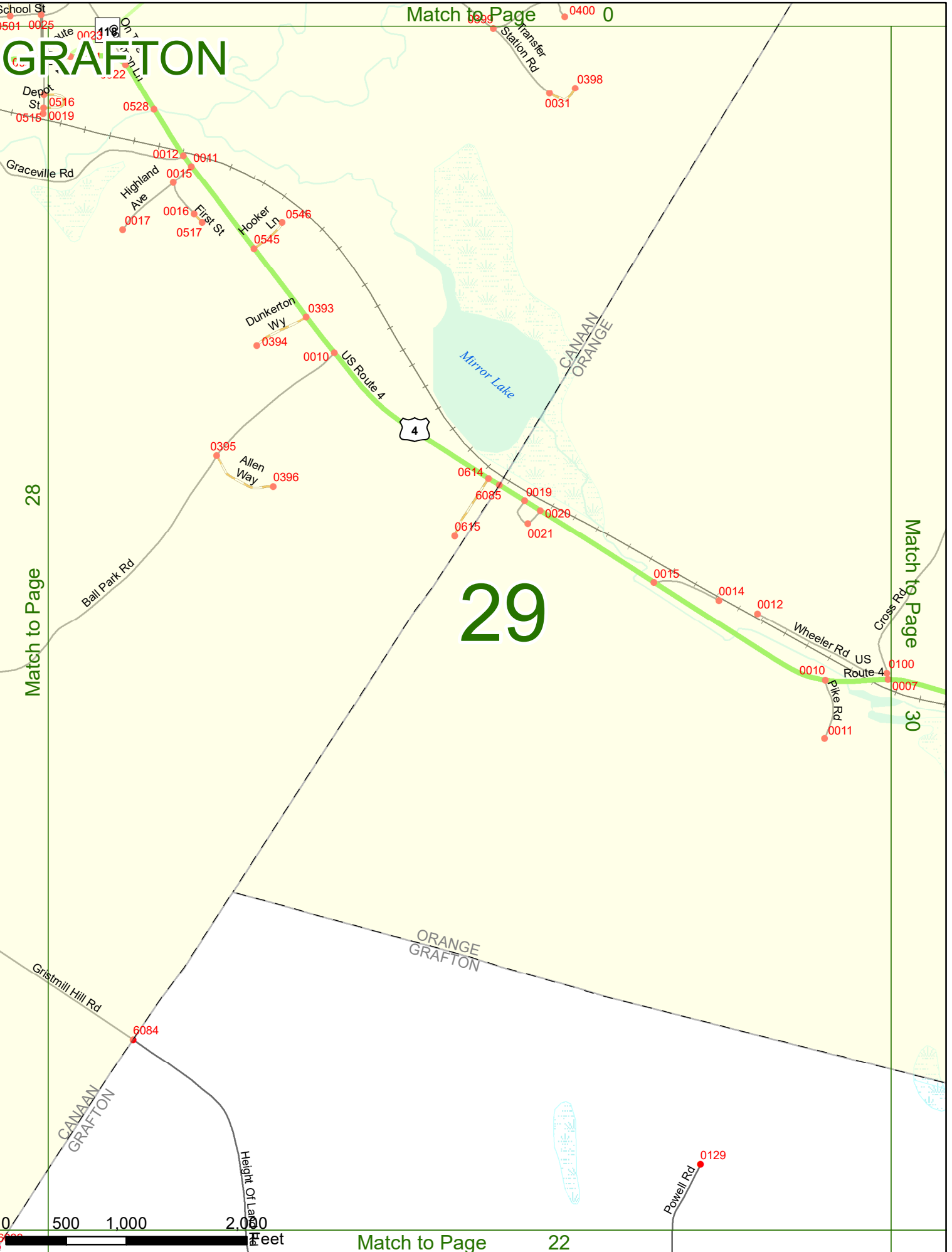
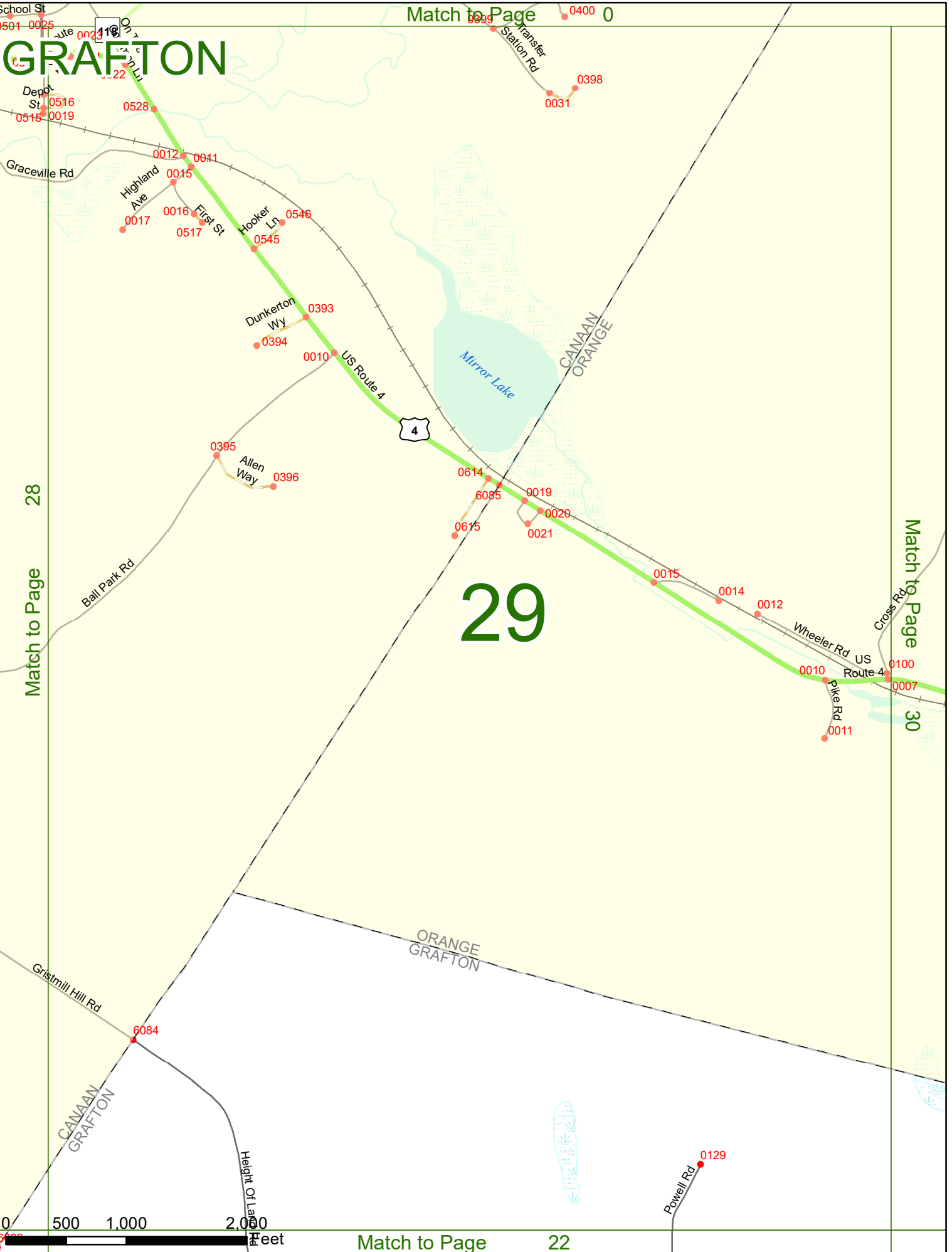
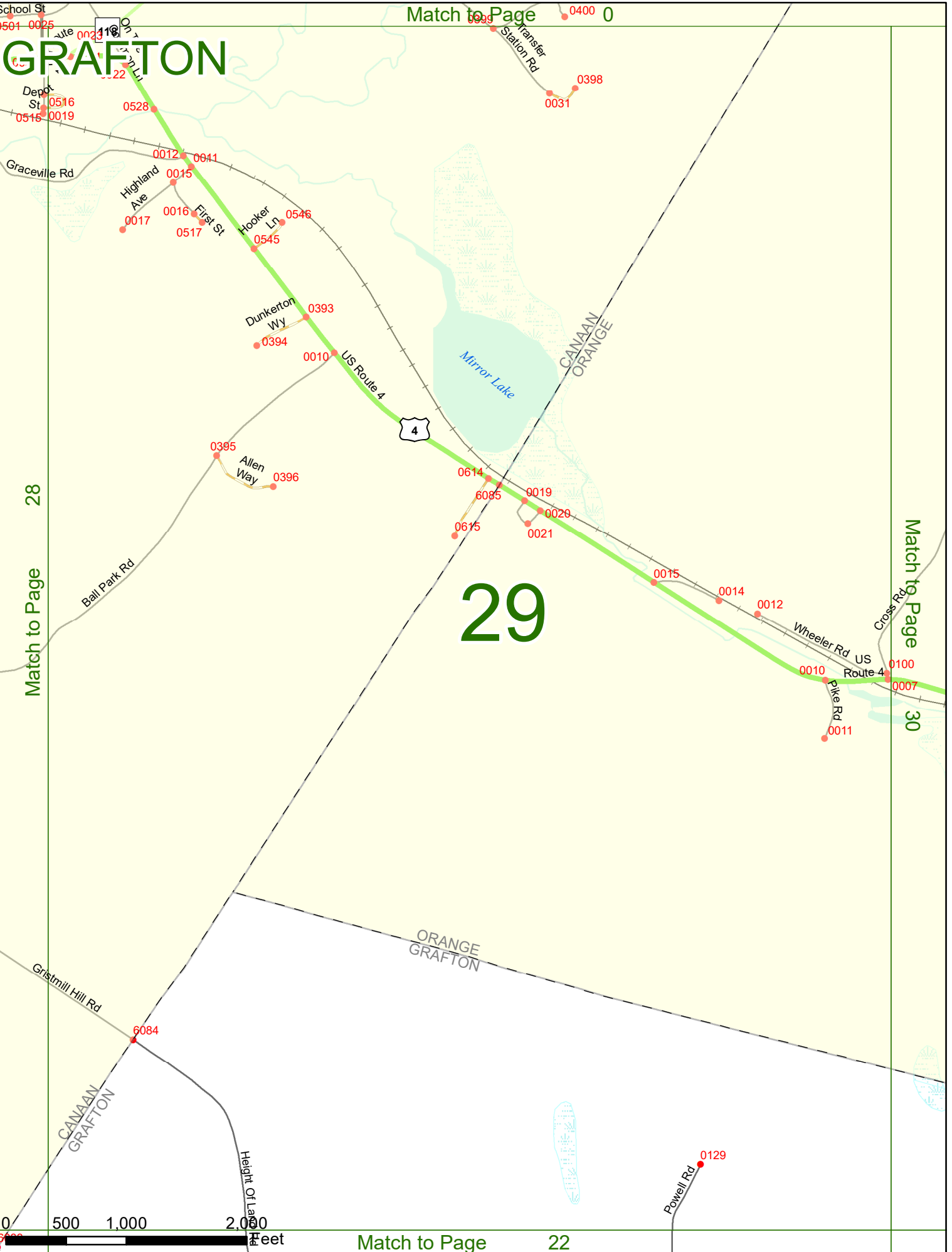
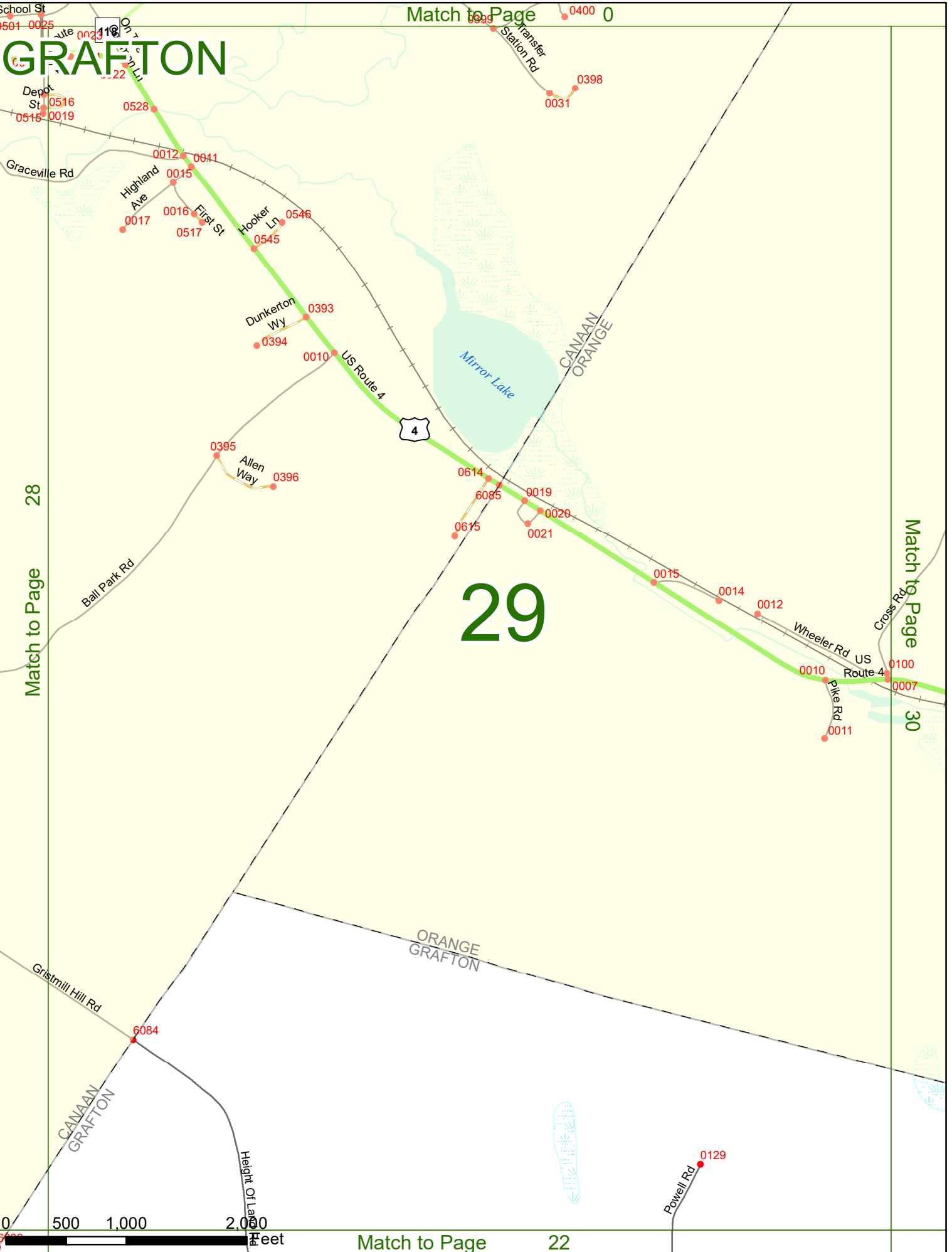
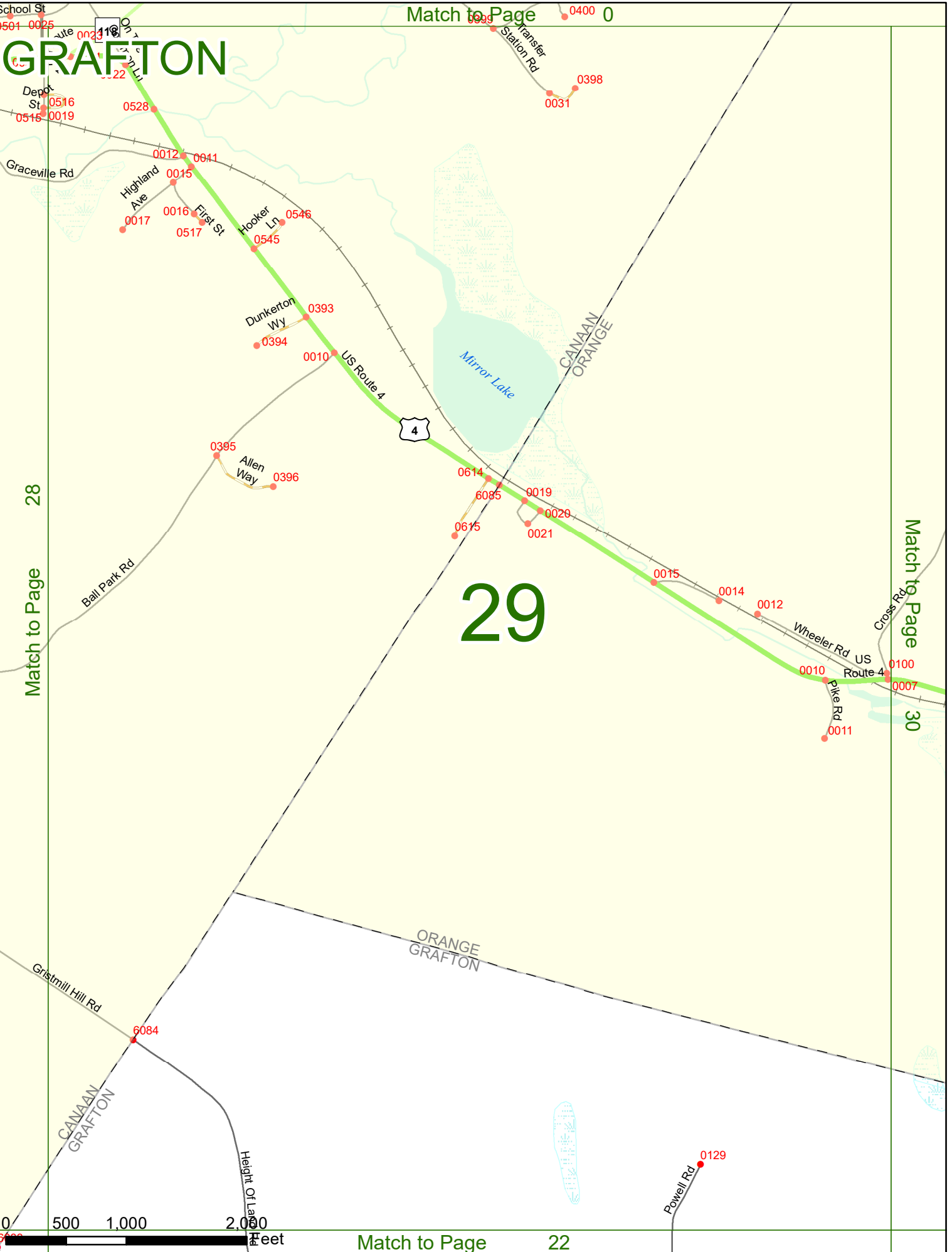
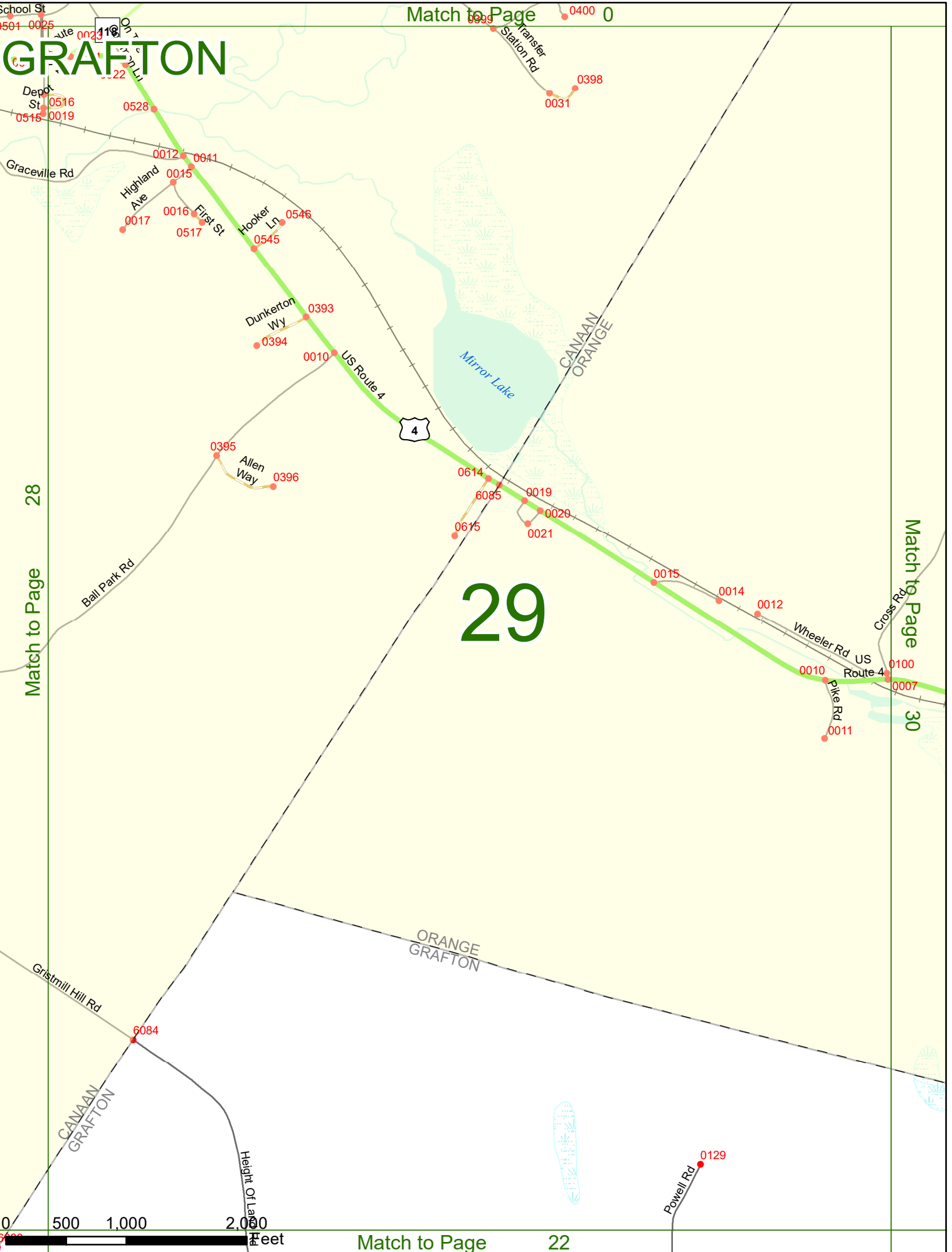
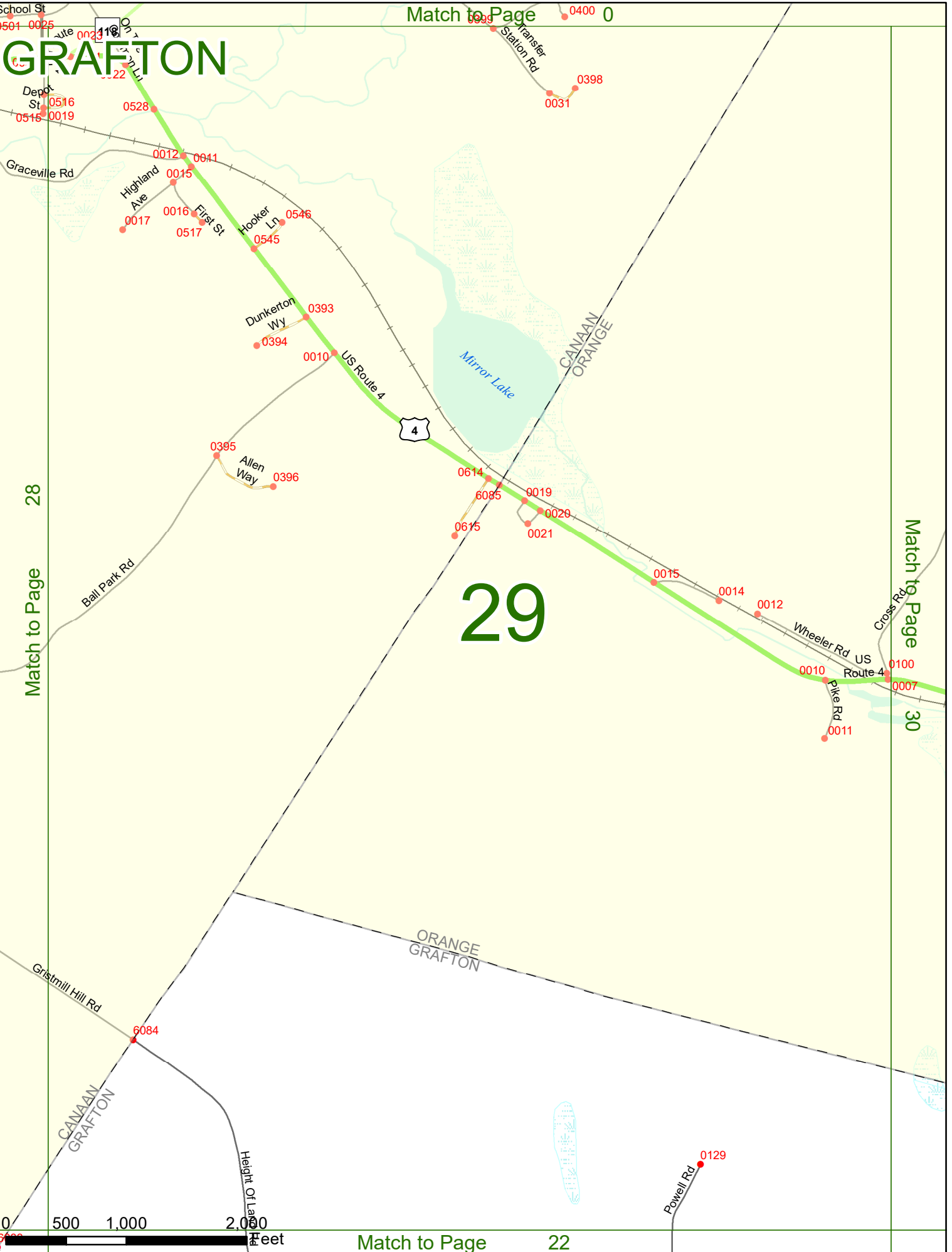
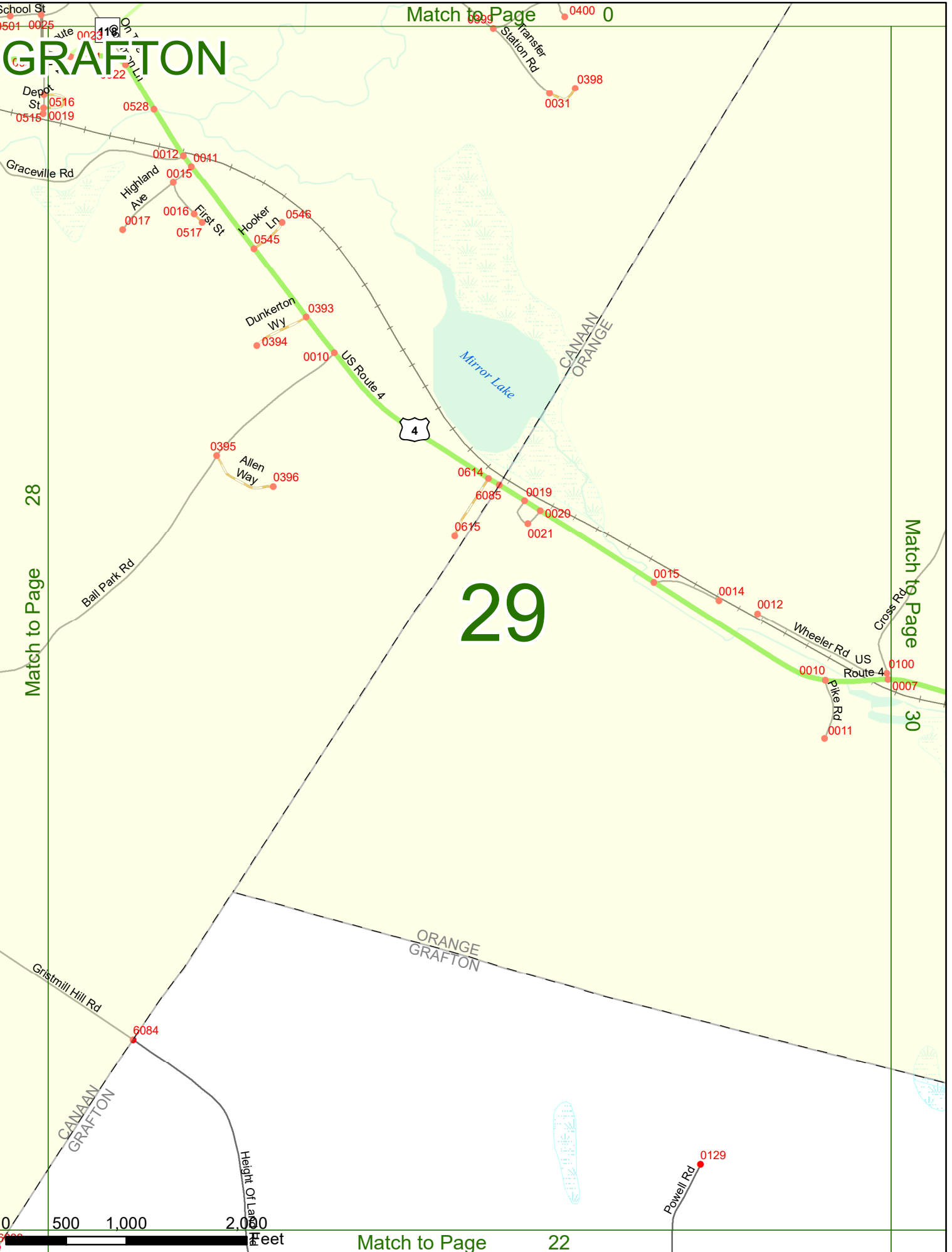
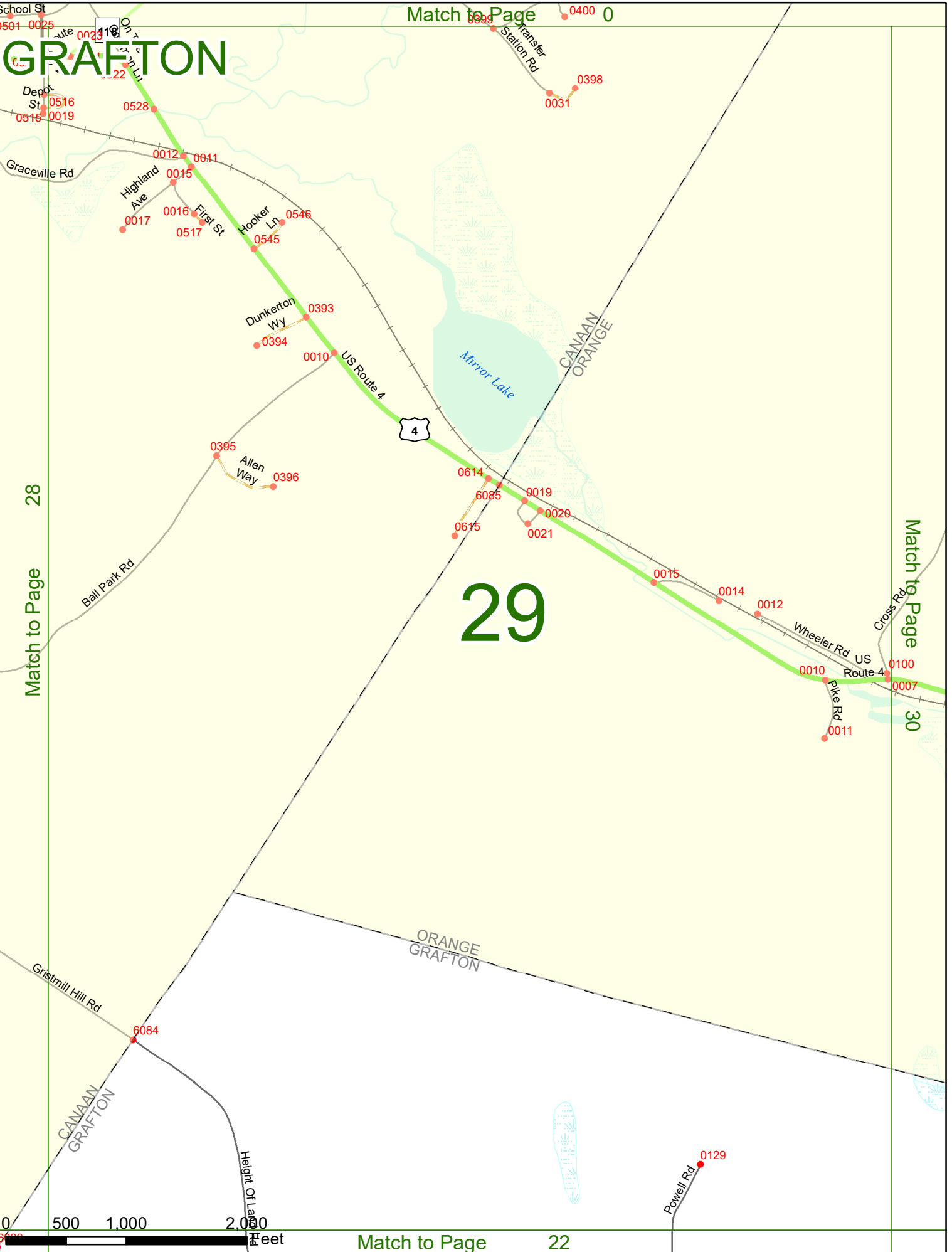
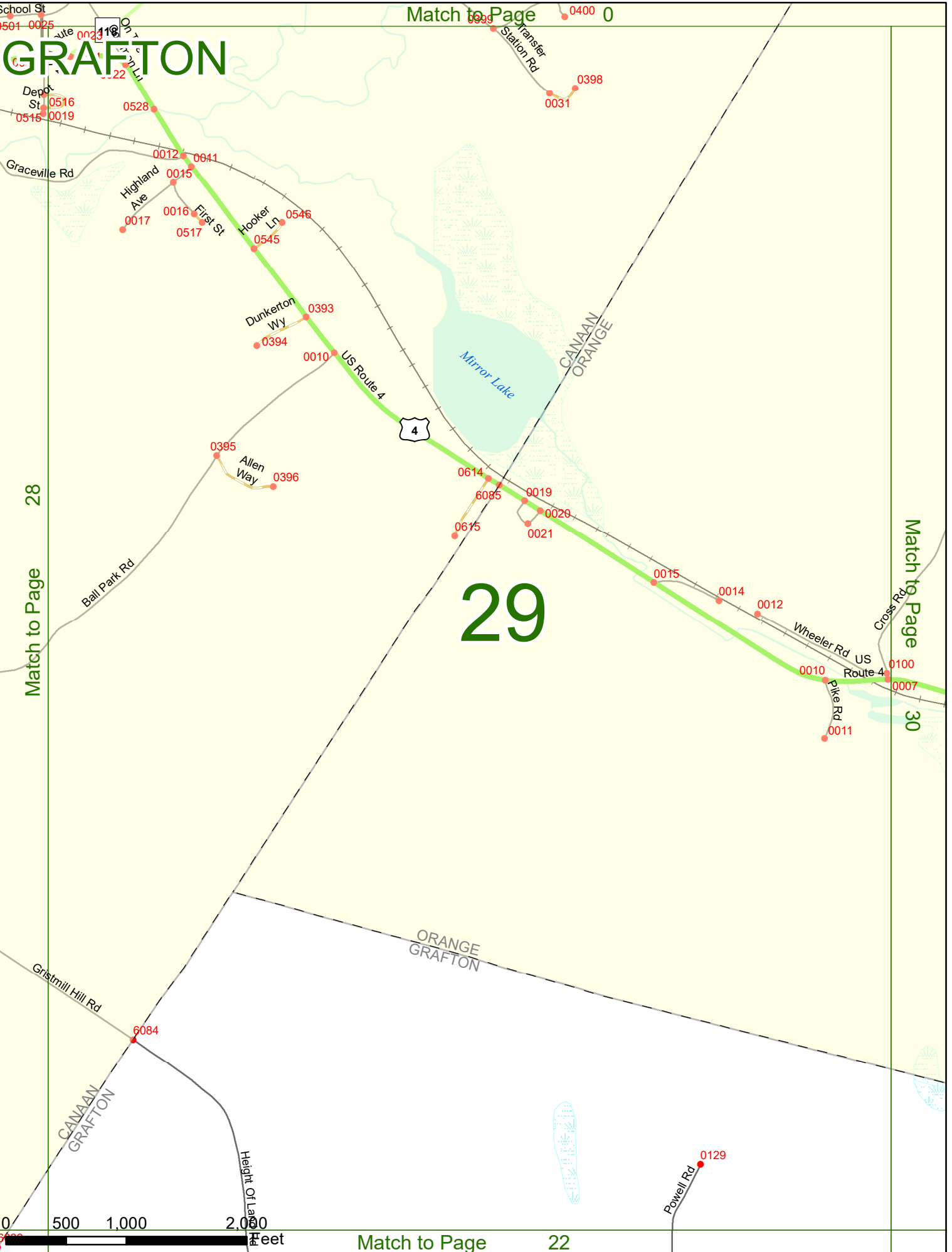
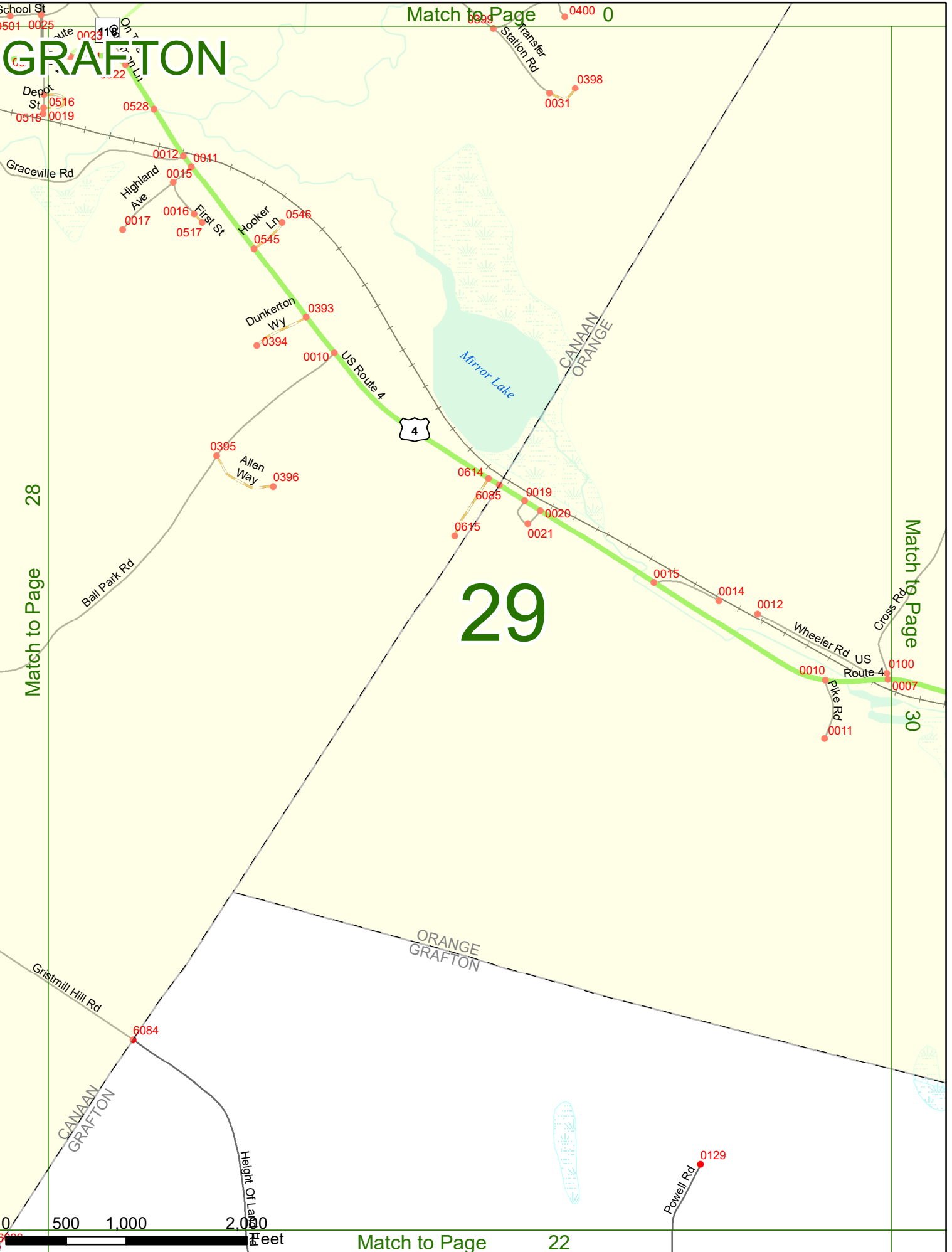
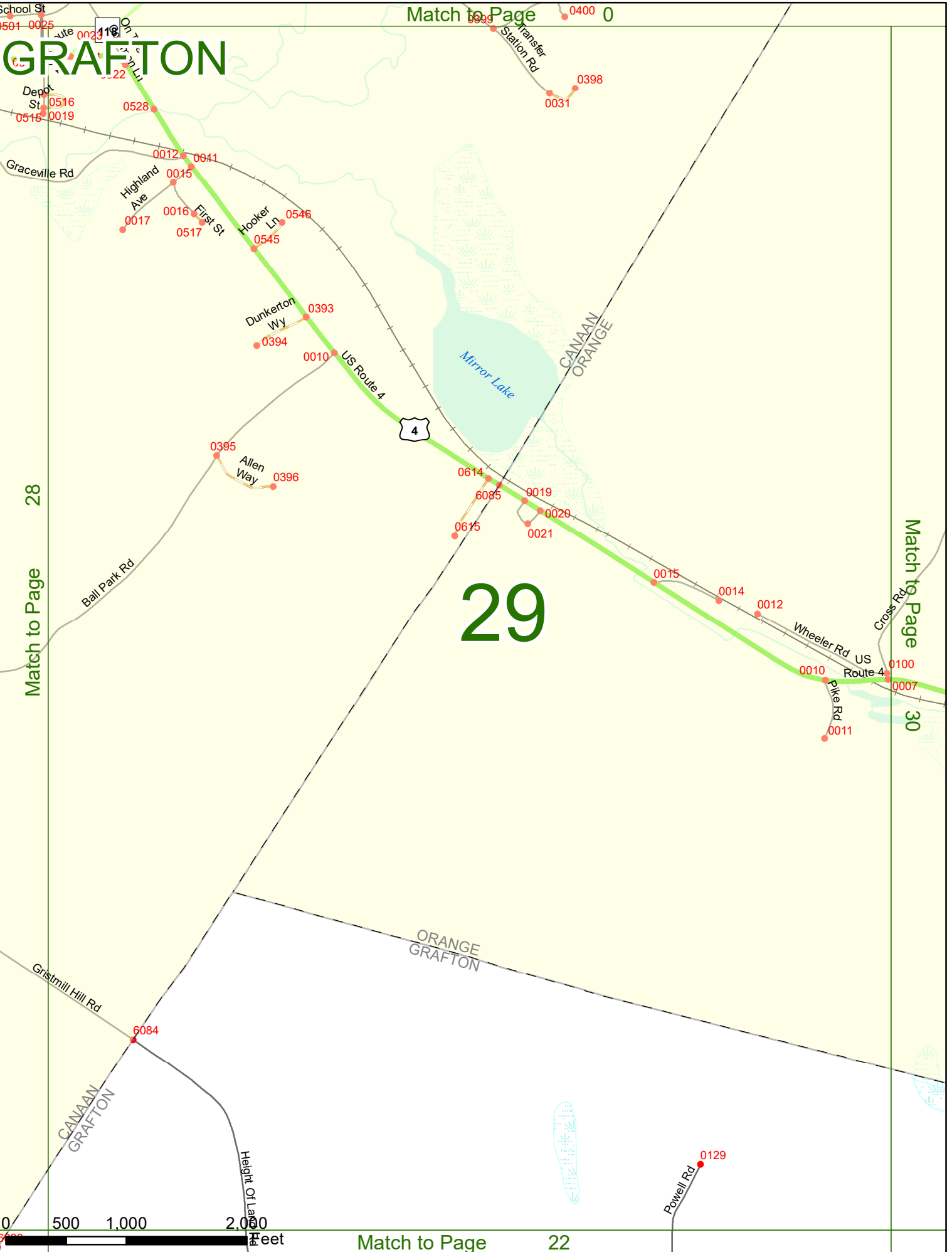
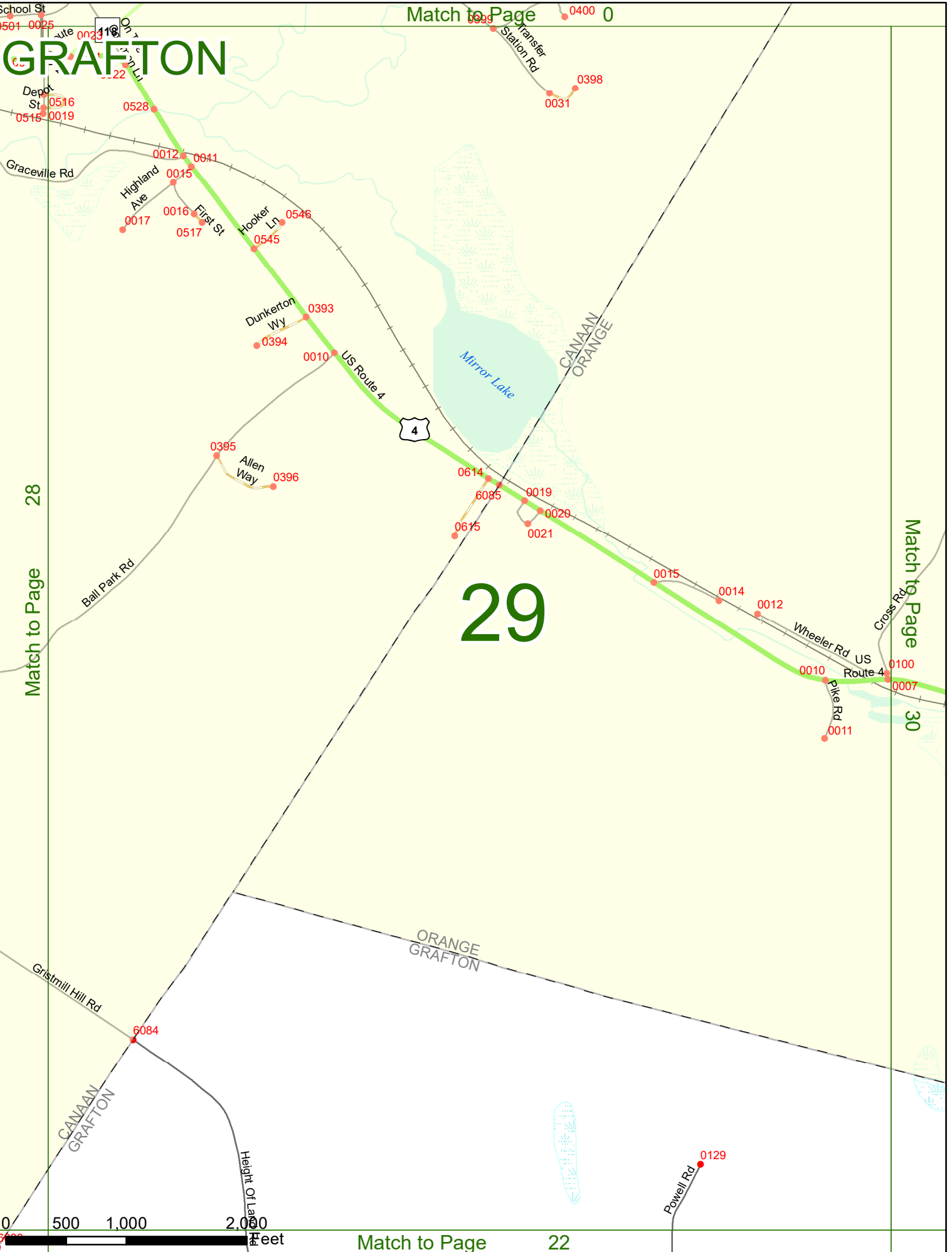
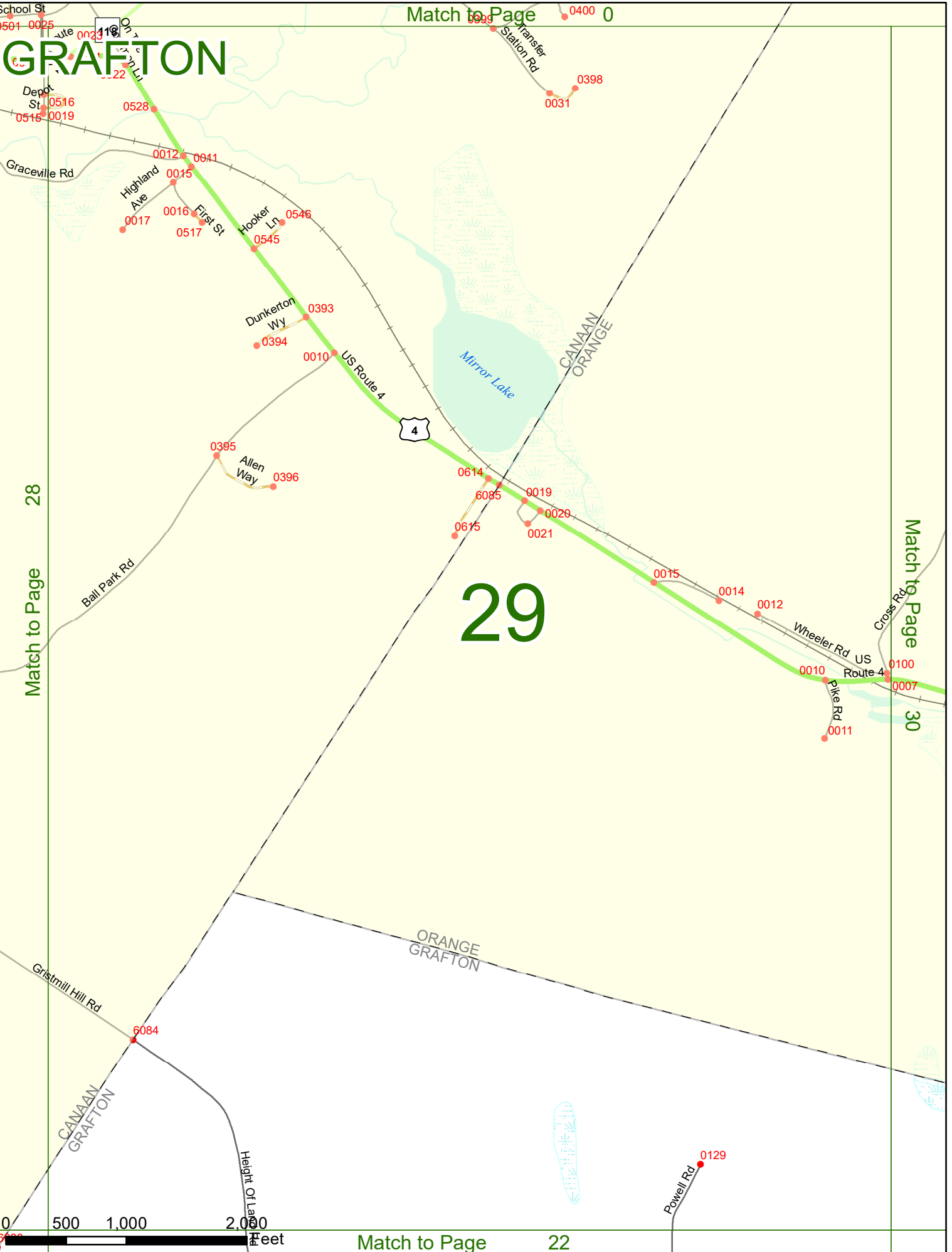
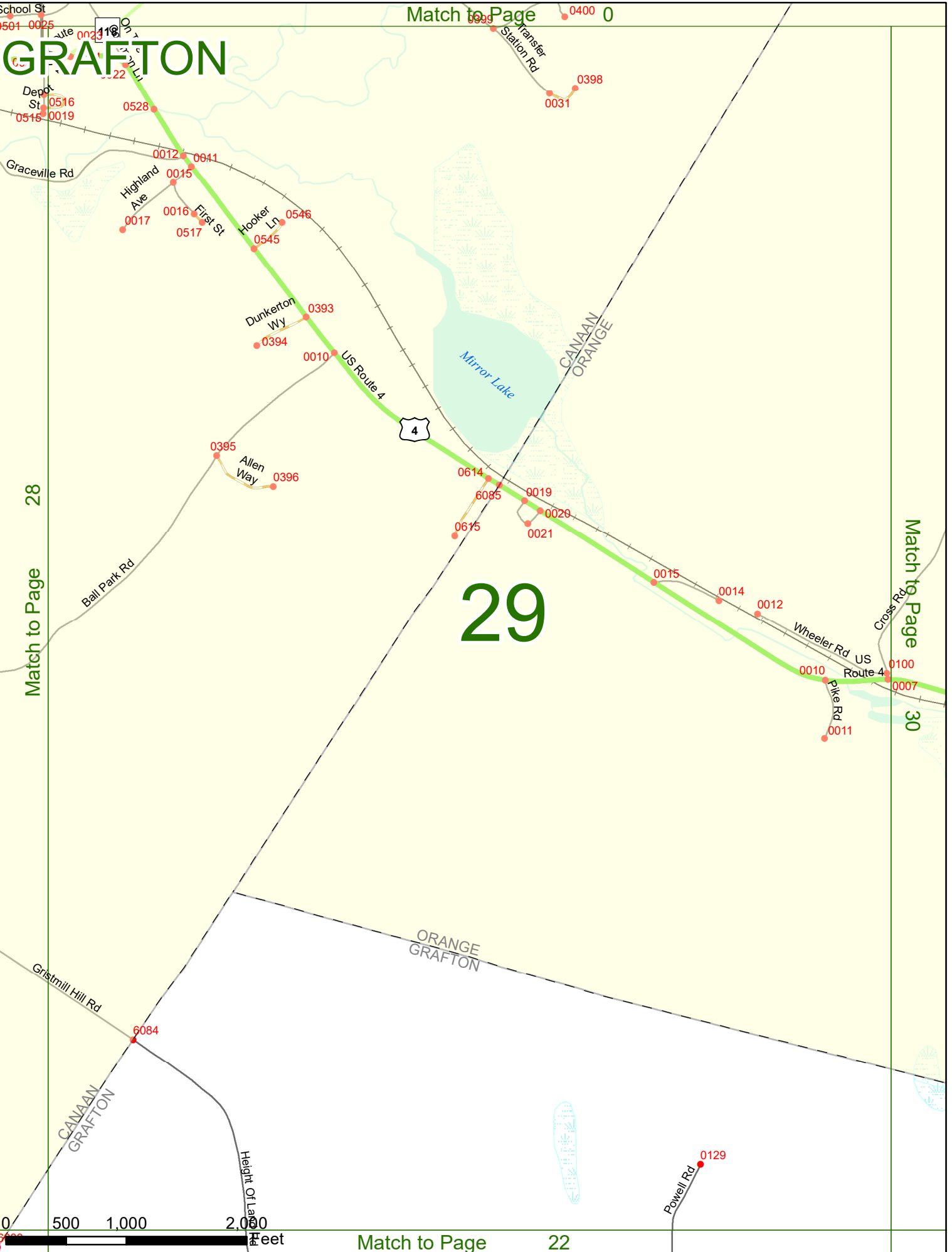
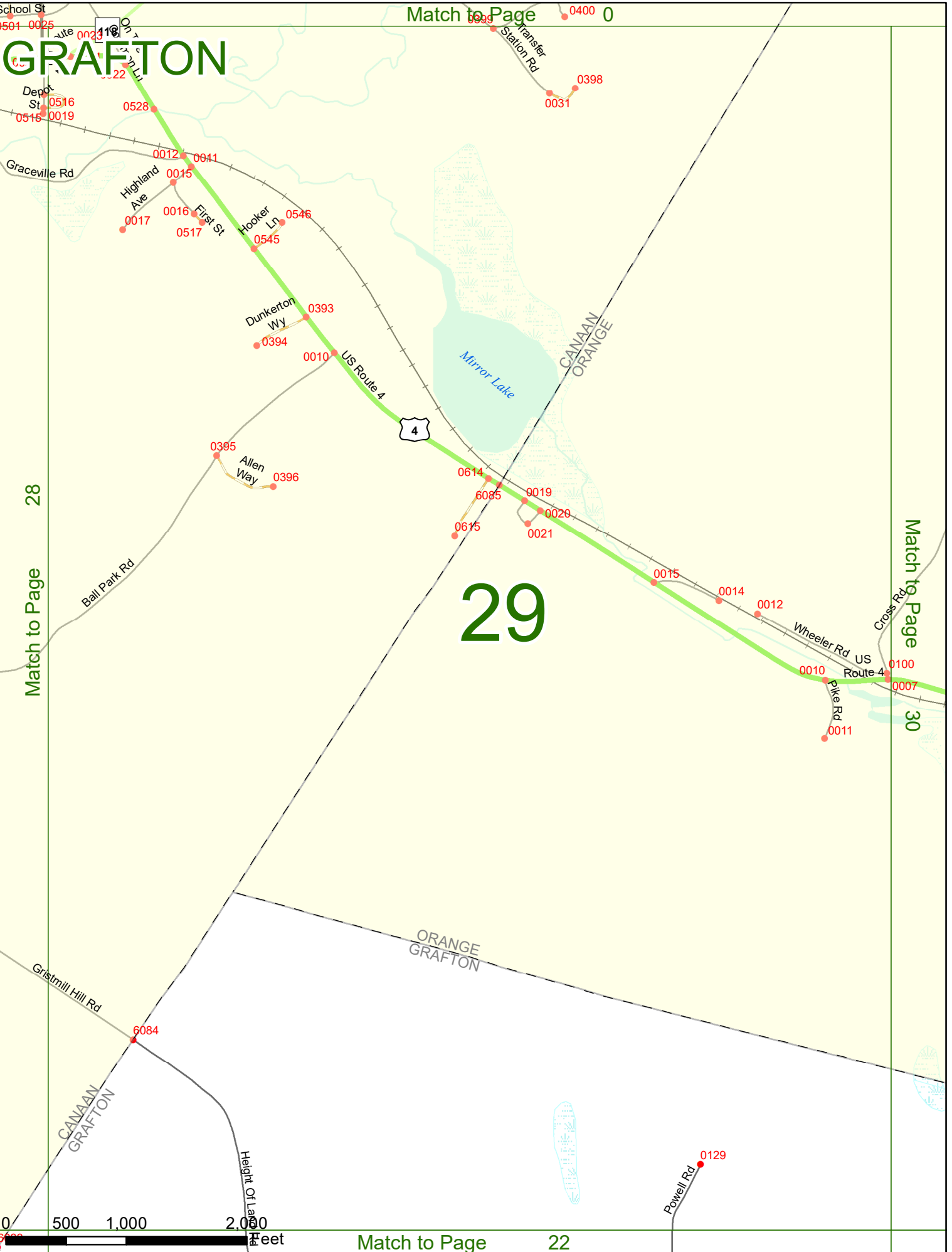
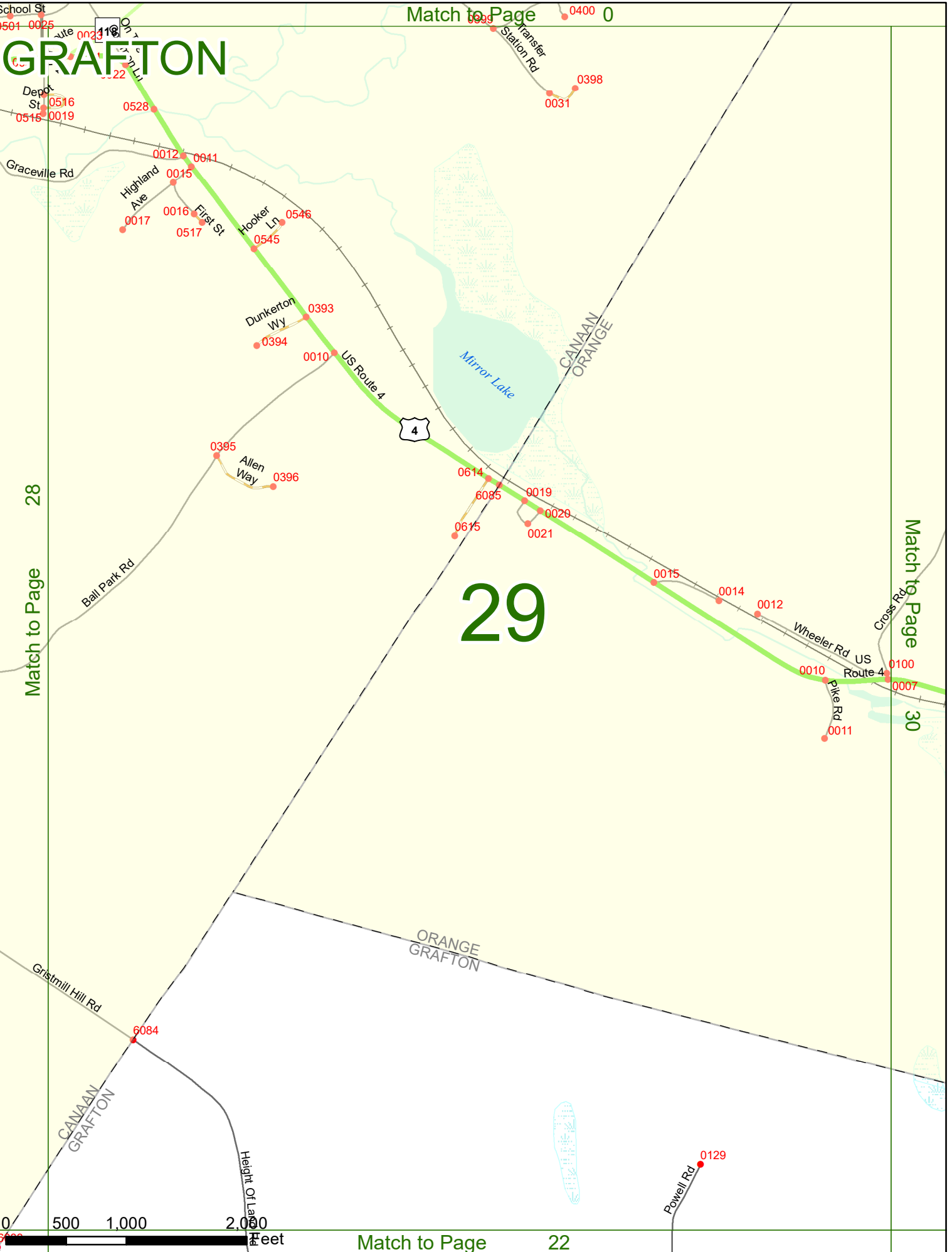
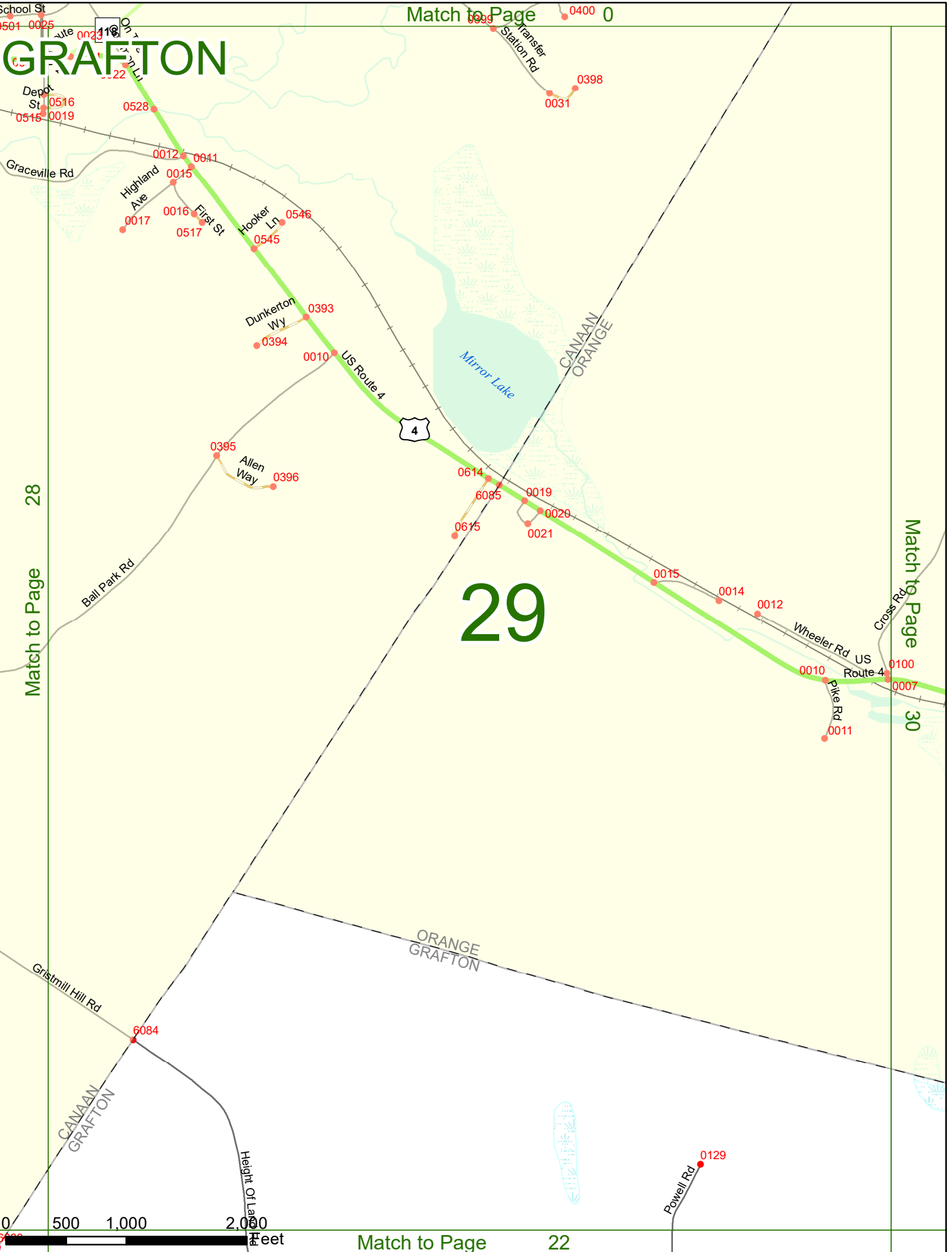
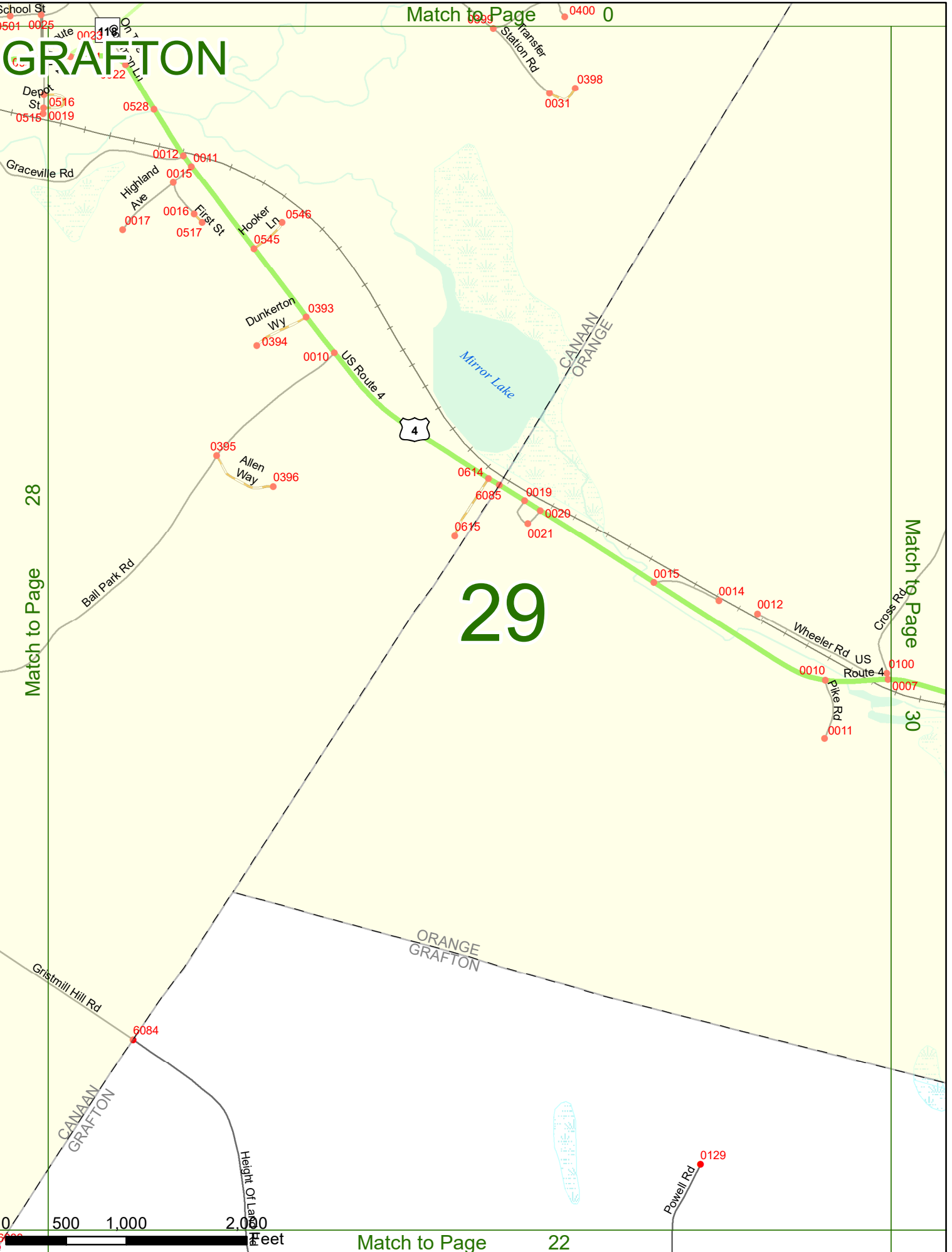
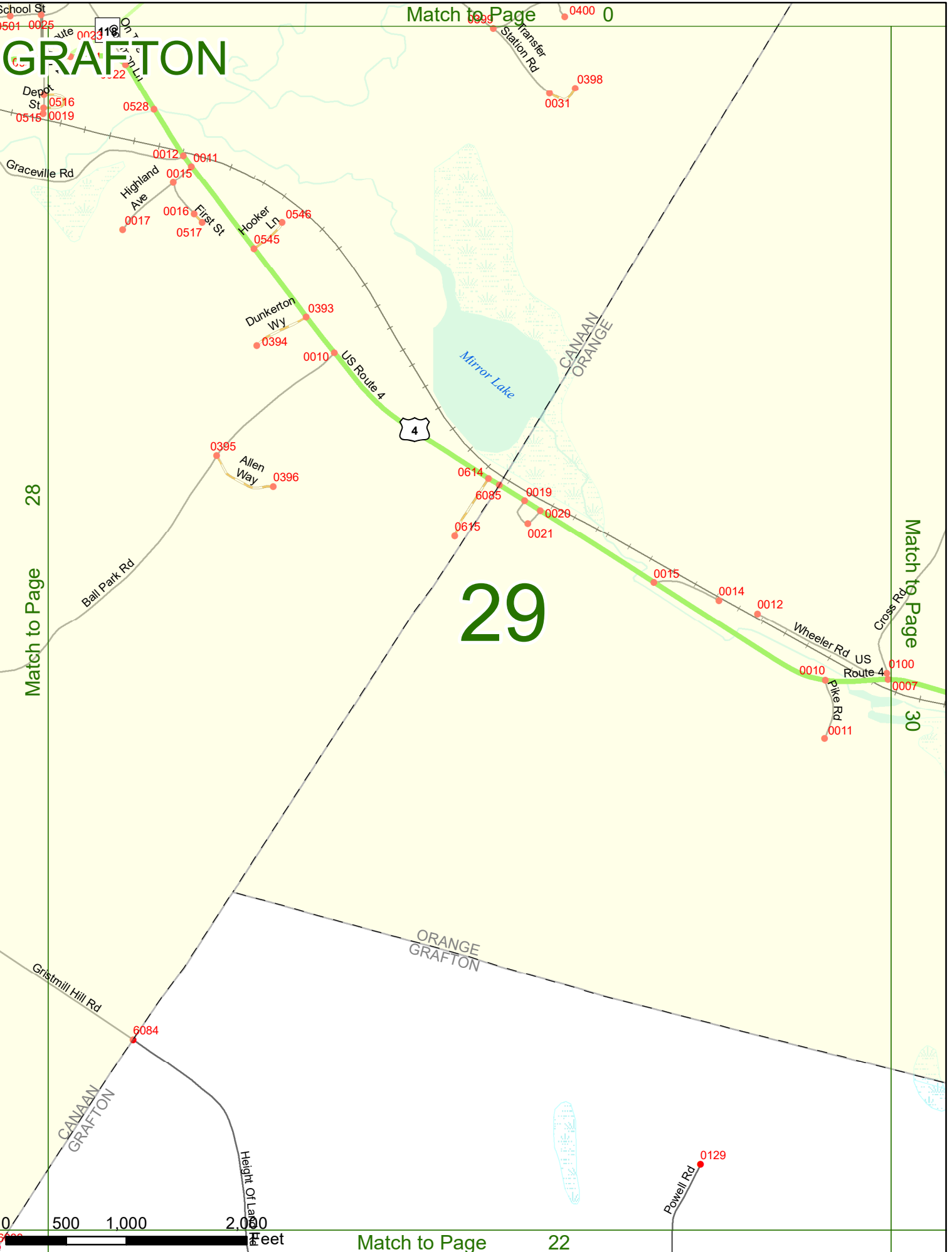
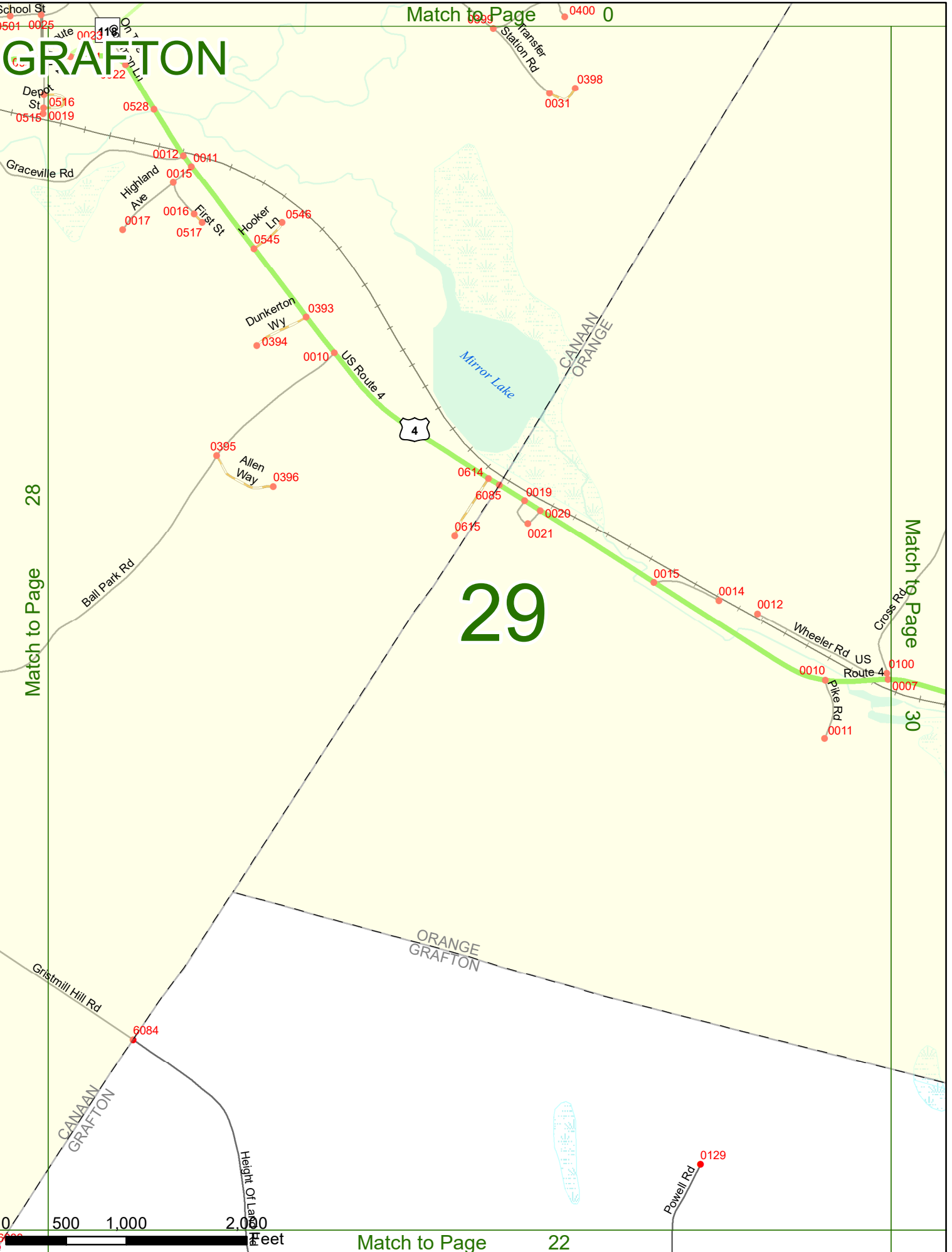
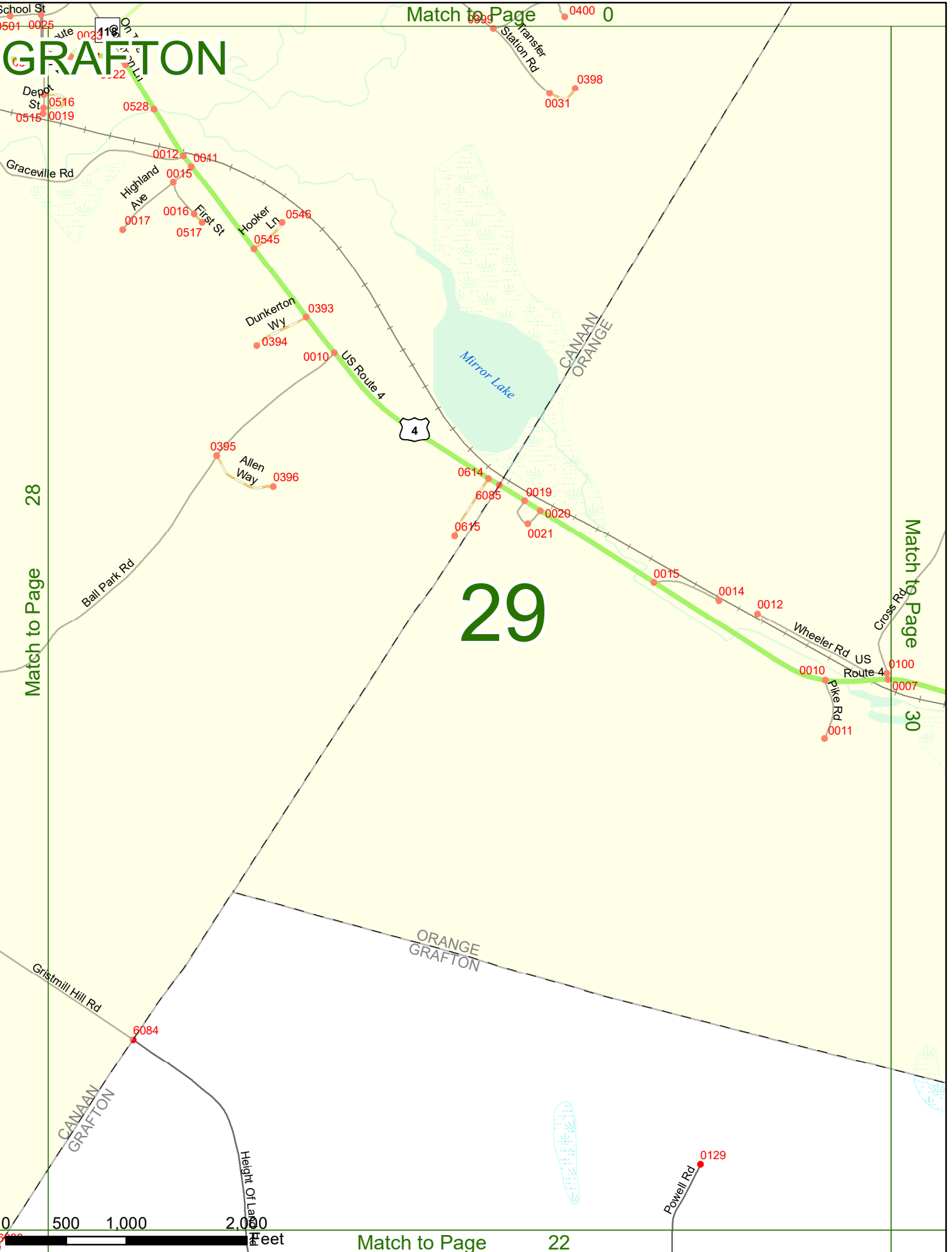
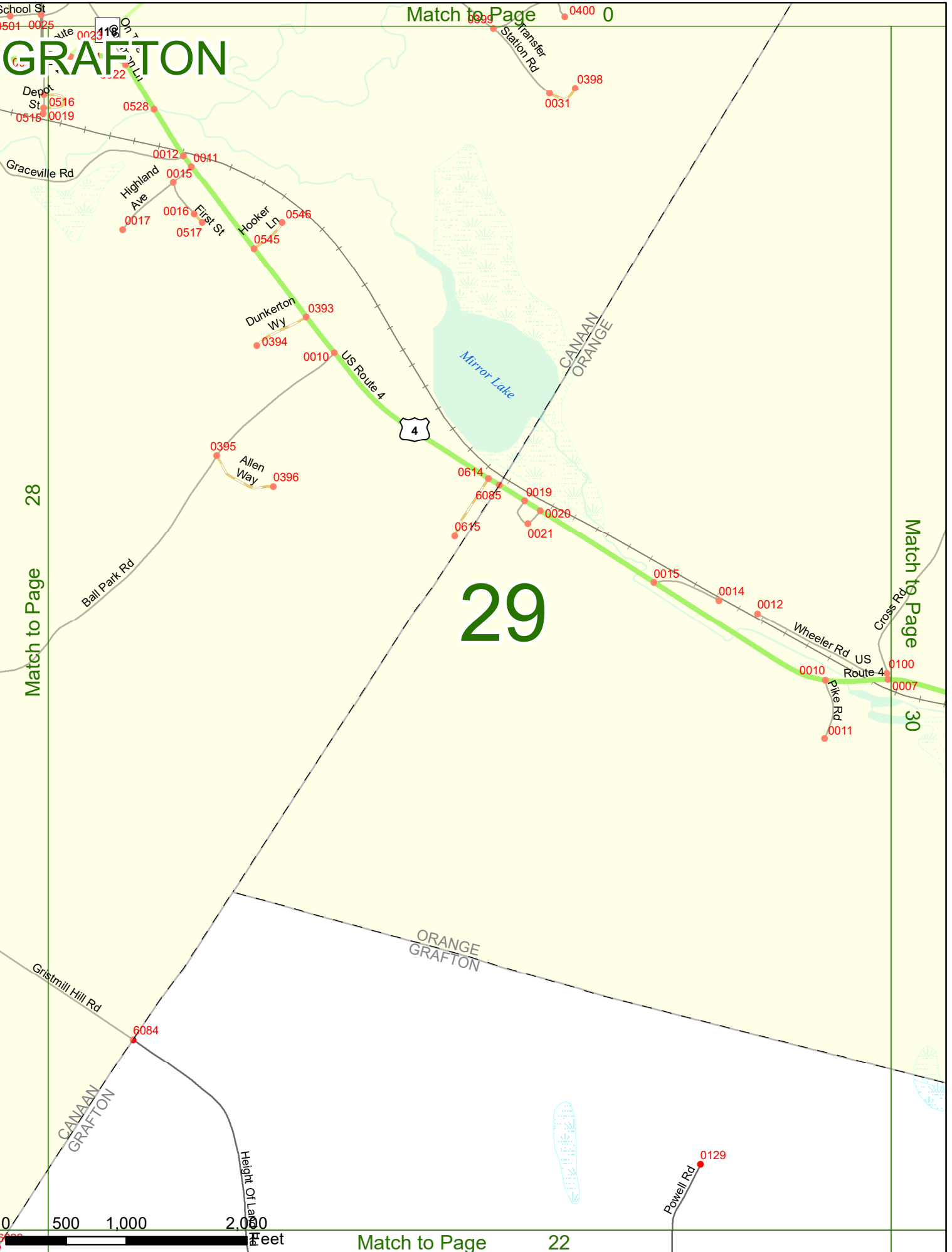
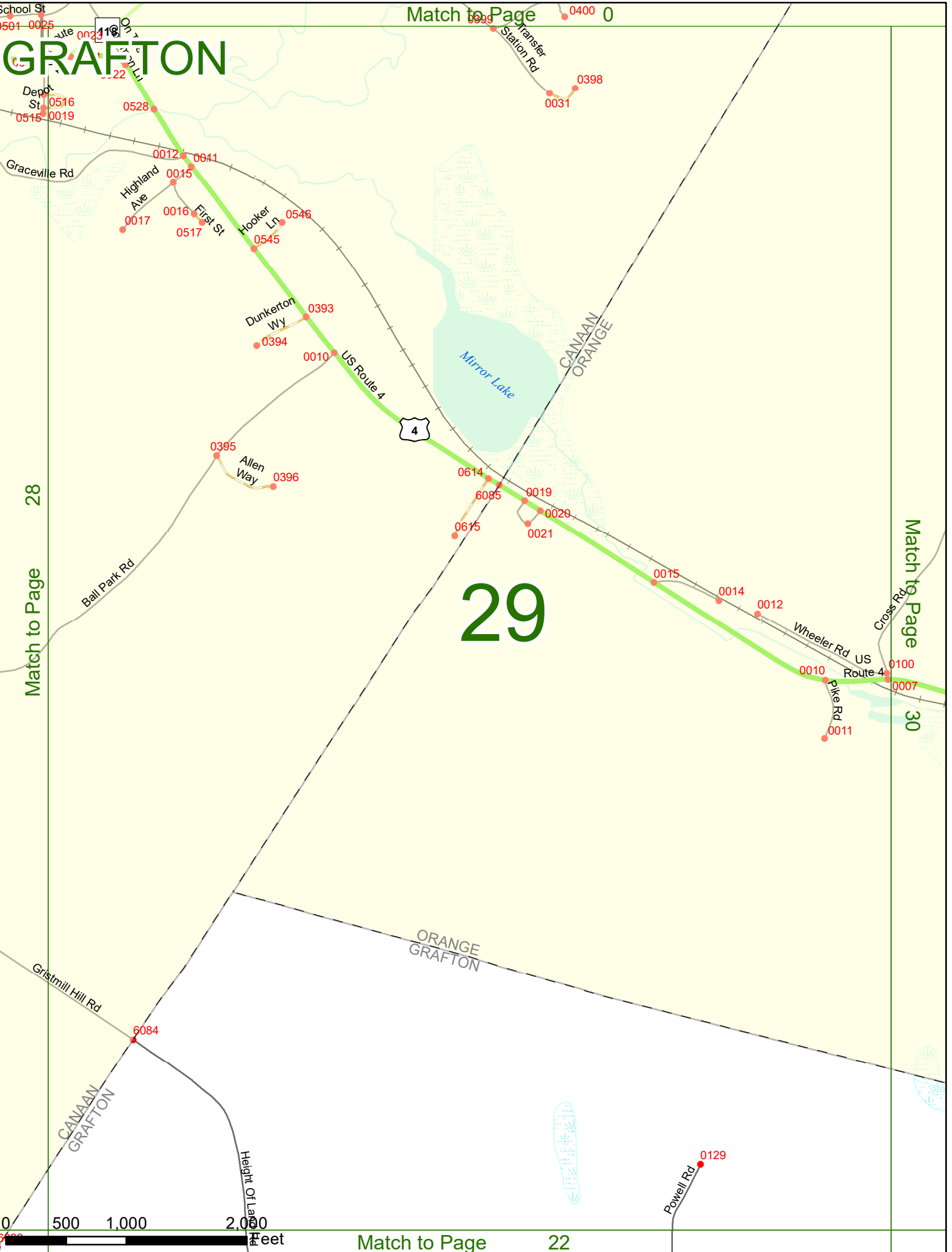
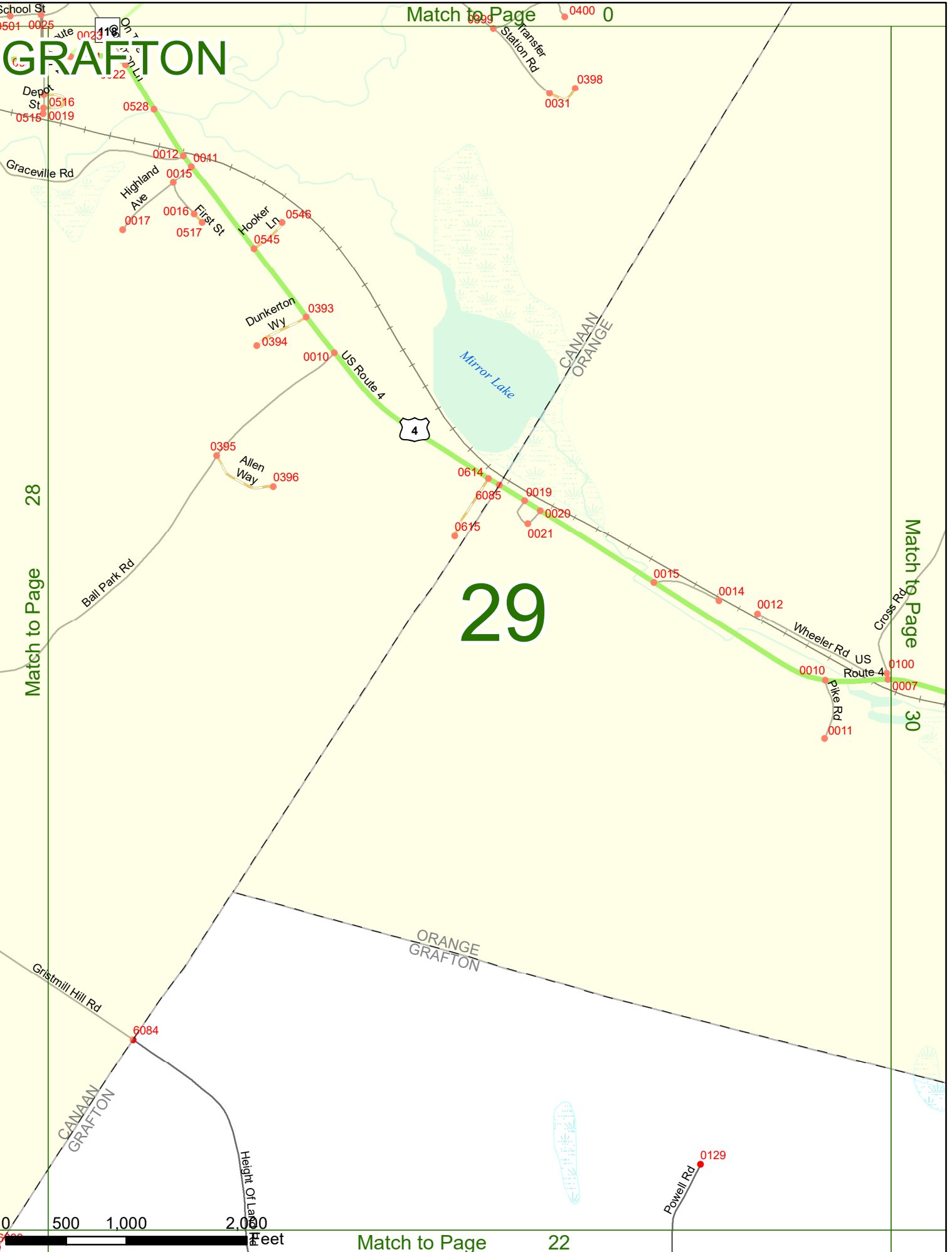
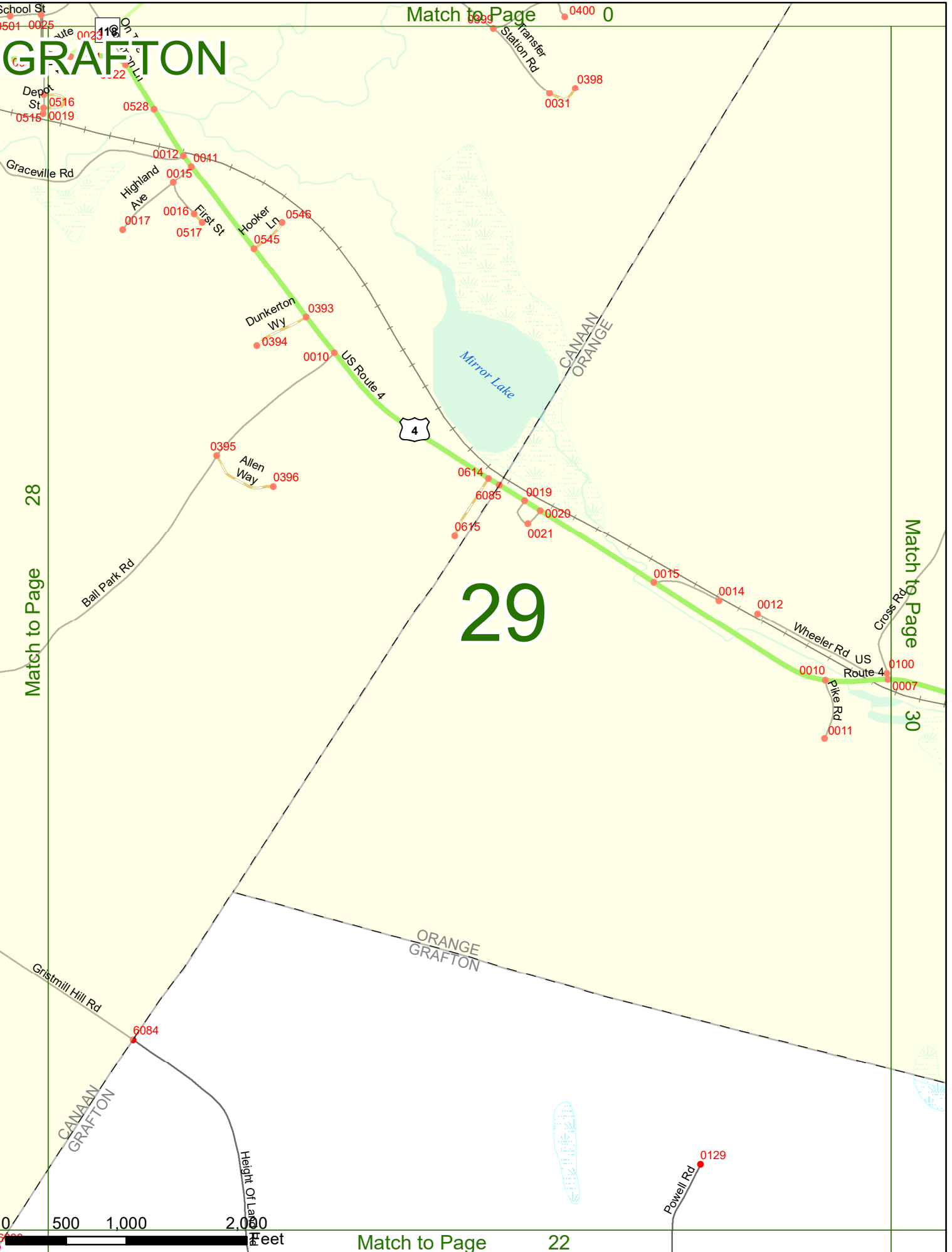
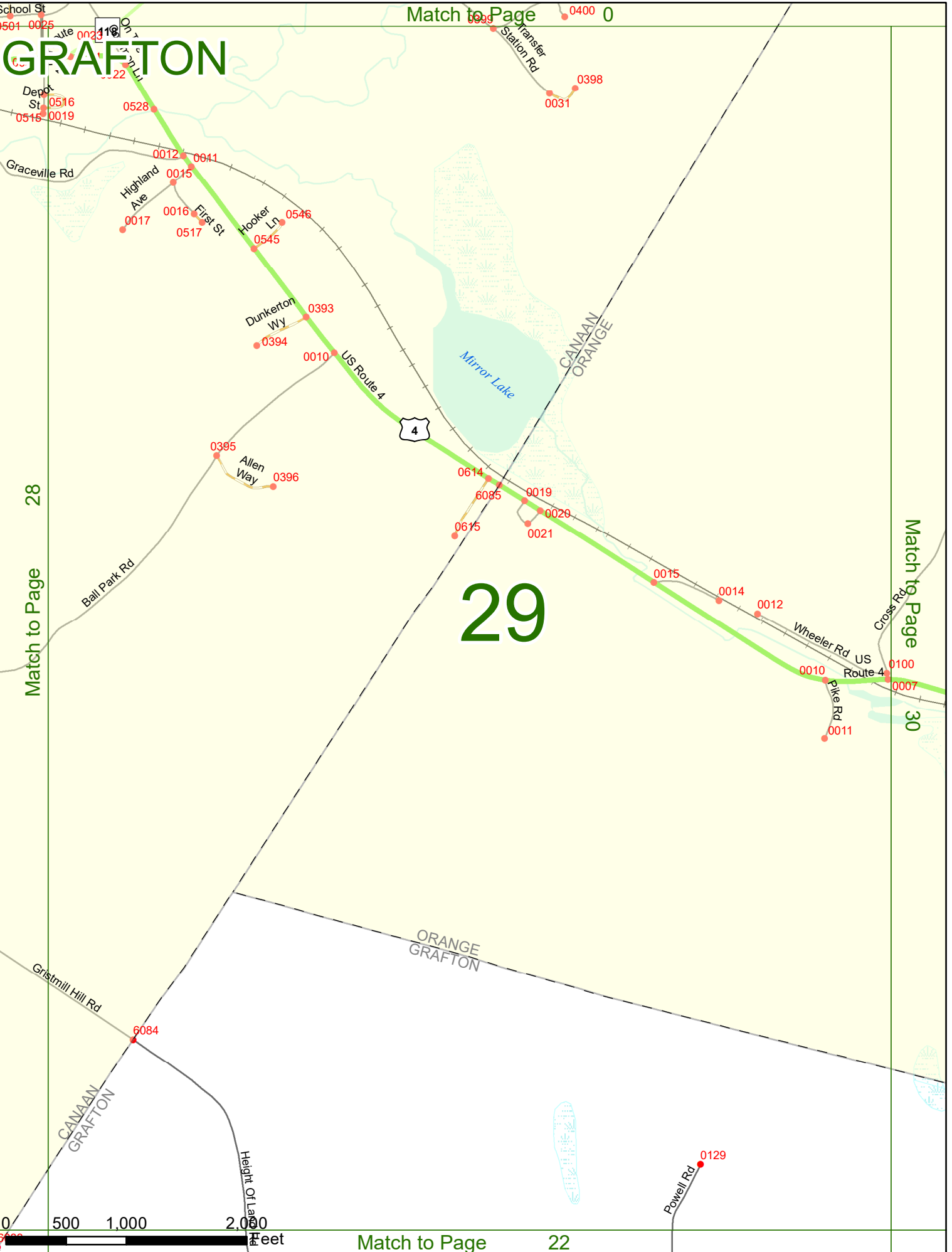
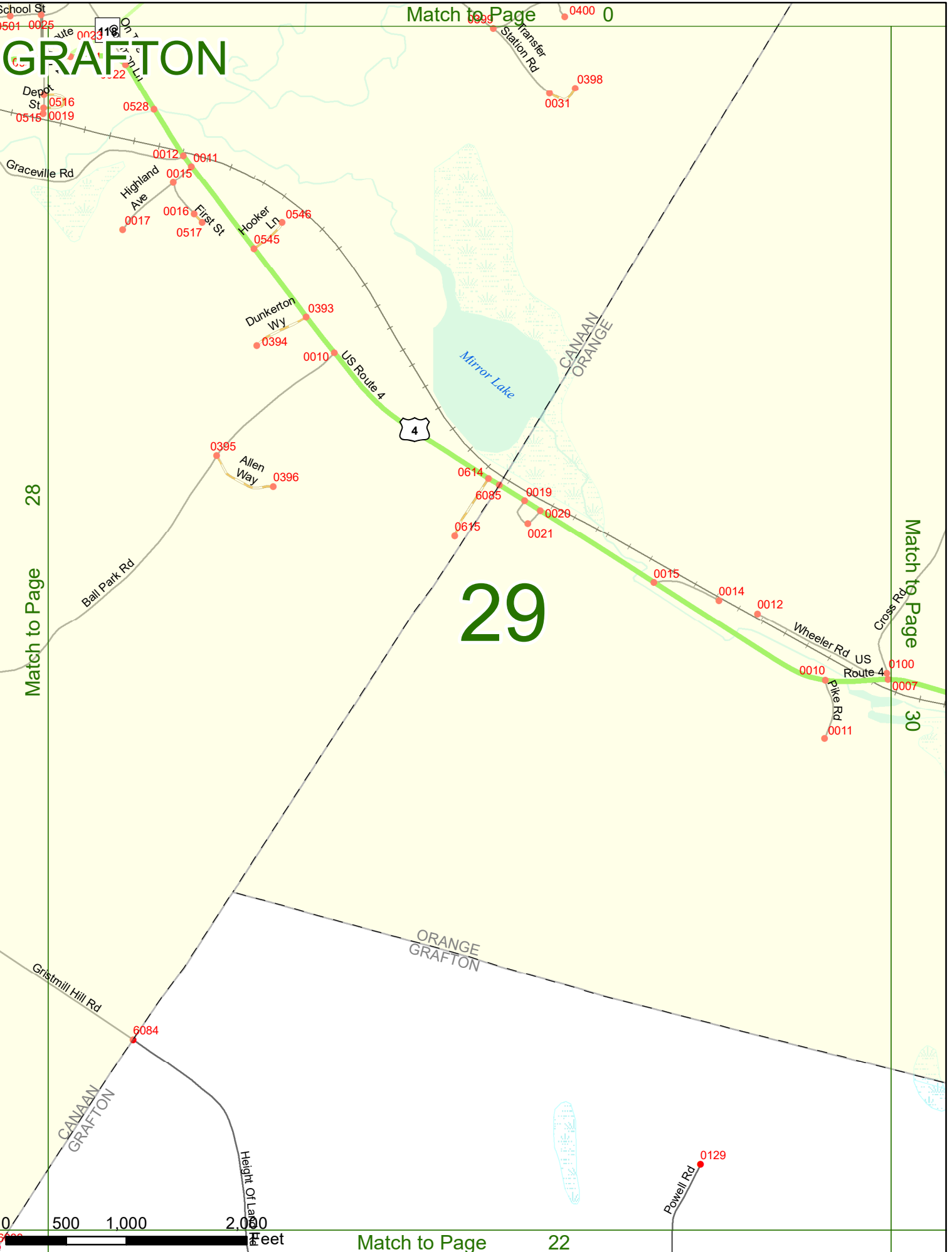
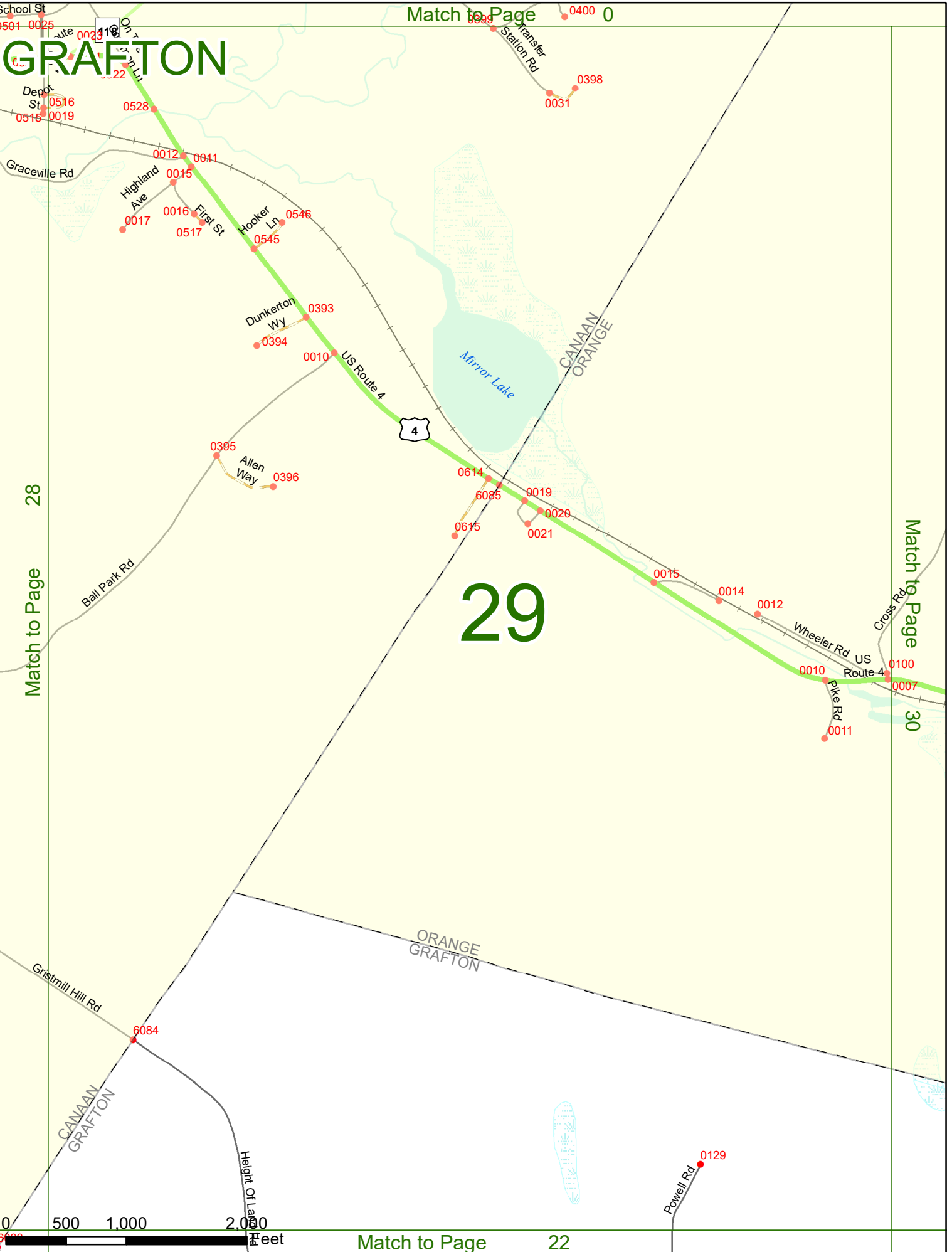
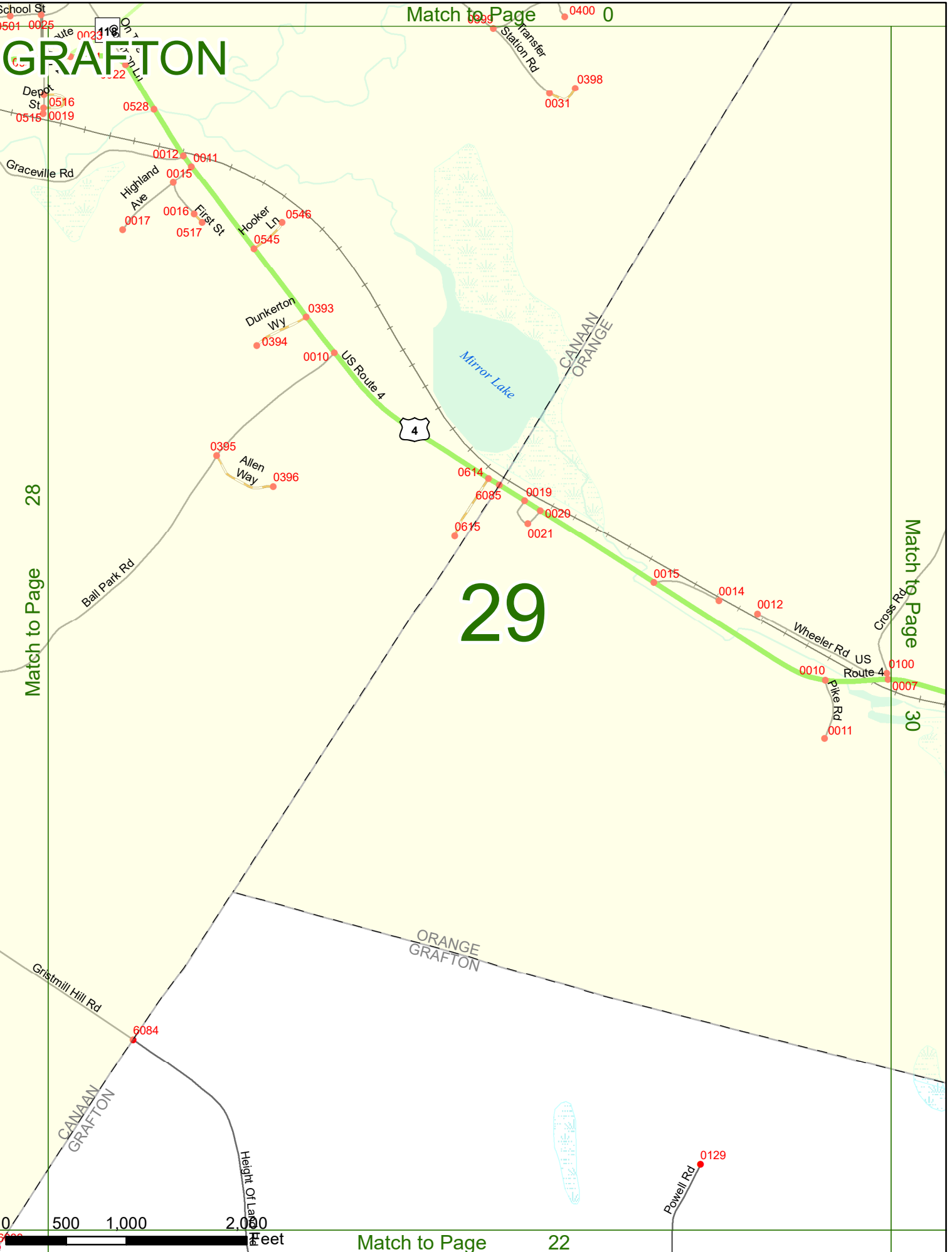
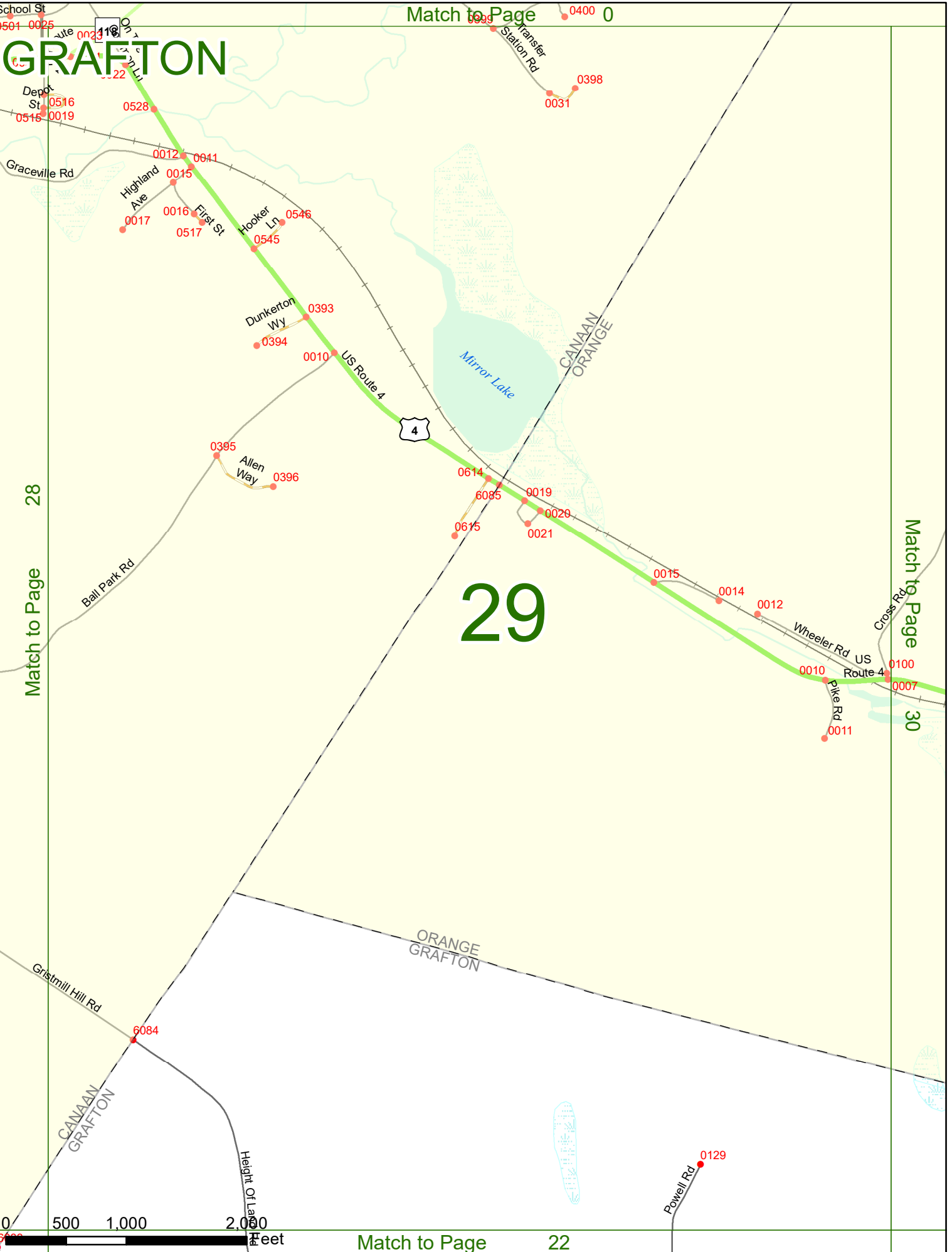
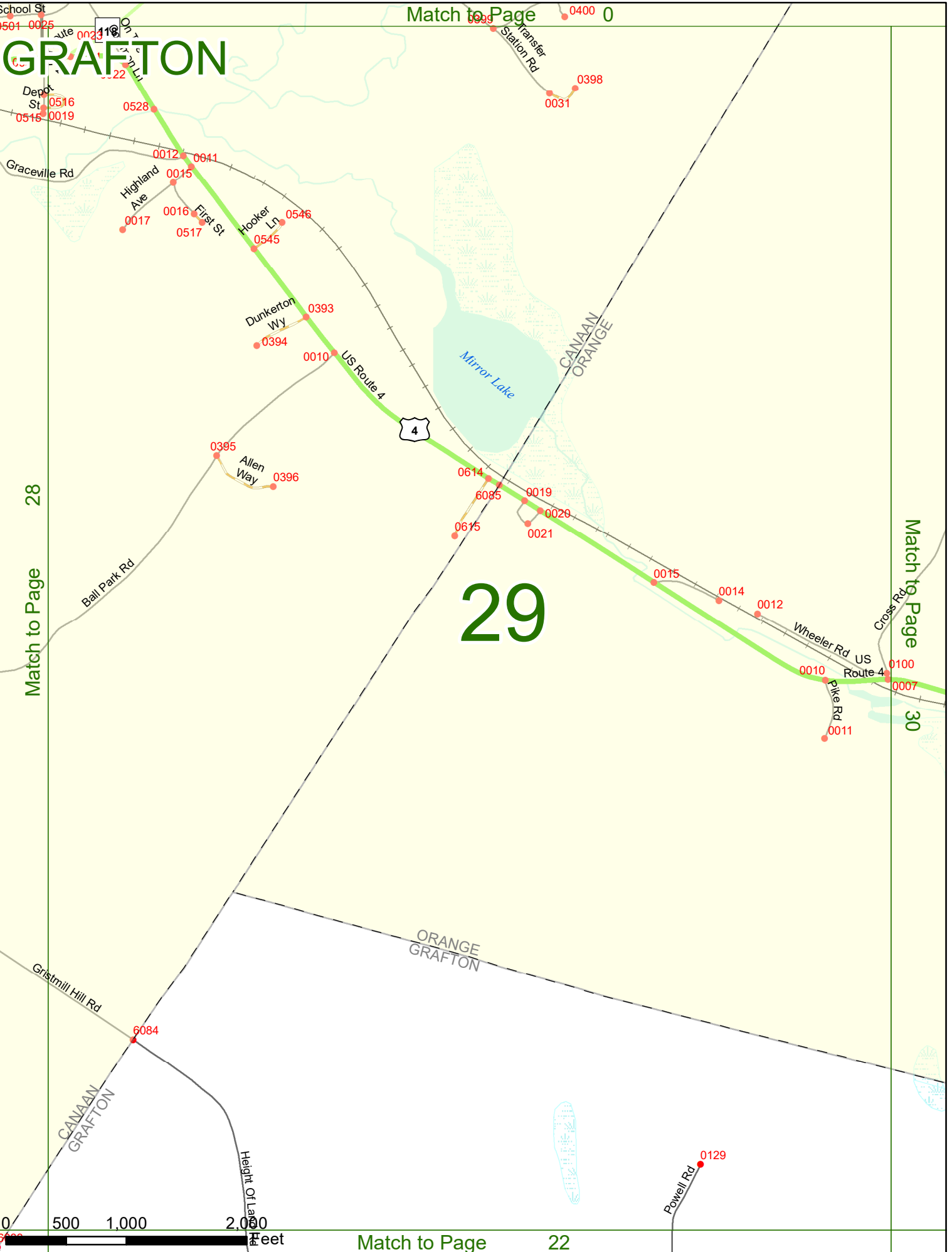
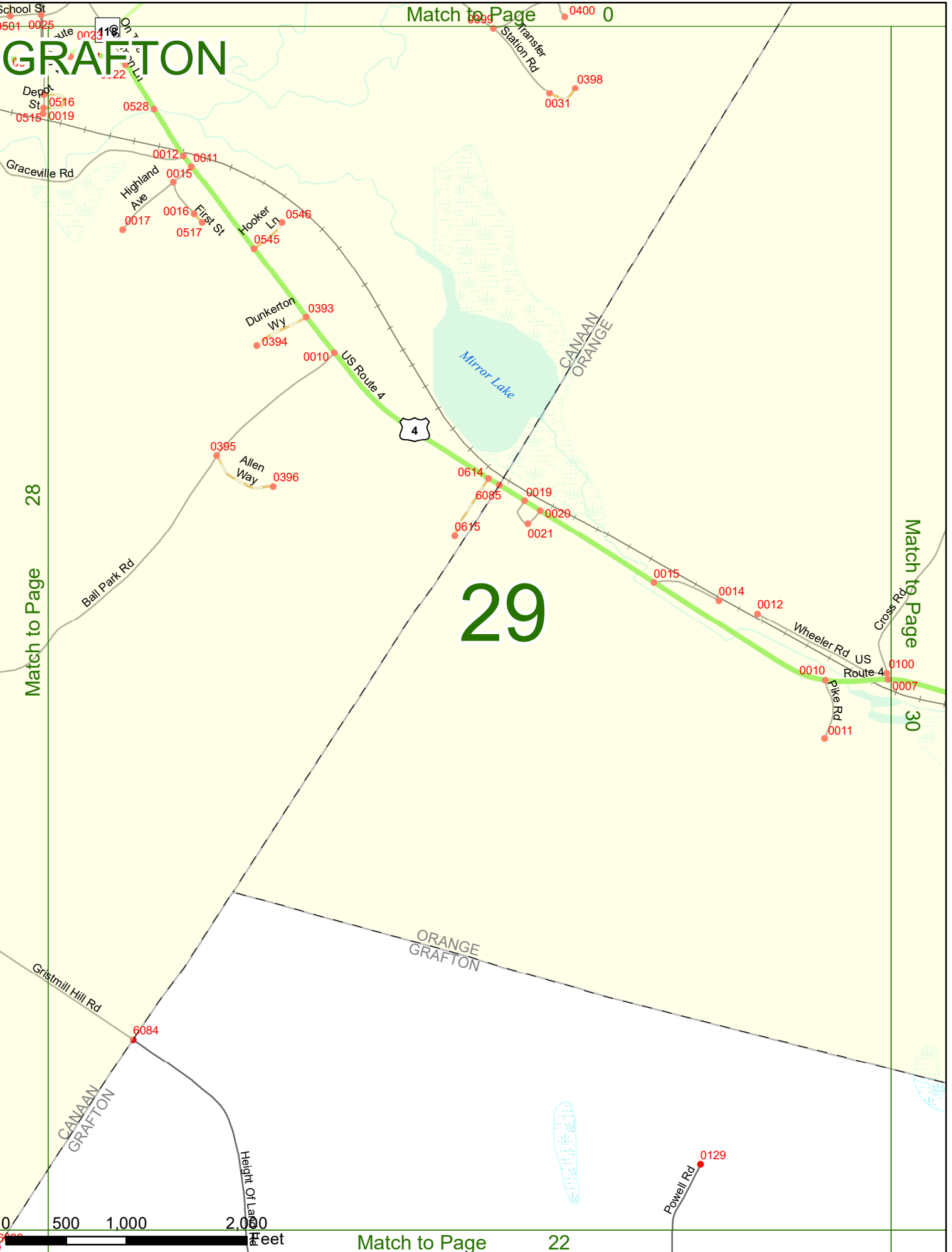
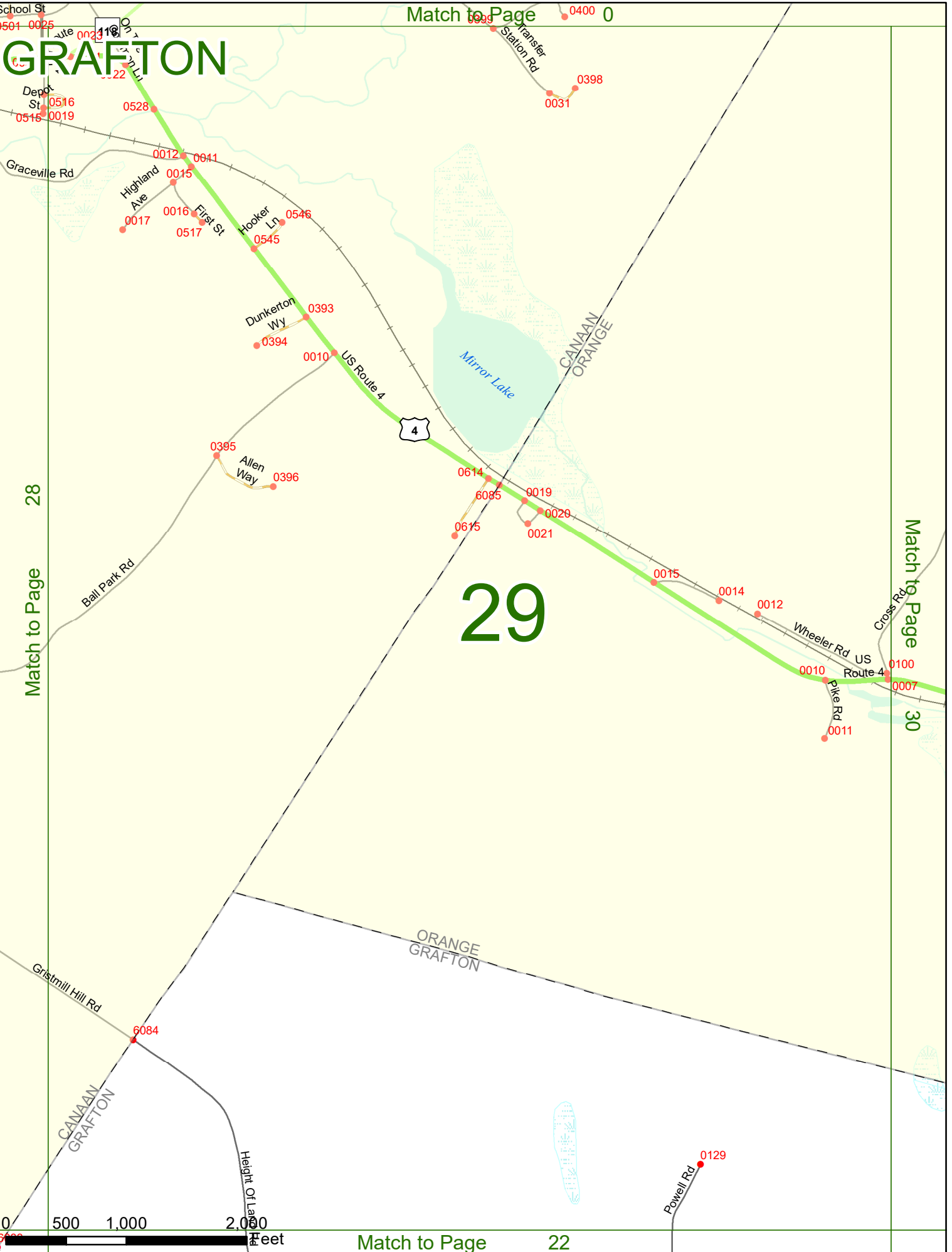
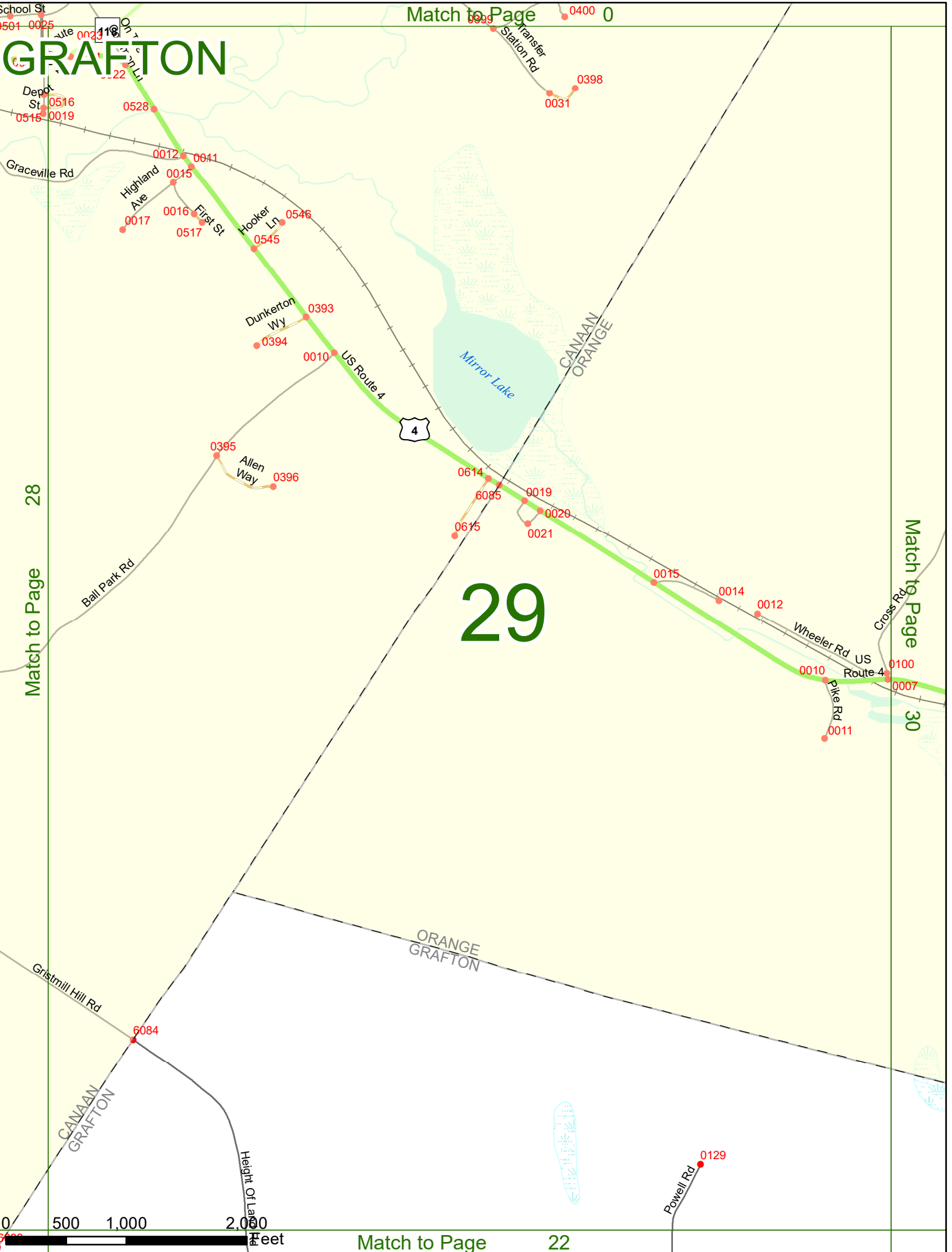
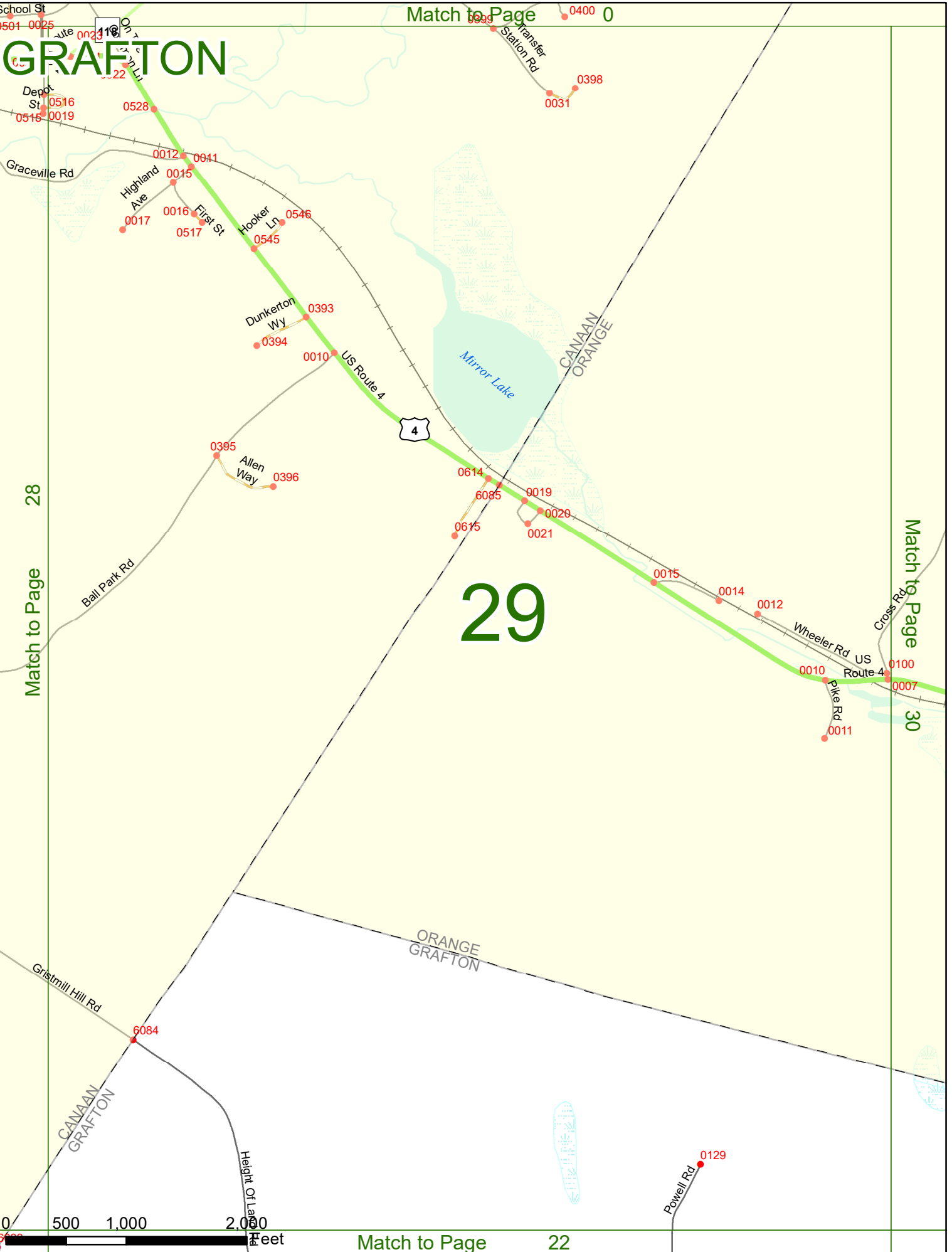
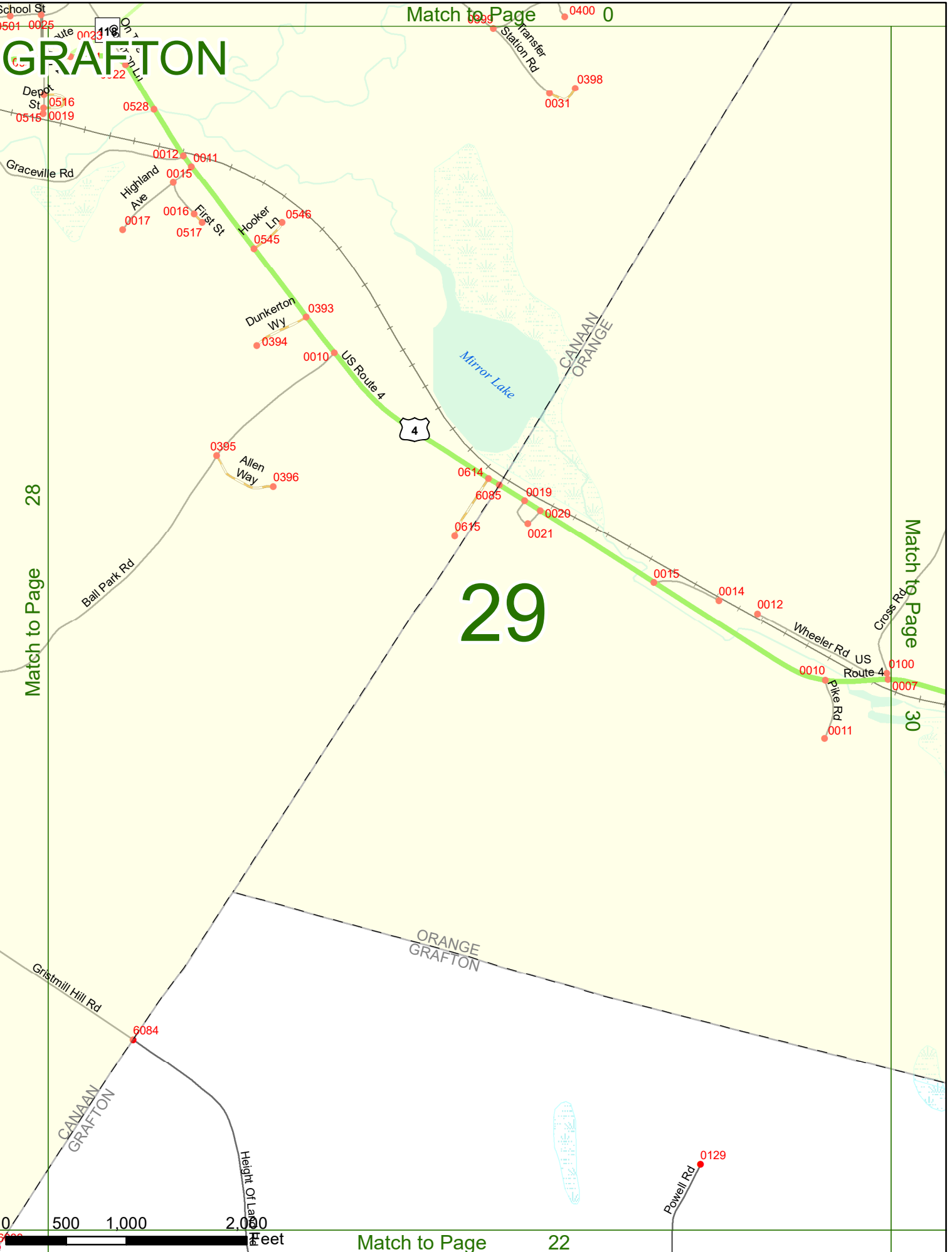
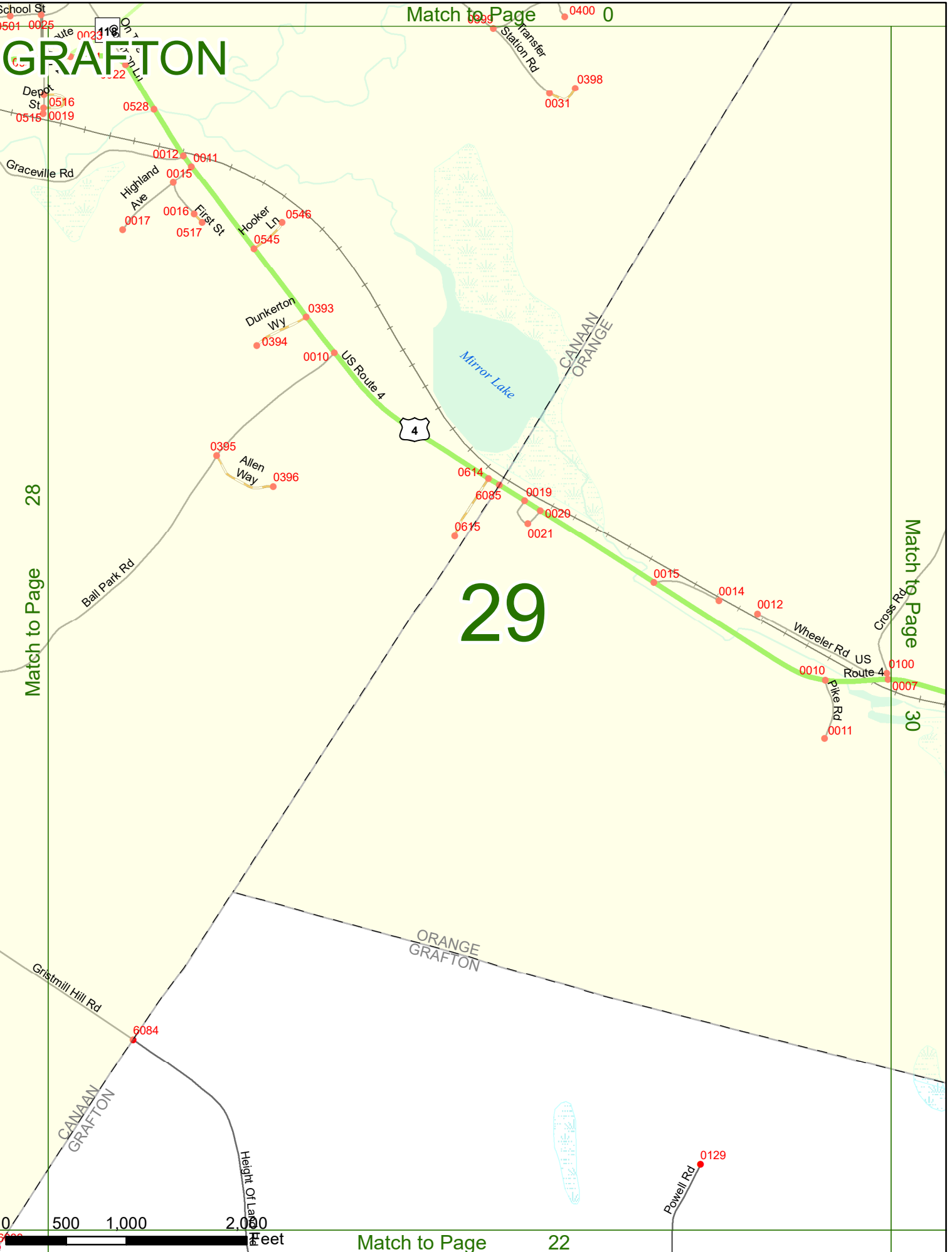
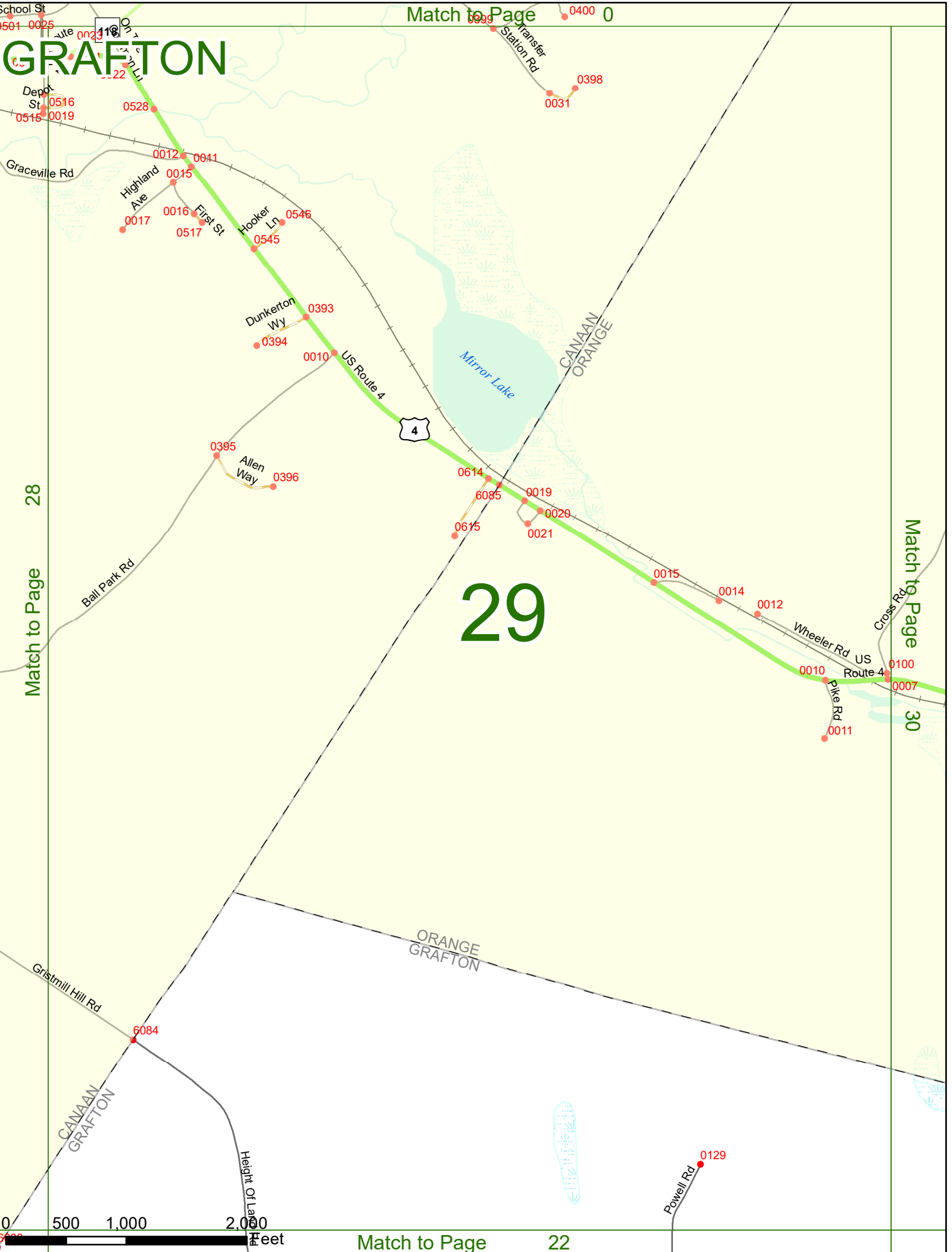
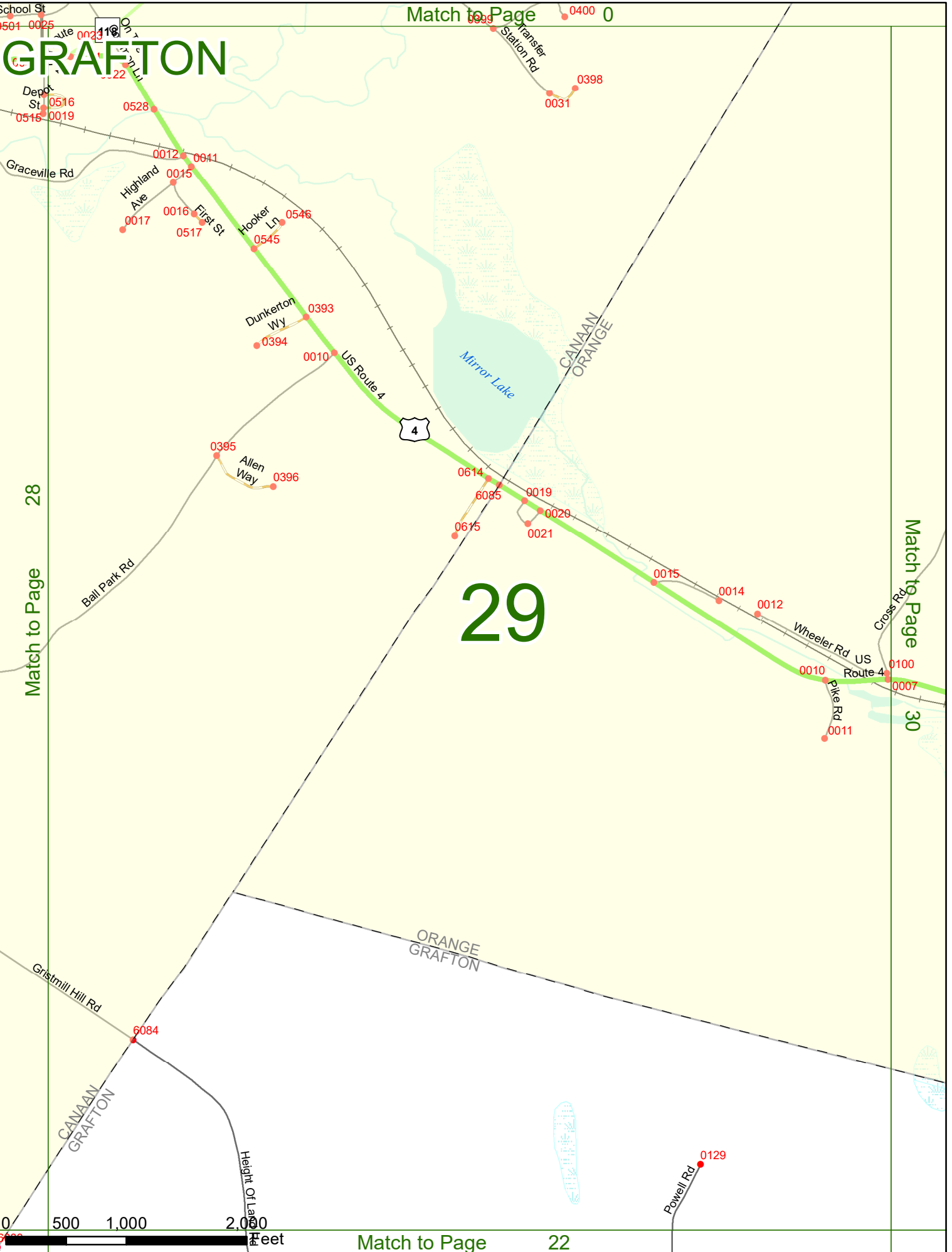
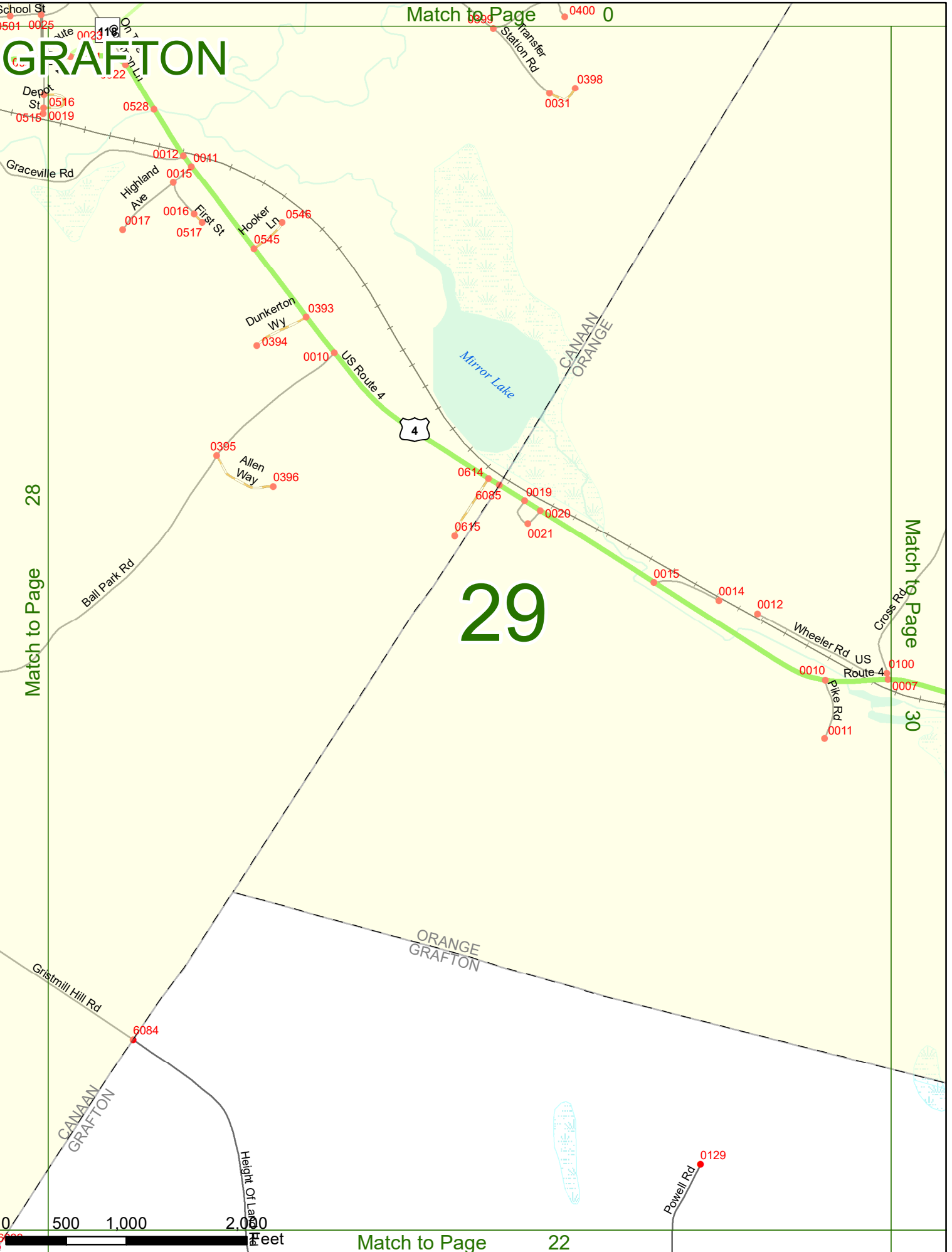
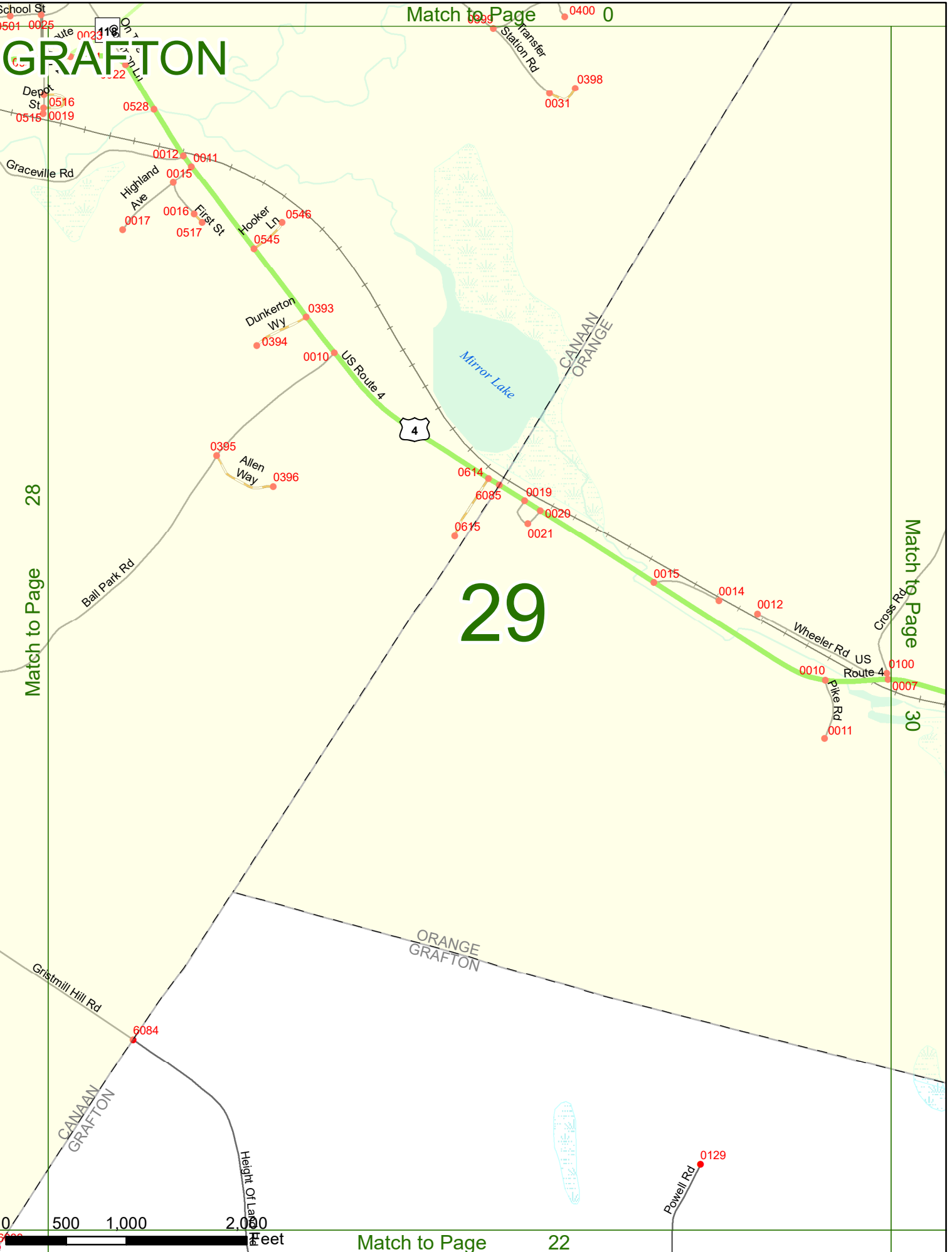
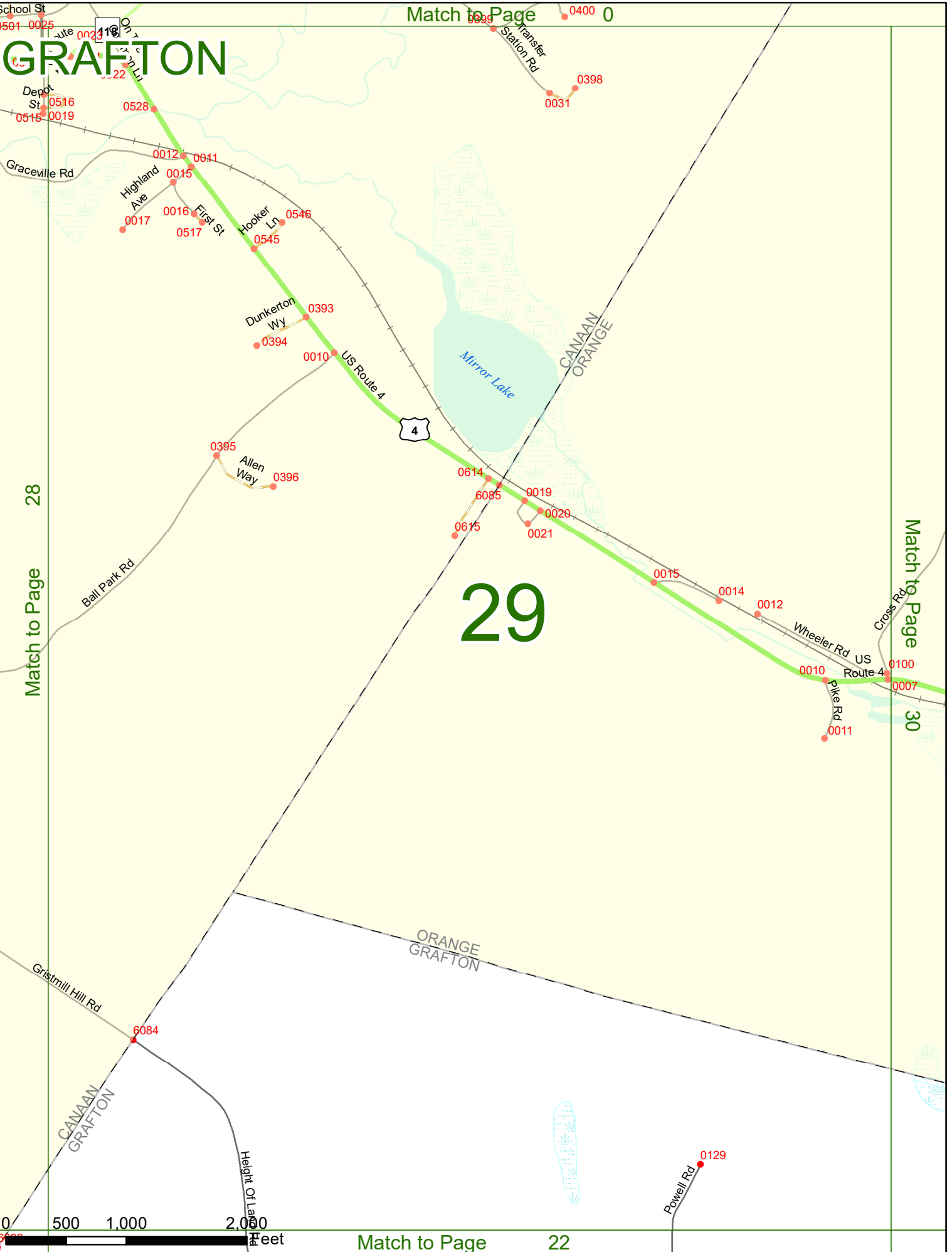
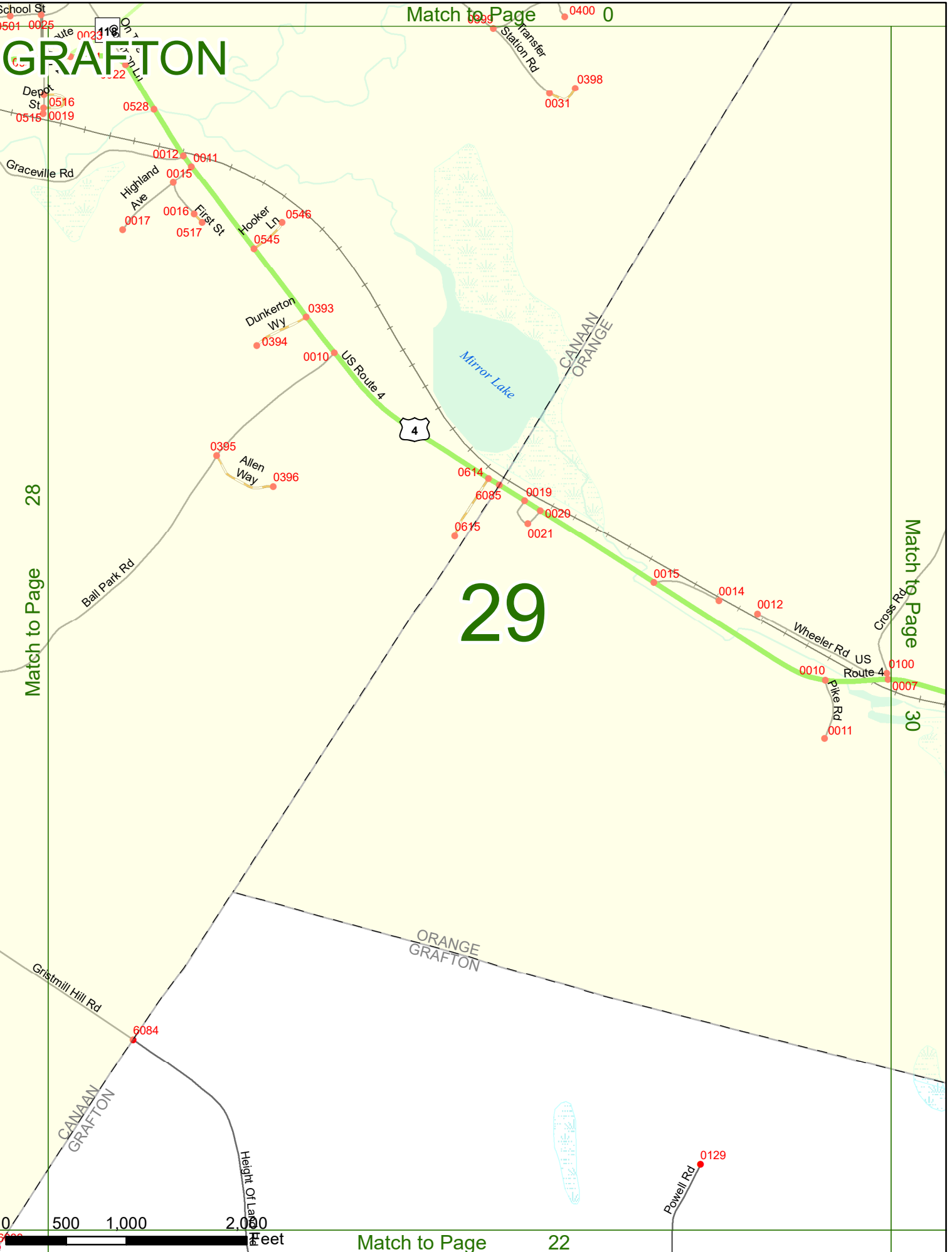
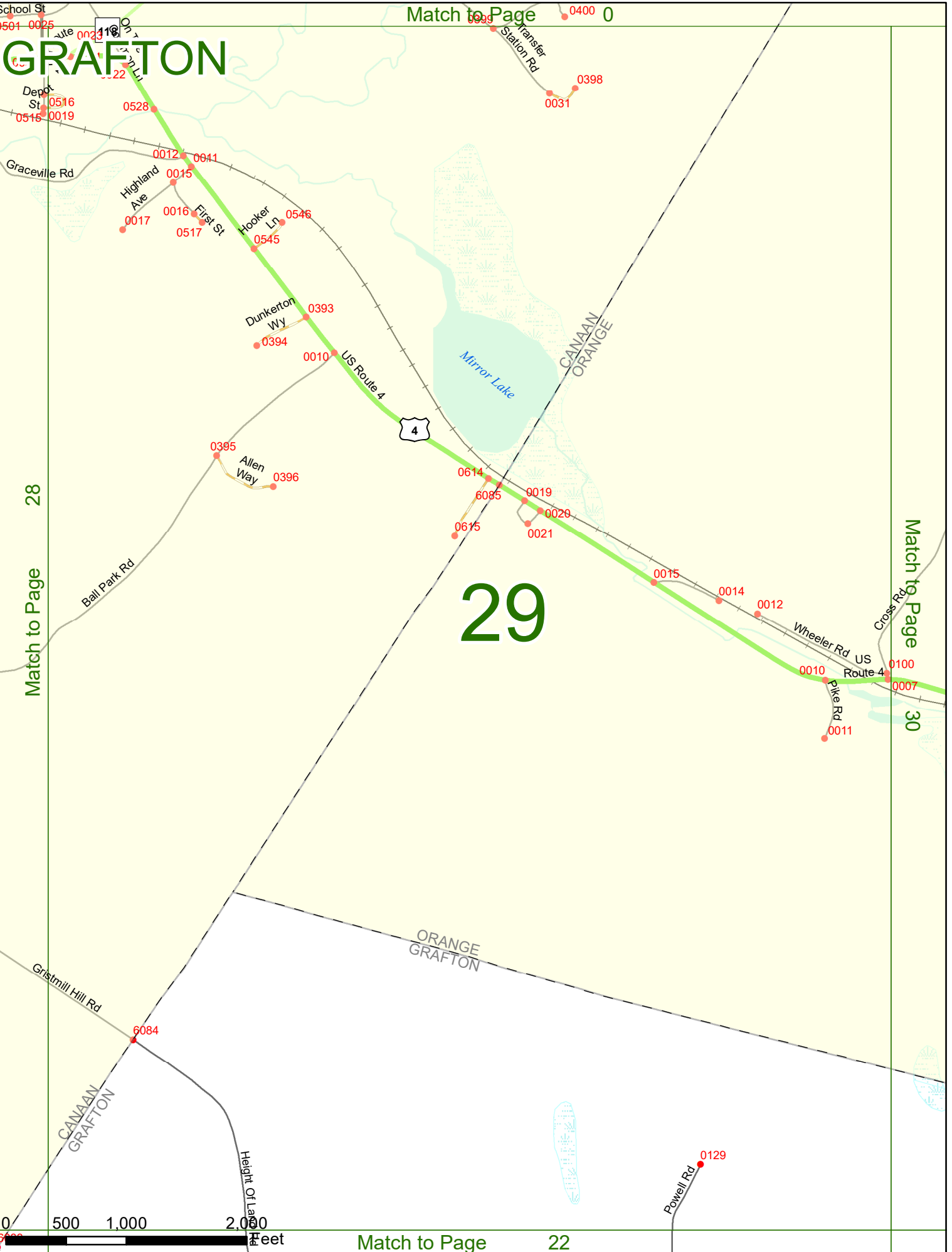
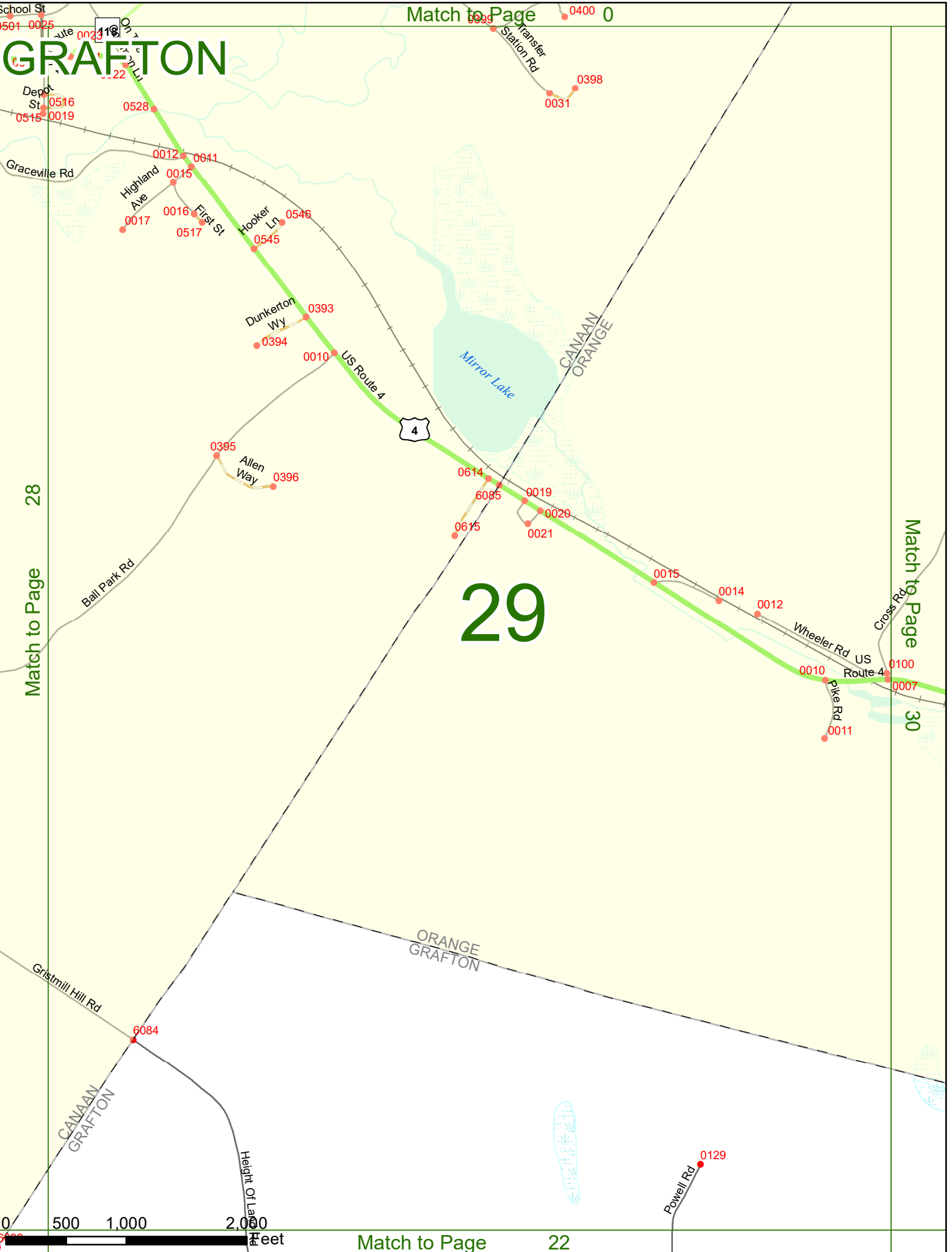
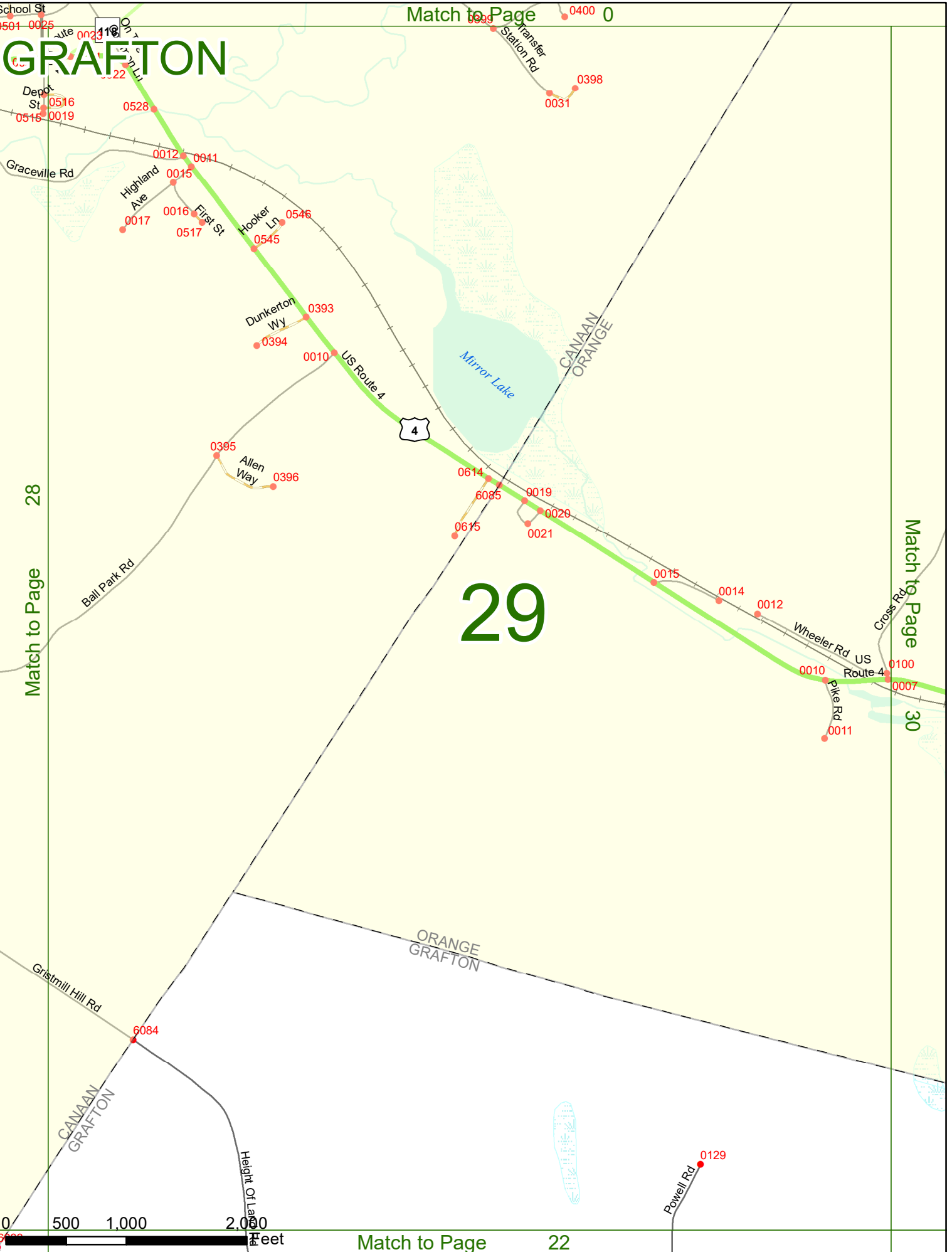
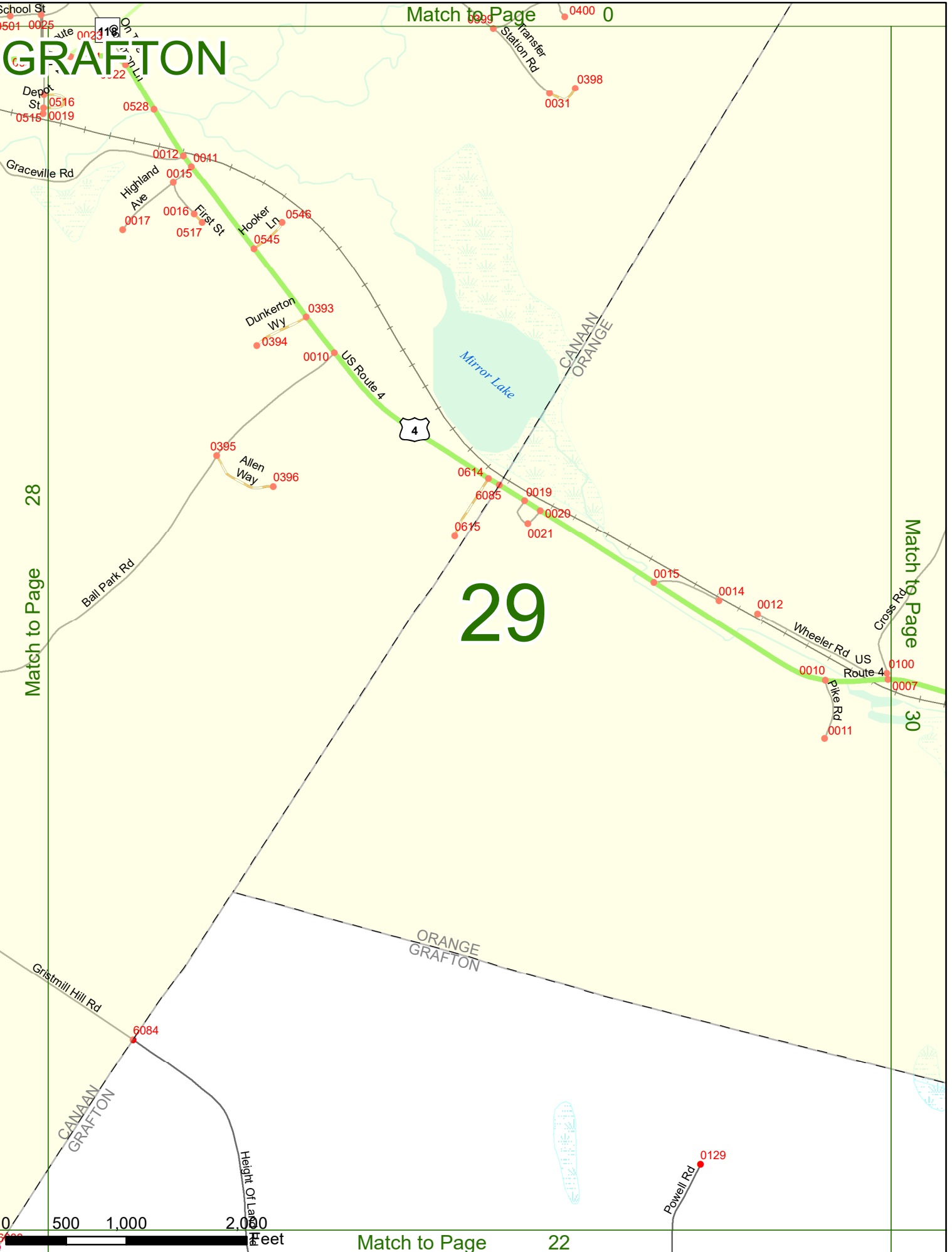
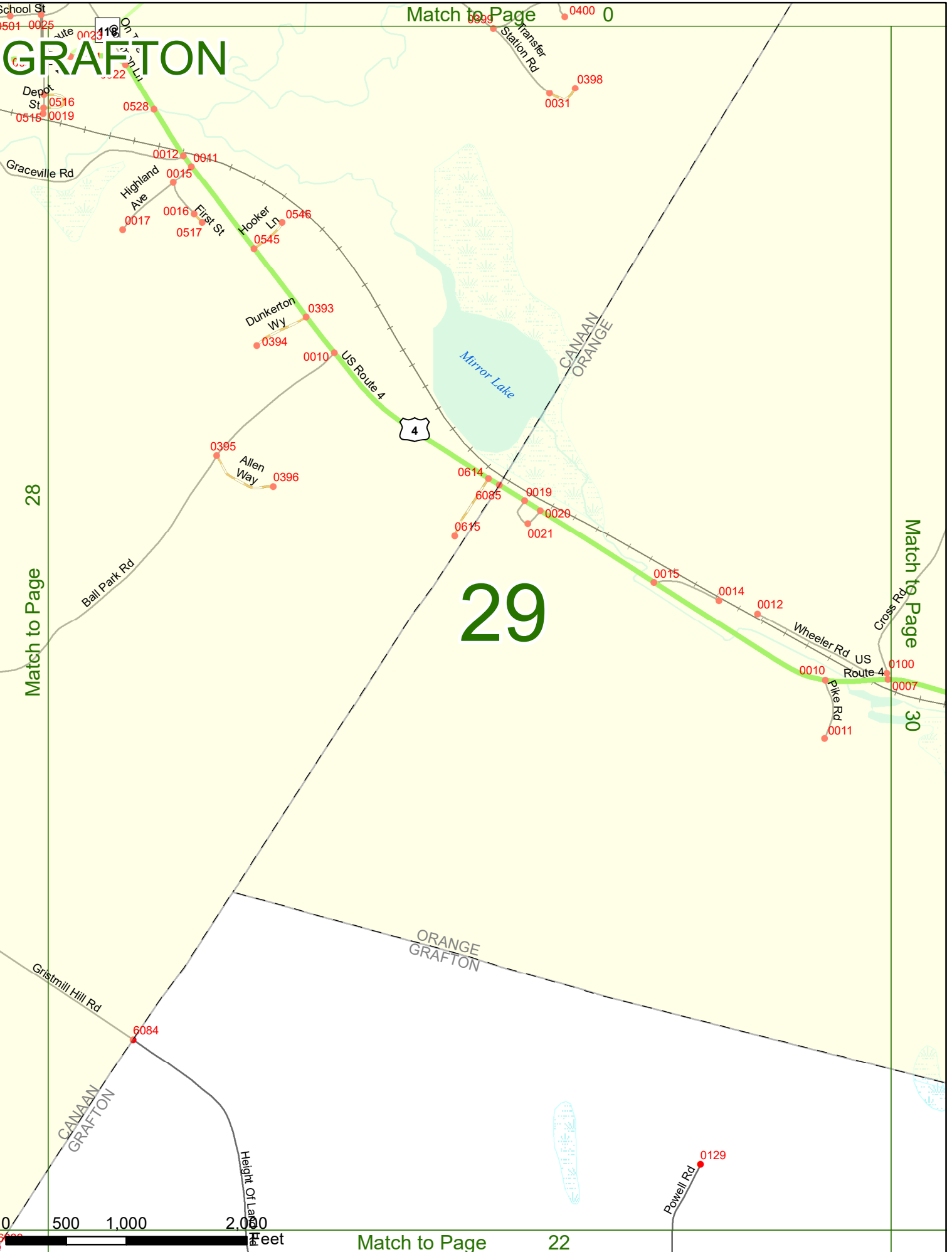
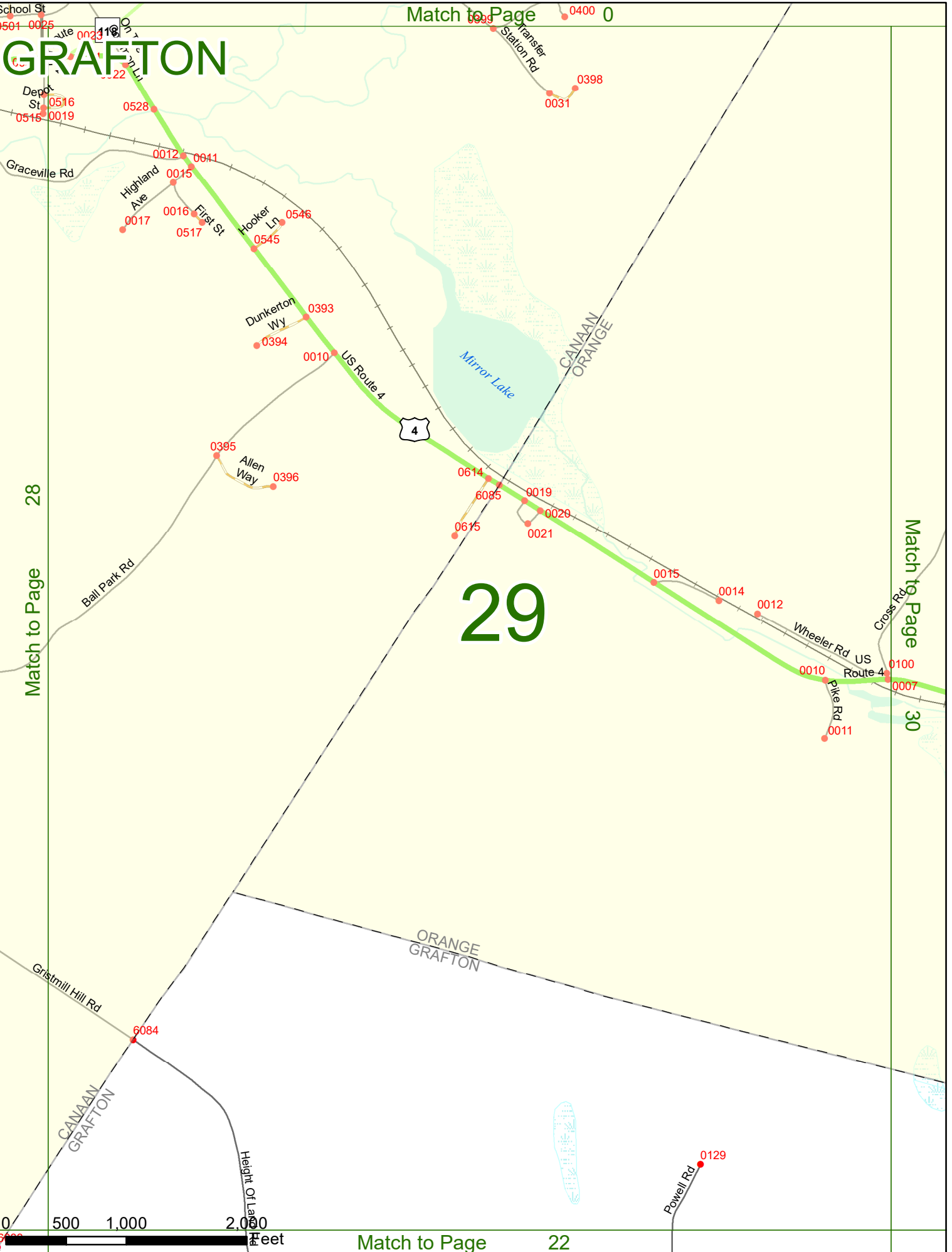
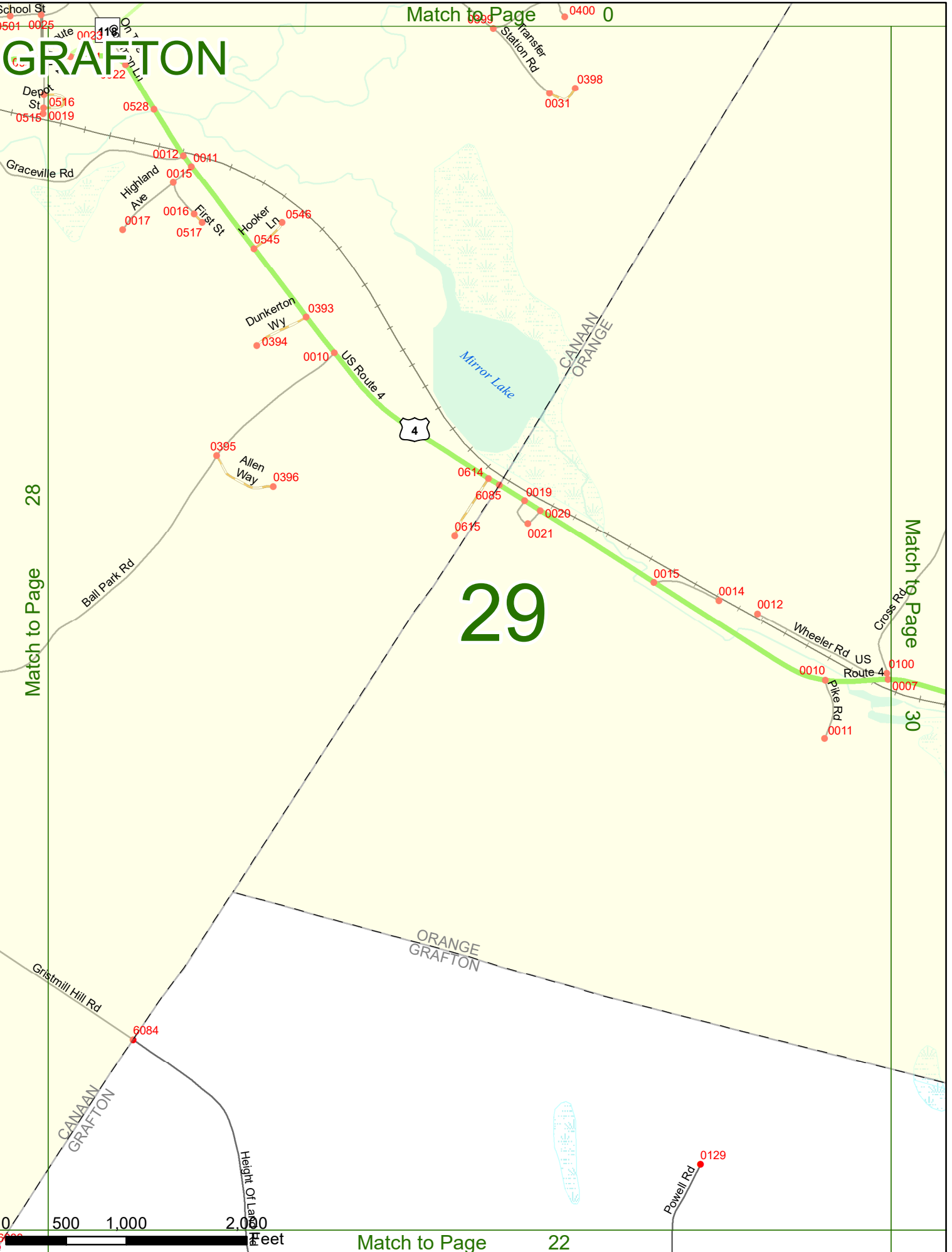
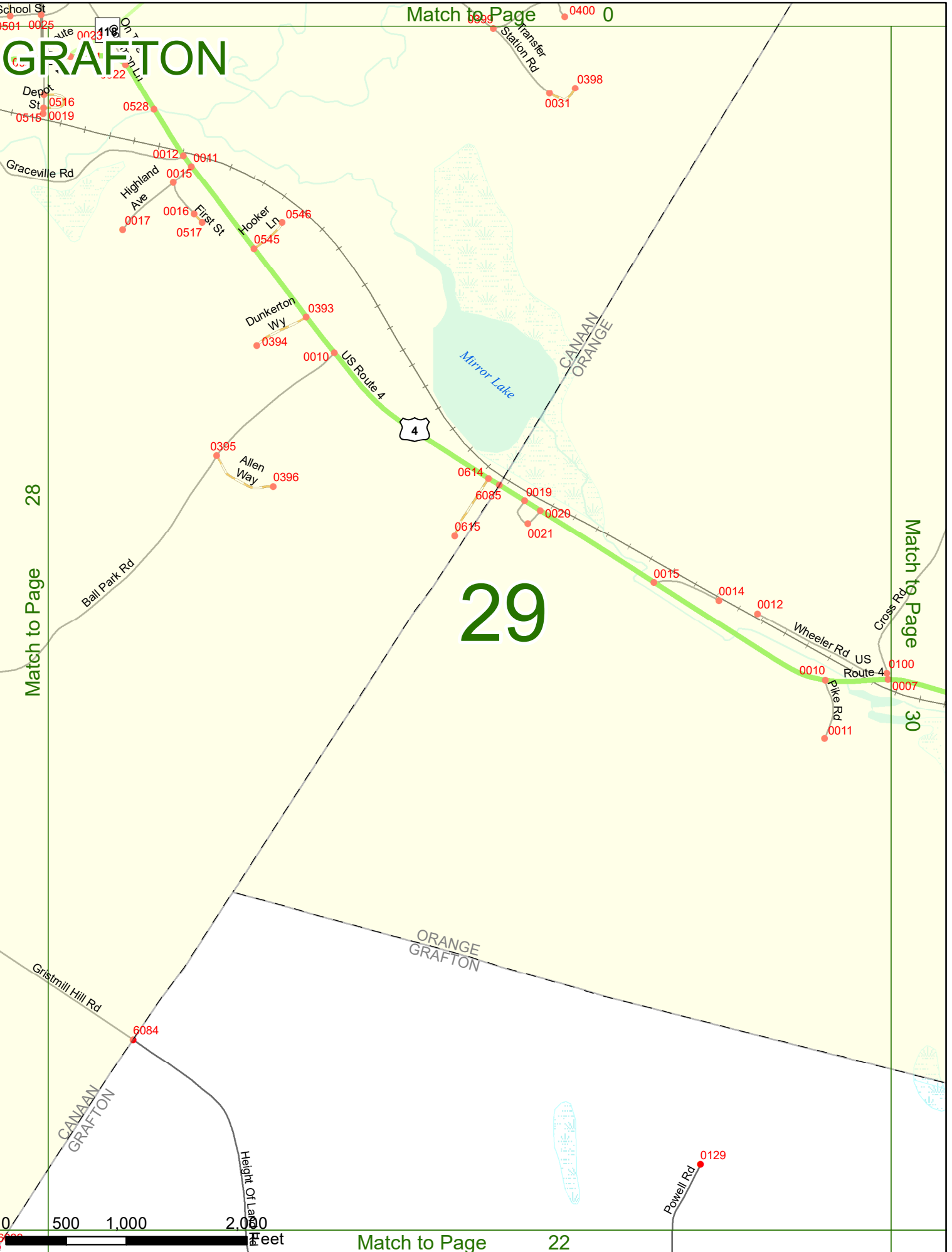
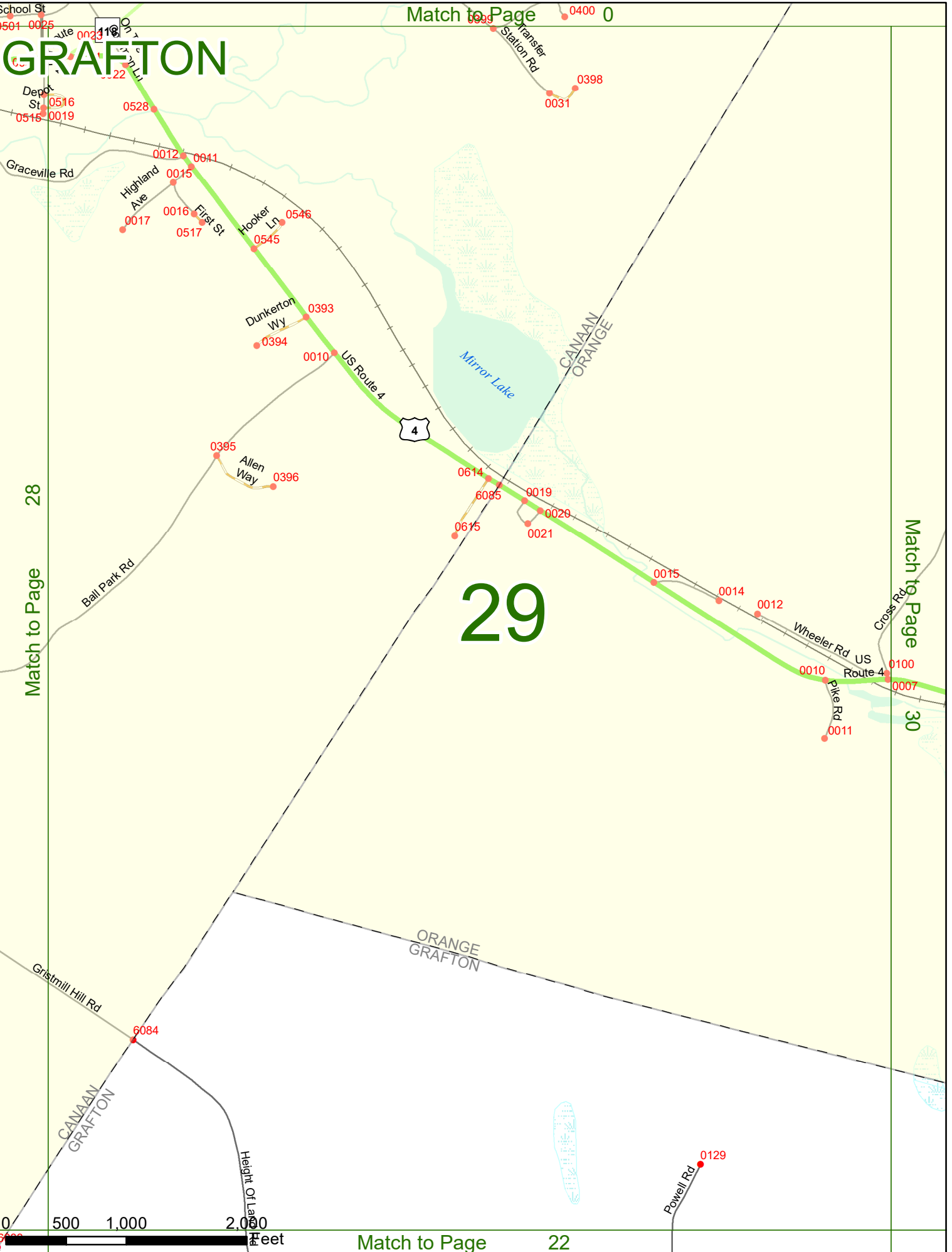
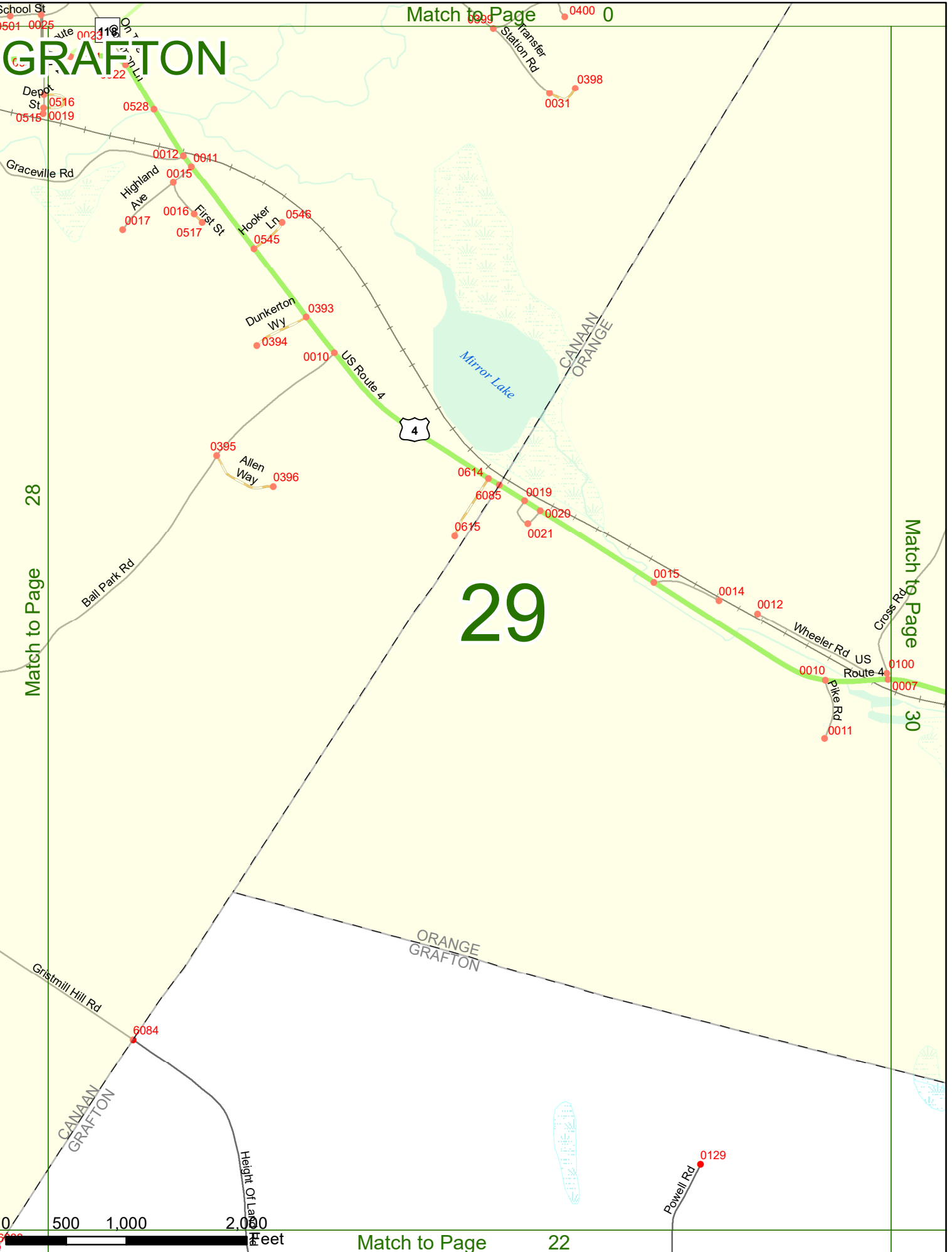
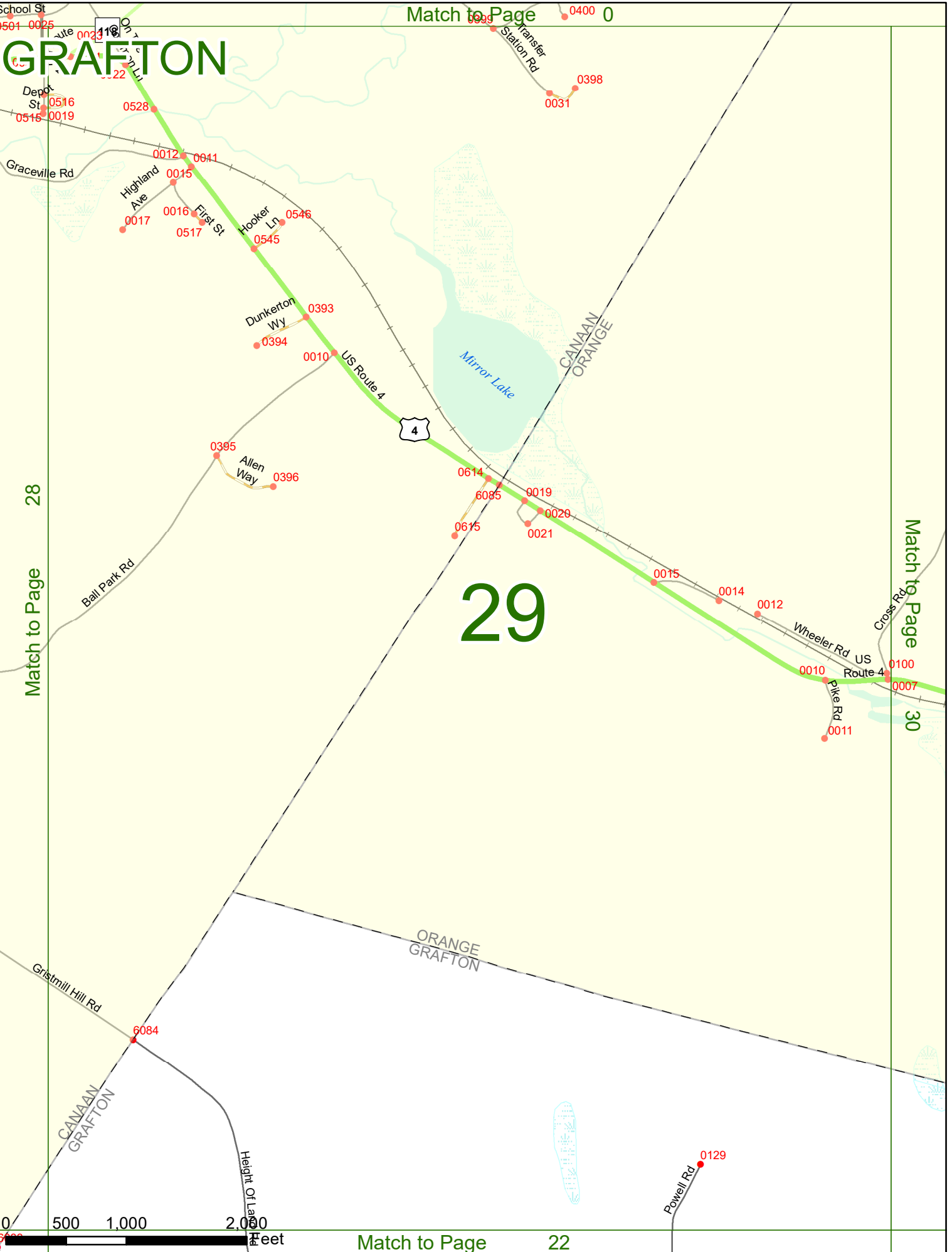
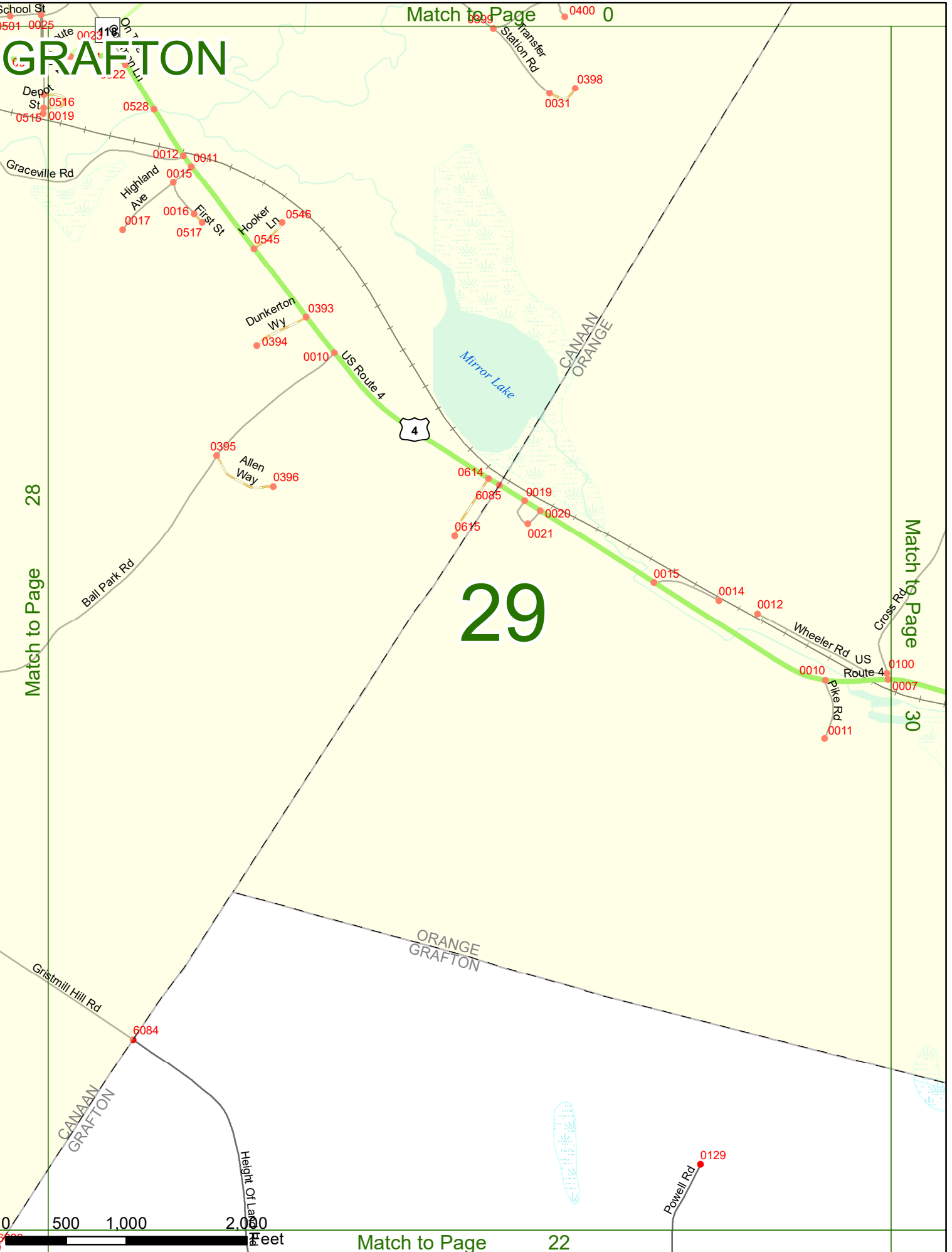
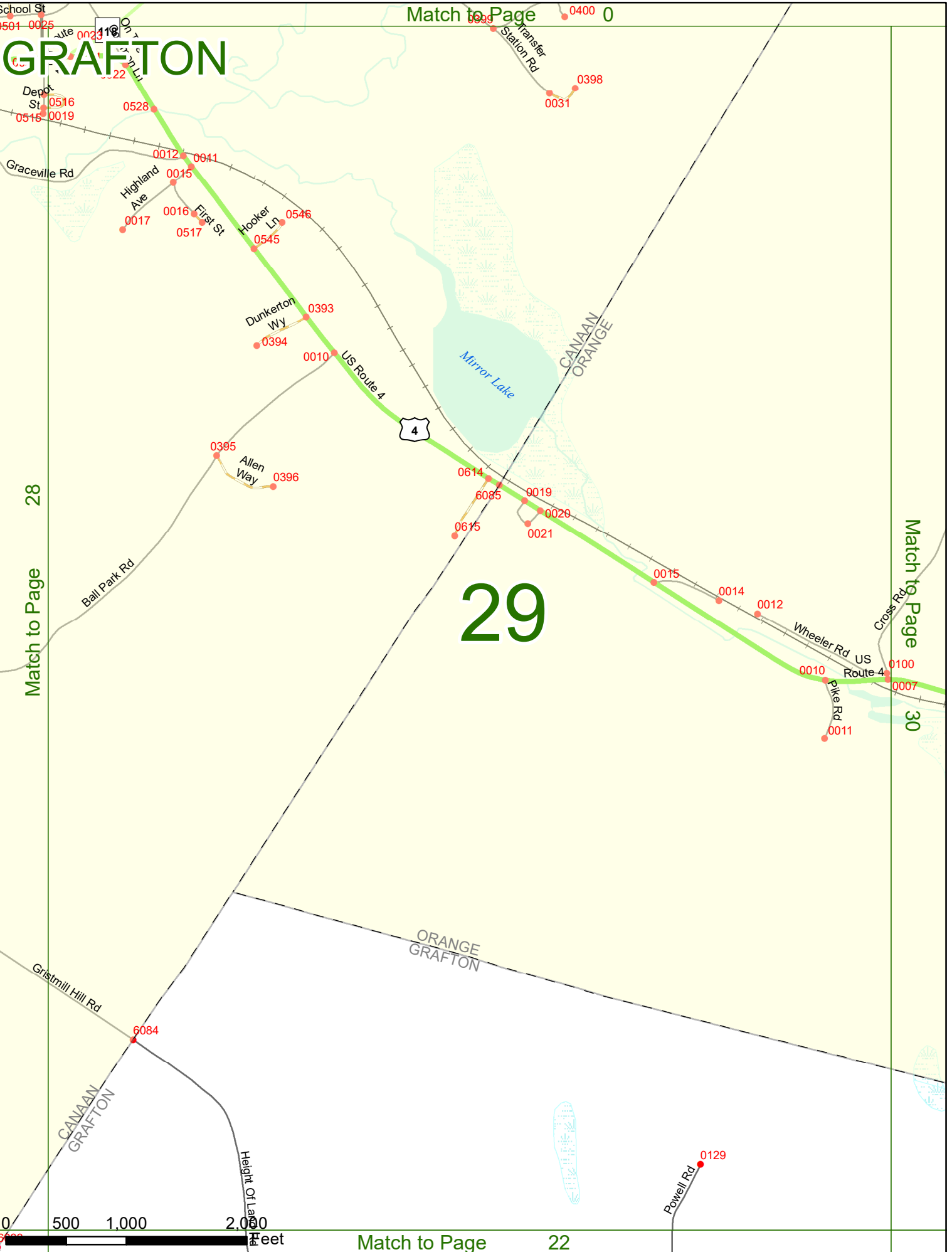
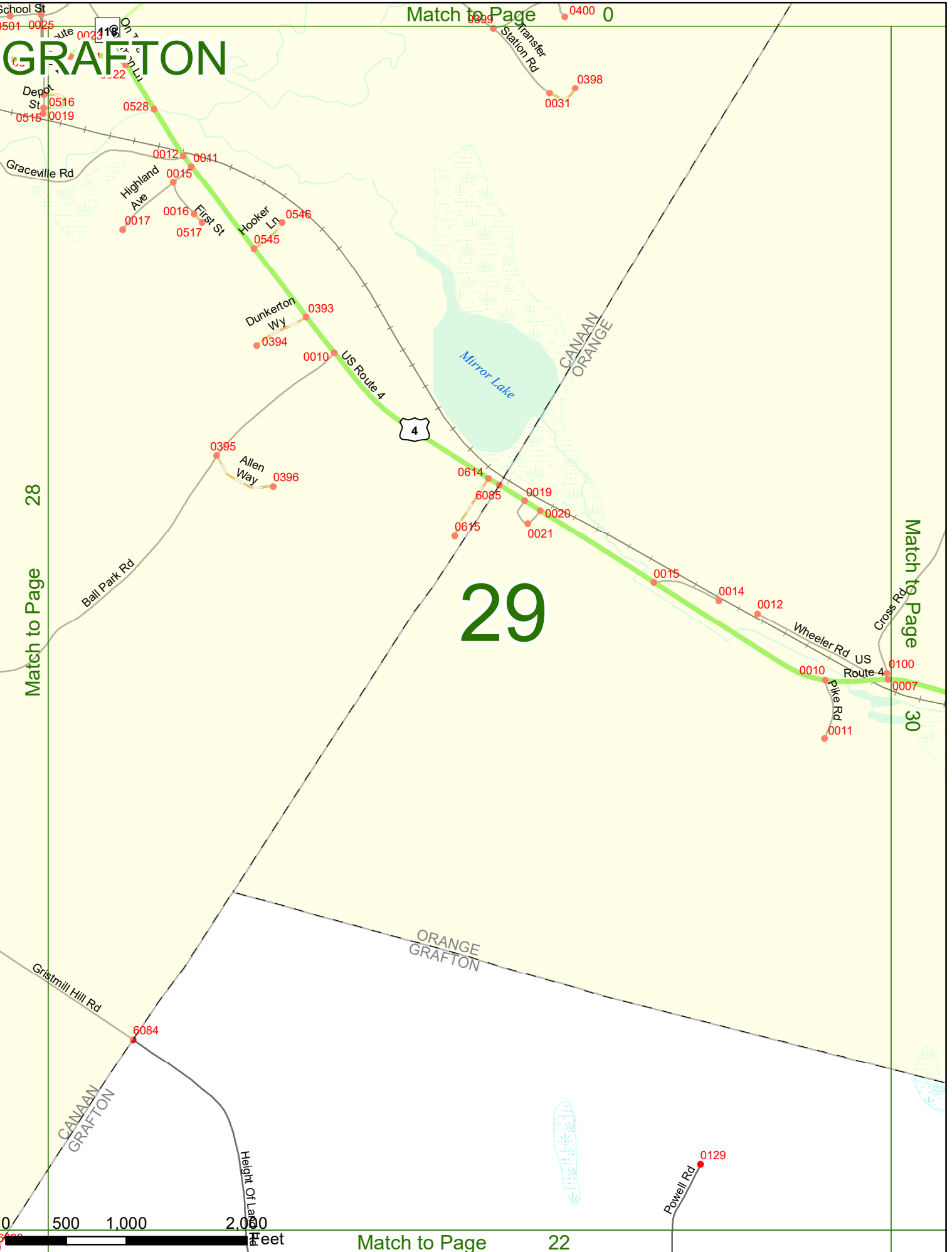
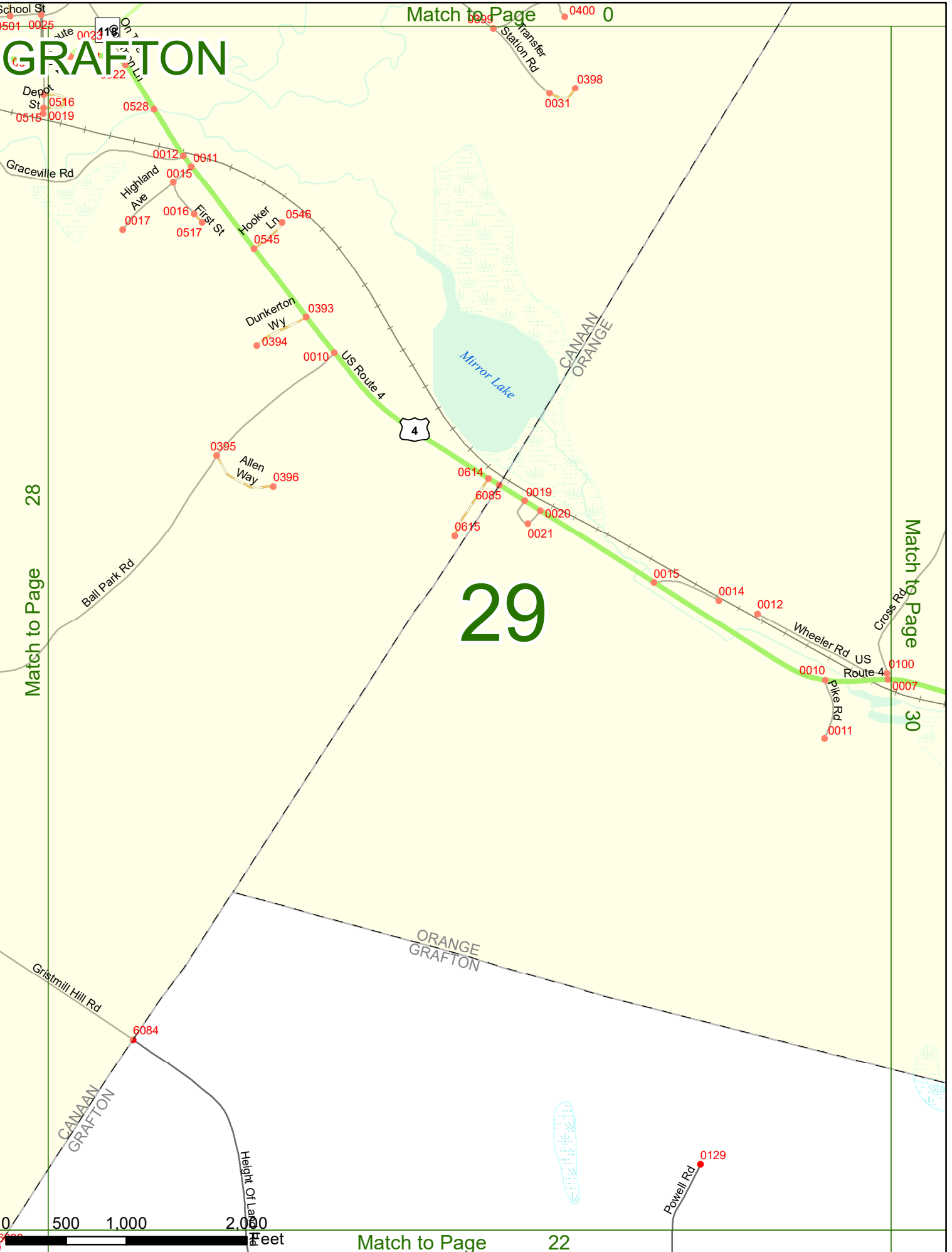
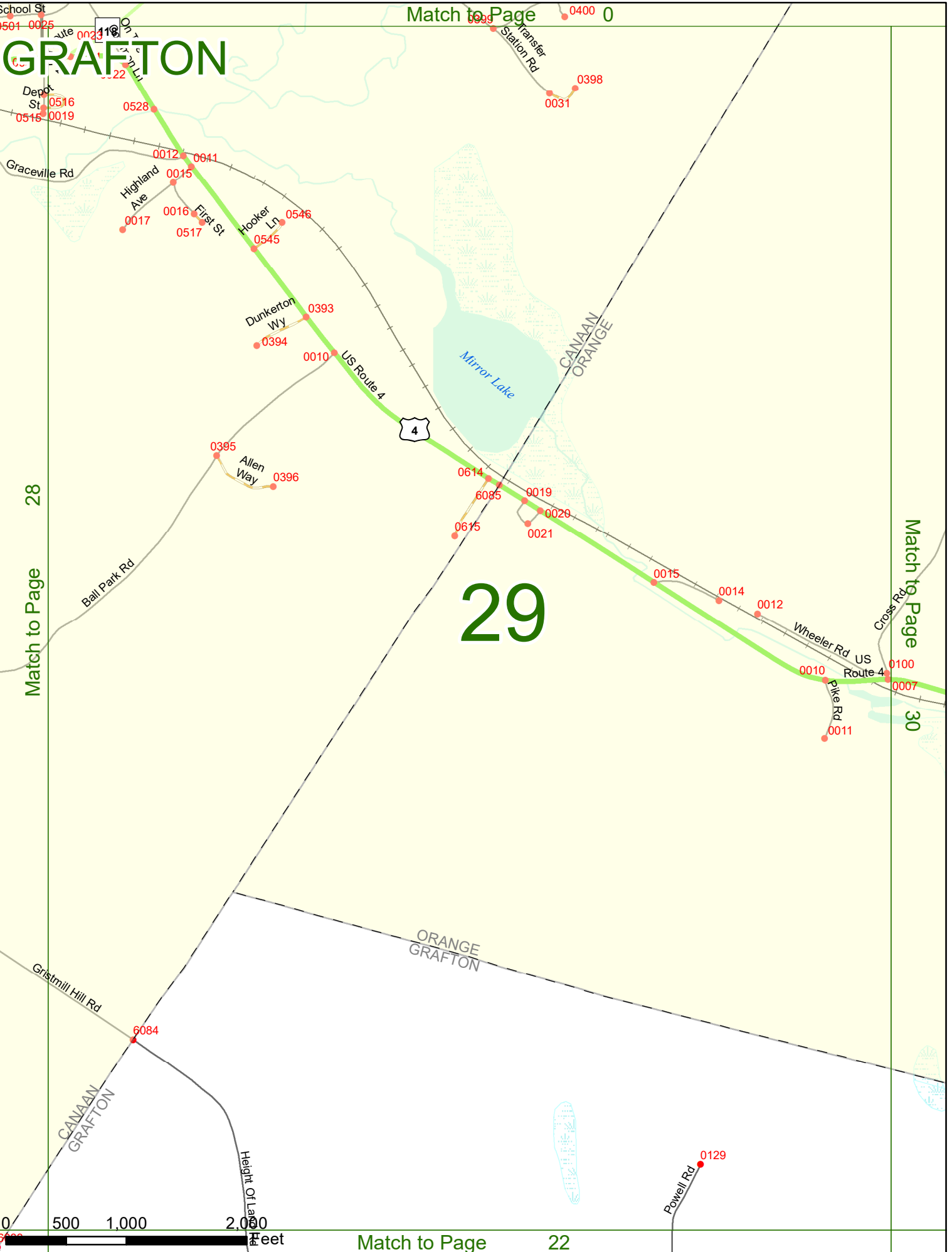
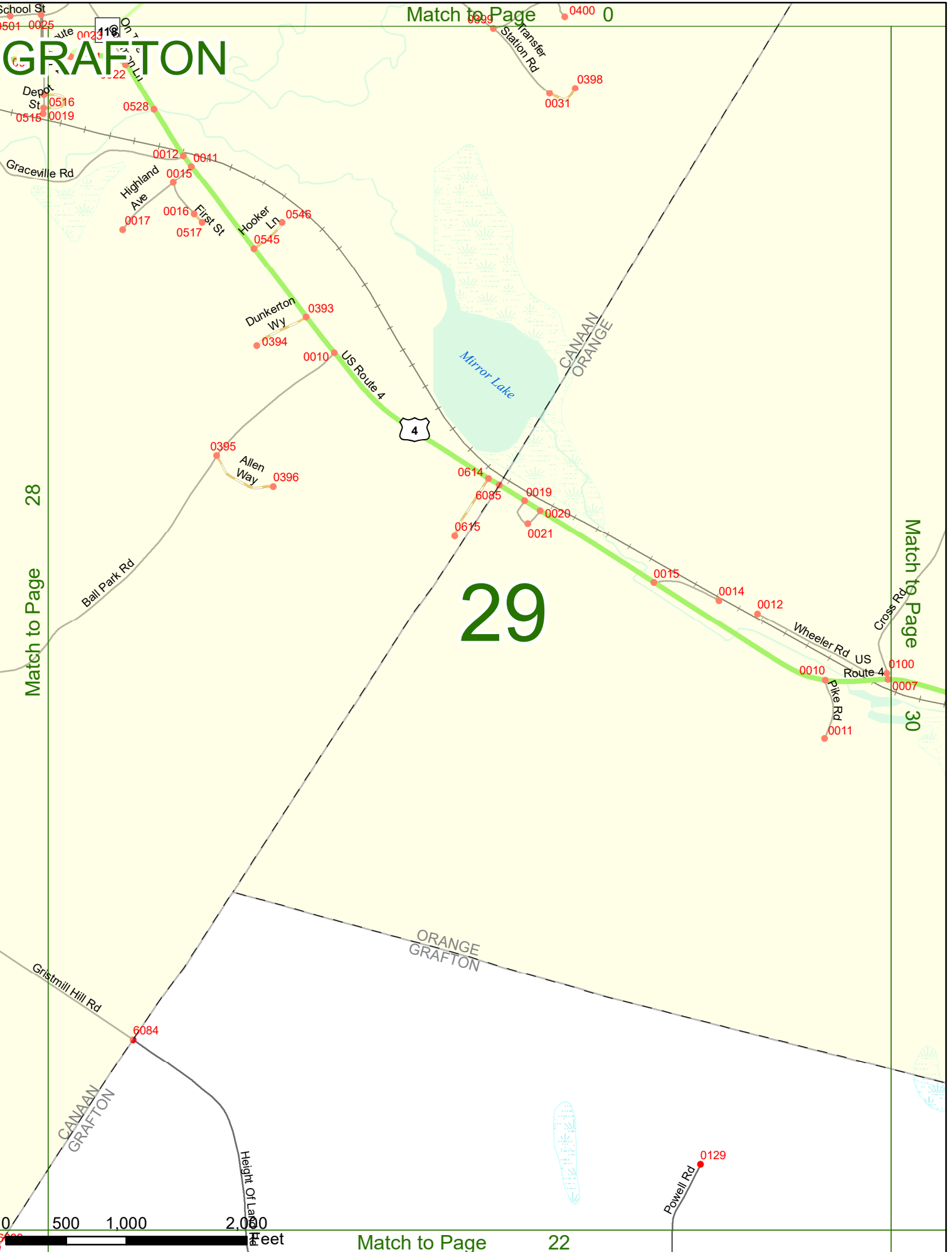
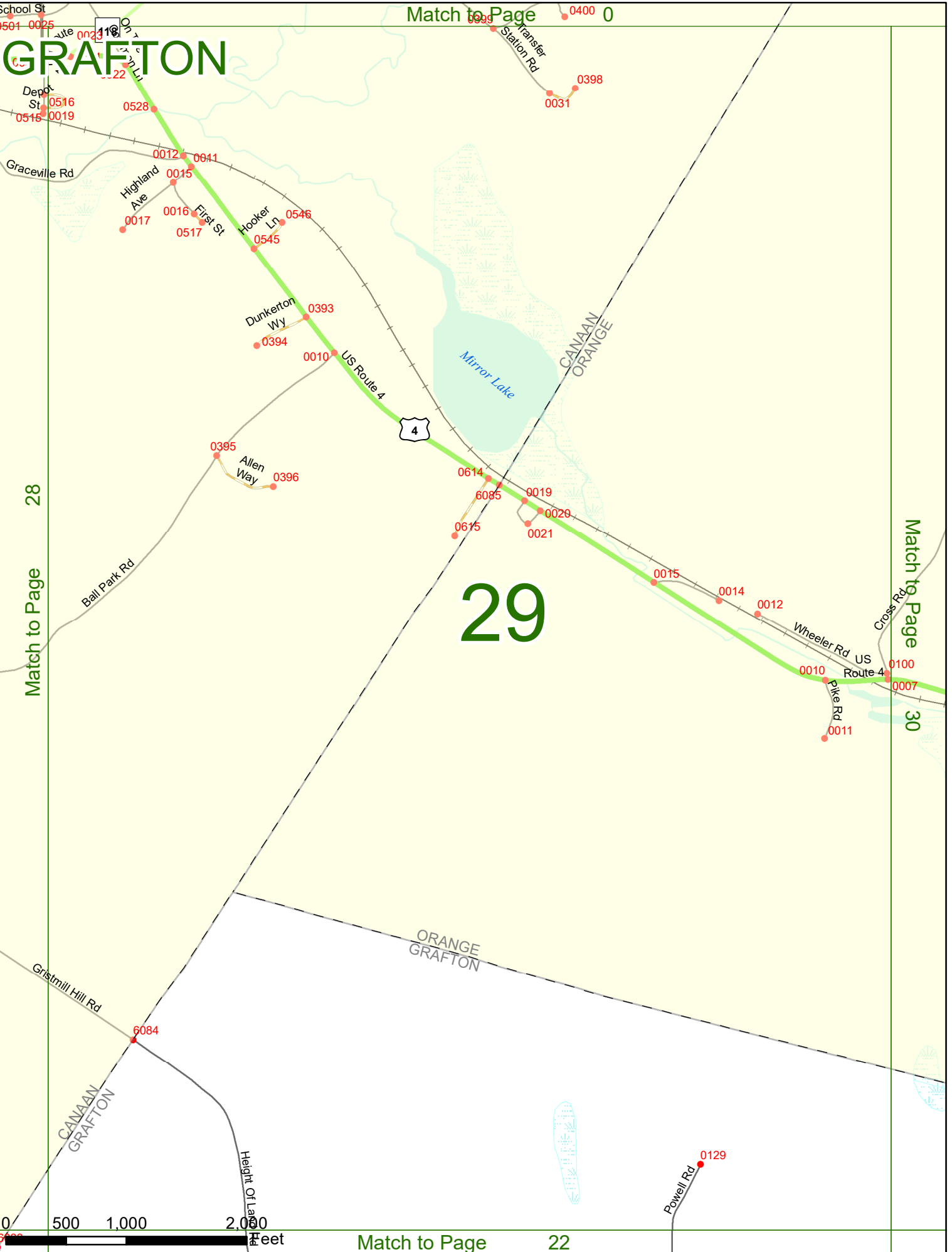
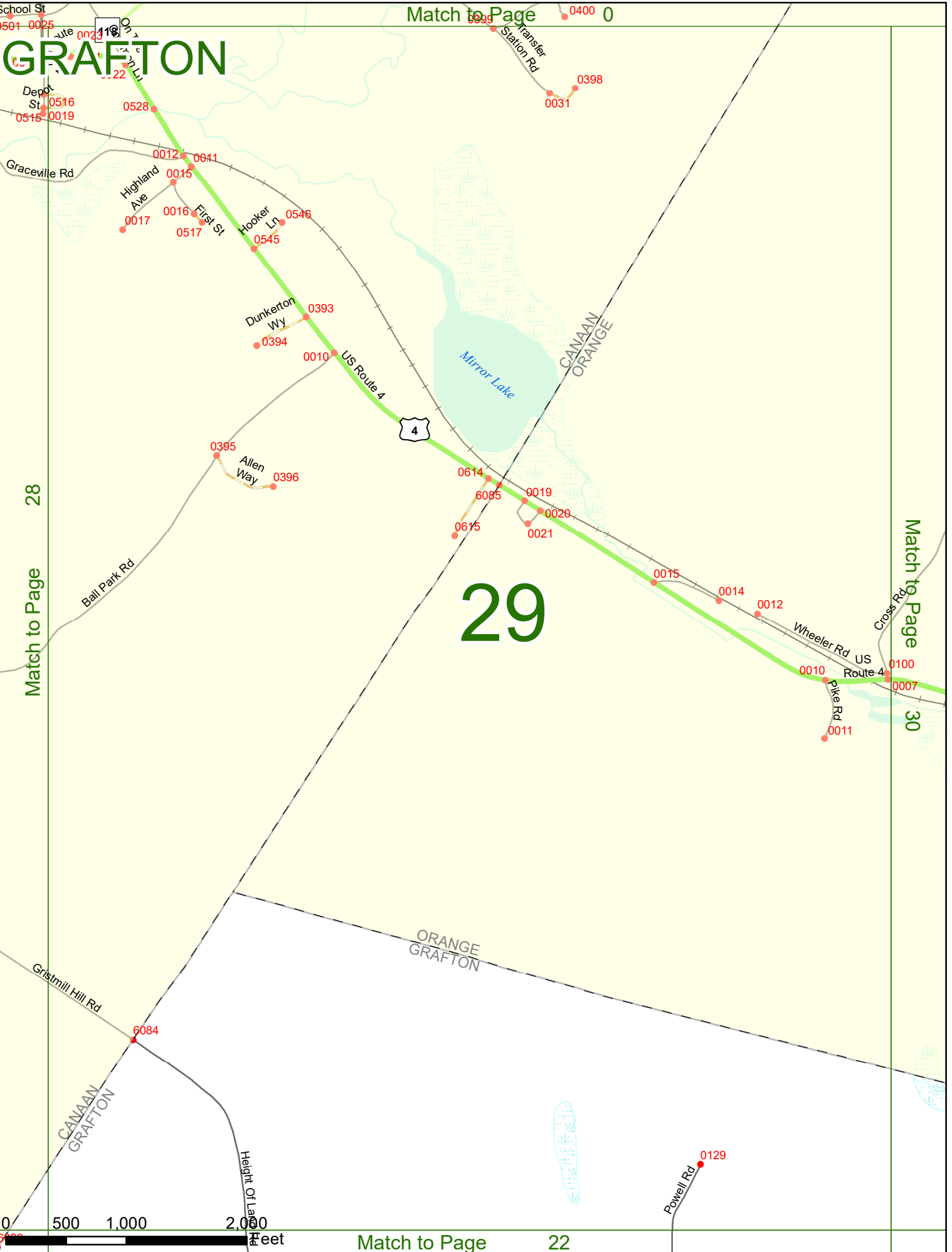
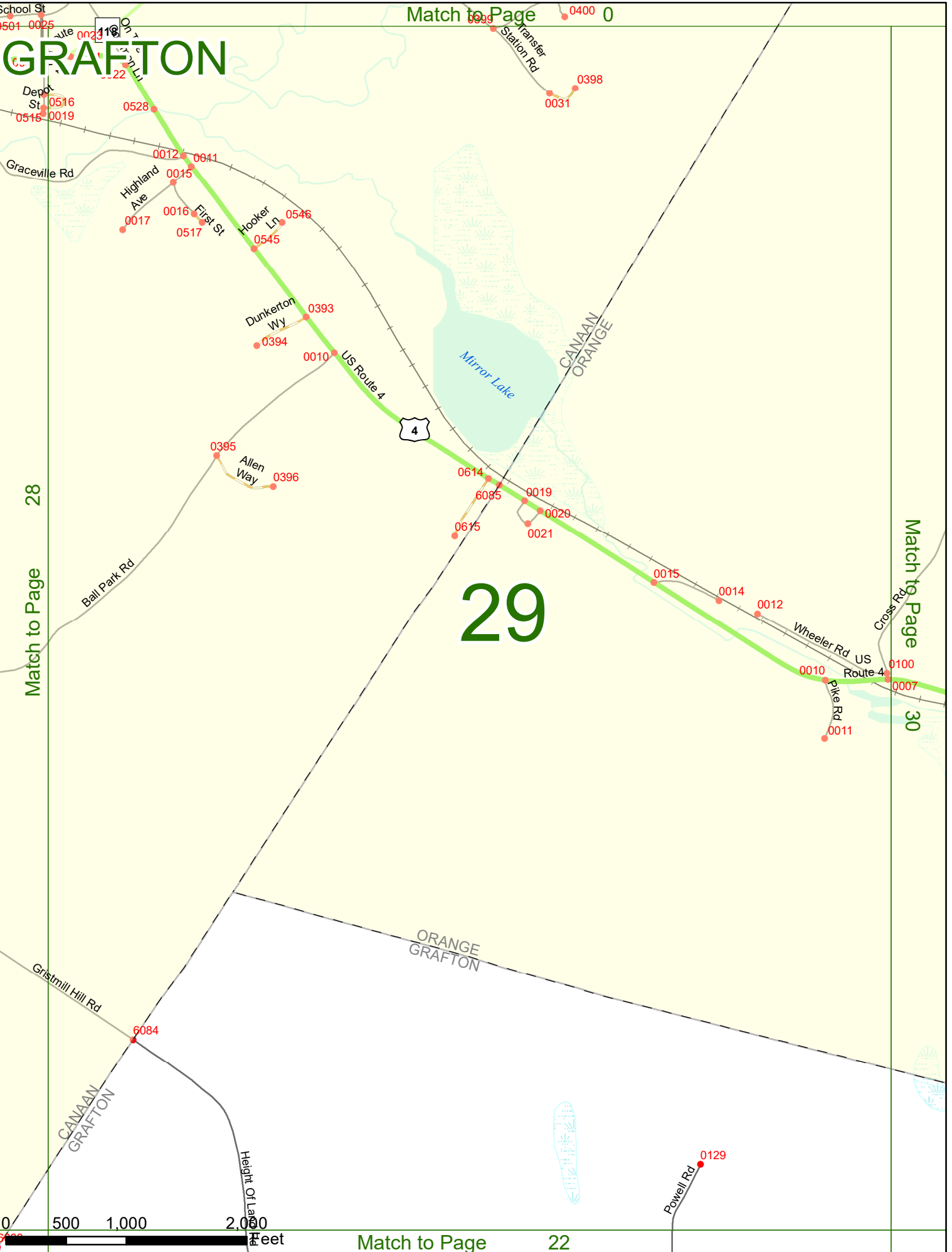
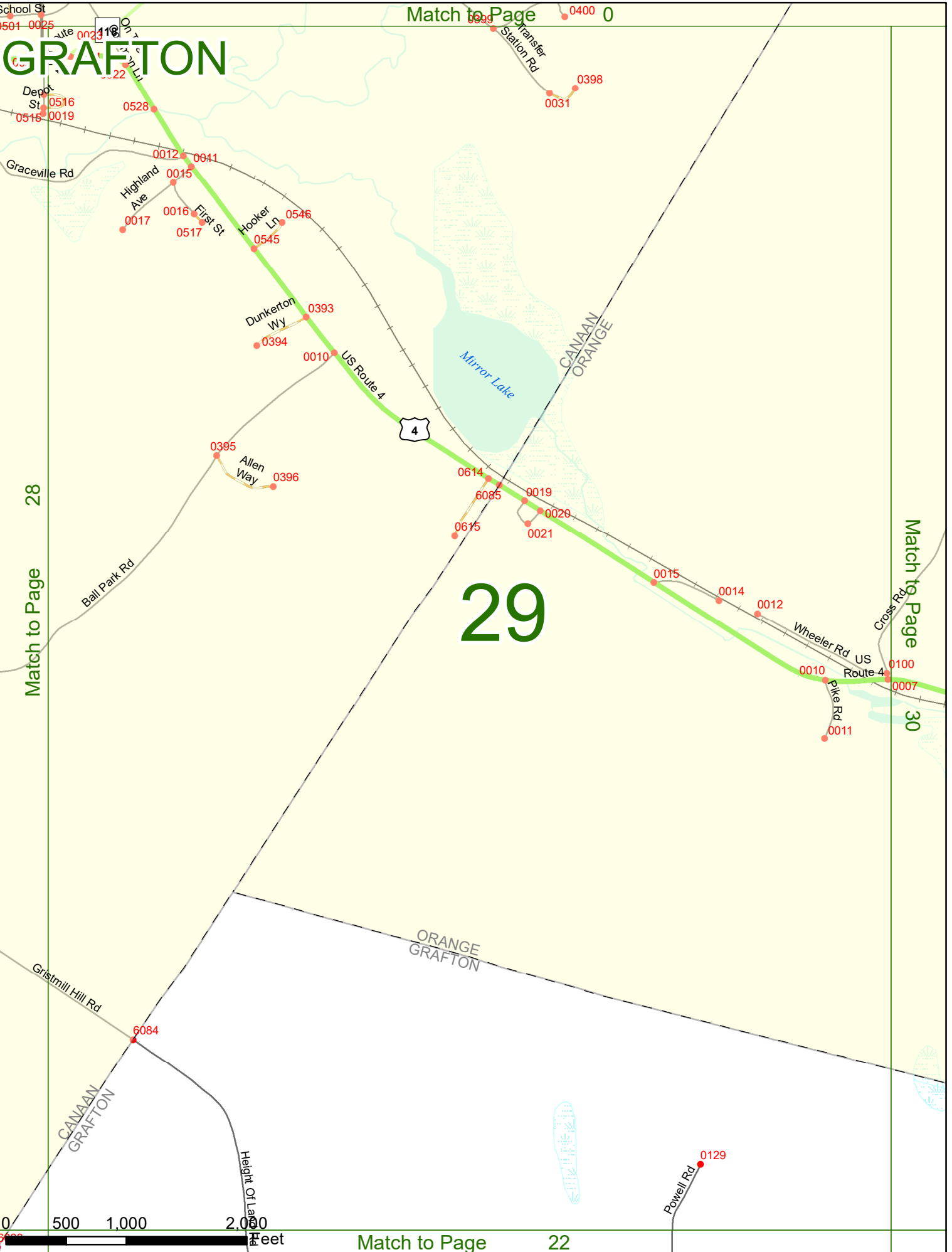
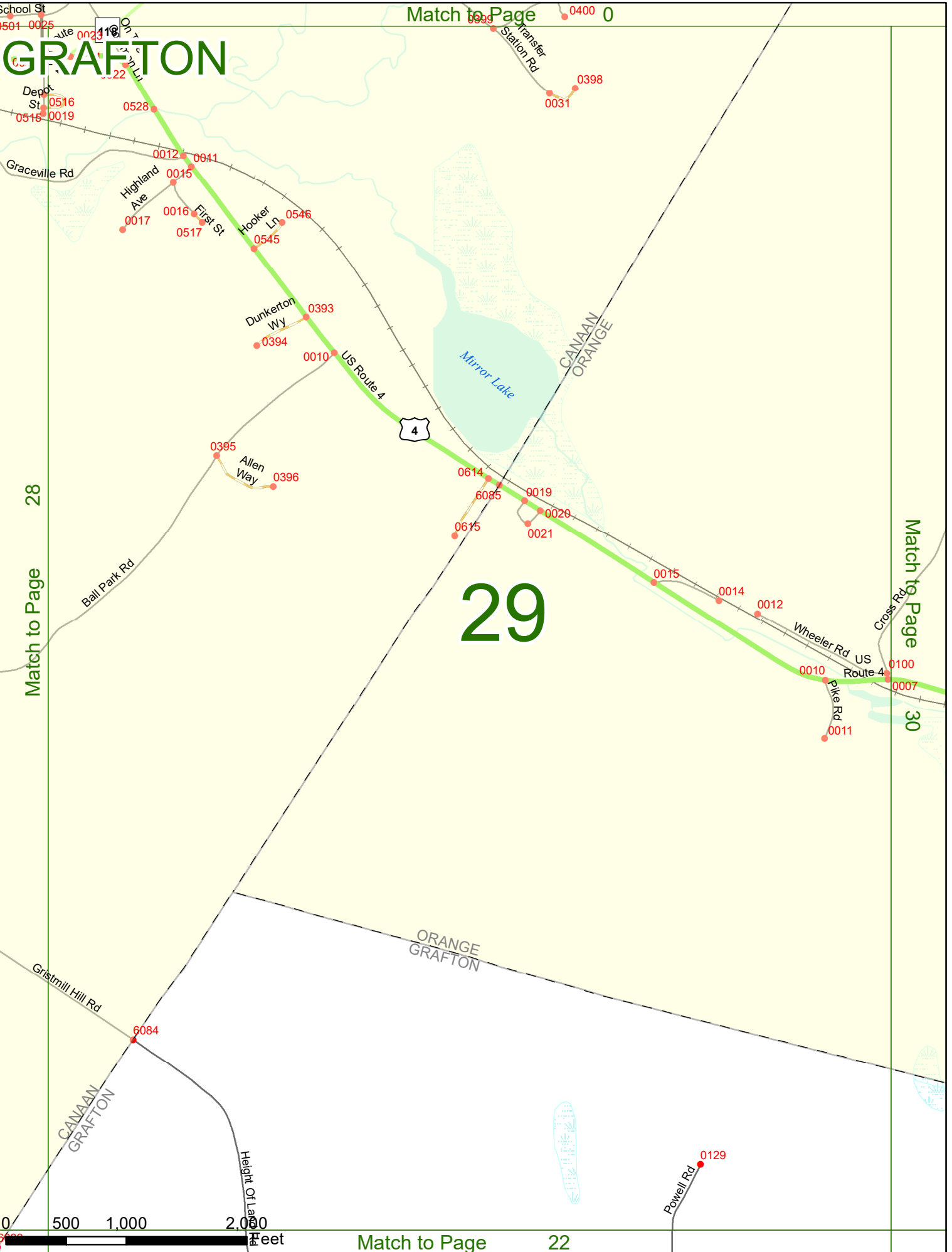
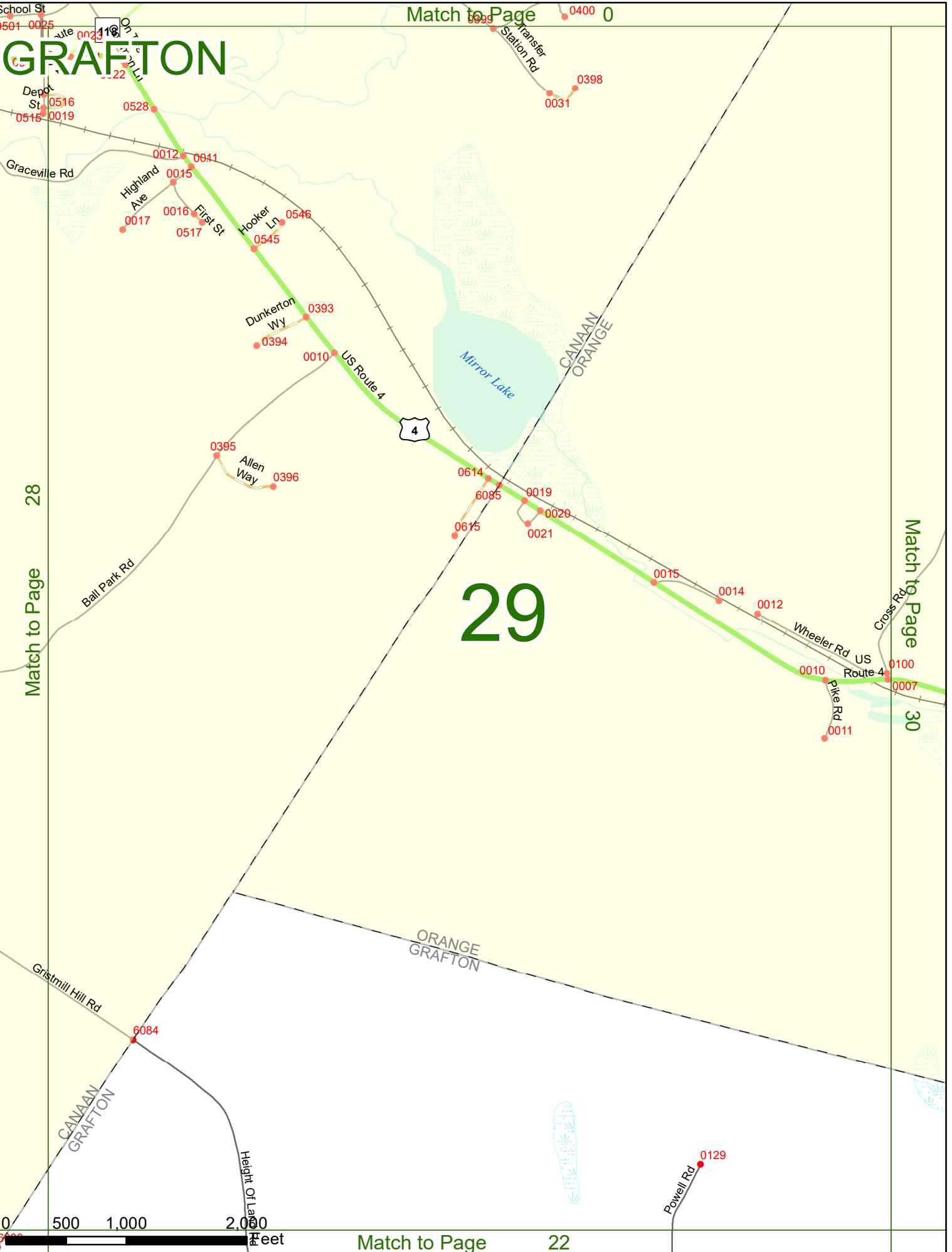
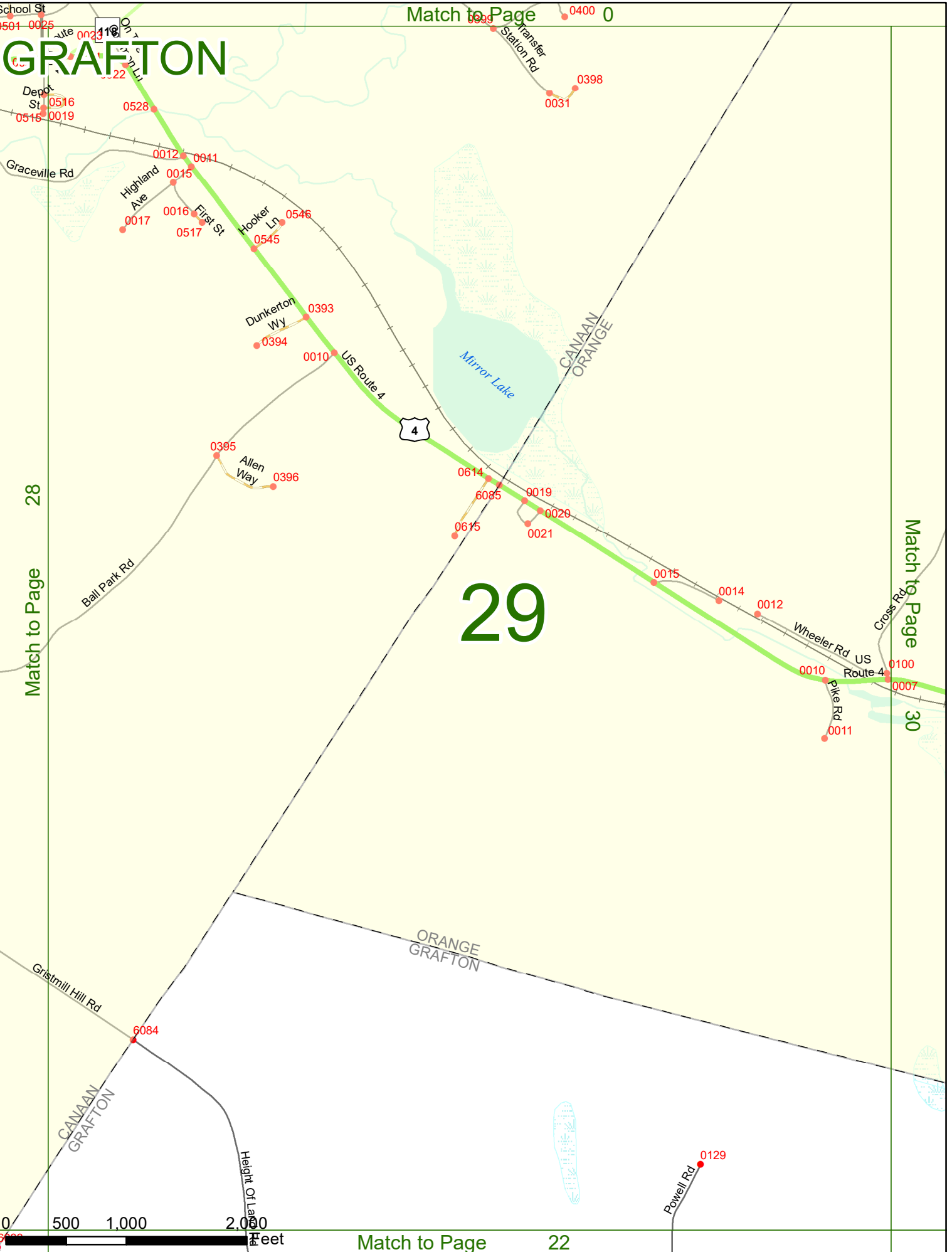
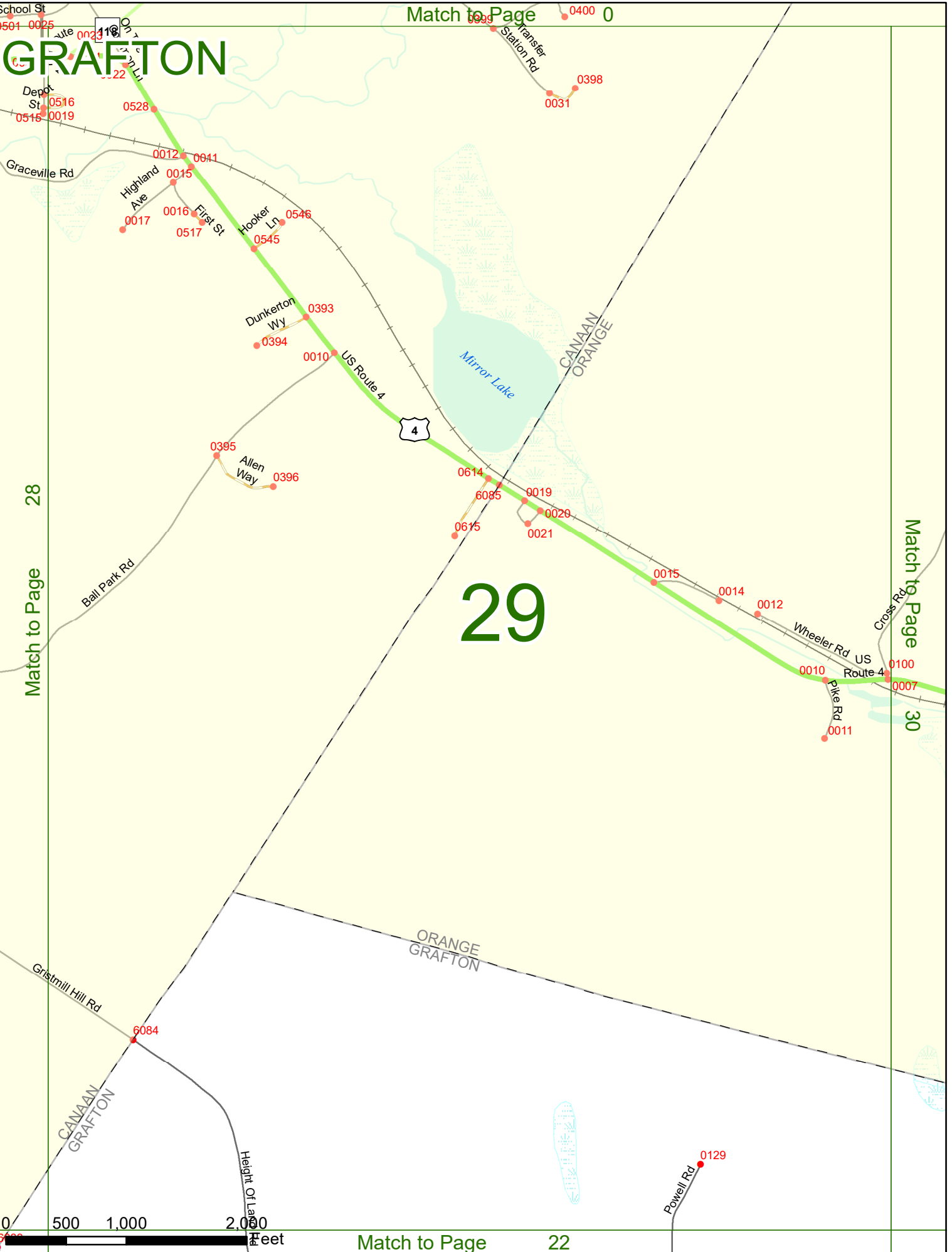
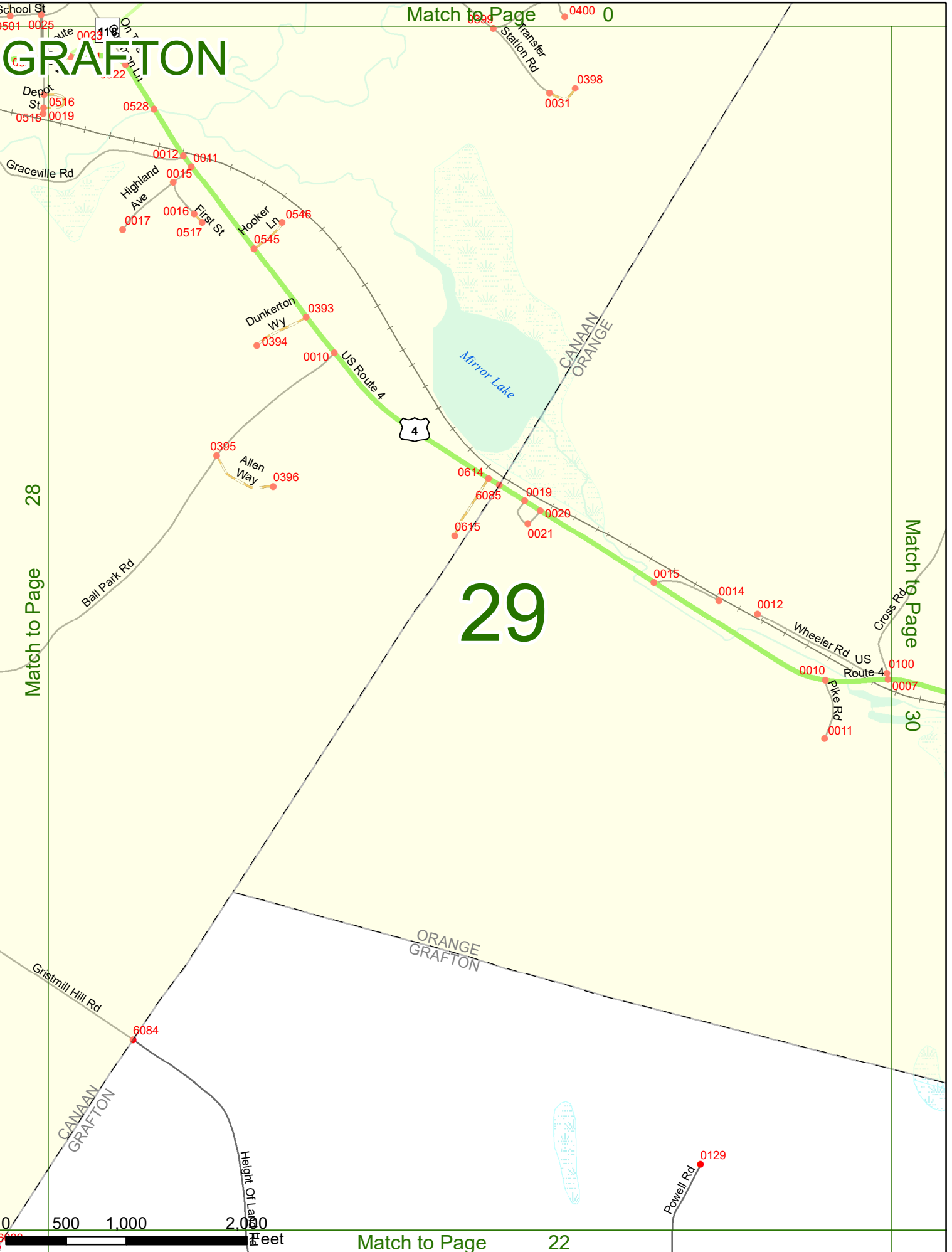
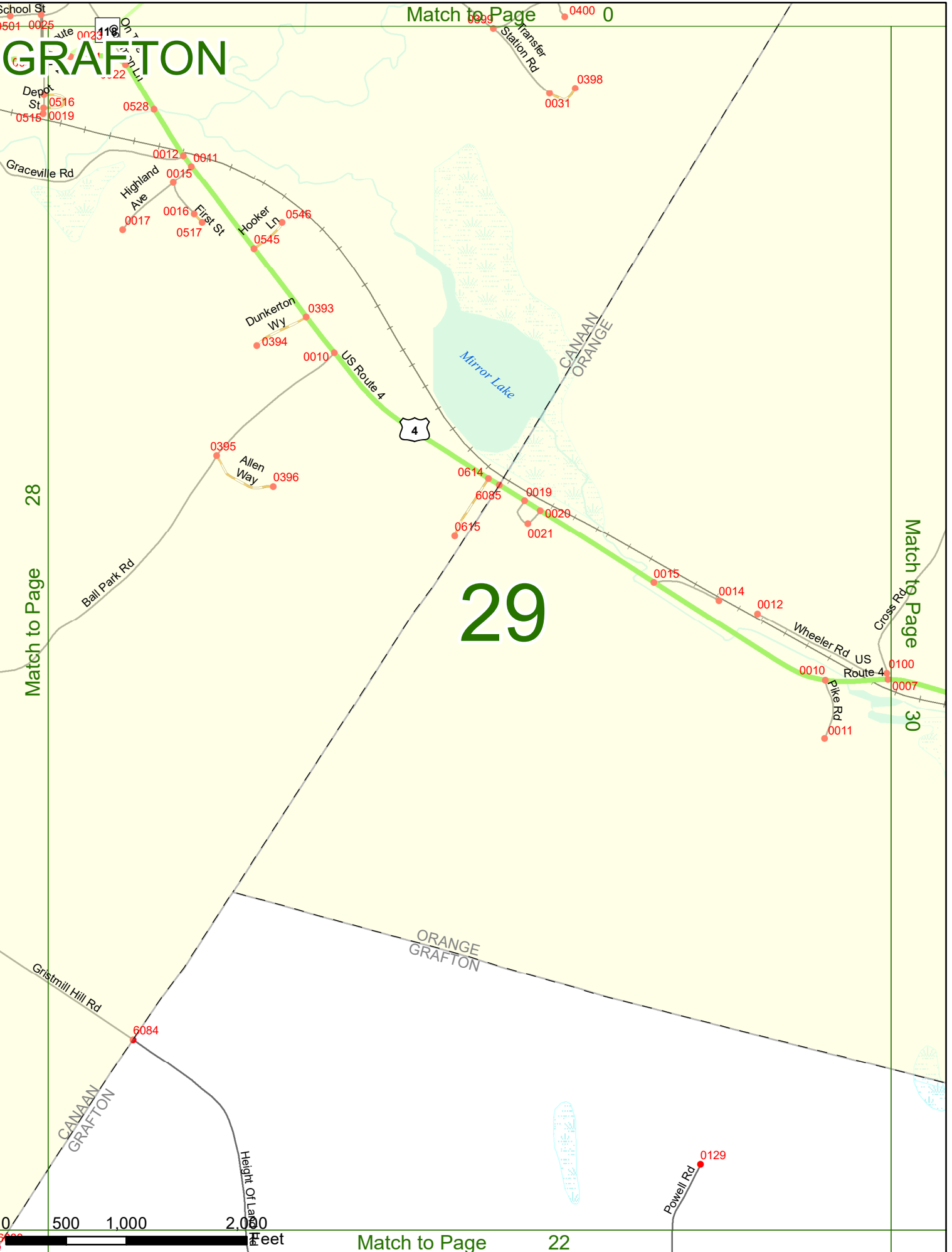
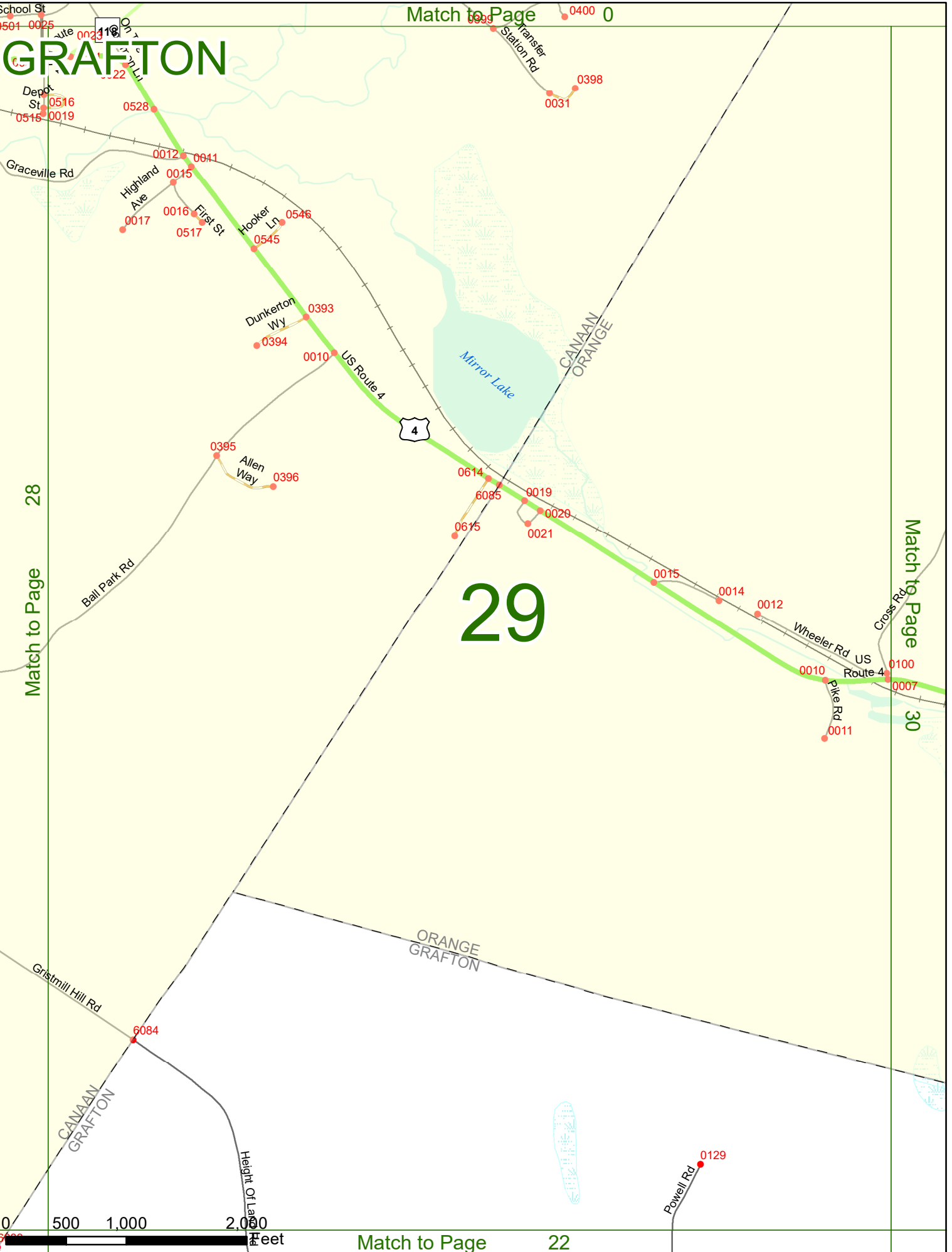
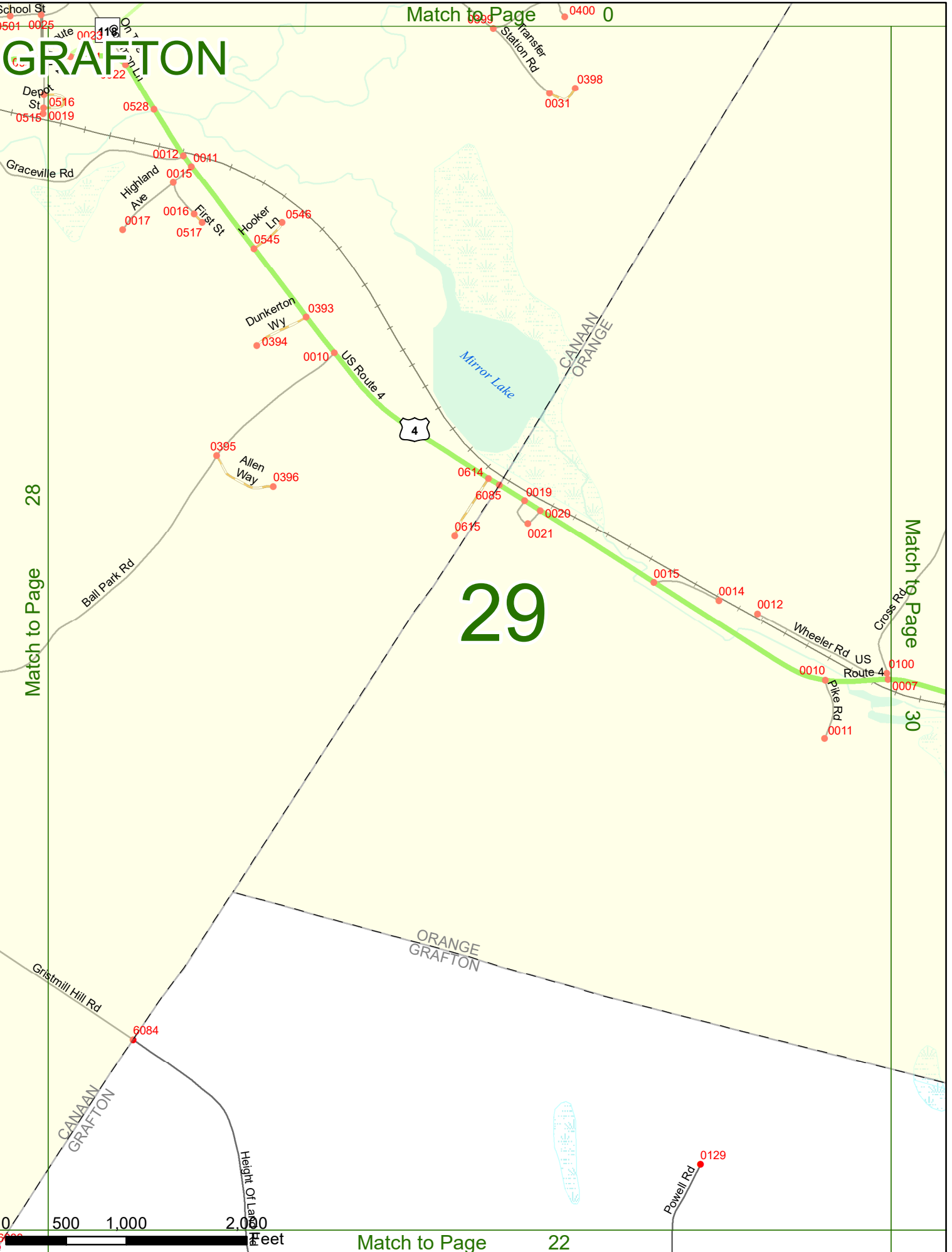
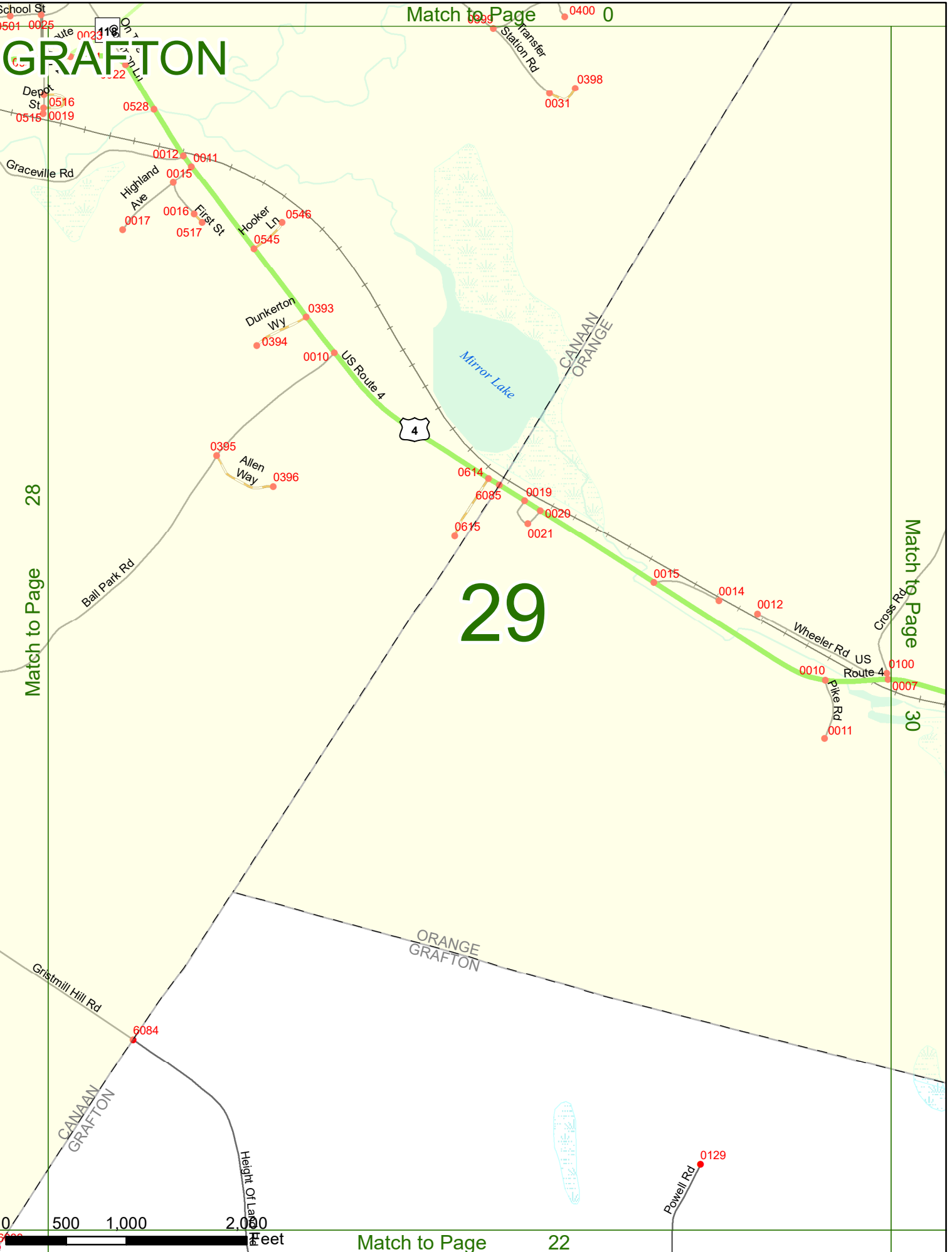
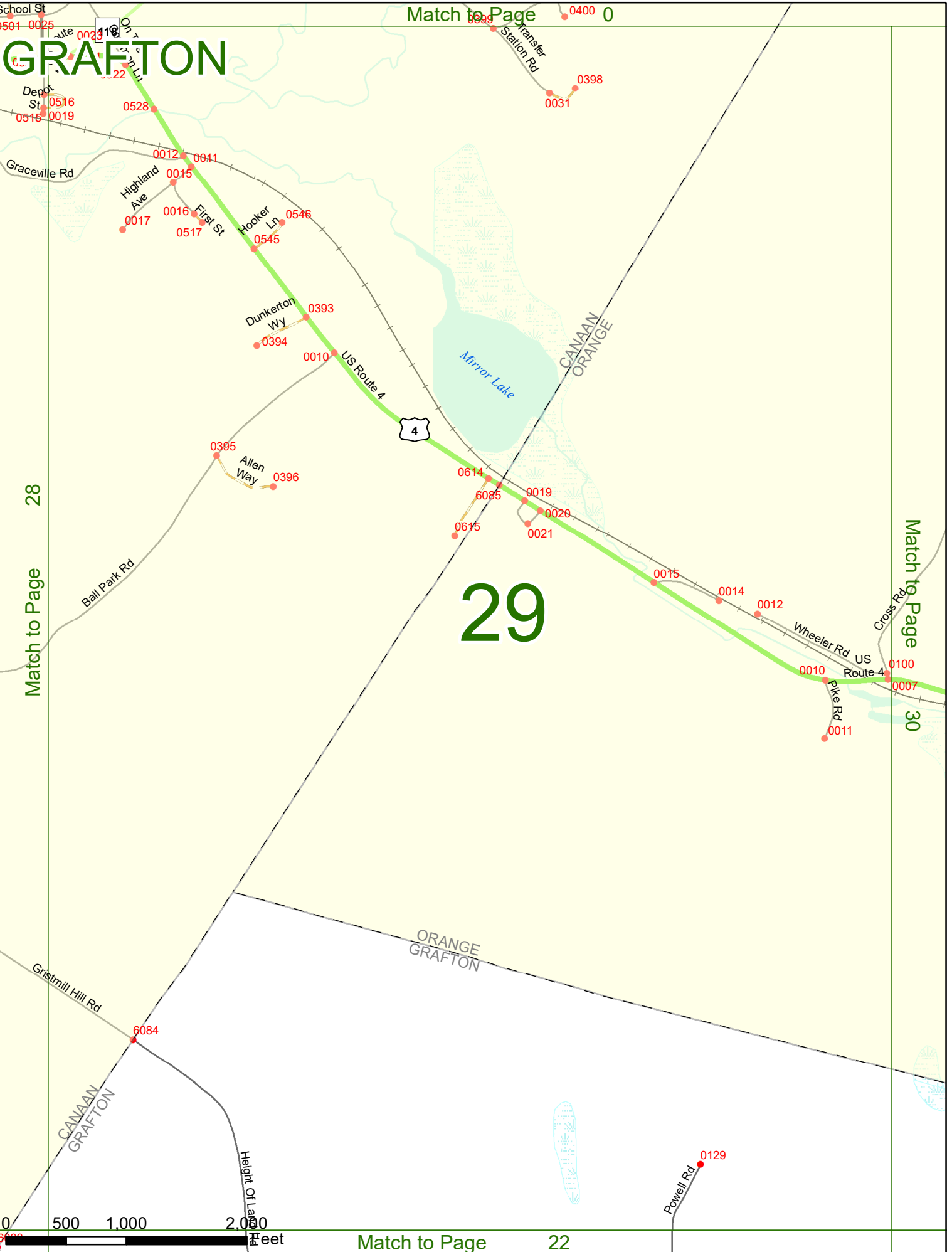
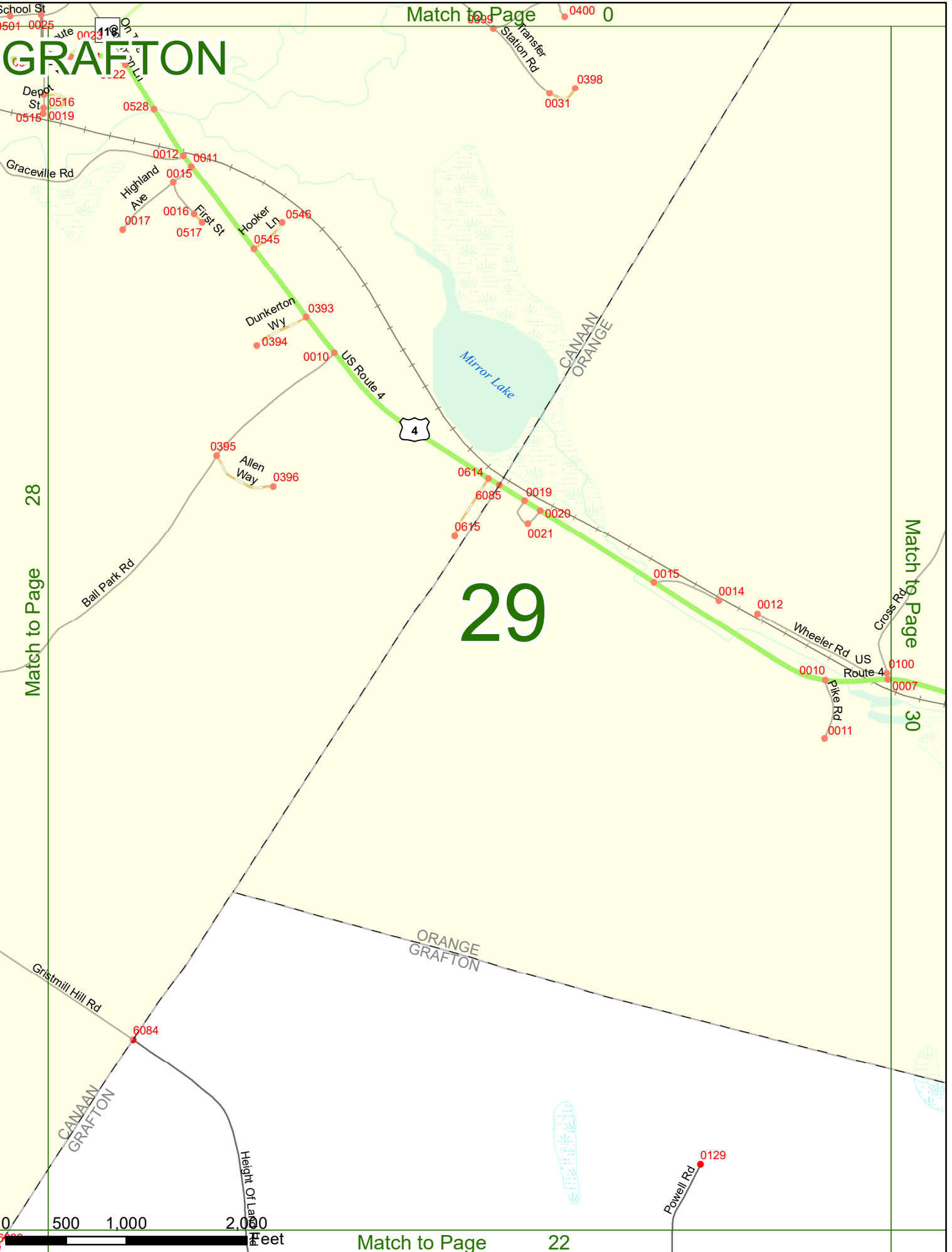
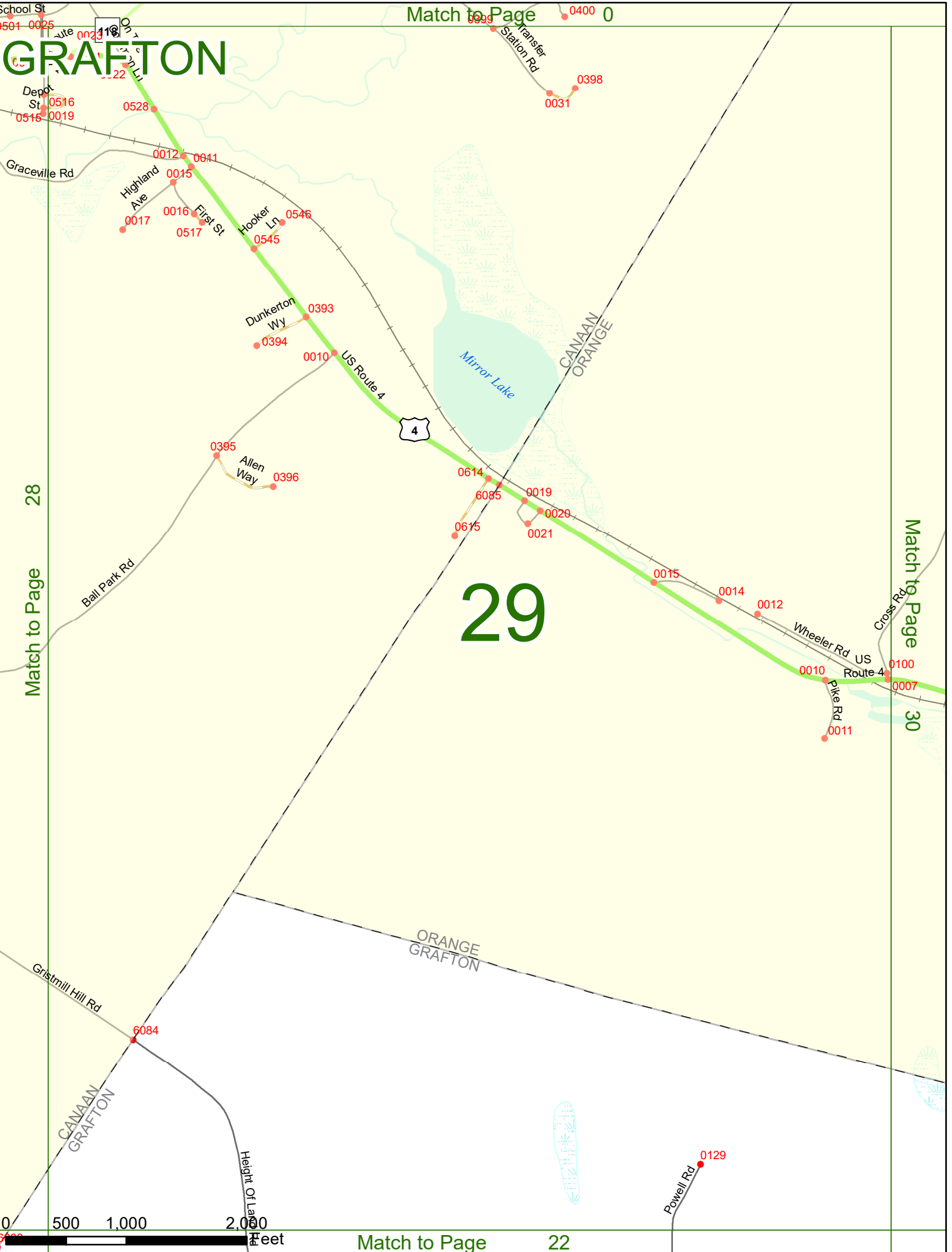
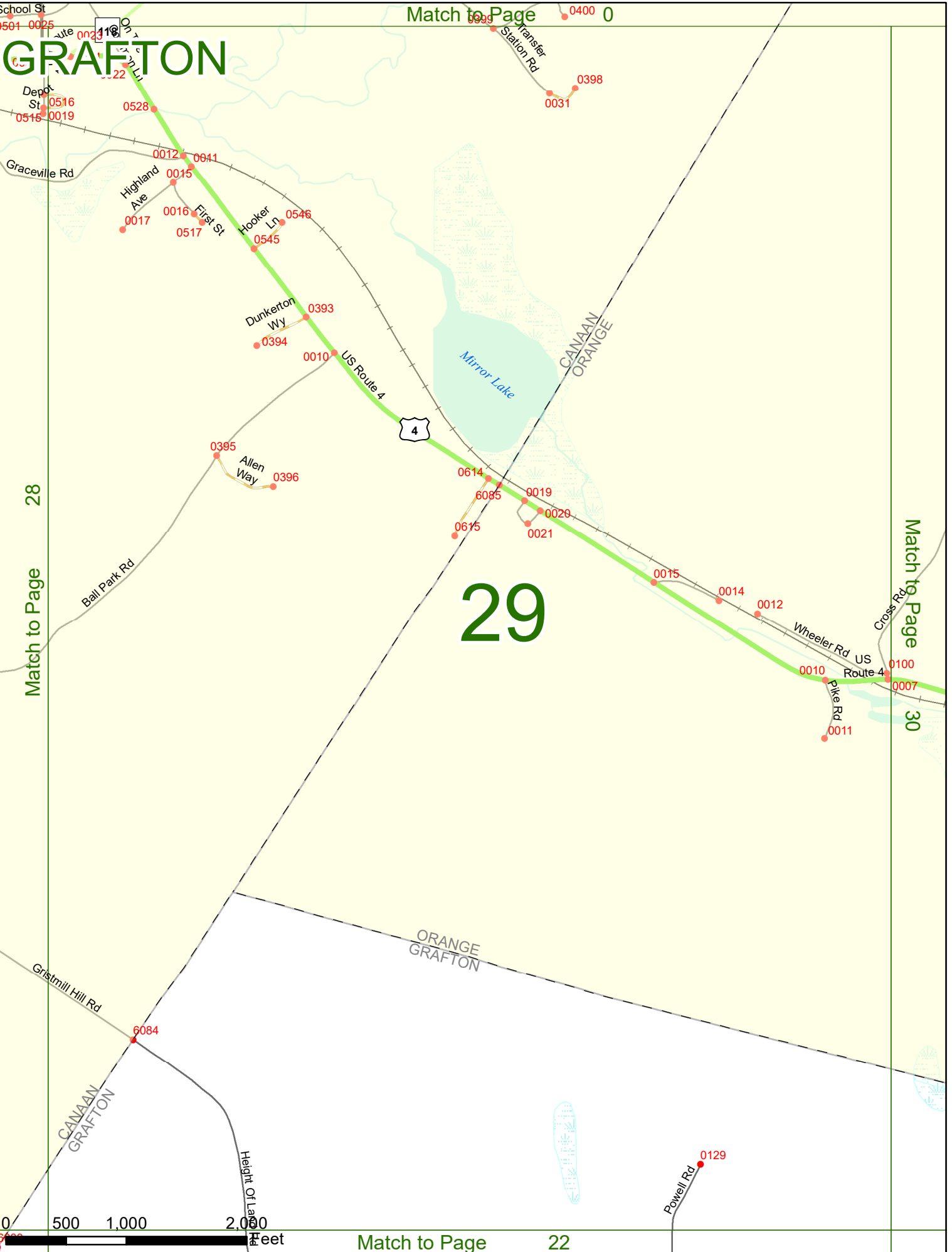
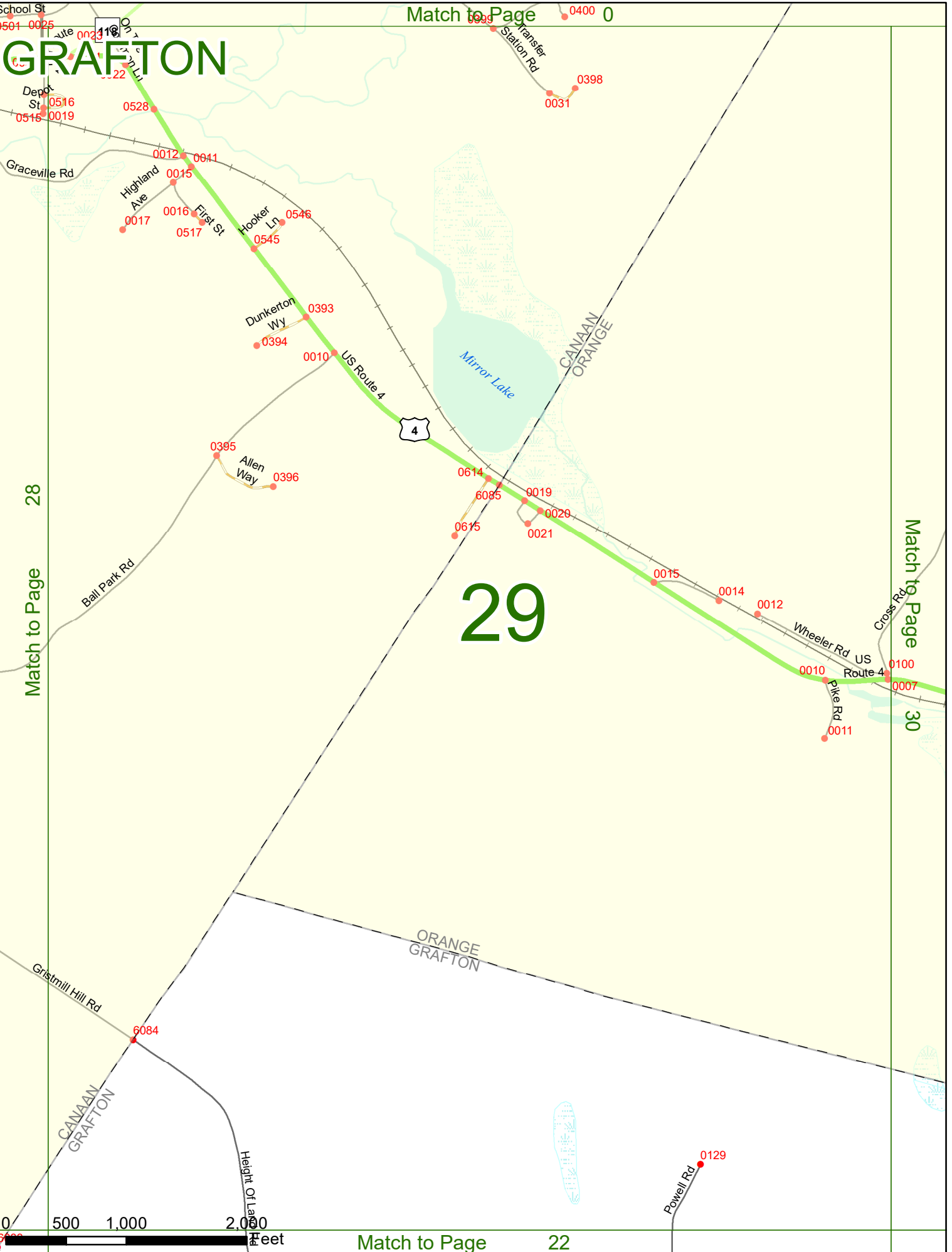
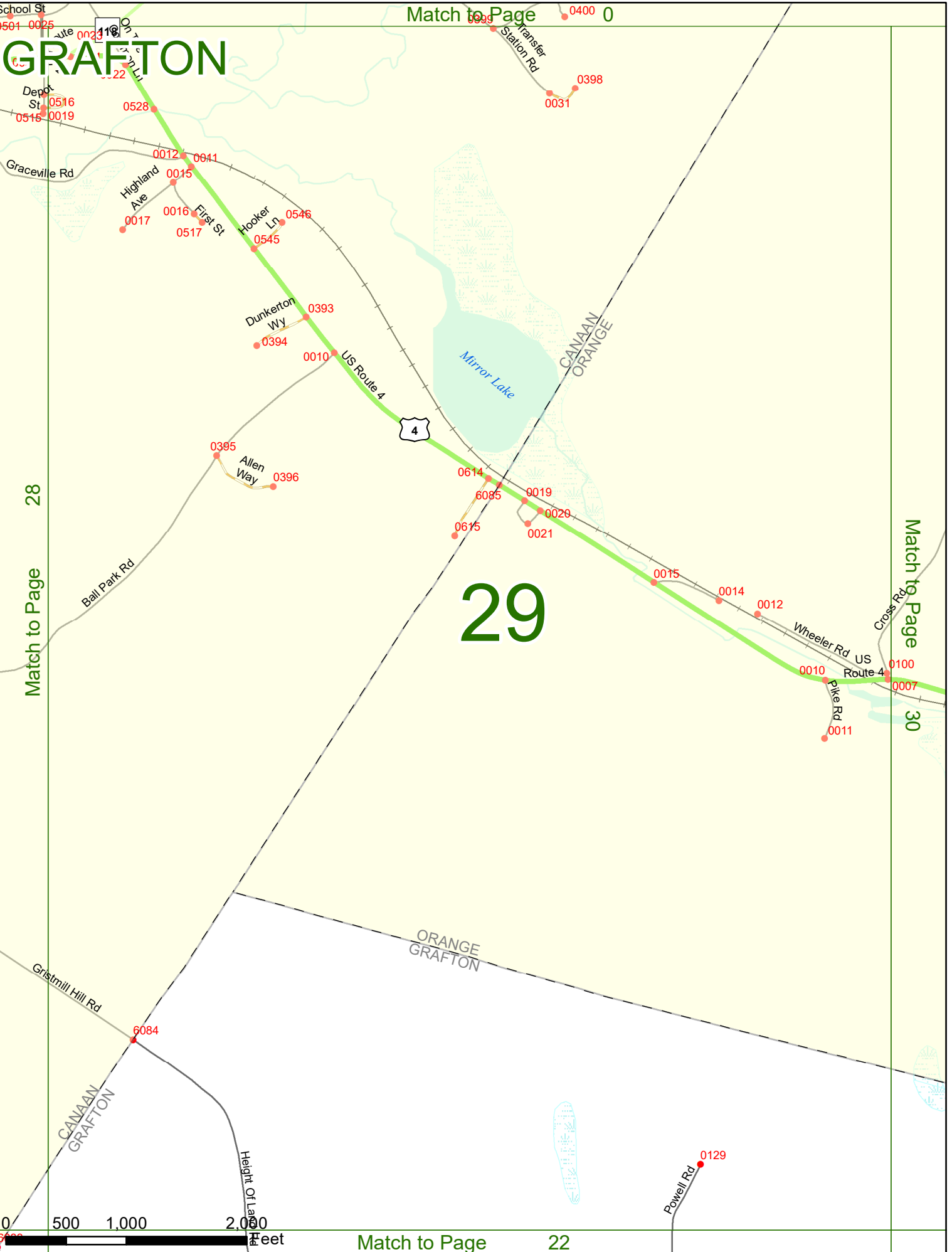
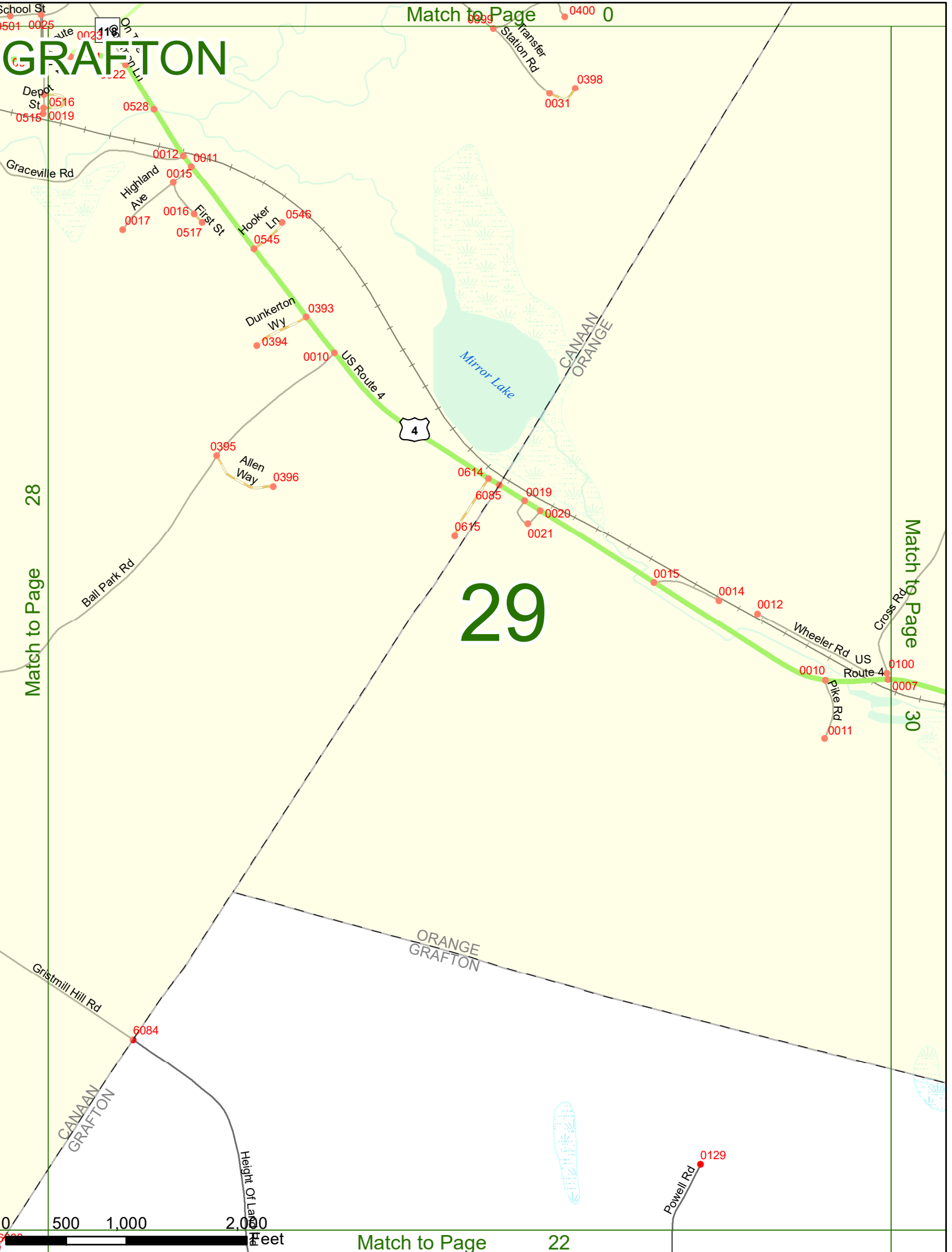
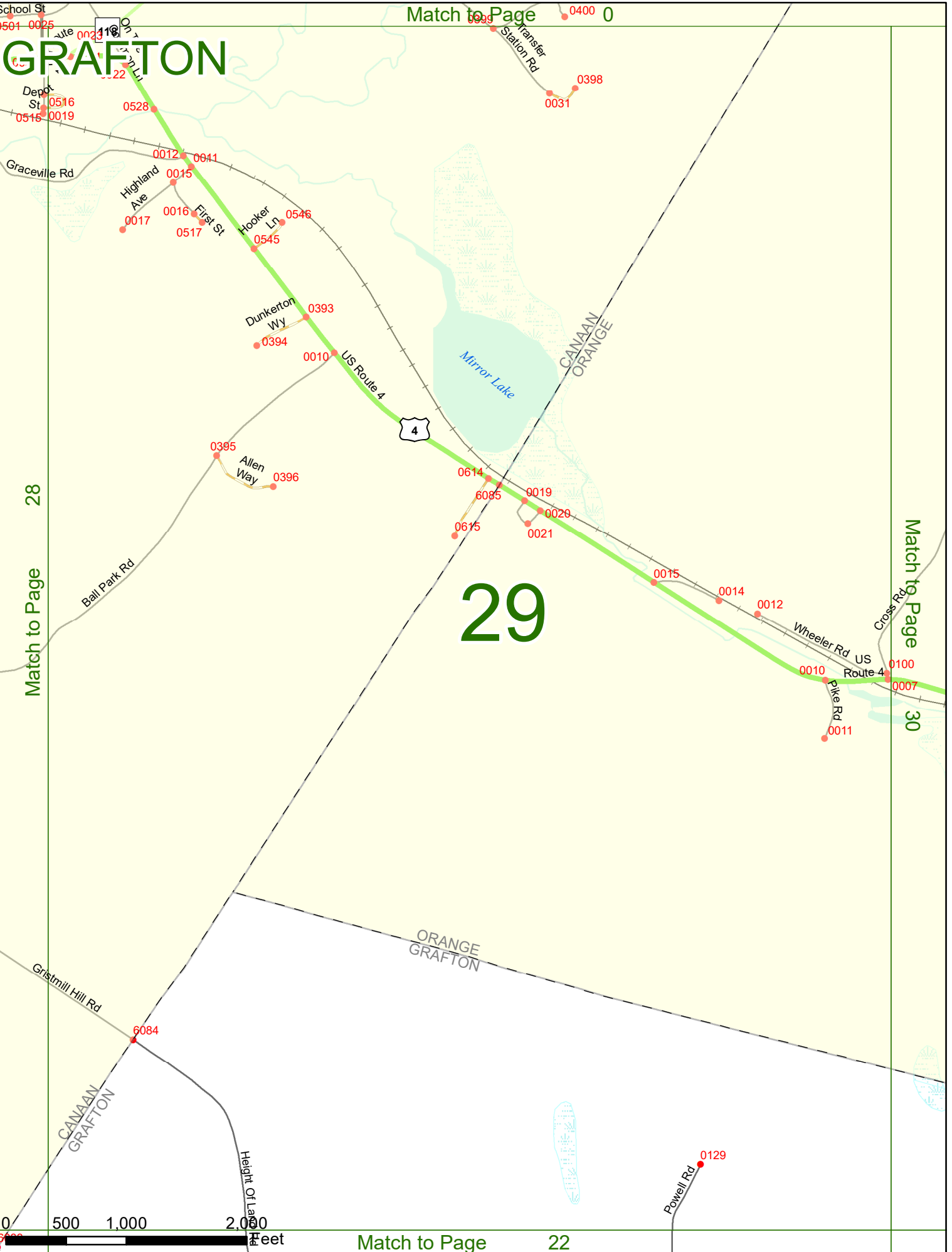
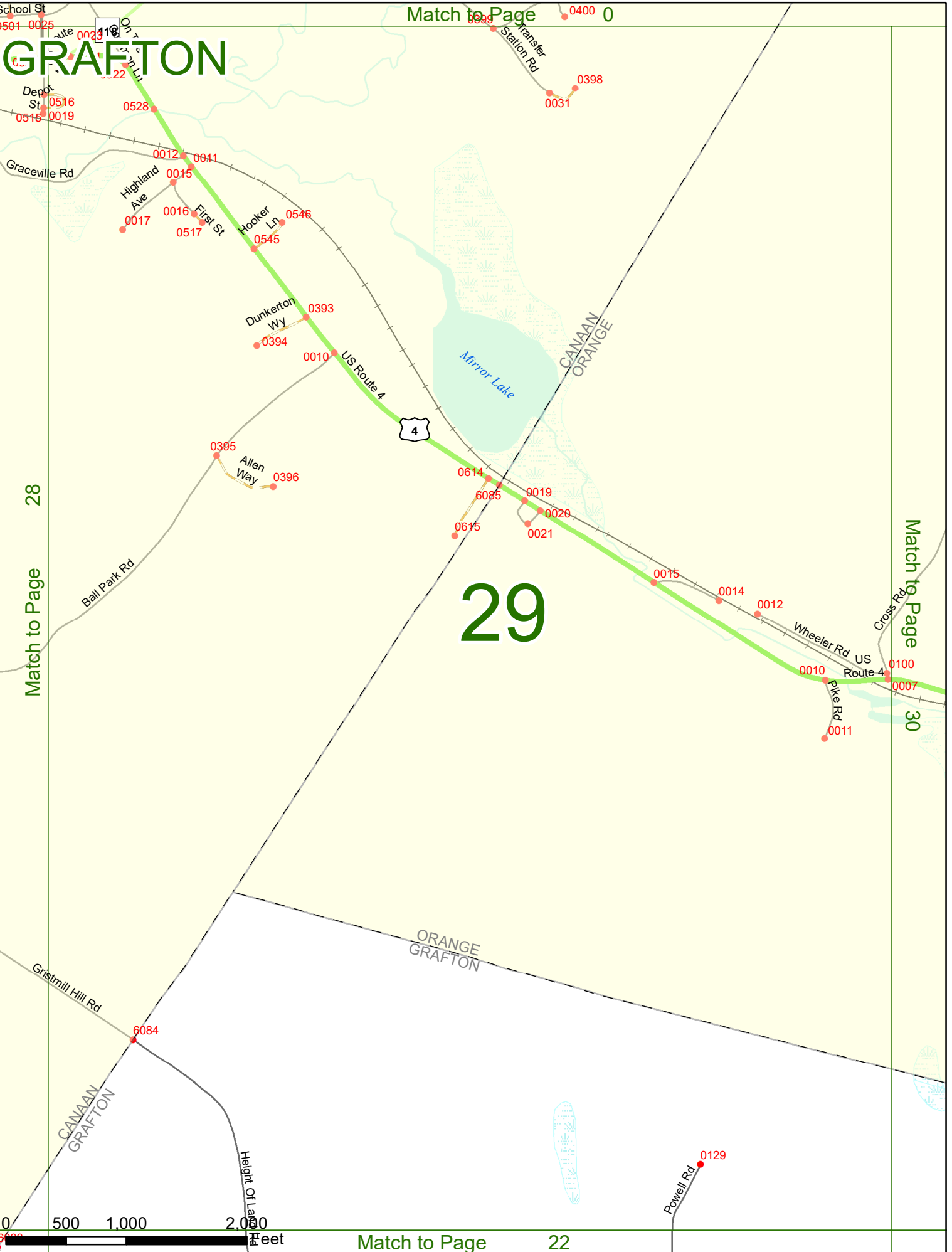
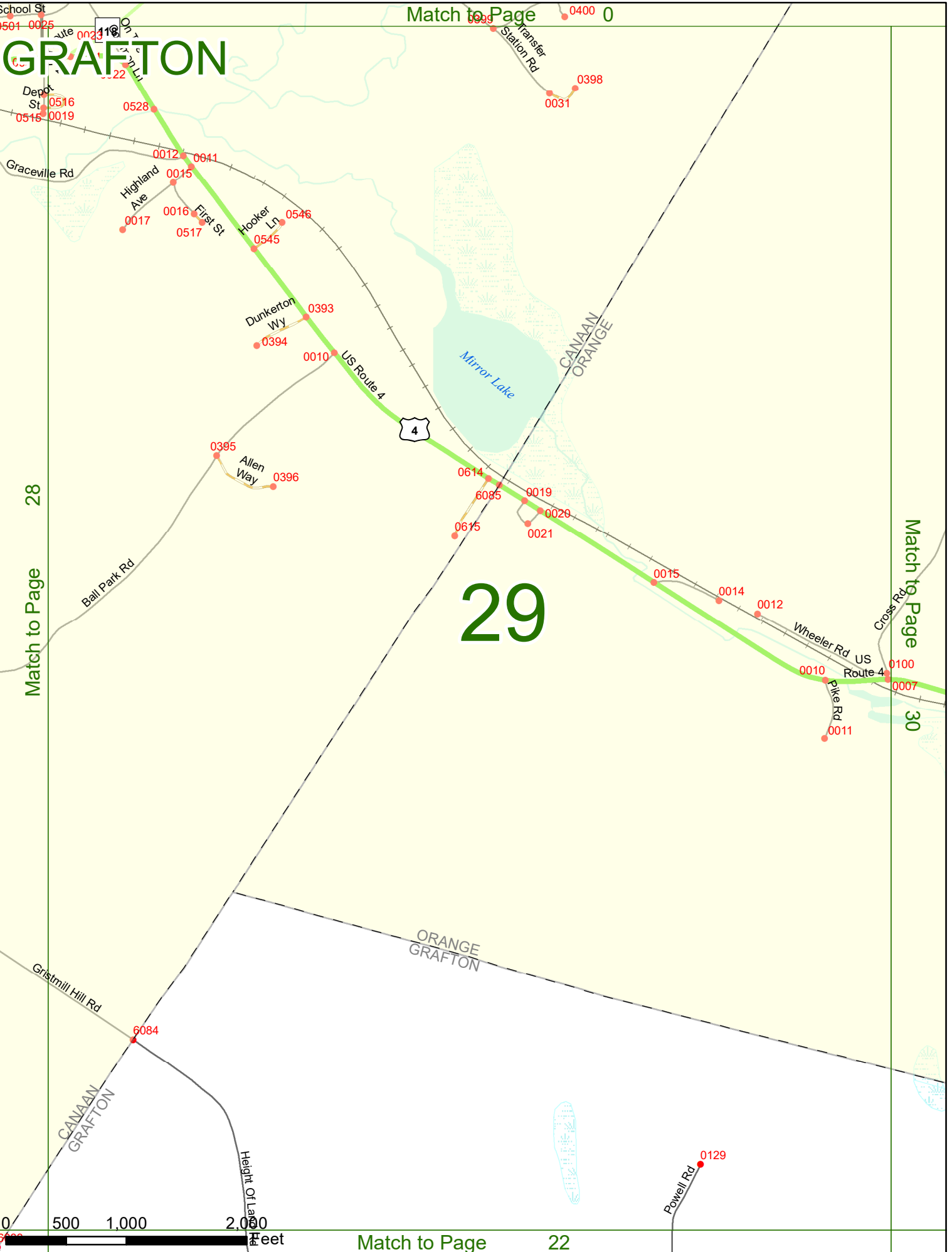
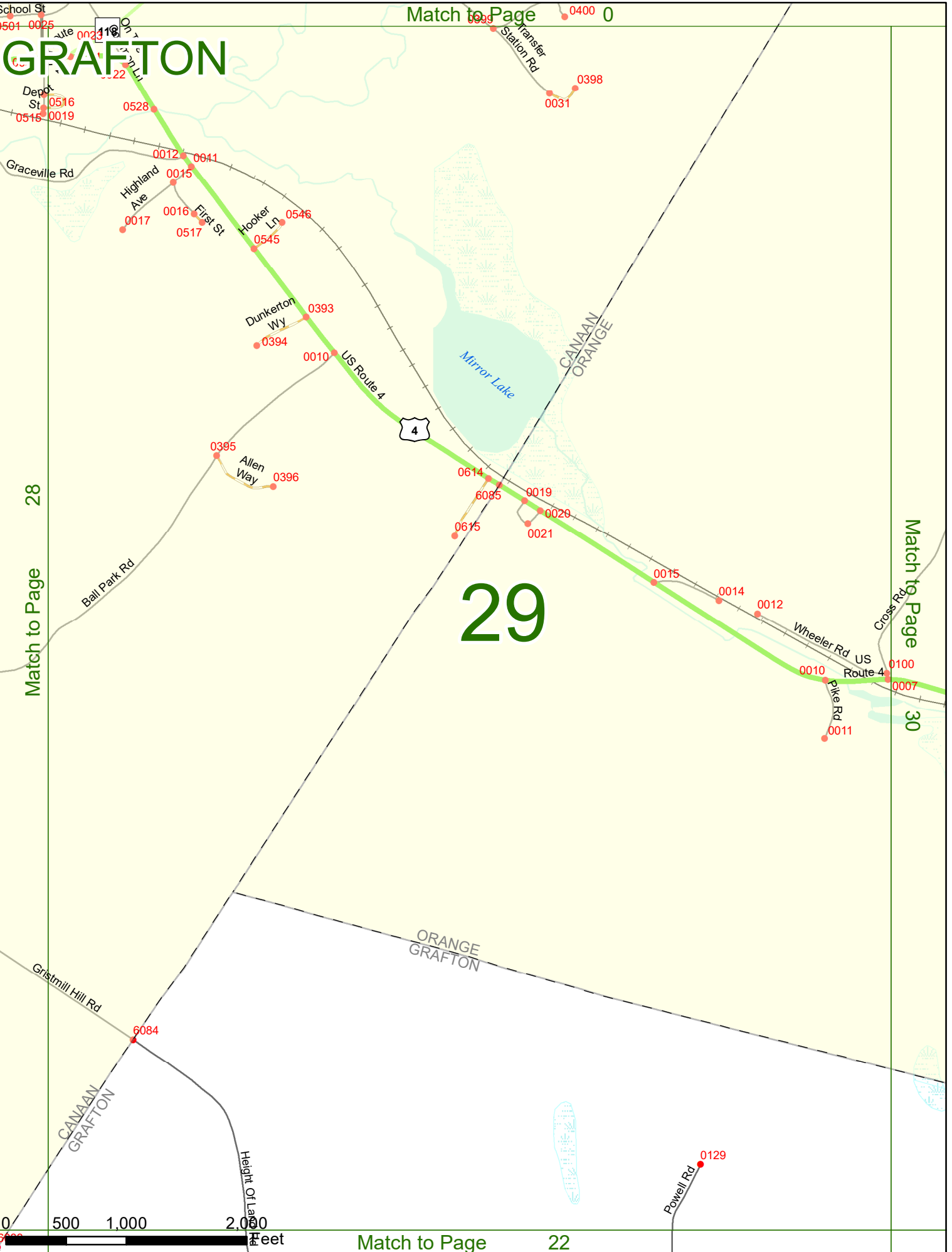
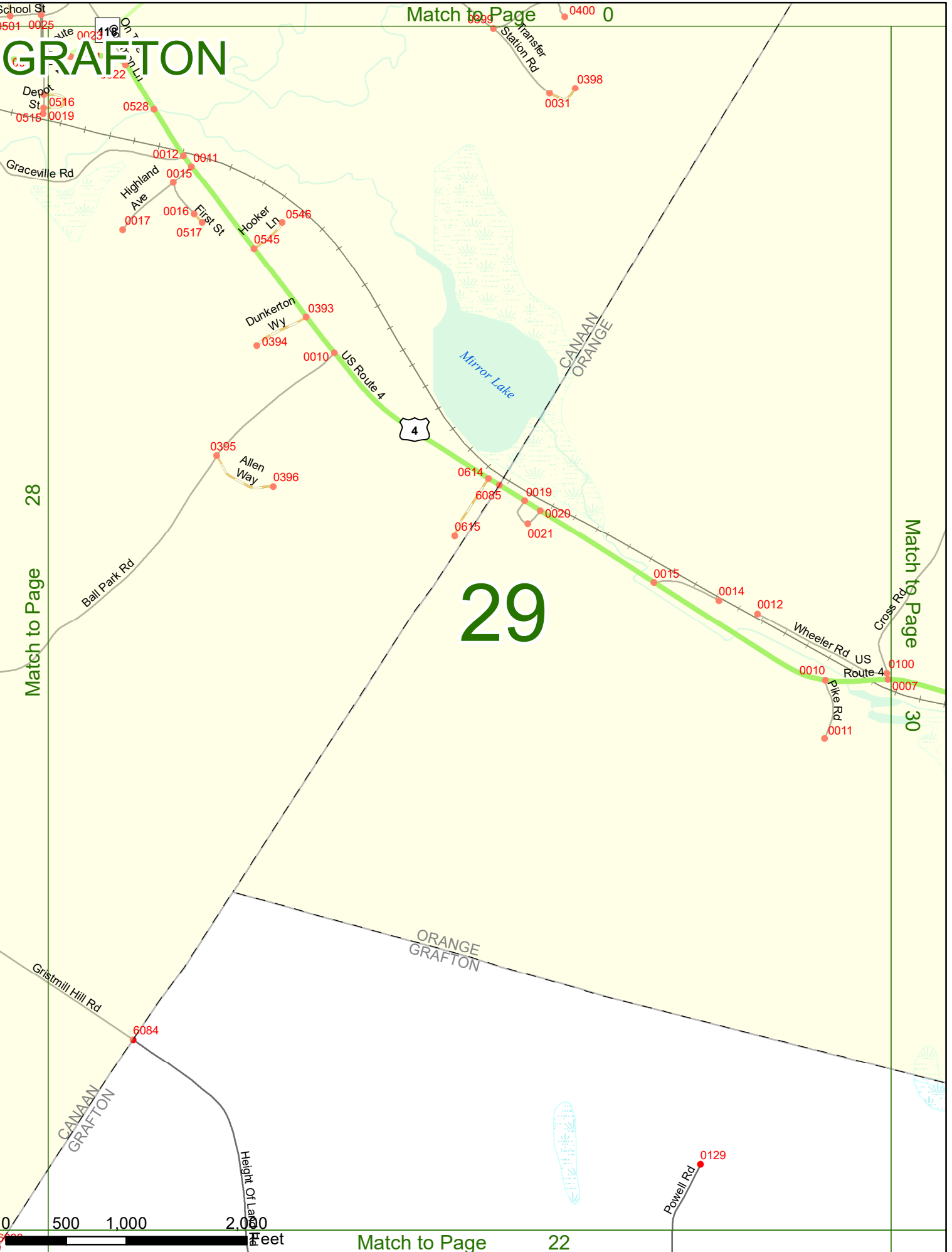
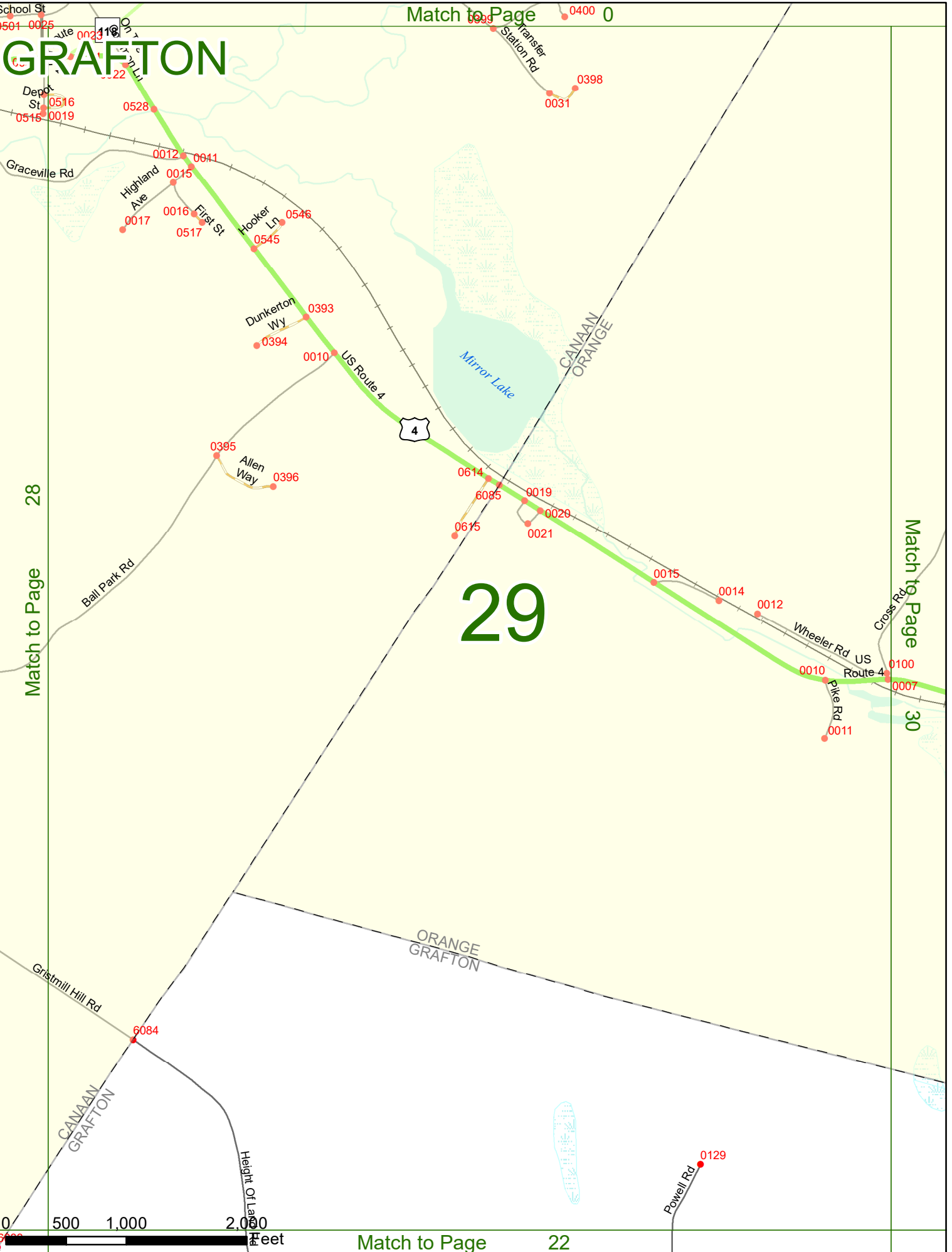
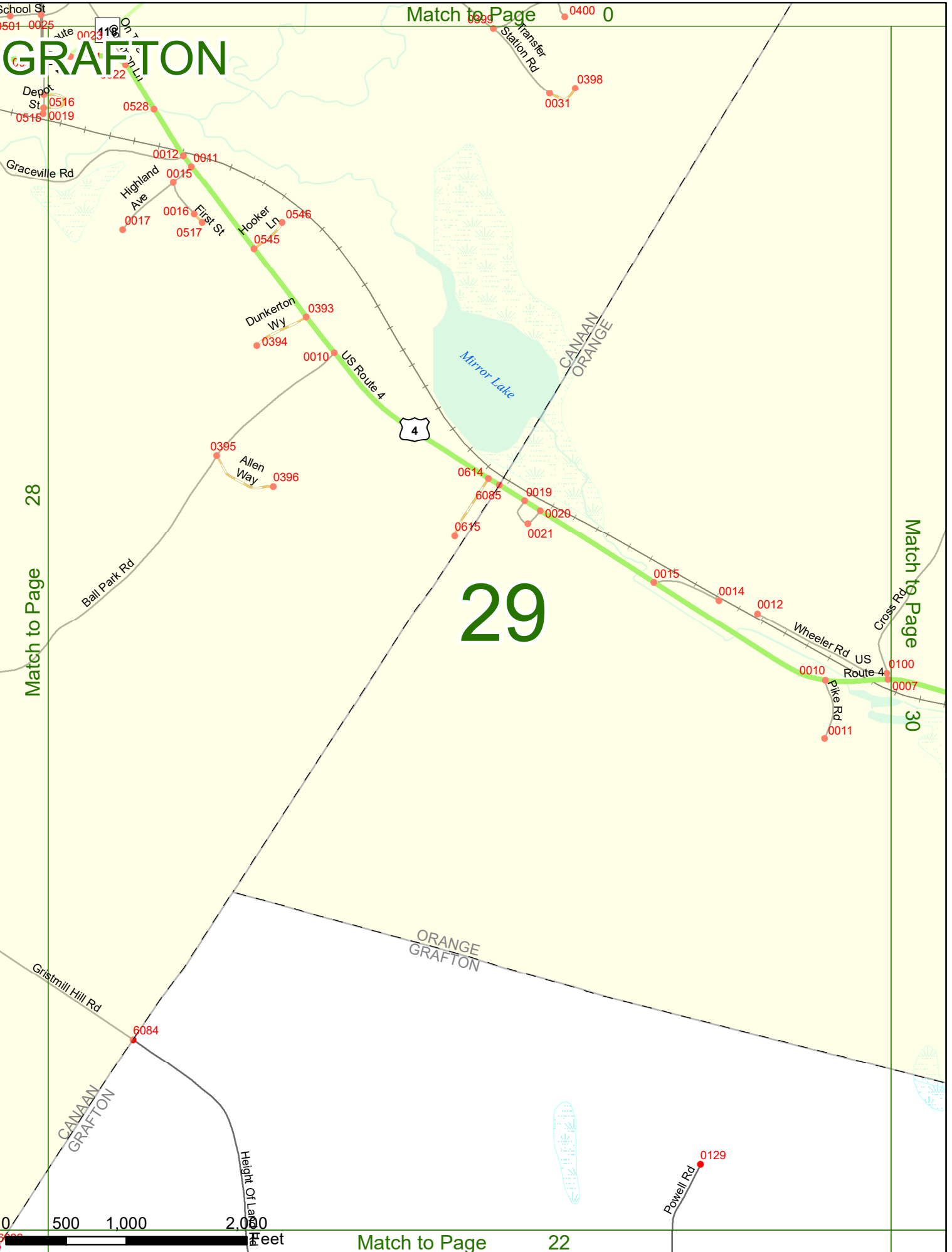
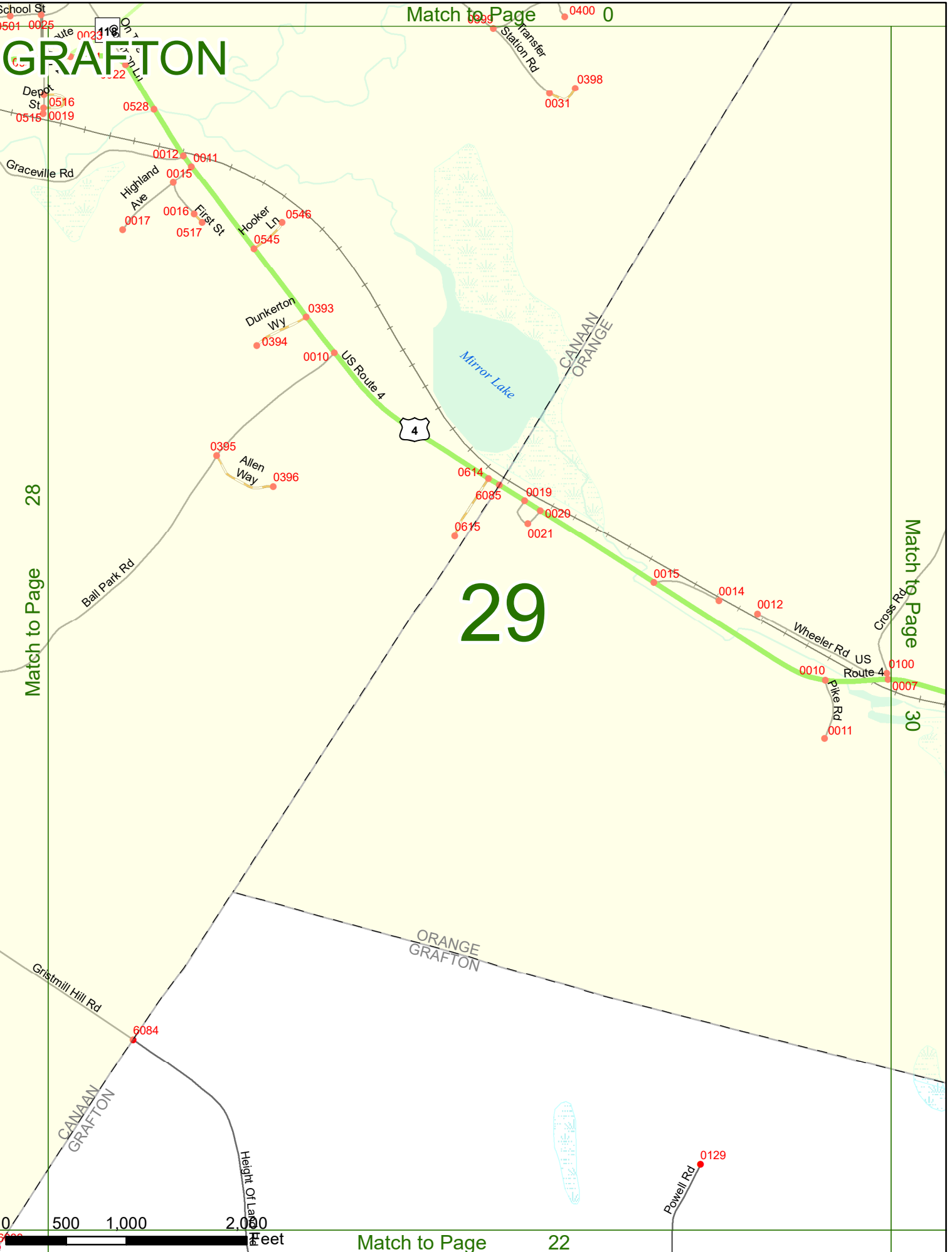
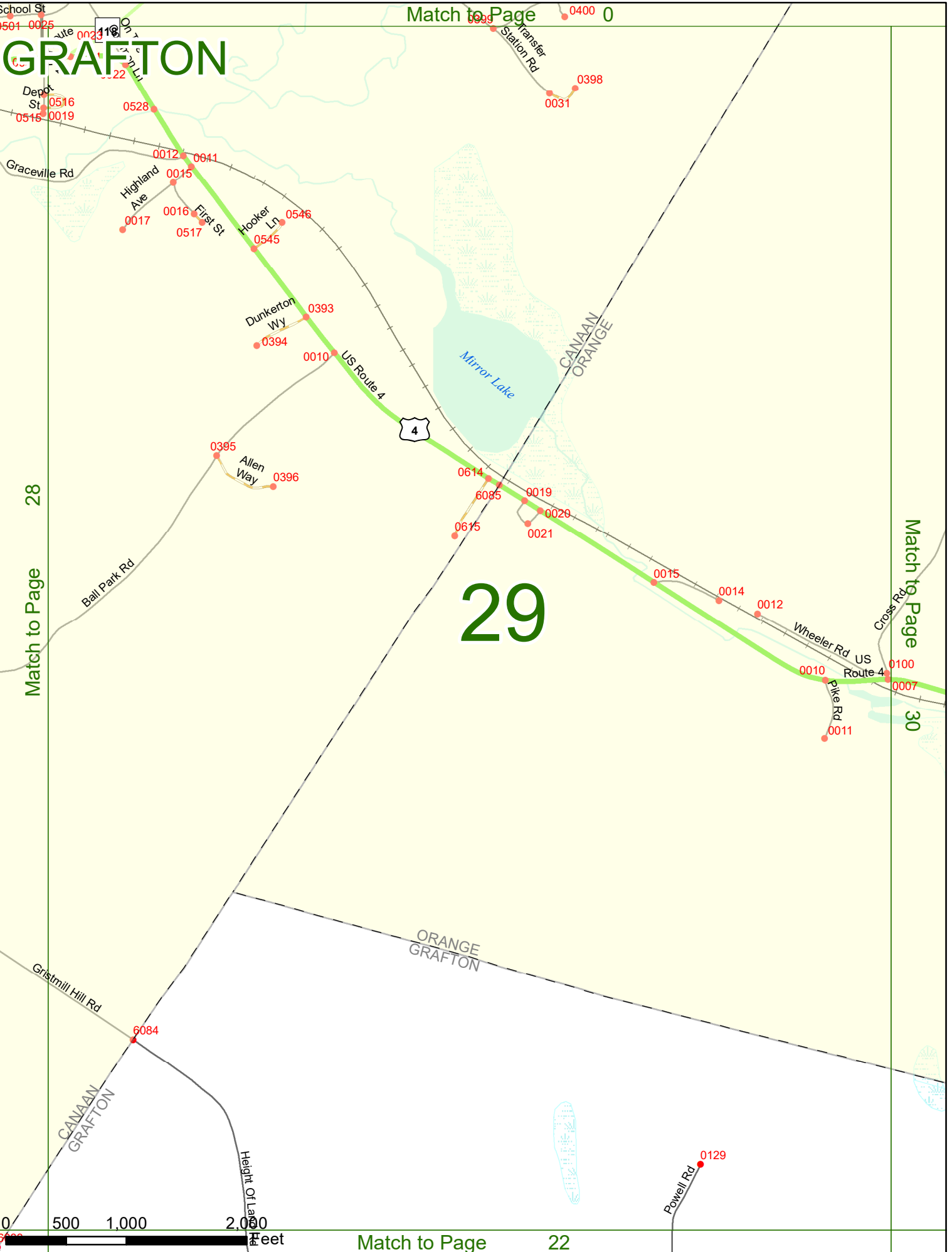
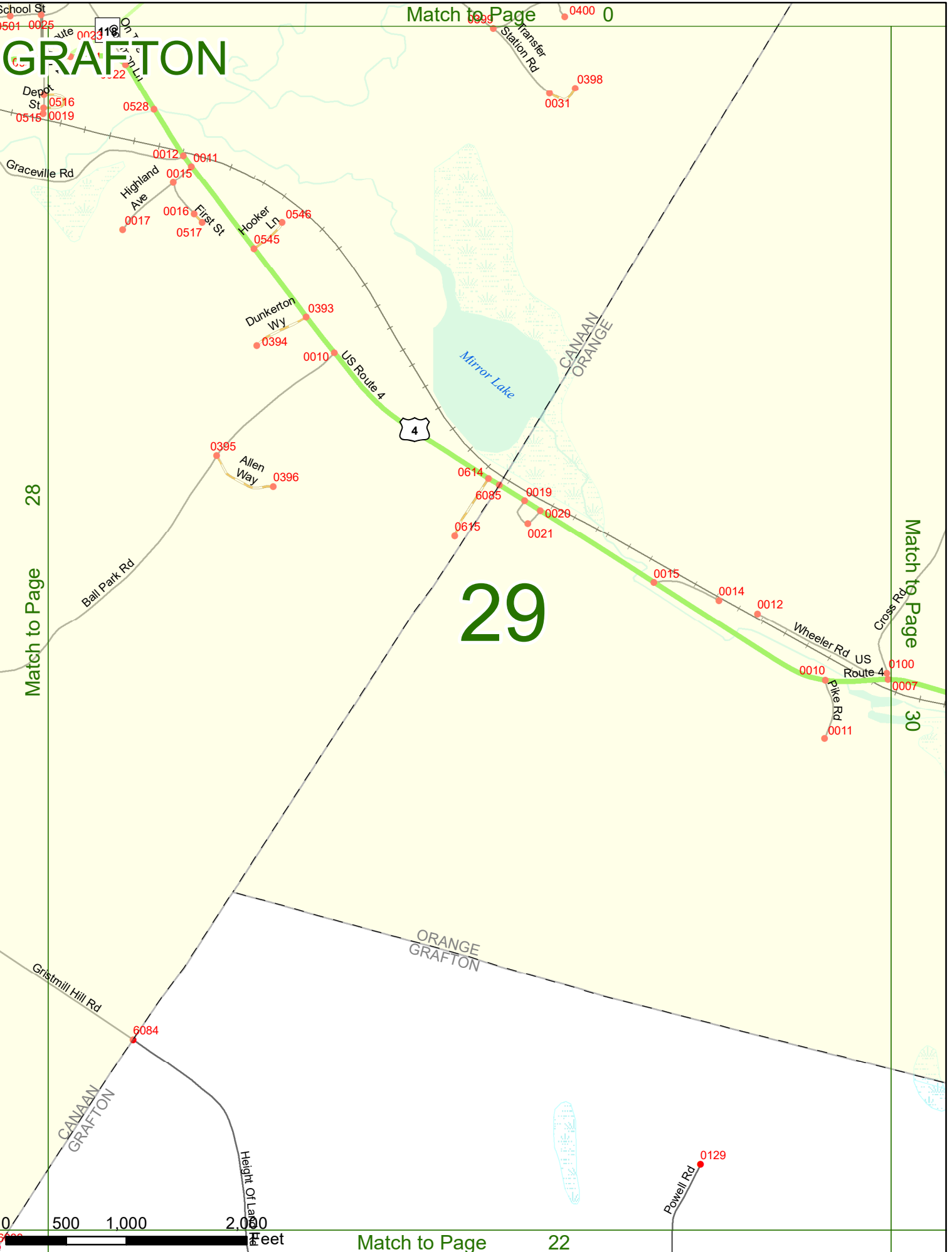
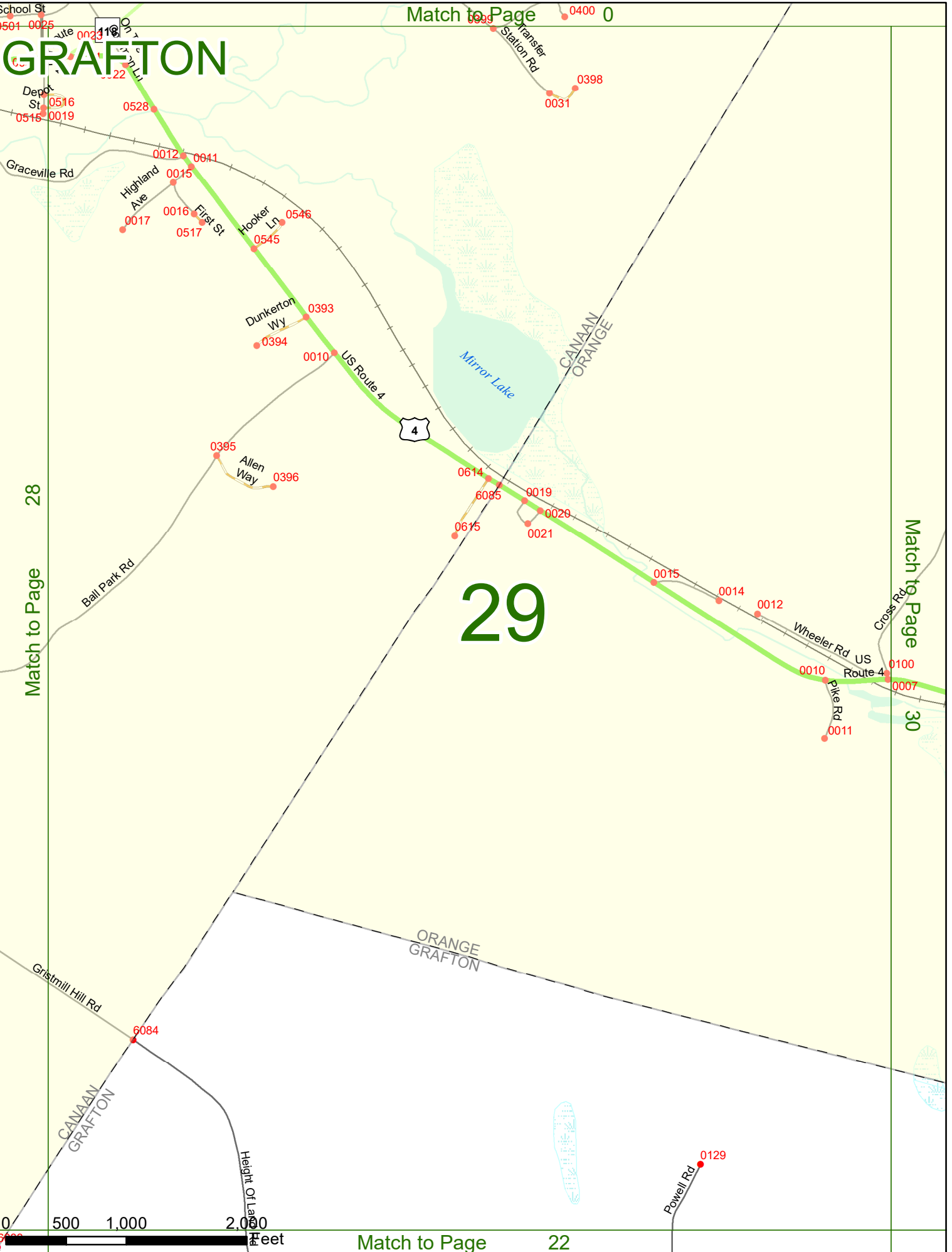
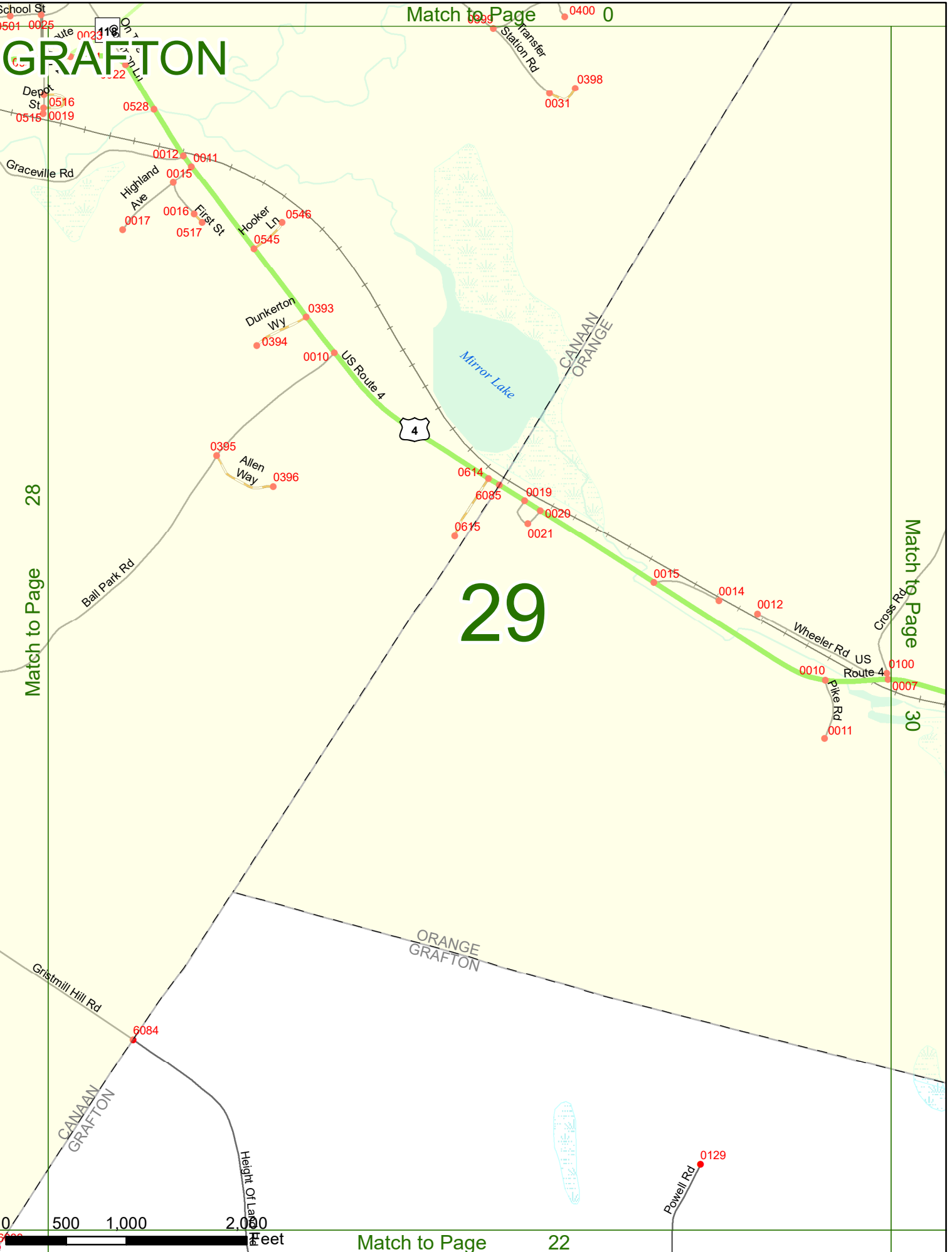
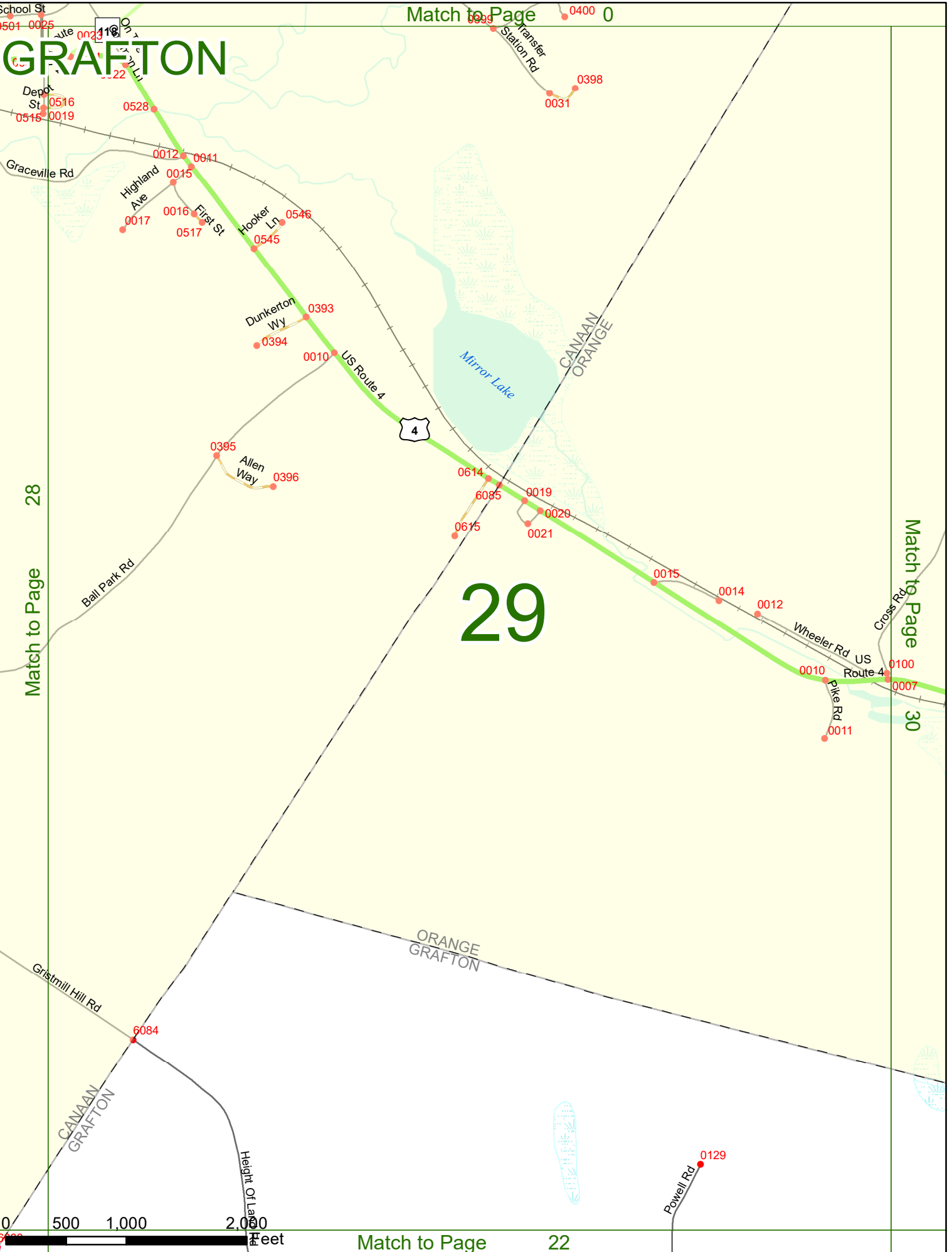
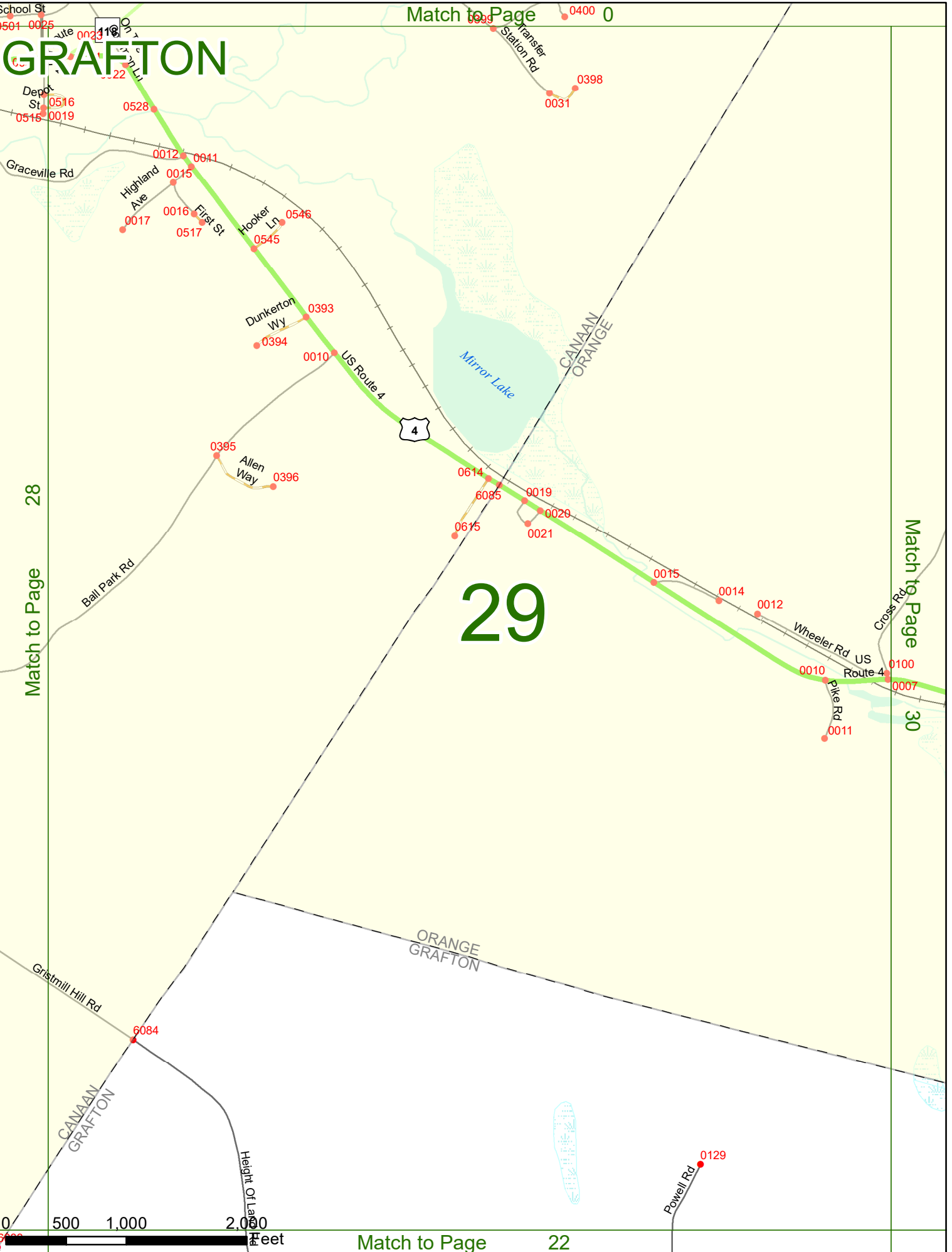
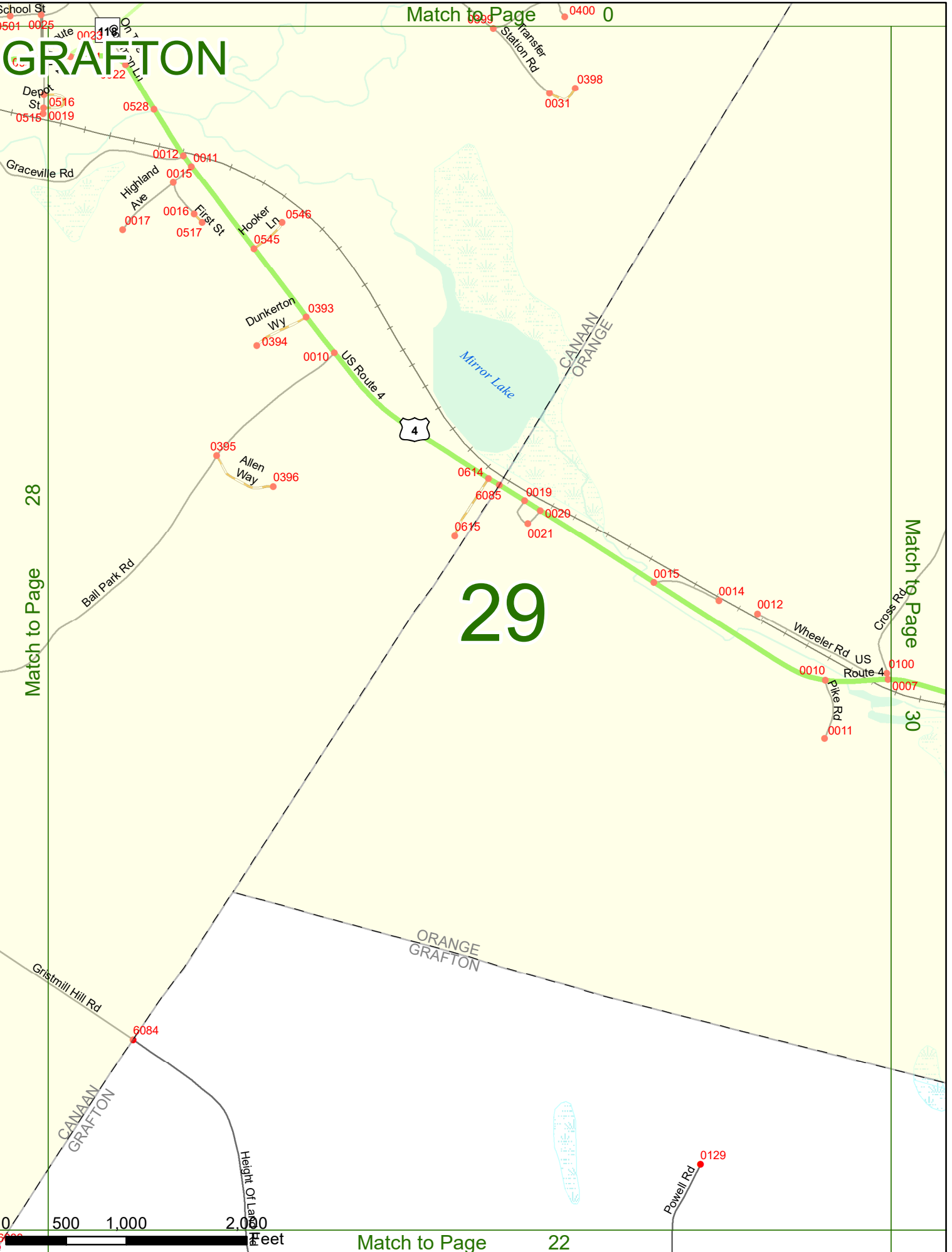
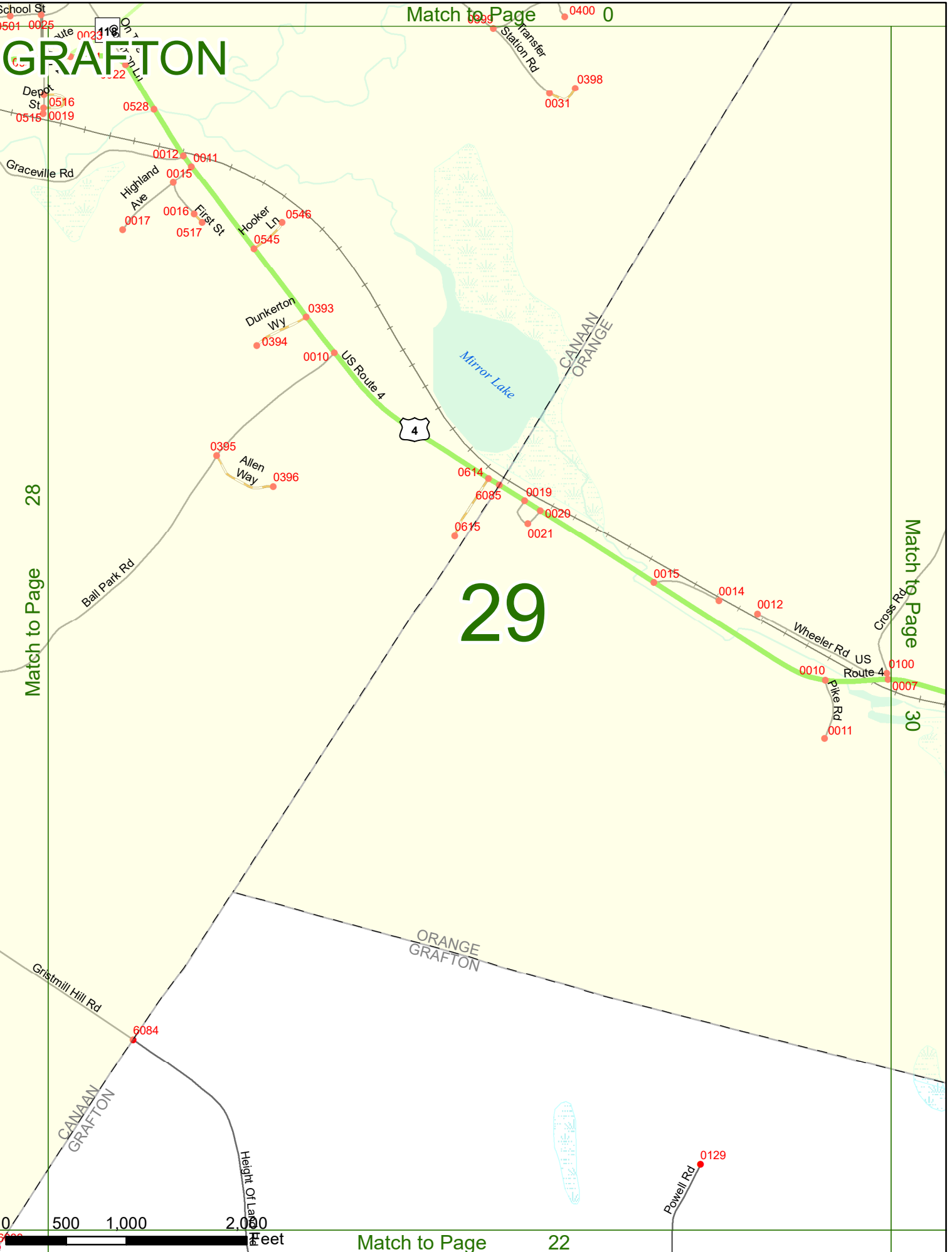
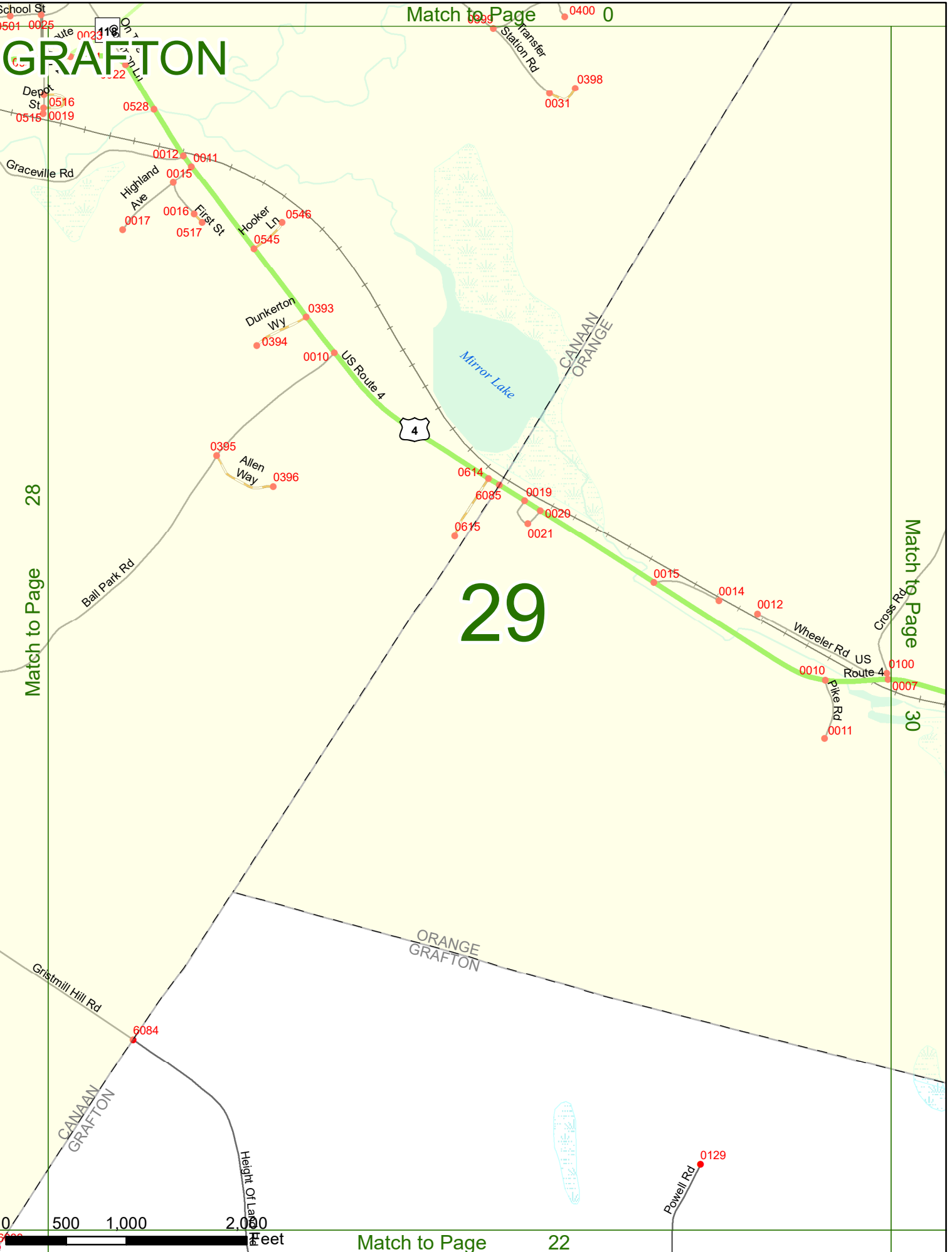
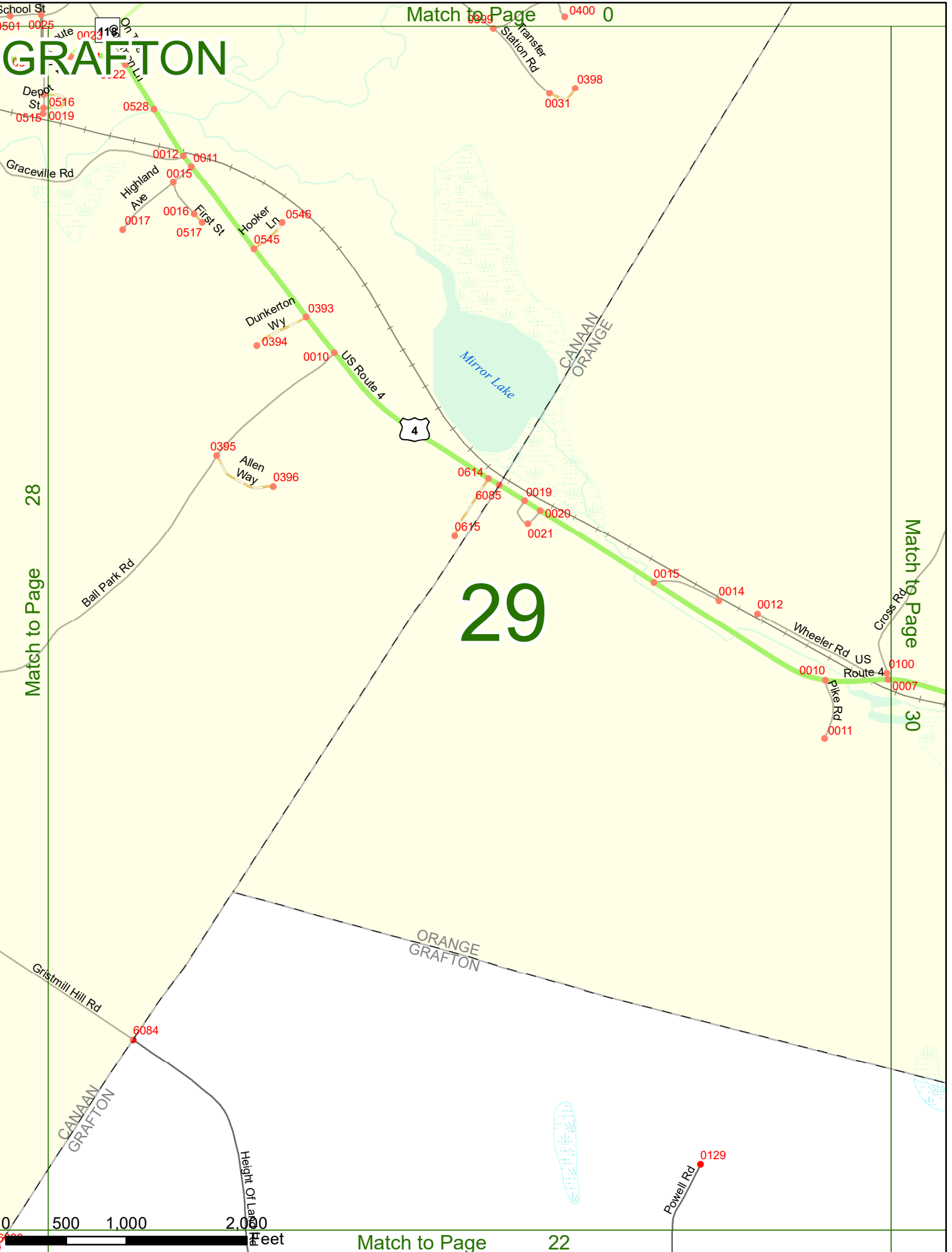
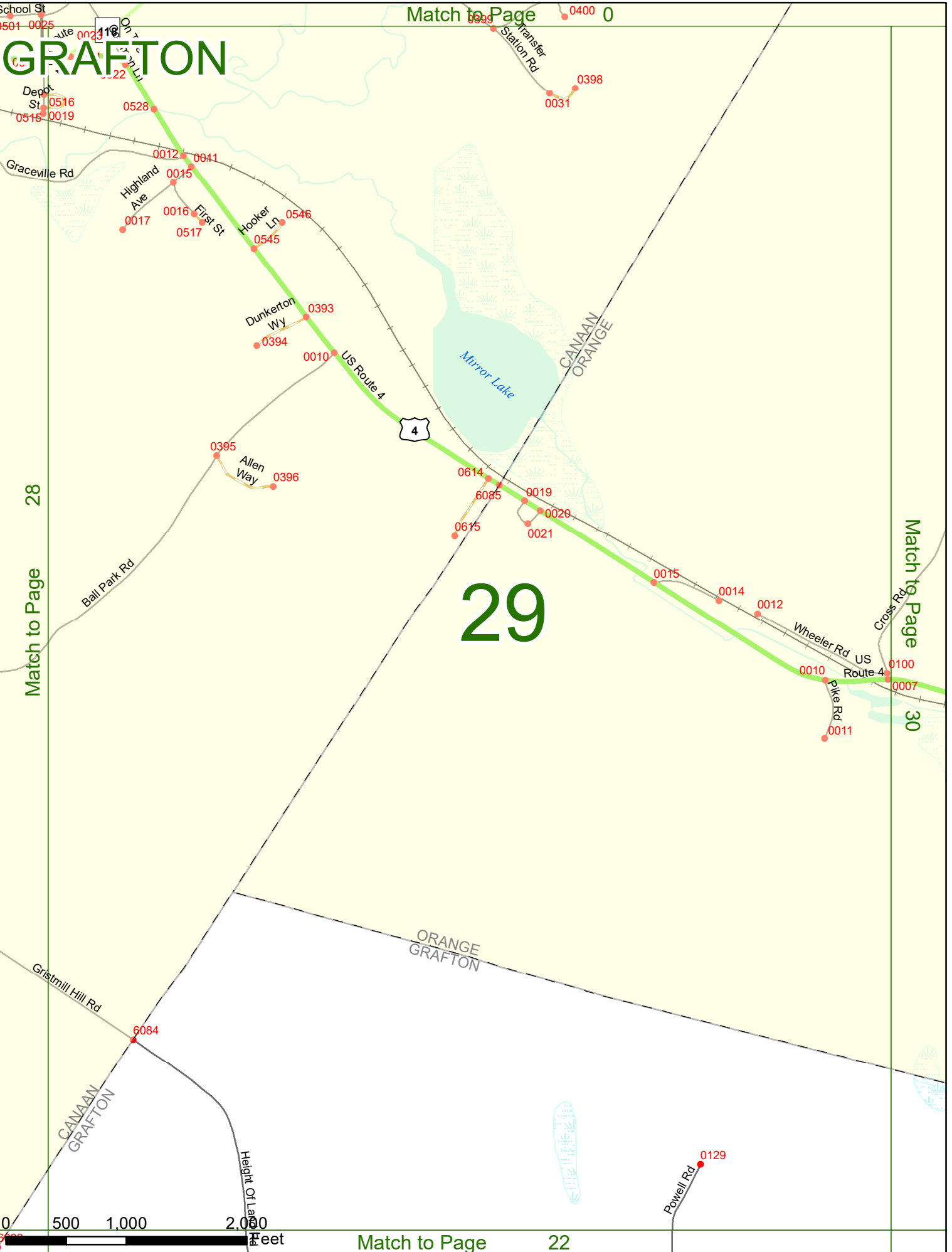
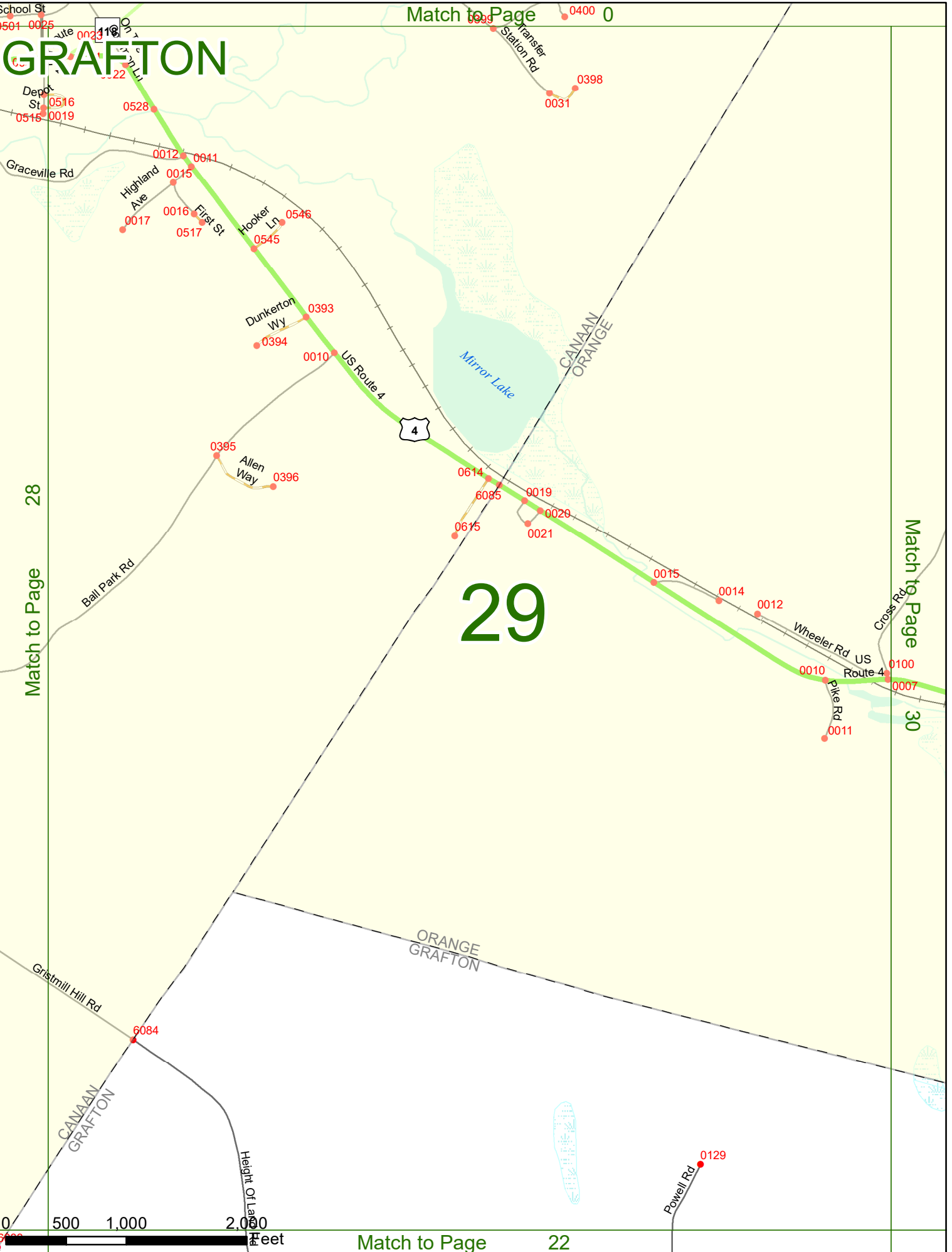
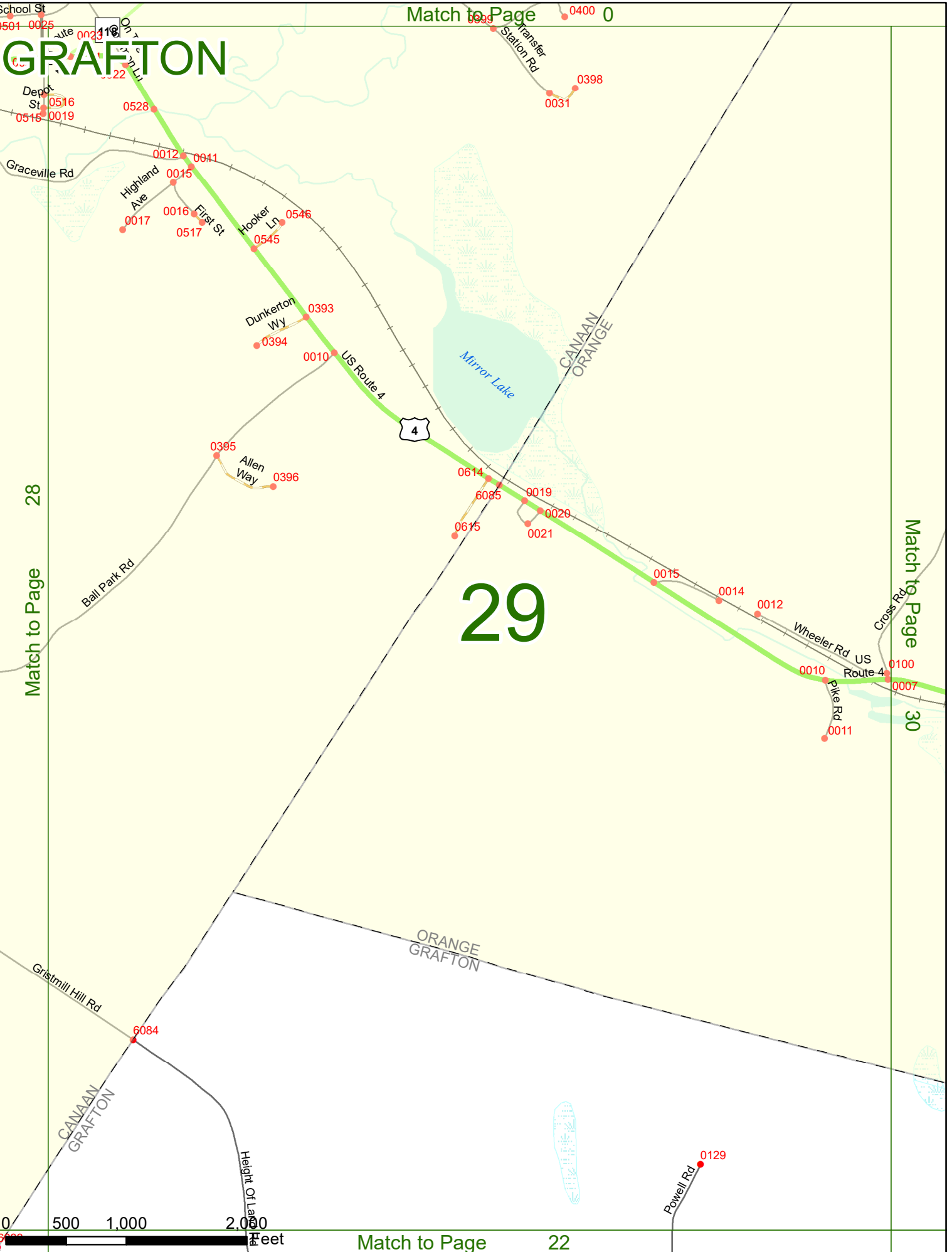
21

06083
Crosby Rd



GRAFTON

29



GRAFTON

29

Match to Page

Match to Page 0

30

Wheeler Rd

Cross Rd

0018

0007

0006

US Route 4



Will Rd

ORANGE
GRAFTON

6258

0443

Razor Hill Rd

0447

Main St



Match to Page

23