

New Hampshire
DOT
 Department of Transportation

Maps and data sets are not guaranteed to be free from errors and omissions. Data is in a constant state of update and correction by various groups and agencies. Information displayed on this map is the best available at the time of publication.

2022 Nodal Reference Bookmap

LEGEND



NHDOT will accept crash locations based on the State of NH Uniform Police Traffic Accident Report.

Crash occurred on:

Option 1 Street Address
 123 Main Street

Option 2 Route No and/or Distance from NESW Intesecting Road, Bridge,
 Street name Intersecting Street Town/County line
 Main Street 500 E Oak Street

Option 3 First Node Distance from First Node Second Node
 515 212 632

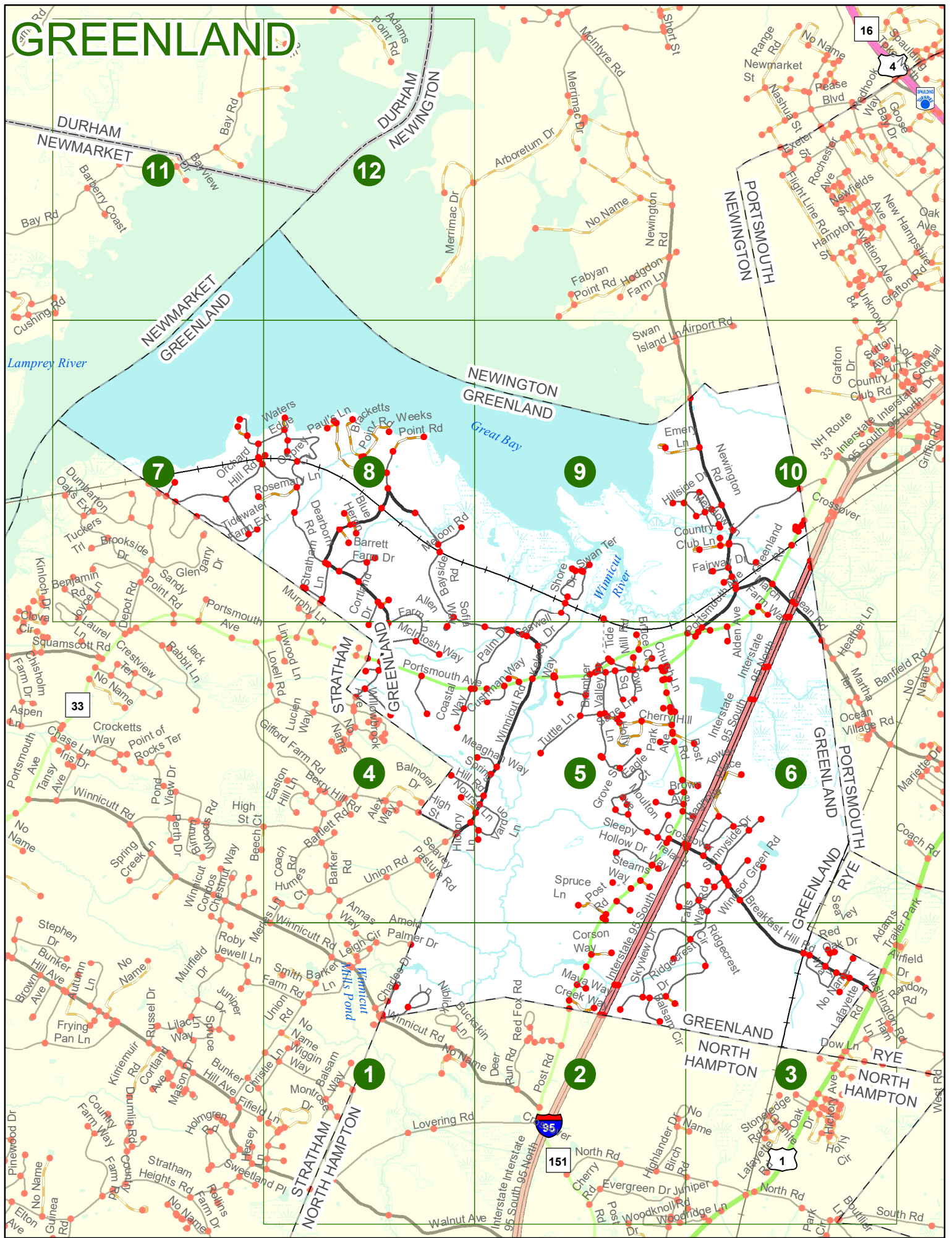
Option 4 Route No and/or Mile Marker on Interstate Only NESW Mile (Marker)
 Street name
 189S 700 feet S 36.8

Option 3 – Example

Street Name Loudon Road
First Node 803
Distance from First Node 318 Ft
Second Node 813


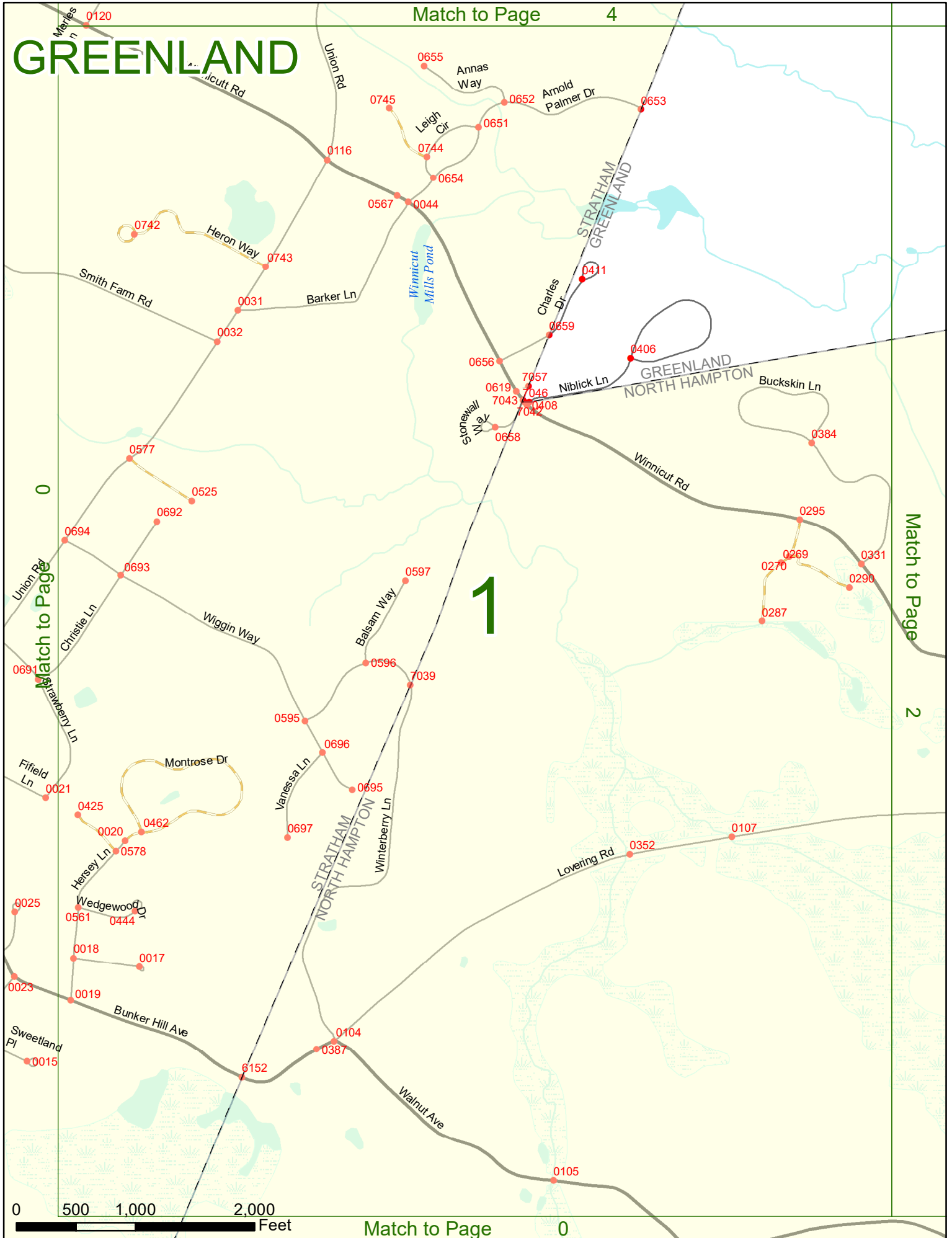


GREENLAND



GREENLAND

Match to Page 4



Match to Page 0

GREENLAND

Match to Page 5

Match to Page 1

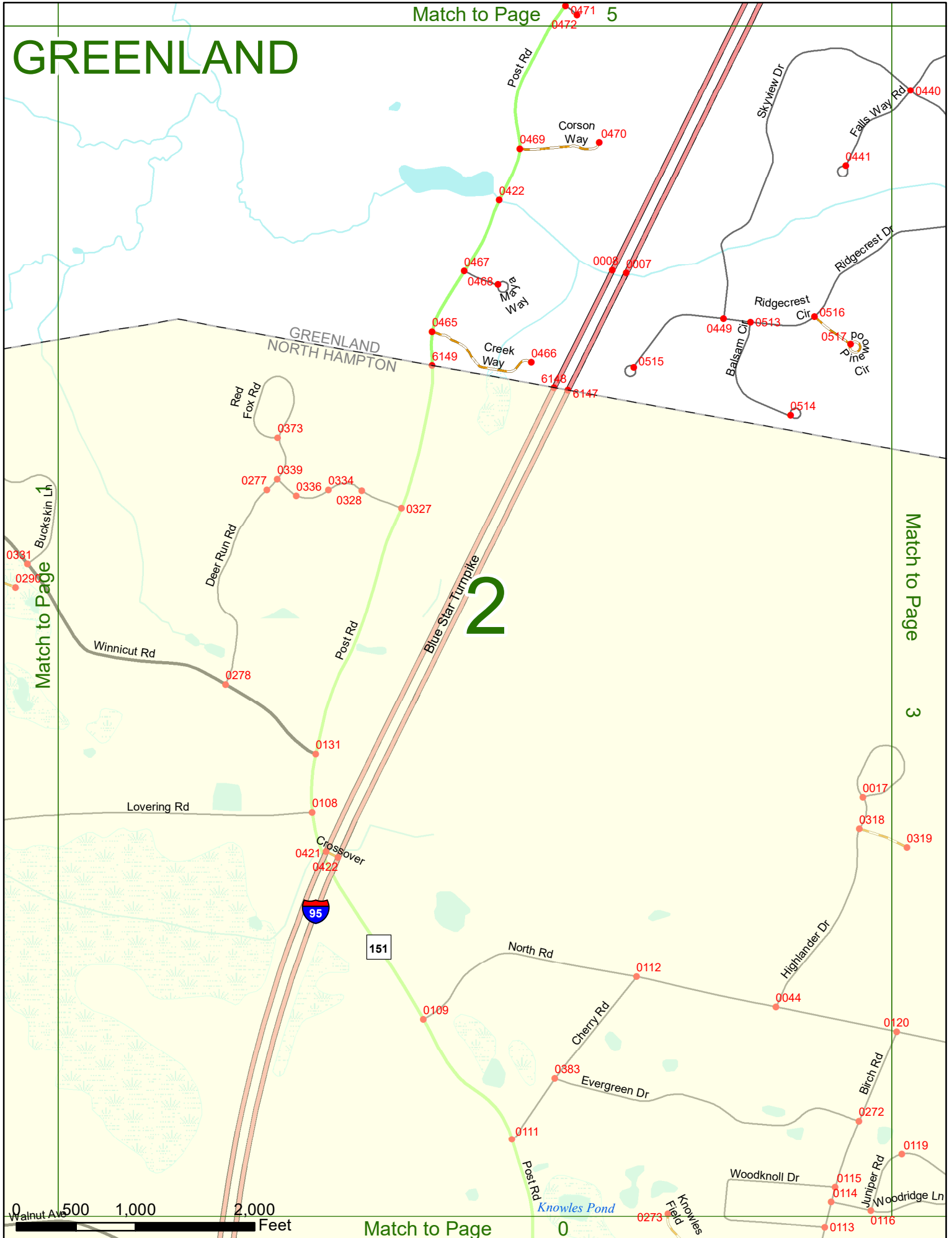
Match to Page 3

3

2

0 500 1,000 2,000 Feet

Match to Page 0



GREENLAND

Match to Page 6

6

Falls Way Rd 0440
Ridgecrest Cir 0450
Ridgecrest Dr
Pinewood Cir 0517

Seavey Way 0393
Stony Meadow Way 0413, 0414, 0415
Berry Farm Ln 0602
0511, 0412, 0512, 0001, 0352, 0353

0277, 0278
Adams Trailer

Match to Page 2

Match to Page 2

GREENLAND
NORTH HAMPTON

3

Match to Page 0

0

Highlander Dr 0017
0318, 0319

Birch Rd 0120
Juniper Rd 0119
Woodridge Ln 0117
0116

0018, 0130, 0052, 0110, Slate Run 0048, 0324
Limestone Way 0046, Stoneledge Rd 0121
Slippy Rock Rd 0126, Granite Dr 0122, Lafayette Rd 0124

0298, 0299, Hickory Ave 0317, 0335, 0326, 0280, 0279, 0309, Chestnut Rd 0281, 0292, 0341, 0291, 0282, 0311, 0302, Plum Ave 0293, 0396, 0397, Holly Cir

Aspen Way 0400, Greystone Way 0402, Goldenrod Way 0430, 0431

DOT Shed Access Rd 0134, 0705, 6150, 0315, 0398, 0399, Summer Ct 0404

RYE
NORTH HAMPTON



North Rd 0353

Park Cir 0127, 0374, 6053, South Rd

0 500 1,000 2,000 Feet

Match to Page 0

0

GREENLAND


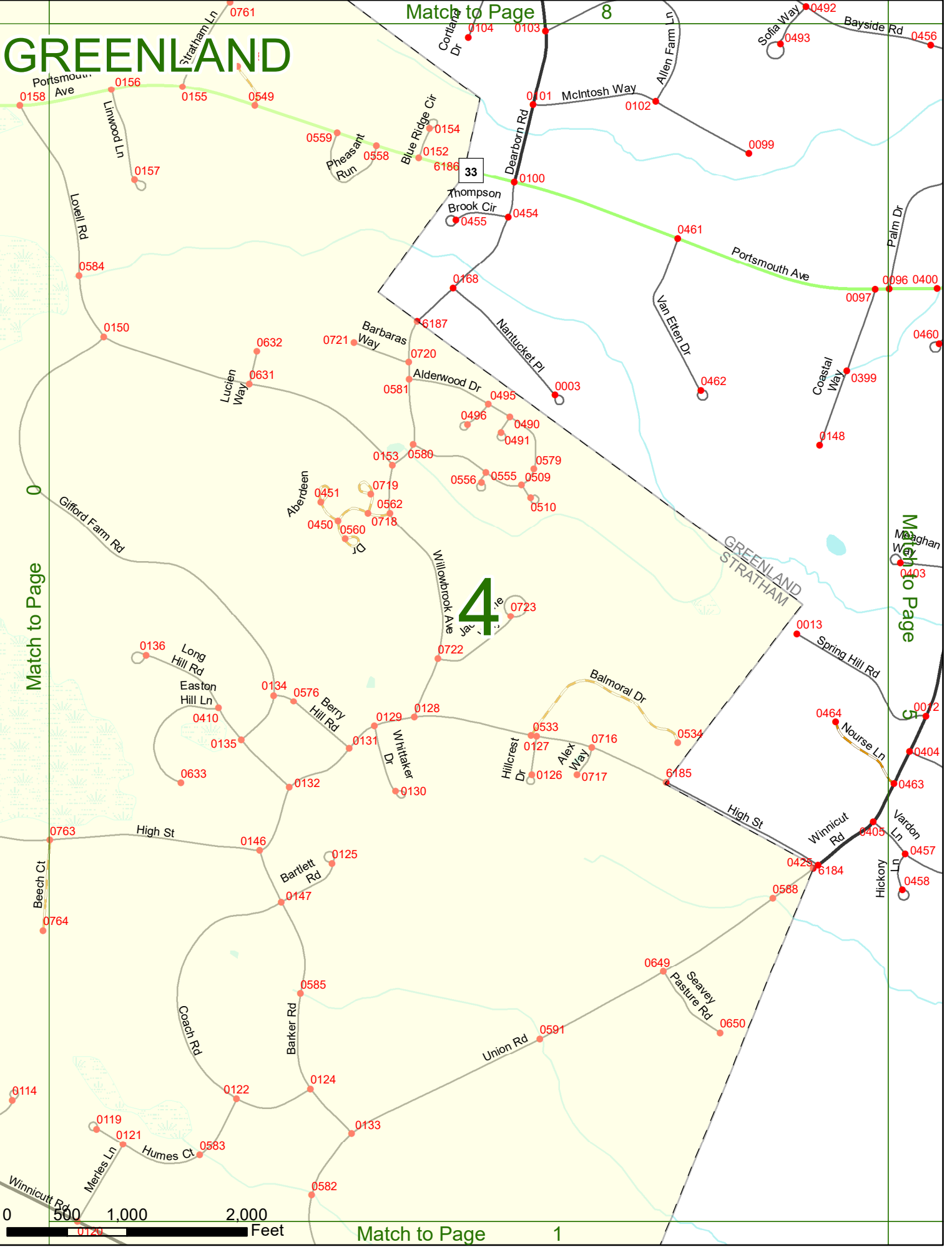
Match to Page 8

Match to Page 0

Match to Page 9

Match to Page 1

4



GREENLAND

Match to Page 9

4

5

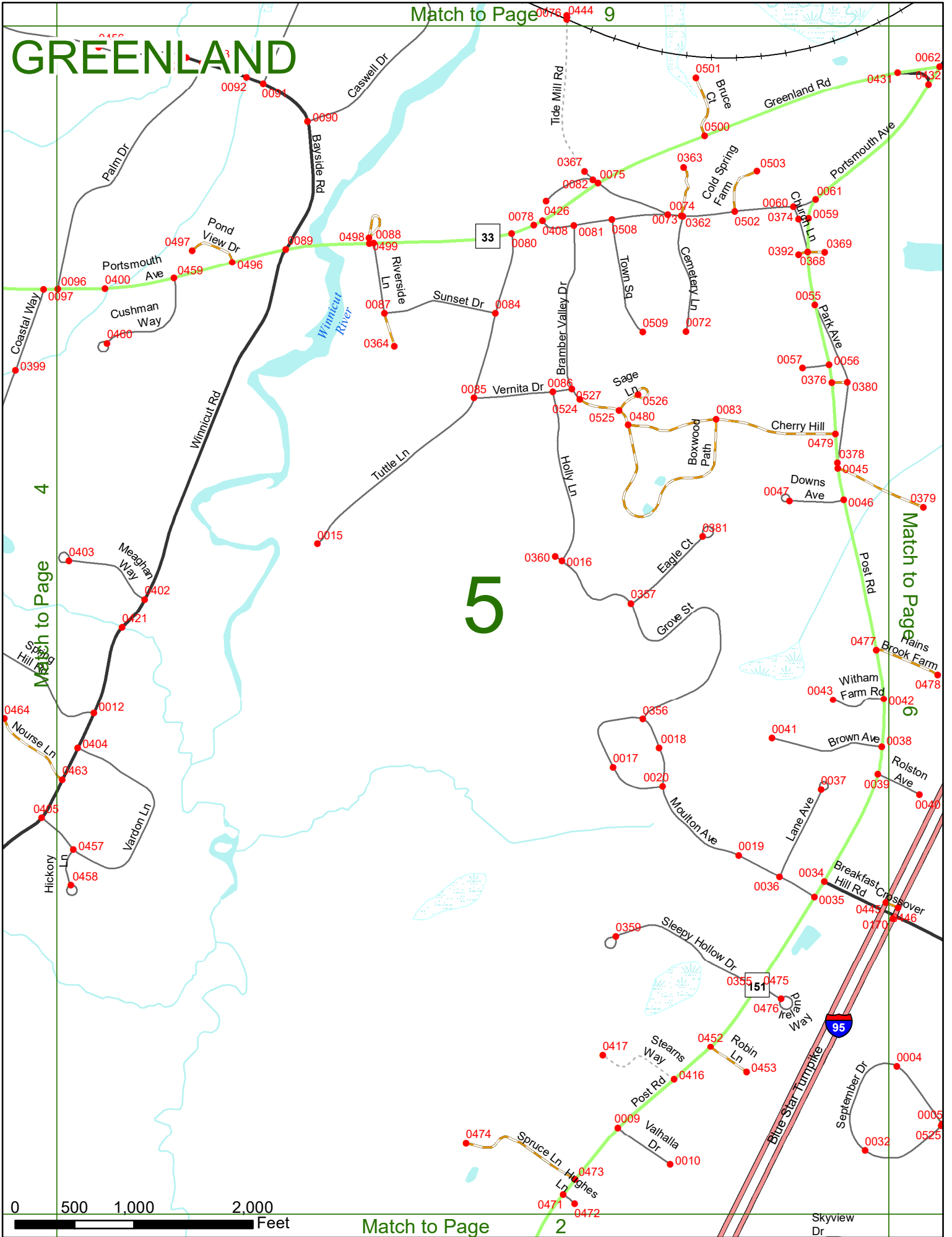
Match to Page 6

6

0 500 1,000 2,000 Feet

Match to Page 2

2



GREENLAND

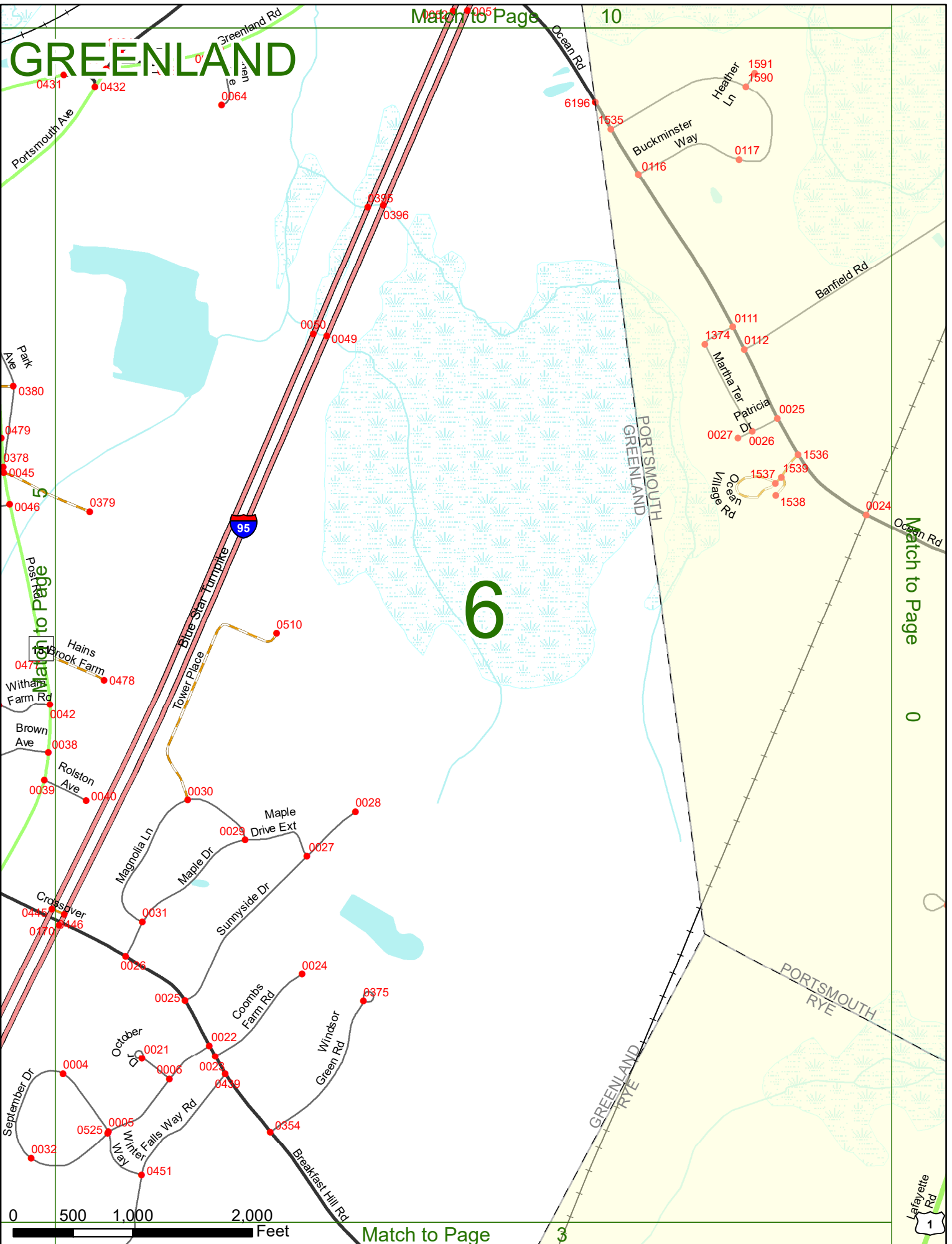
Match to Page 10

10

6

Match to Page 0

0

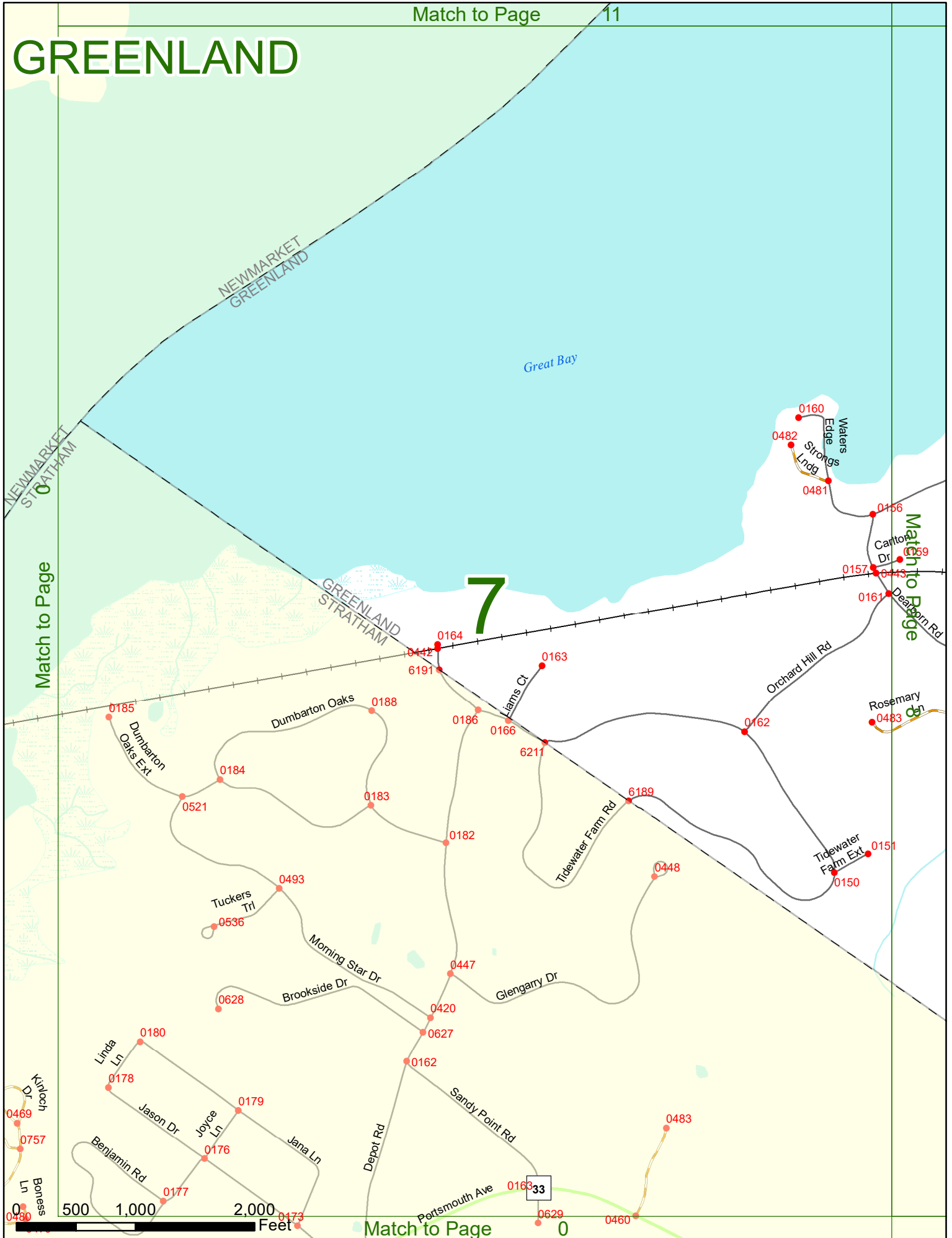


Match to Page

3



GREENLAND



Match to Page

Match to Page

7

Match to Page

0

GREENLAND

NEWINGTON
GREENLAND

Great Bay

Match to Page 9

9


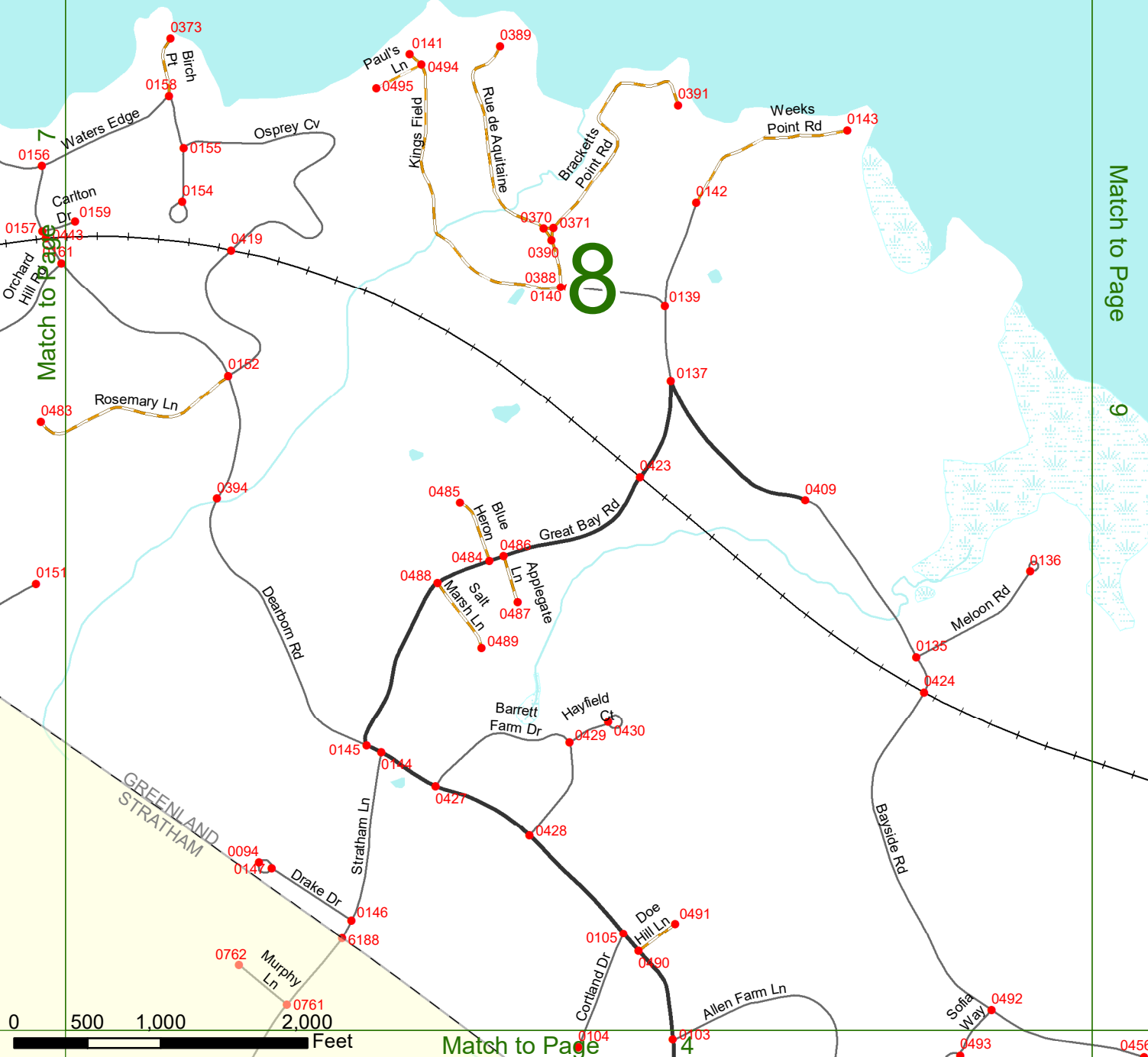
8

Match to Page 7

7

Match to Page 4

4



Match to Page 4

GREENLAND

Match to Page 0

8

Match to Page

9

NEWINGTON
GREENLAND

Great Bay

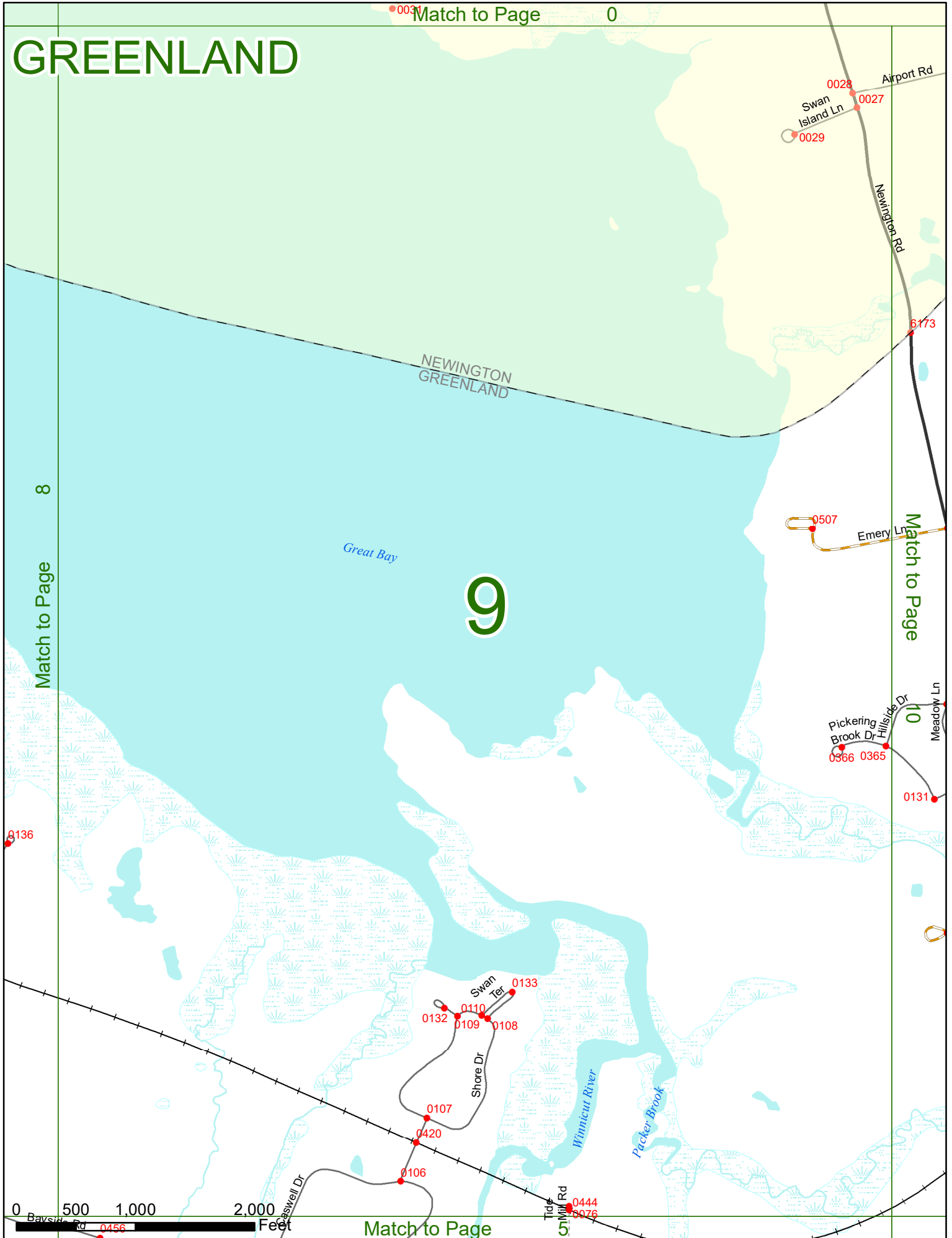
Match to Page

10

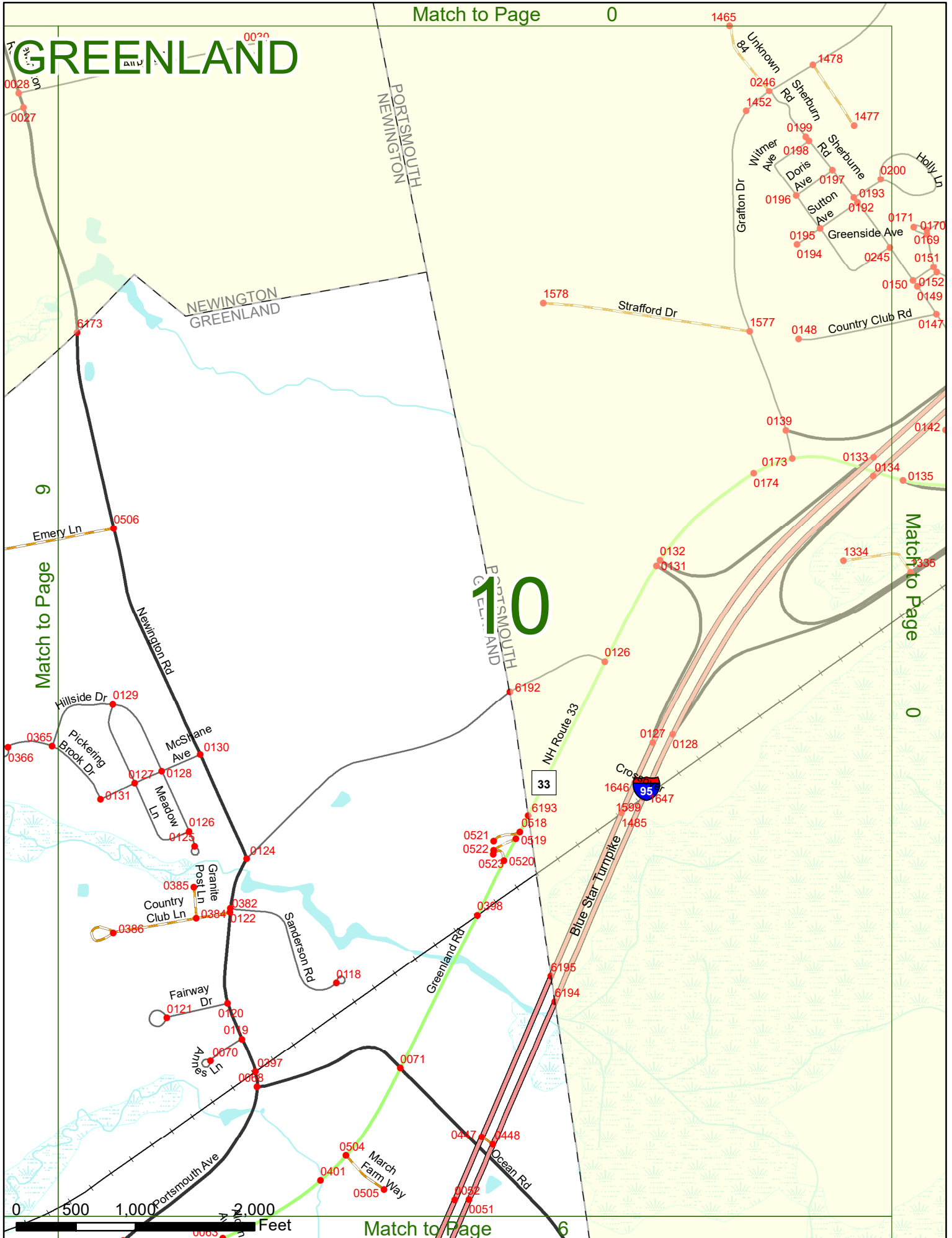
0 500 1,000 2,000 Feet

Match to Page

5



GREENLAND



Match to Page 9

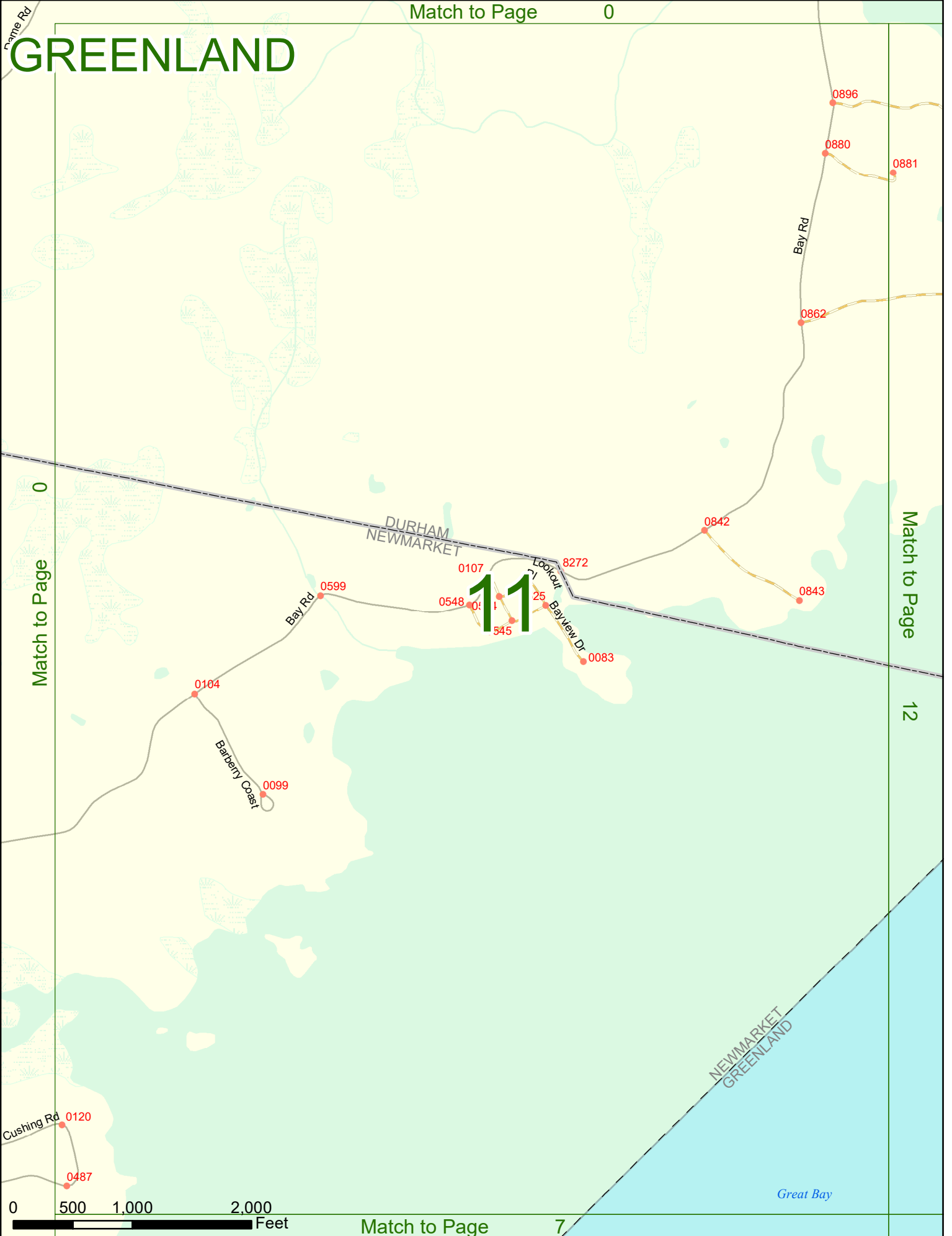
Match to Page 0

10



GREENLAND

Match to Page 0



Match to Page 0

Match to Page 12

0 500 1,000 2,000 Feet

Match to Page 7

GREENLAND

Match to Page 0

0897
0881

Adams Point Rd
0724

DURHAM
NEWINGTON

0863

11

Match to Page

12
Great P.

DURHAM
NEWMARKET

NEWMARKET
NEWINGTON

NEWMARKET
GREENLAND

NEWINGTON
GREENLAND

1239

Abraham Dr
1250

Match to Page

0

Merrimac Dr

1206

0 500 1,000 2,000 Feet

Match to Page 8