

New Hampshire
DOT
 Department of Transportation

Maps and data sets are not guaranteed to be free from errors and omissions. Data is in a constant state of update and correction by various groups and agencies. Information displayed on this map is the best available at the time of publication.

2022 Nodal Reference Bookmap

LEGEND



NHDOT will accept crash locations based on the State of NH Uniform Police Traffic Accident Report.

Crash occurred on:

Option 1 Street Address
 123 Main Street

Option 2 Route No and/or Distance from NESW Intesecting Road, Bridge,
 Street name Intersecting Street Town/County line
 Main Street 500 E Oak Street

Option 3 First Node Distance from First Node Second Node
 515 212 632

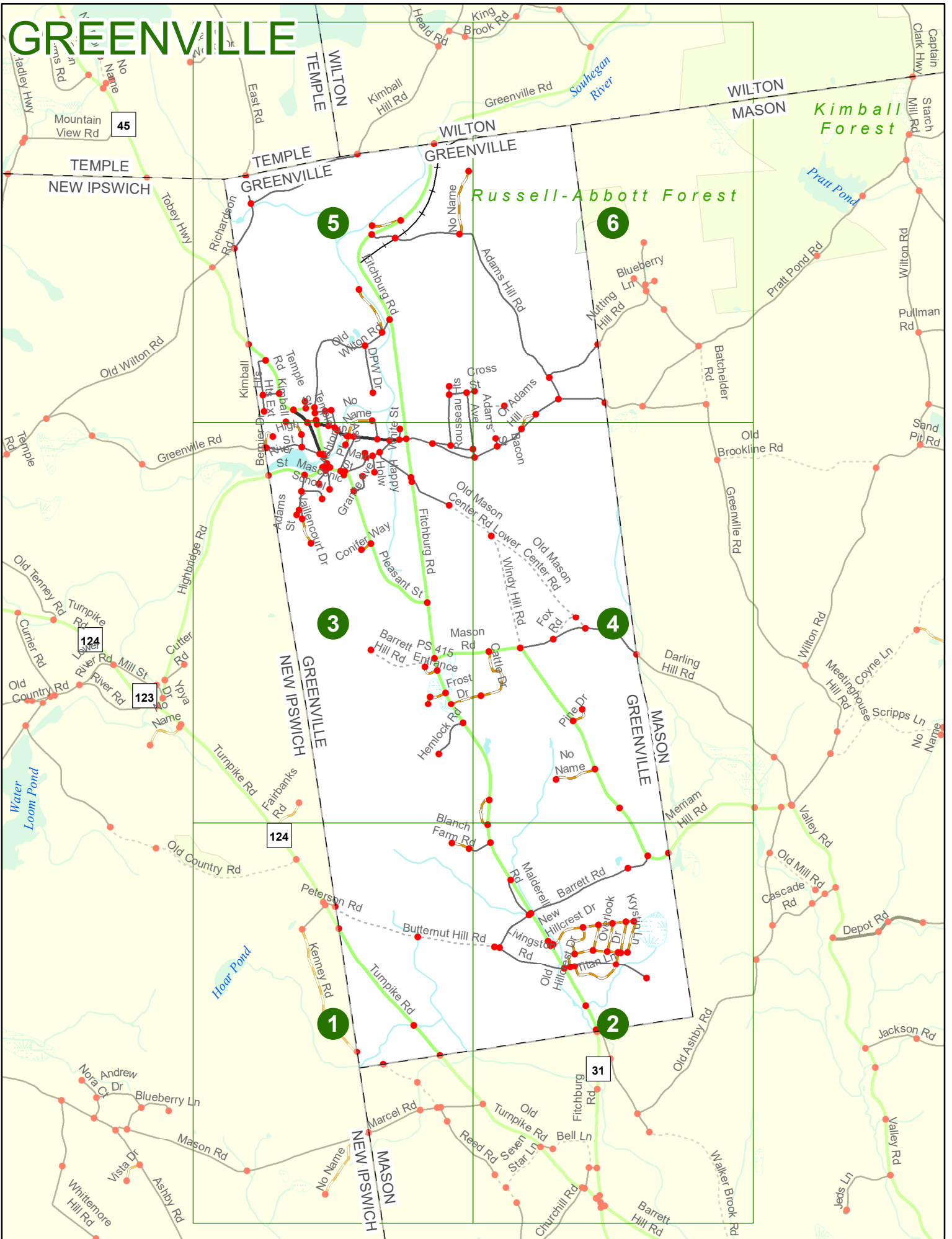
Option 4 Route No and/or Mile Marker on Interstate Only NESW Mile (Marker)
 Street name
 189S 700 feet S 36.8

Option 3 – Example

Street Name Loudon Road
First Node 803
Distance from First Node 318 Ft
Second Node 813



GREENVILLE



GREENVILLE

Marshall Forest



Match to Page 3

3

Fitchburg
0141
0027
0031

Blanch Farm Rd
0029
0028

Old Country Rd

0372
Turpike Rd

0059

0411
Peterson Rd
0060 6584

0061

GREENVILLE
NEW IPSWICH

1

Kenney Rd

124

Buttemut Hill Rd
0142

Turpike Rd

0144

Match to Page

2

GREENVILLE
MASON

6586

Old Turpike Rd

Reed Rd
1094

6623

6692

Marcel Rd
1093

0027
1119

0107

0256
MASON
NEW IPSWICH

6606

0003
Mason Rd

0255

0028

0

Match to Page

500 1,000 2,000 Feet

Match to Page

0

GREENVILLE

Match to Page 4

4

1

Match to Page

2

GREENVILLE
MASON

Match to Page

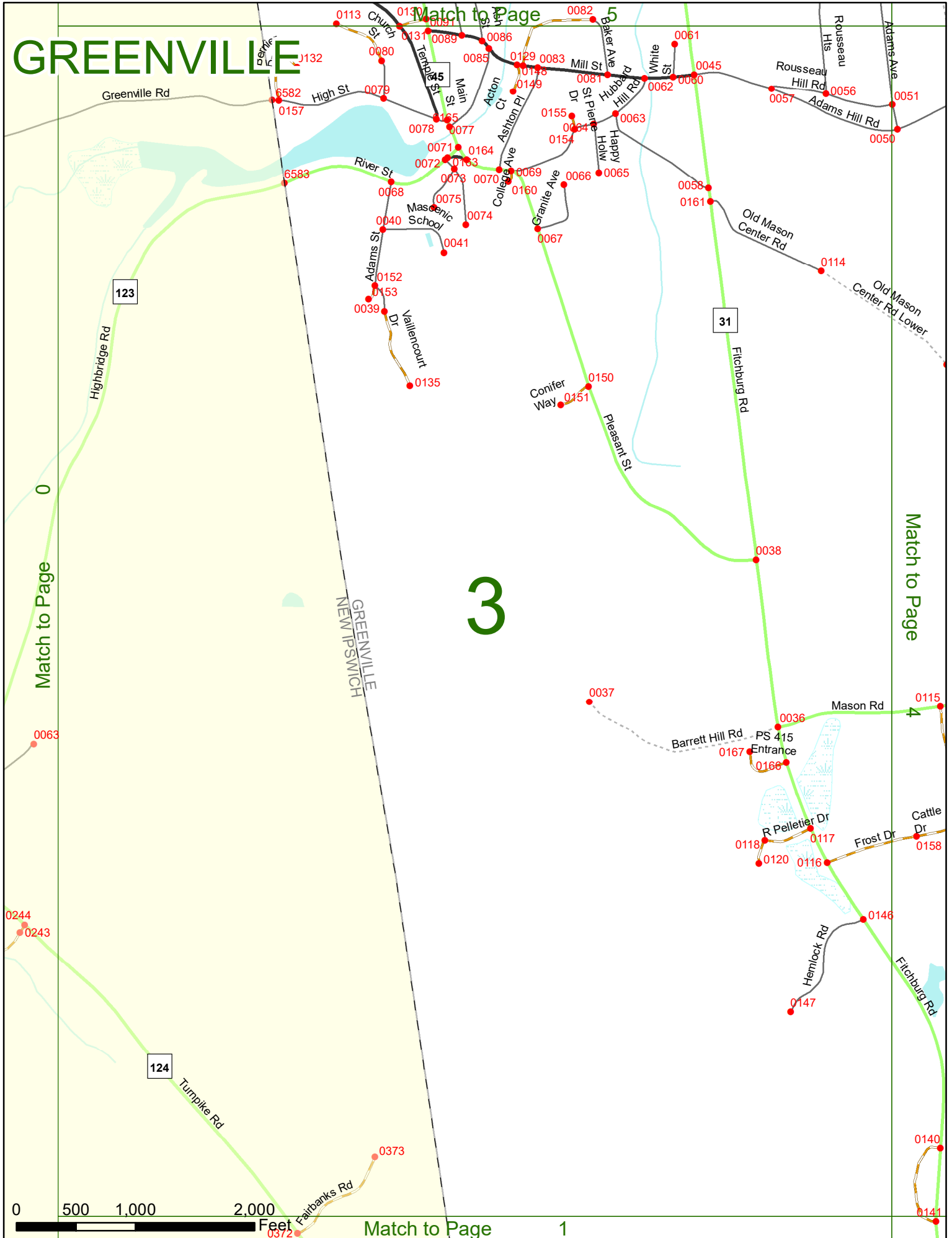
0

0 500 1,000 2,000 Feet

Match to Page

0

GREENVILLE

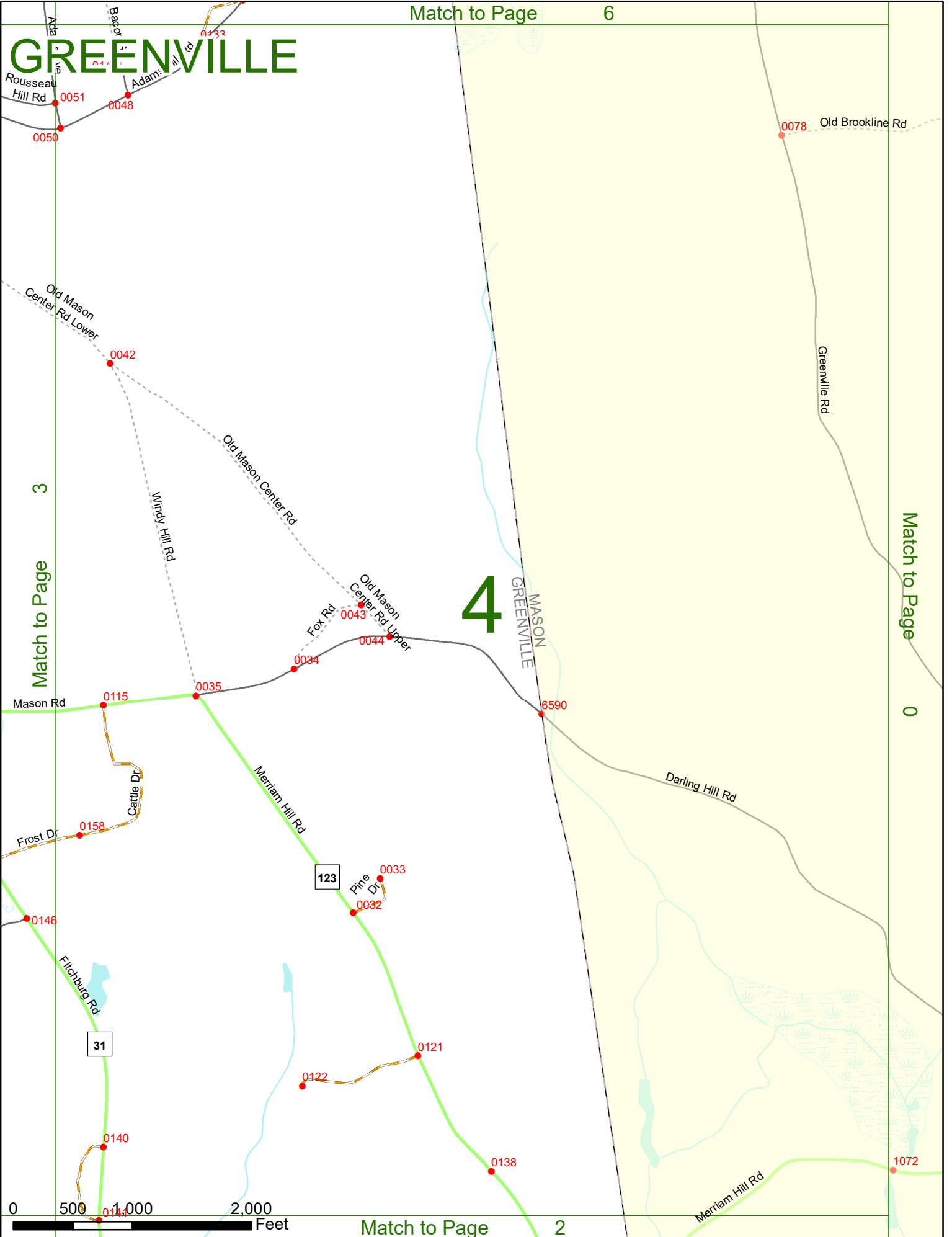


0 500 1,000 2,000 Feet

Match to Page

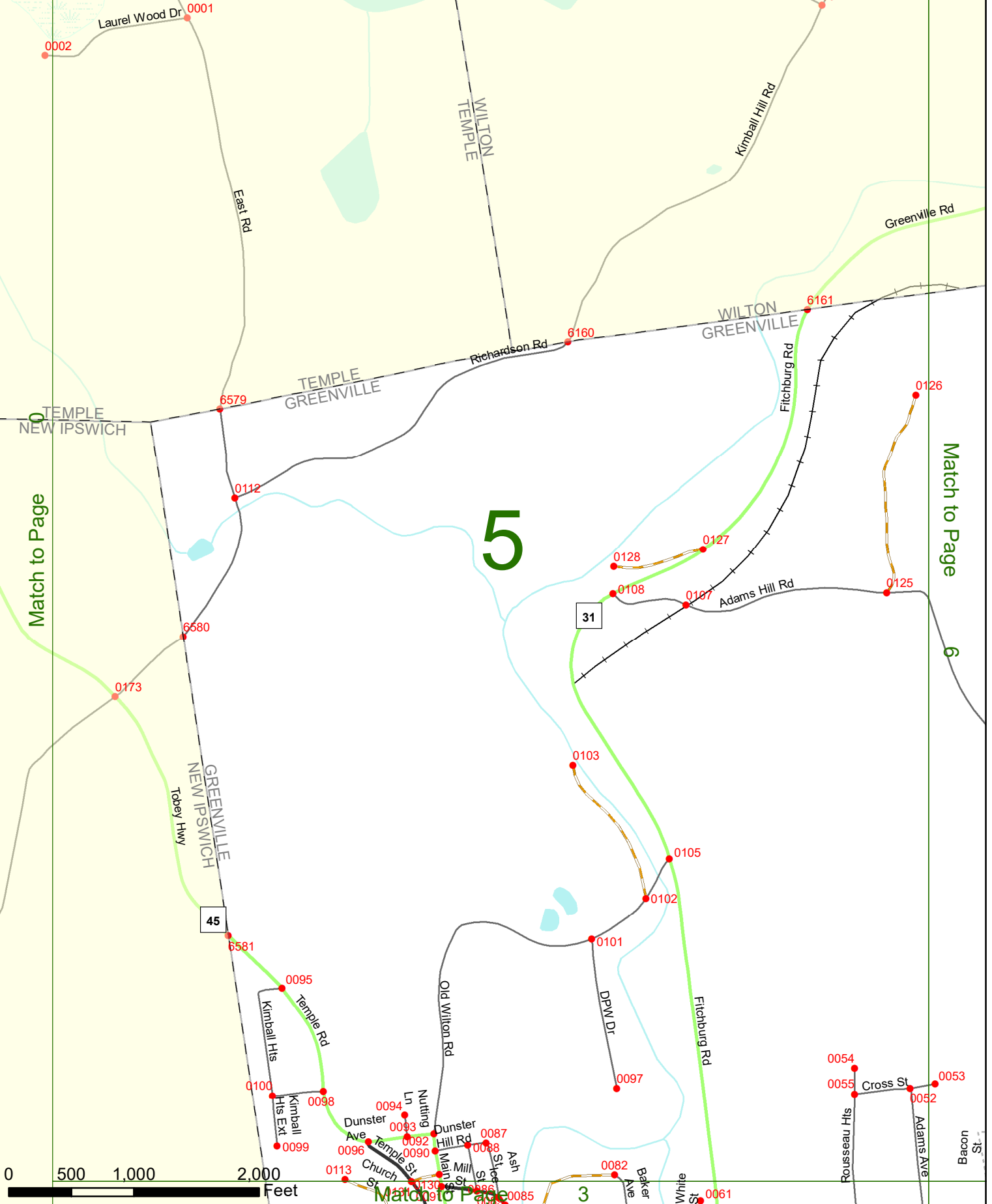
1

GREENVILLE



GREENVILLE

Match to Page 0



0 500 1,000 2,000 Feet

Match to Page

3

Match to Page

6

GREENVILLE

Match to Page 0

0015

Southegam River

Greenville Rd 31

WILTON MASON

WILTON GREENVILLE

0126

5

Match to Page

0125

Russell-Abbott Forest

6

Kimball Forest

Match to Page

0

0086

0082

0084

Blueberry Ln

0085

0083

0112

MASON GREENVILLE

Nutting Hill Rd

Pratt Pond Rd

Adams Hill Rd

6592

0081

Batchelder Rd

0047

0046

6591

0080

Greenville Rd

0079

Cross St

0053

0082

Adams Ave

0049

Ol Adams Hill

0134

0133

Bacon

0 500 1,000 2,000 Feet

Match to Page 4