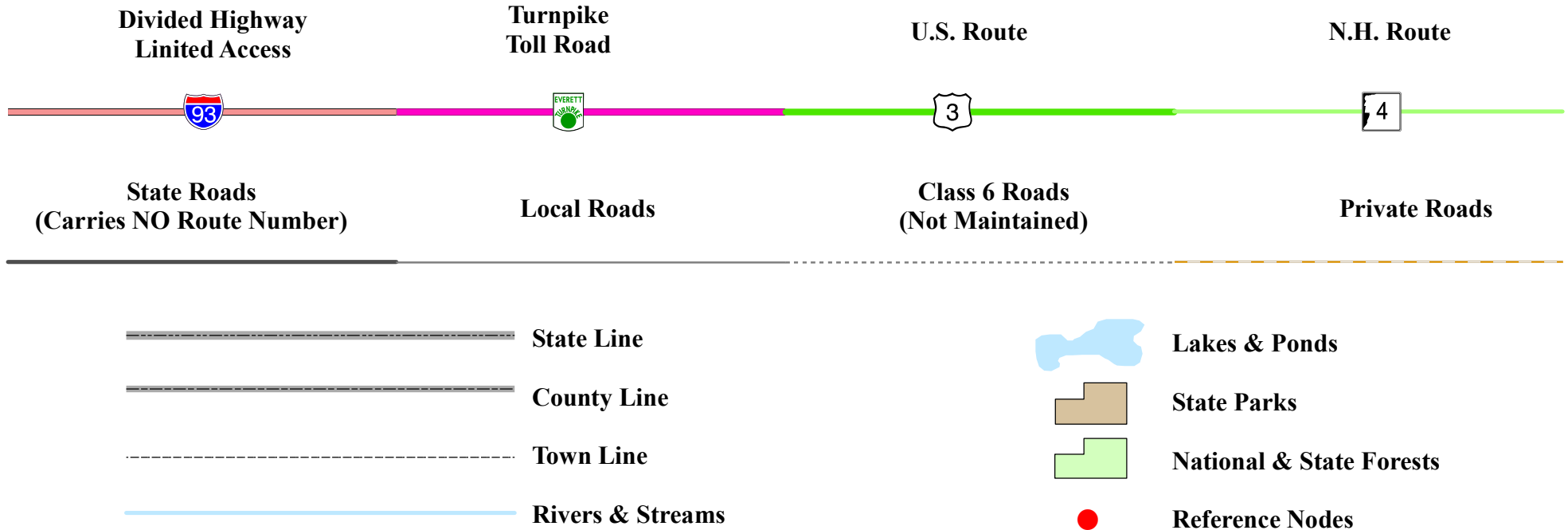


New Hampshire
DOT
 Department of Transportation

Maps and data sets are not guaranteed to be free from errors and omissions. Data is in a constant state of update and correction by various groups and agencies. Information displayed on this map is the best available at the time of publication.

2022 Nodal Reference Bookmap

LEGEND



NHDOT will accept crash locations based on the State of NH Uniform Police Traffic Accident Report.

Crash occurred on:

Option 1 Street Address
 123 Main Street

Option 2 Route No and/or Distance from NESW Intesecting Road, Bridge,
 Street name Intersecting Street Town/County line
 Main Street 500 E Oak Street

Option 3 First Node Distance from First Node Second Node
 515 212 632

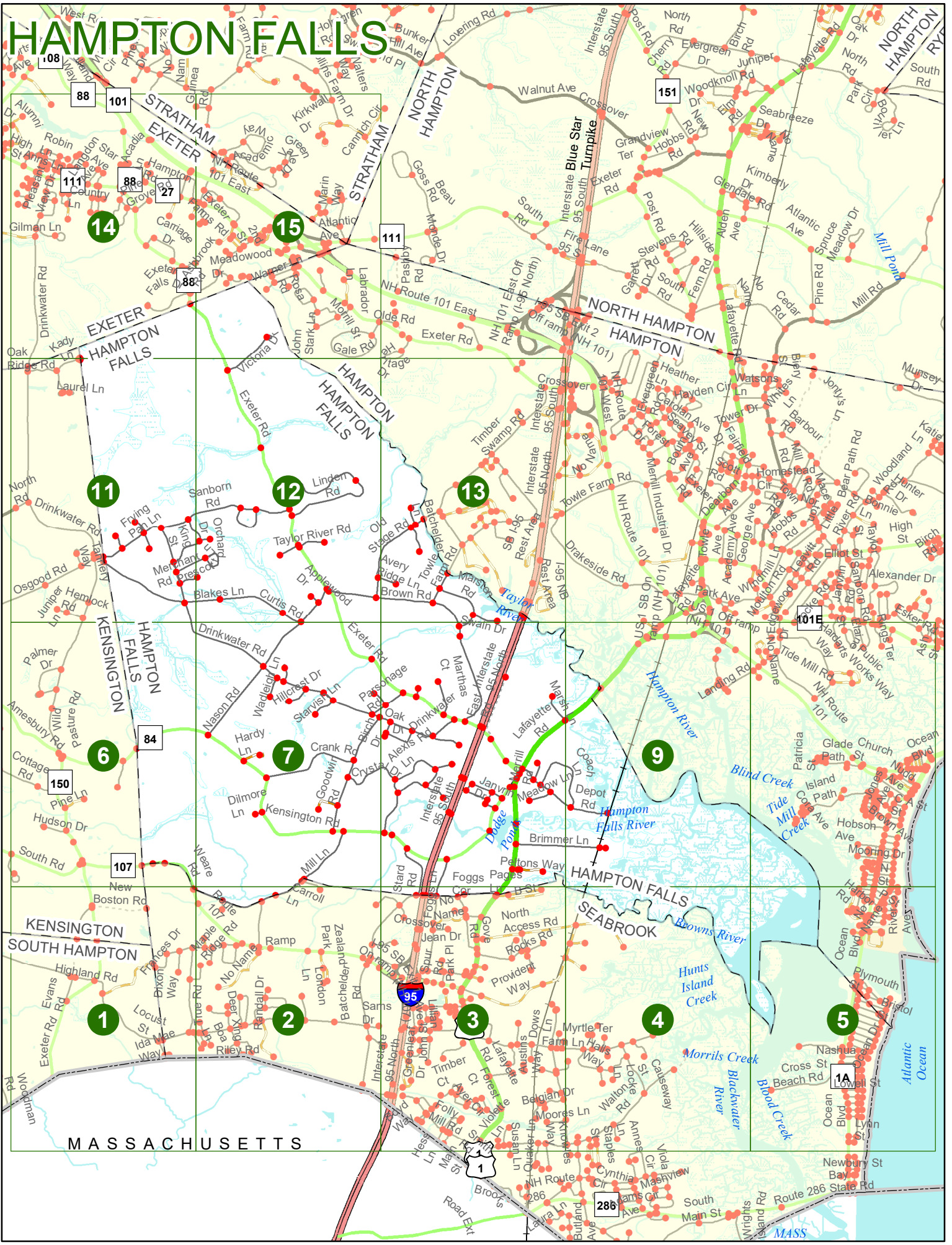
Option 4 Route No and/or Mile Marker on Interstate Only NESW Mile (Marker)
 Street name
 189S 700 feet S 36.8

Option 3 – Example

Street Name Loudon Road
First Node 803
Distance from First Node 318 Ft
Second Node 813

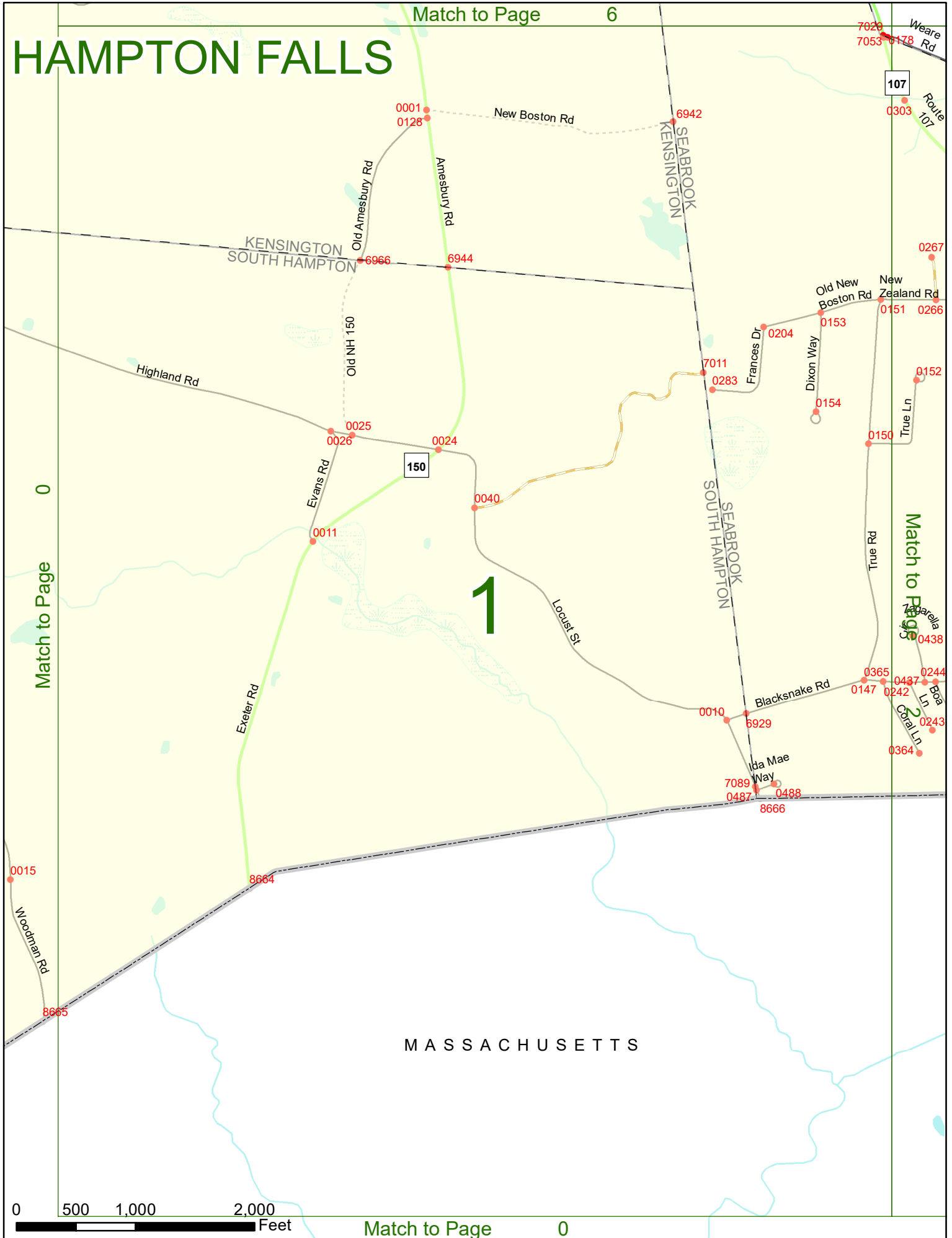


HAMPTON FALLS



HAMPTON FALLS

Match to Page 6

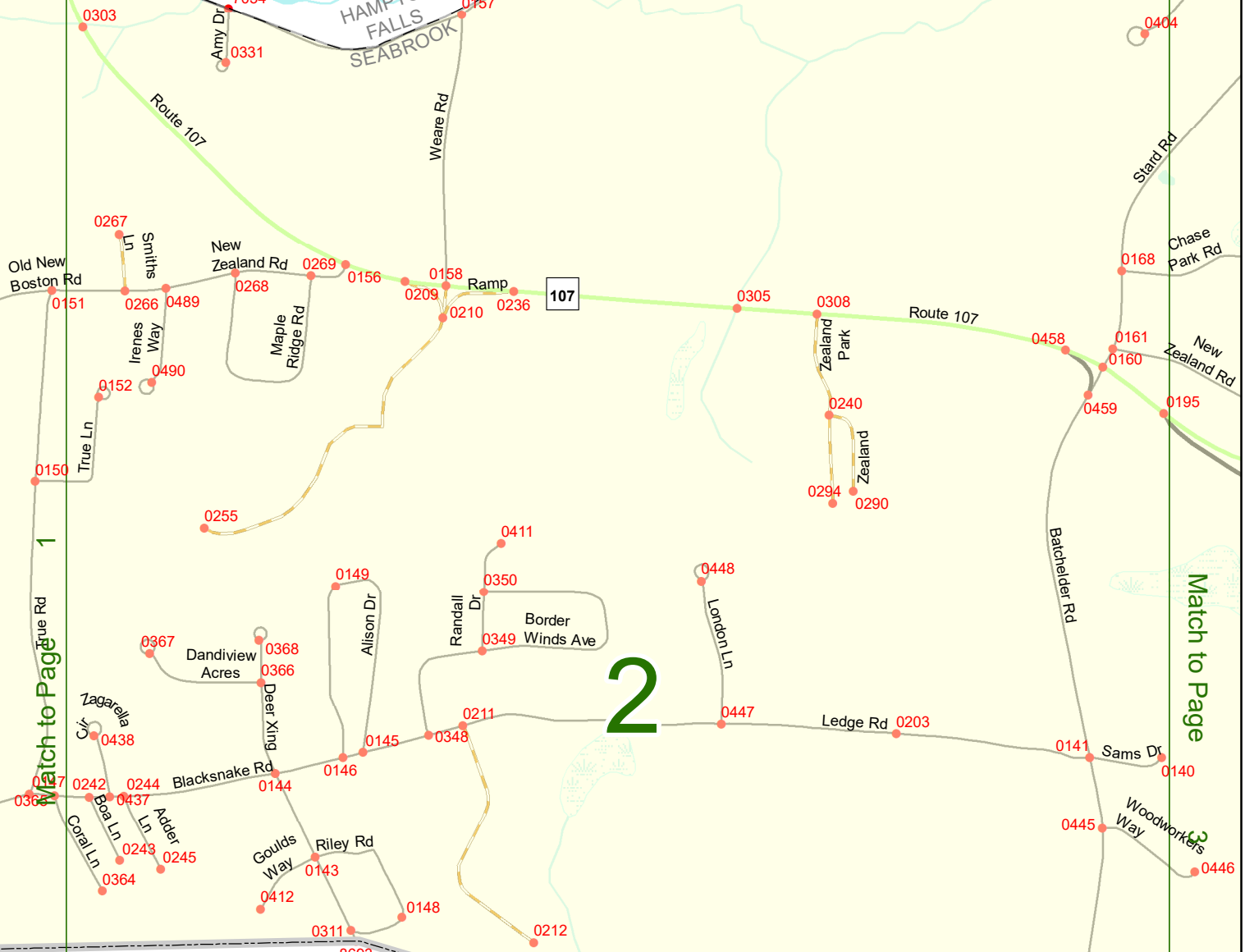


MASSACHUSETTS

0 500 1,000 2,000 Feet

Match to Page 0

HAMPTON FALLS



MASSACHUSETTS

0 500 1,000 2,000 Feet

Match to Page 0

HAMPTON FALLS

Match to Page 8

2

Match to Page

3

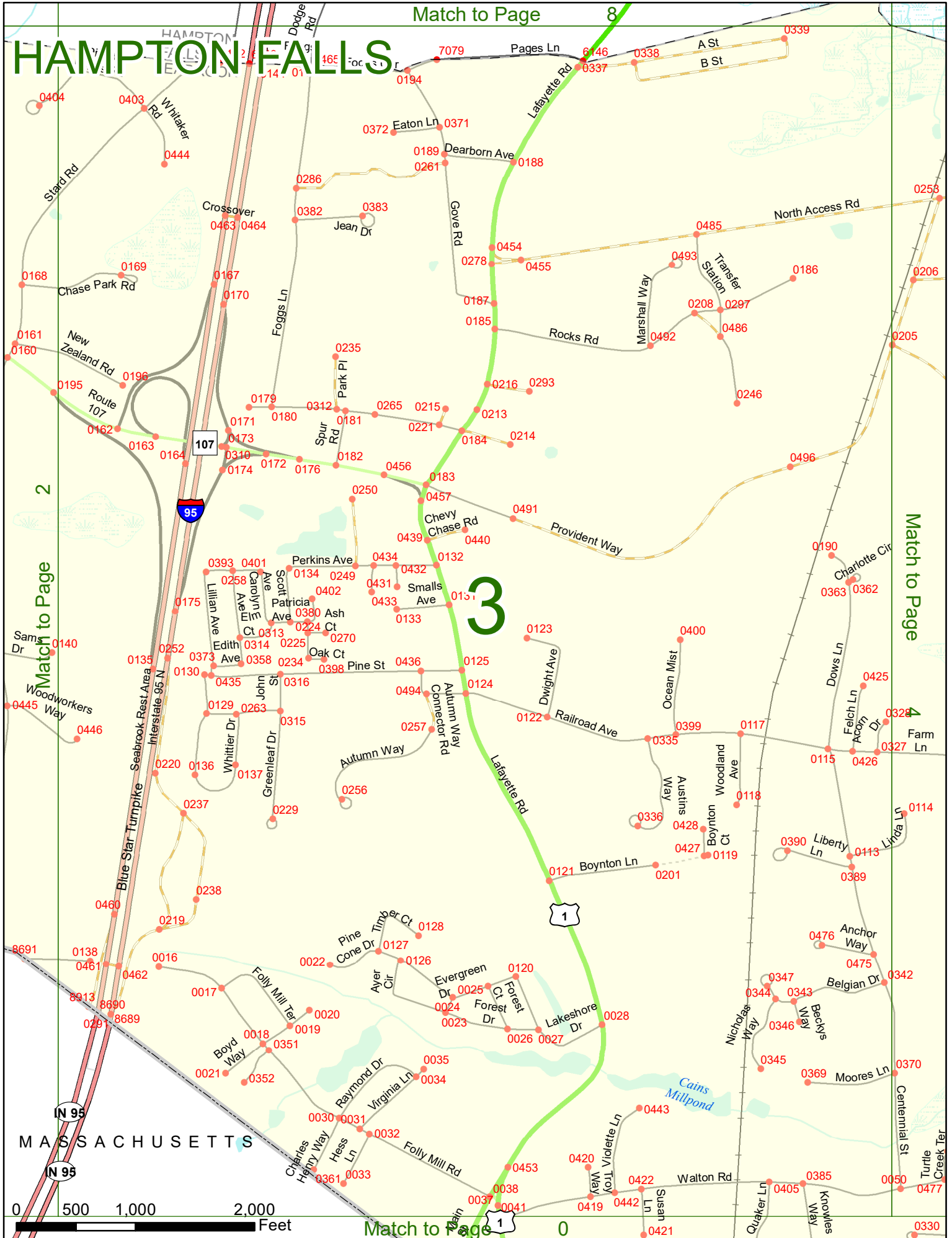
Match to Page

4

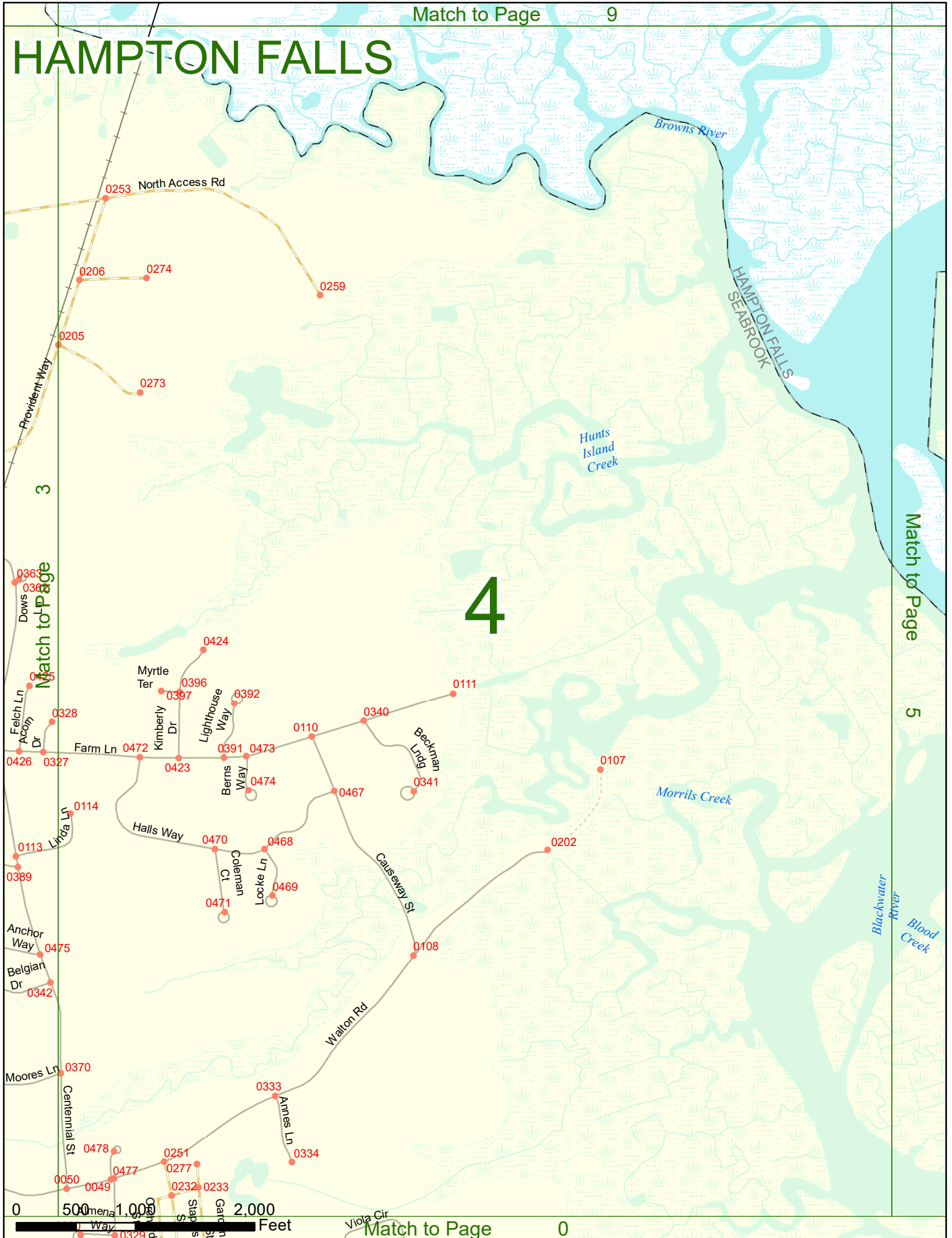
MASSACHUSETTS

0 500 1,000 2,000 Feet

Match to Page 0



HAMPTON FALLS



3

4

Match to Page

5

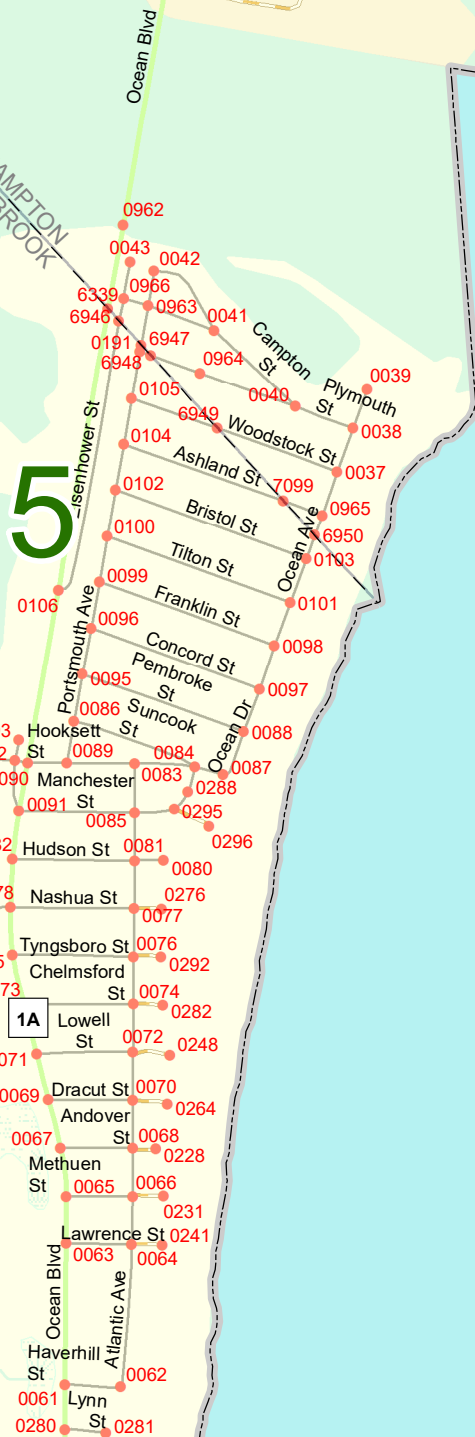



HAMPTON FALLS

Match to Page 10

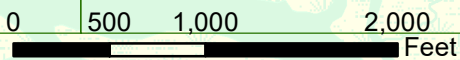
Match to Page 4

Match to Page 0



5

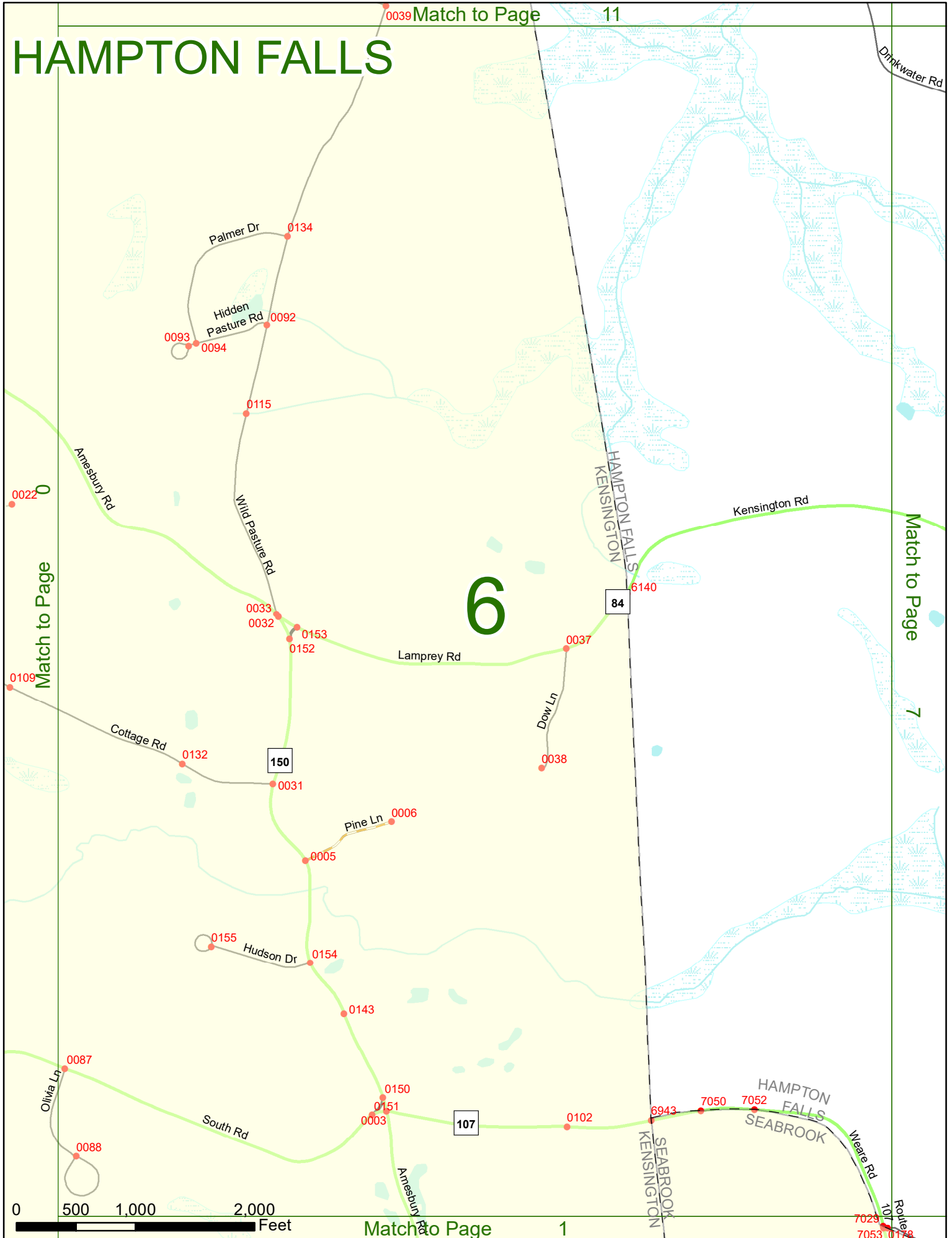
1A



Match to Page

0

HAMPTON FALLS



0 500 1,000 2,000 Feet

Match to Page

1

7029 7053 0178

HAMPTON FALLS

Match to Page 12

7

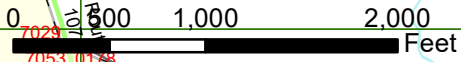
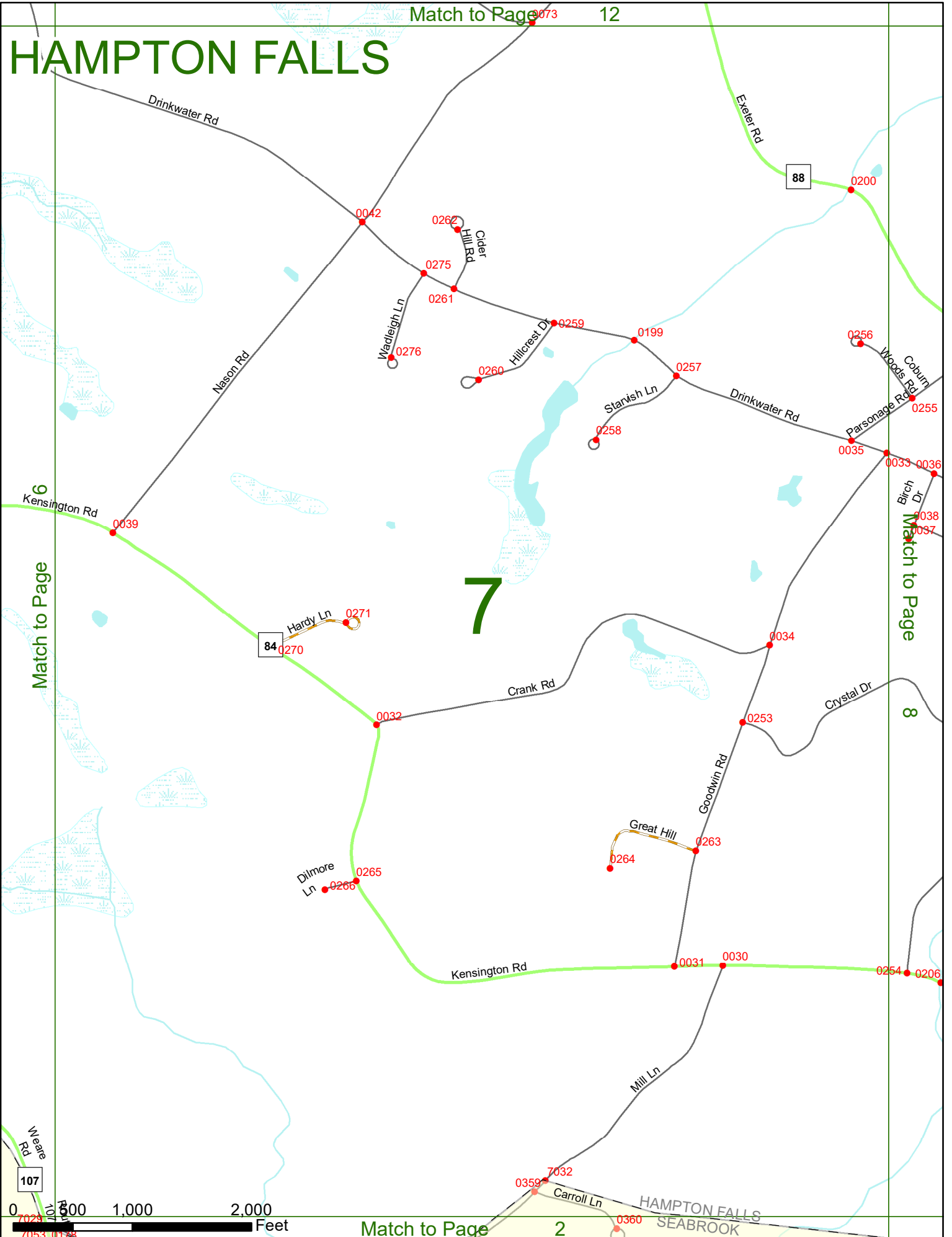
Match to Page

8

Match to Page

2

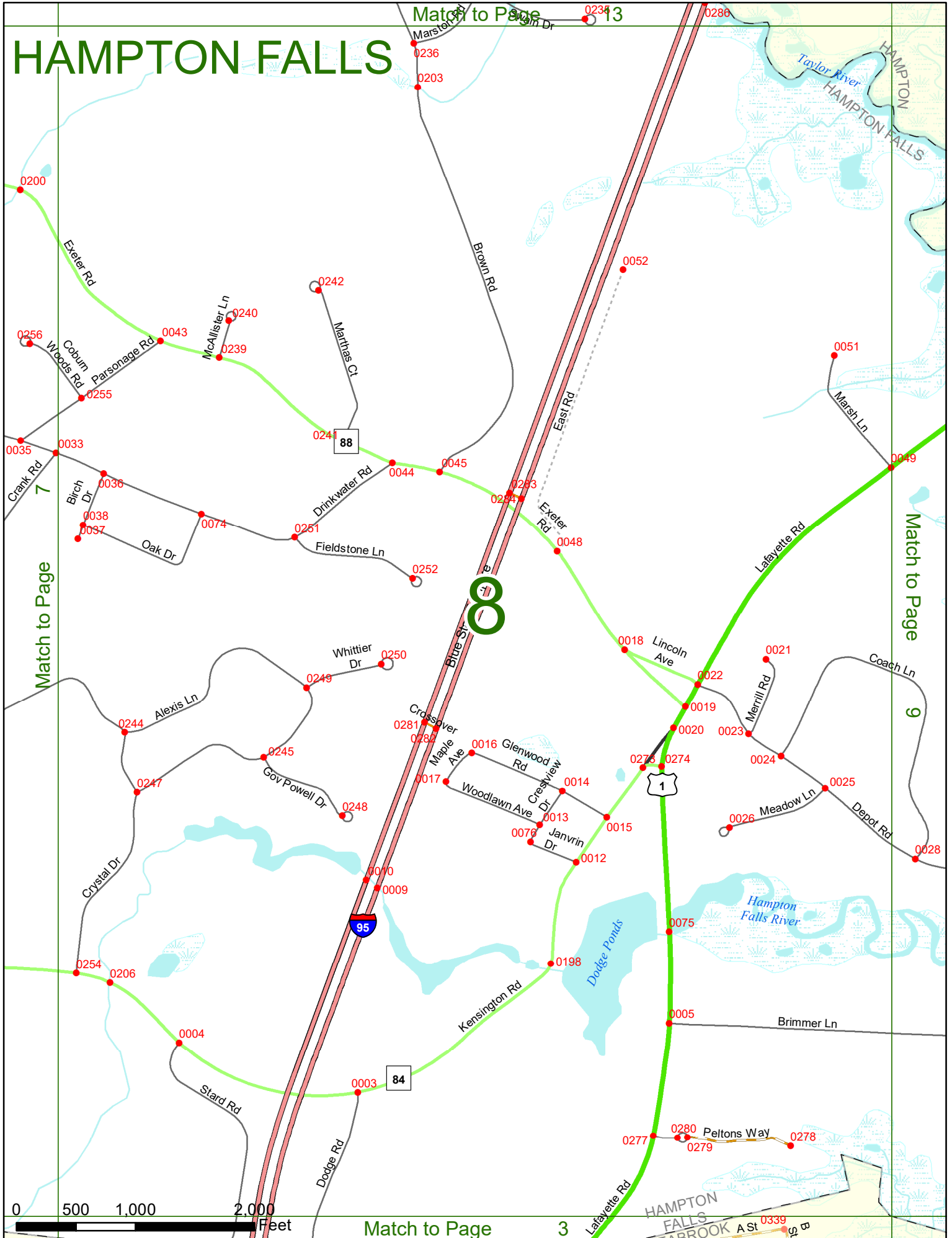
HAMPTON FALLS
SEABROOK



107

7028
7053 0178

HAMPTON FALLS



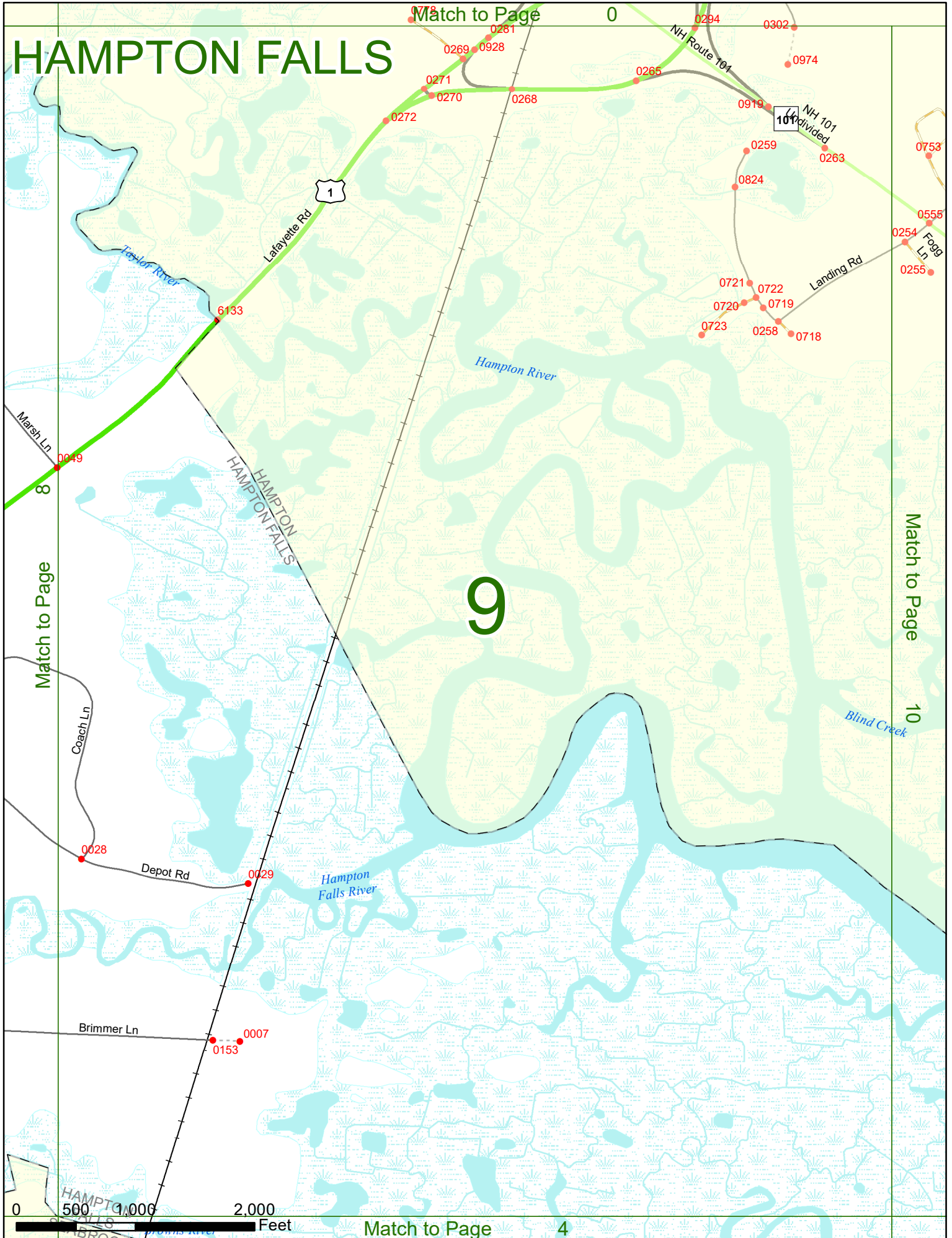
0 500 1,000 2,000 Feet

Match to Page

3

HAMPTON FALLS BROOK A St 0339

HAMPTON FALLS



9

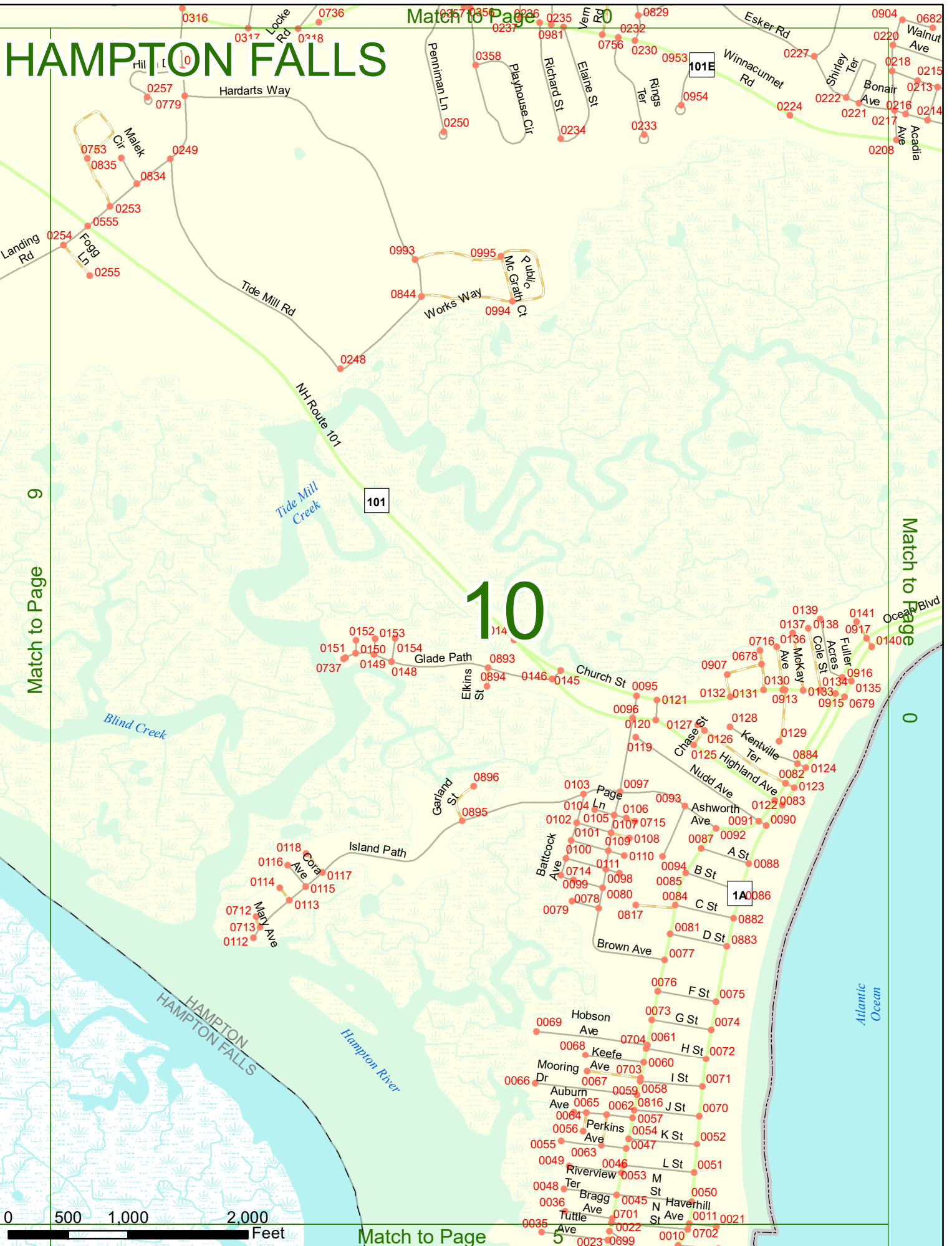
Match to Page 8

Match to Page 10

Match to Page 4



HAMPTON FALLS



Match to Page

HAMPTON FALLS

Match to Page 14

14

11

Match to Page 12

12

0

Match to Page

North Rd 0119 0075

Drinkwater Rd

0076

0156 0081
0079

7034 7033

HAMPTON FALLS
KENSINGTON

0158
Tannery
Way

0043

0044

0045

0157

6138

6139

0210

Balwin
Pl

0209

Frying Pan Ln

0211

Elton Ln

0213

0212

Penhollow
Ln

0071

Sanborn Rd

0214

Orchard Dr

0216

River Rd

0217

0220

0219

Prescott Ln

0222

Merchant
Rd

0221

0066

Blakes Ln

Osgood Rd 0118

Wild Pasture Rd

0042

0040

Juniper Ln

0041

Hemlock
Rd

0039

0 500 1,000 2,000 Feet

Match to Page

6

HAMPTON FALLS

Match to Page 15

Gale Rd

Heritage Dr

11

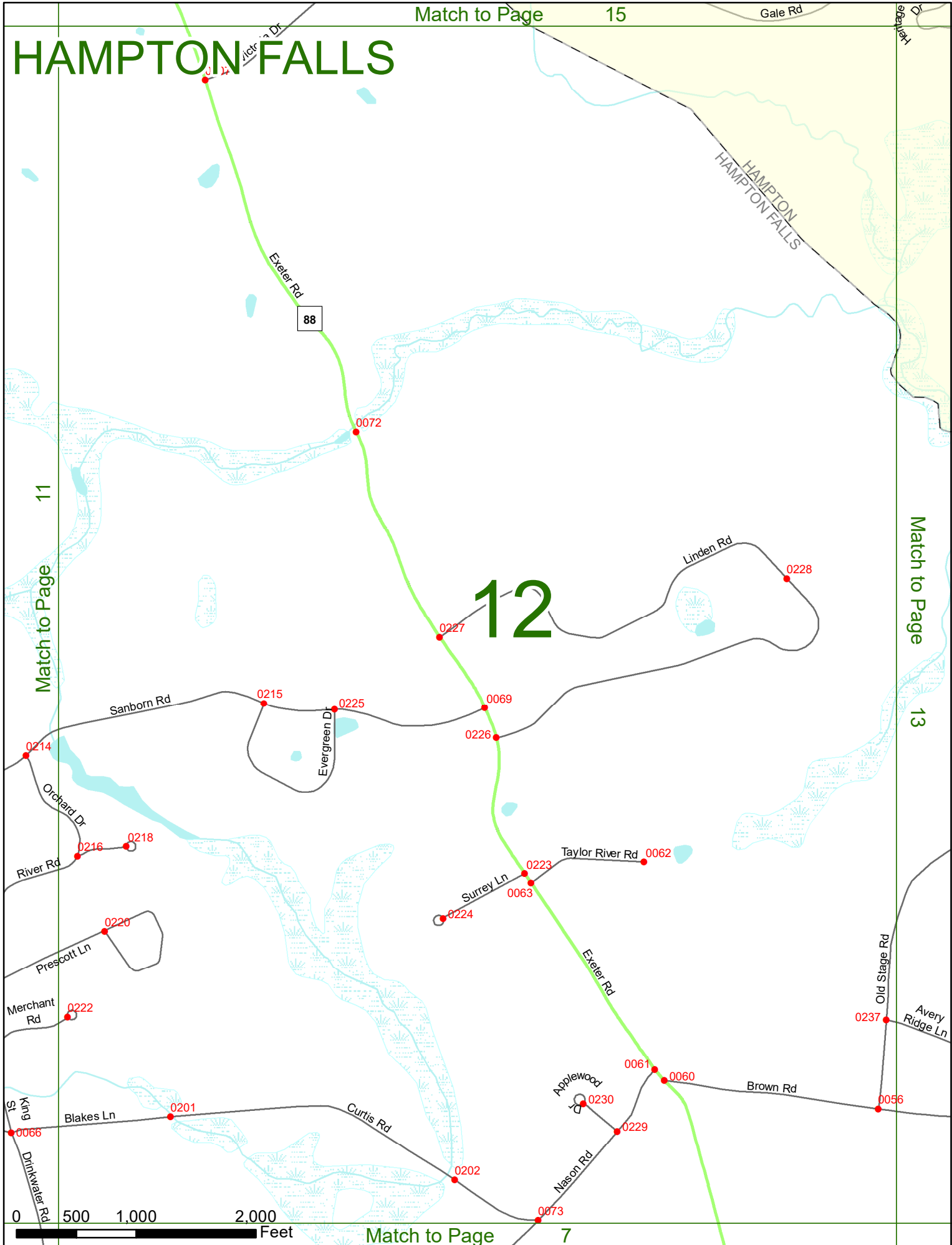
Match to Page

Match to Page

13

12

88



Match to Page

7

HAMPTON FALLS

Match to Page 0

Match to Page 12

13

Match to Page 0

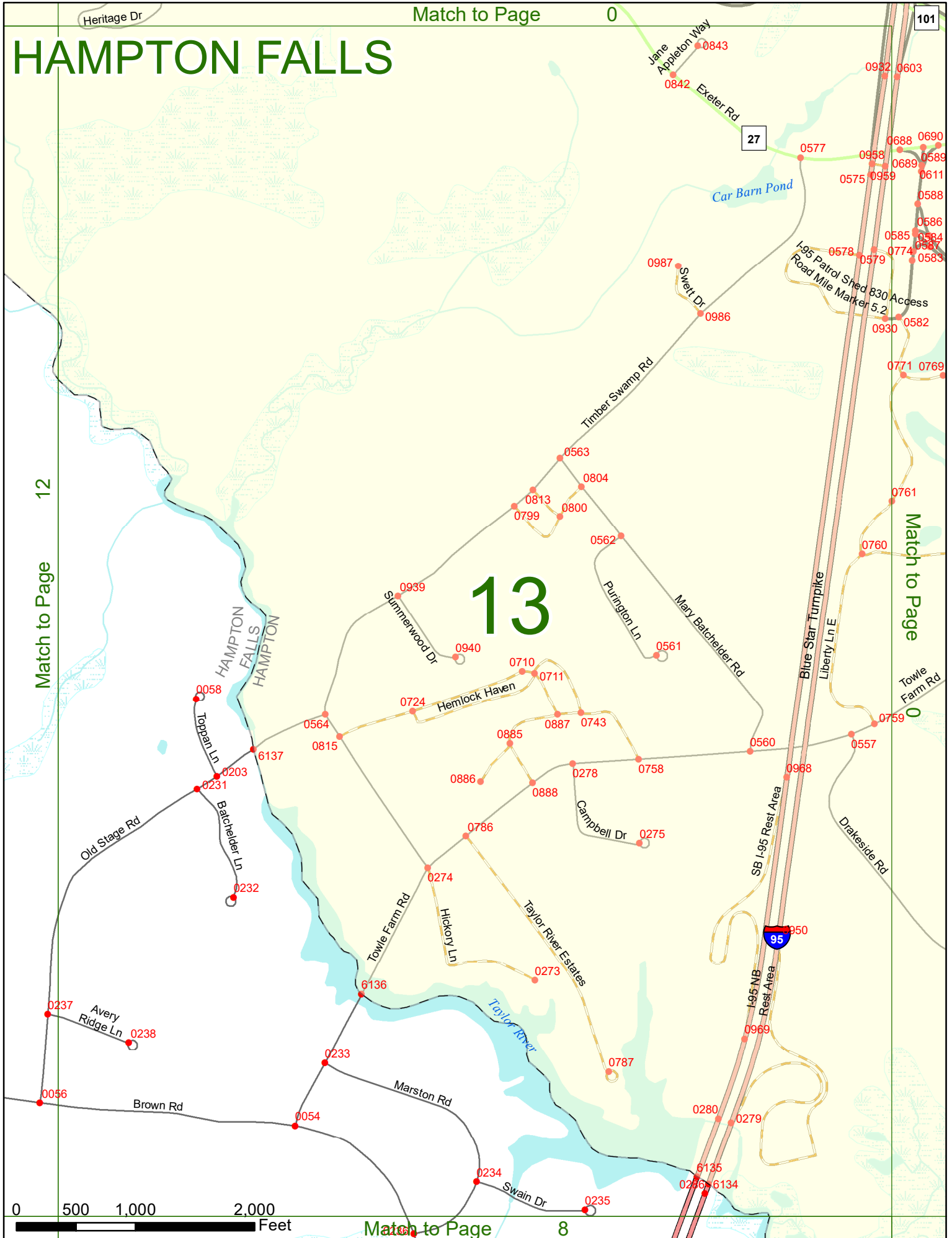
101

0



Match to Page

8



HAMPTON FALLS

Match to Page 0

0

Match to Page 0

14

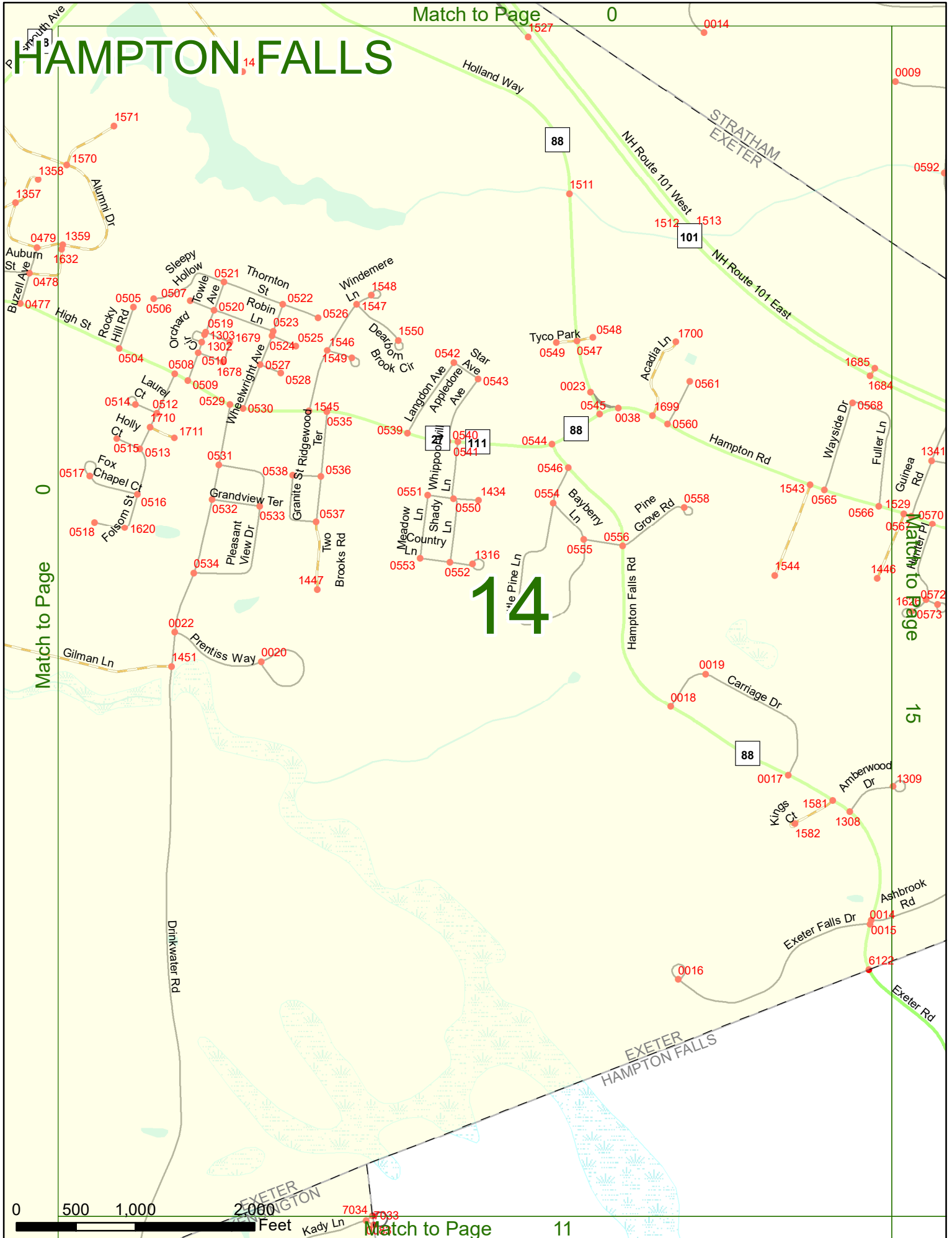
Match to Page 15

15

0 500 1,000 2,000 Feet

Match to Page

11



HAMPTON FALLS

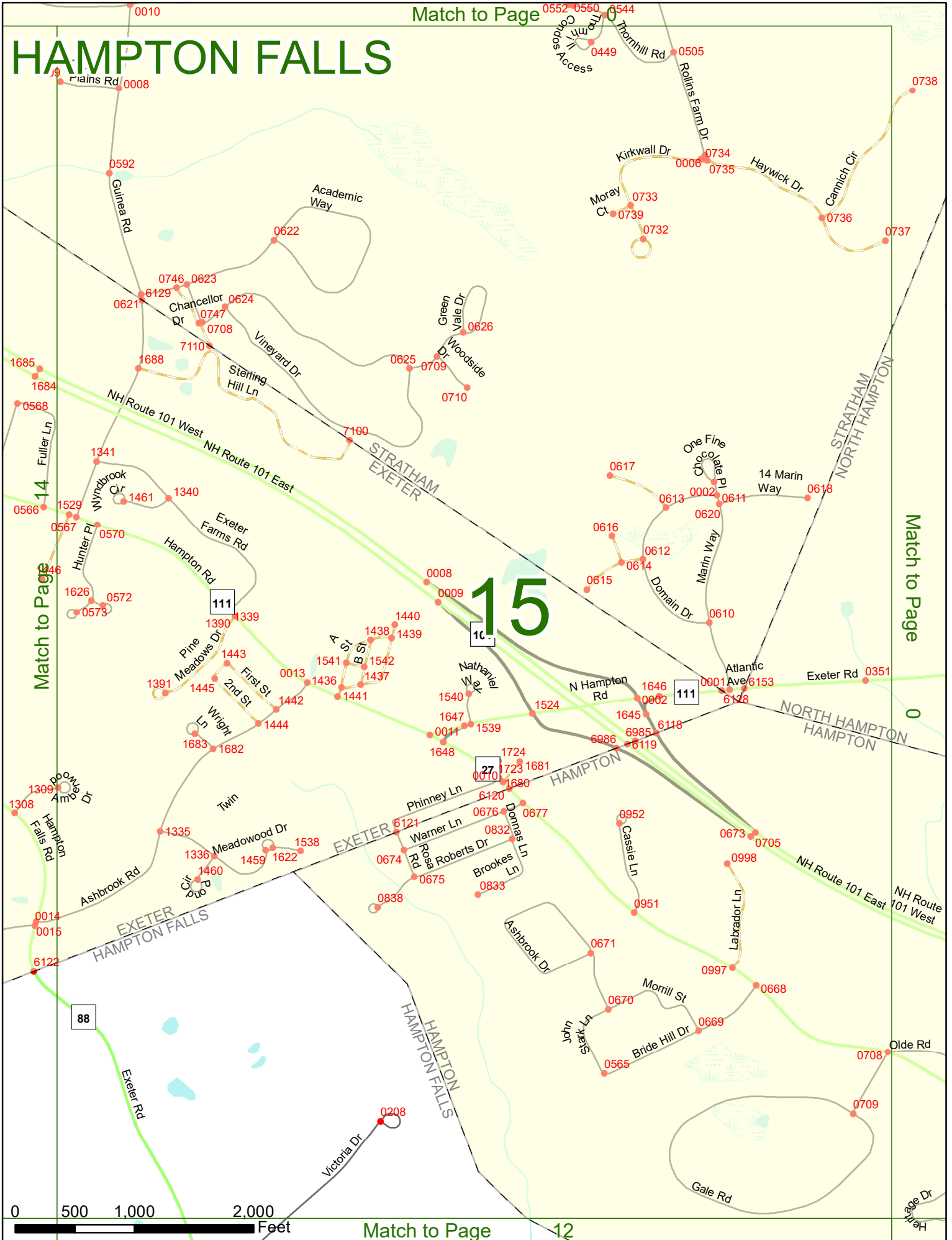
Match to Page

Match to Page

Match to Page

Match to Page

15



12