

New Hampshire
DOT
 Department of Transportation

Maps and data sets are not guaranteed to be free from errors and omissions. Data is in a constant state of update and correction by various groups and agencies. Information displayed on this map is the best available at the time of publication.

2022 Nodal Reference Bookmap

LEGEND



NHDOT will accept crash locations based on the State of NH Uniform Police Traffic Accident Report.

Crash occurred on:

Option 1 Street Address
 123 Main Street

Option 2 Route No and/or Distance from NESW Intesecting Road, Bridge,
 Street name Intersecting Street Town/County line
 Main Street 500 E Oak Street

Option 3 First Node Distance from First Node Second Node
 515 212 632

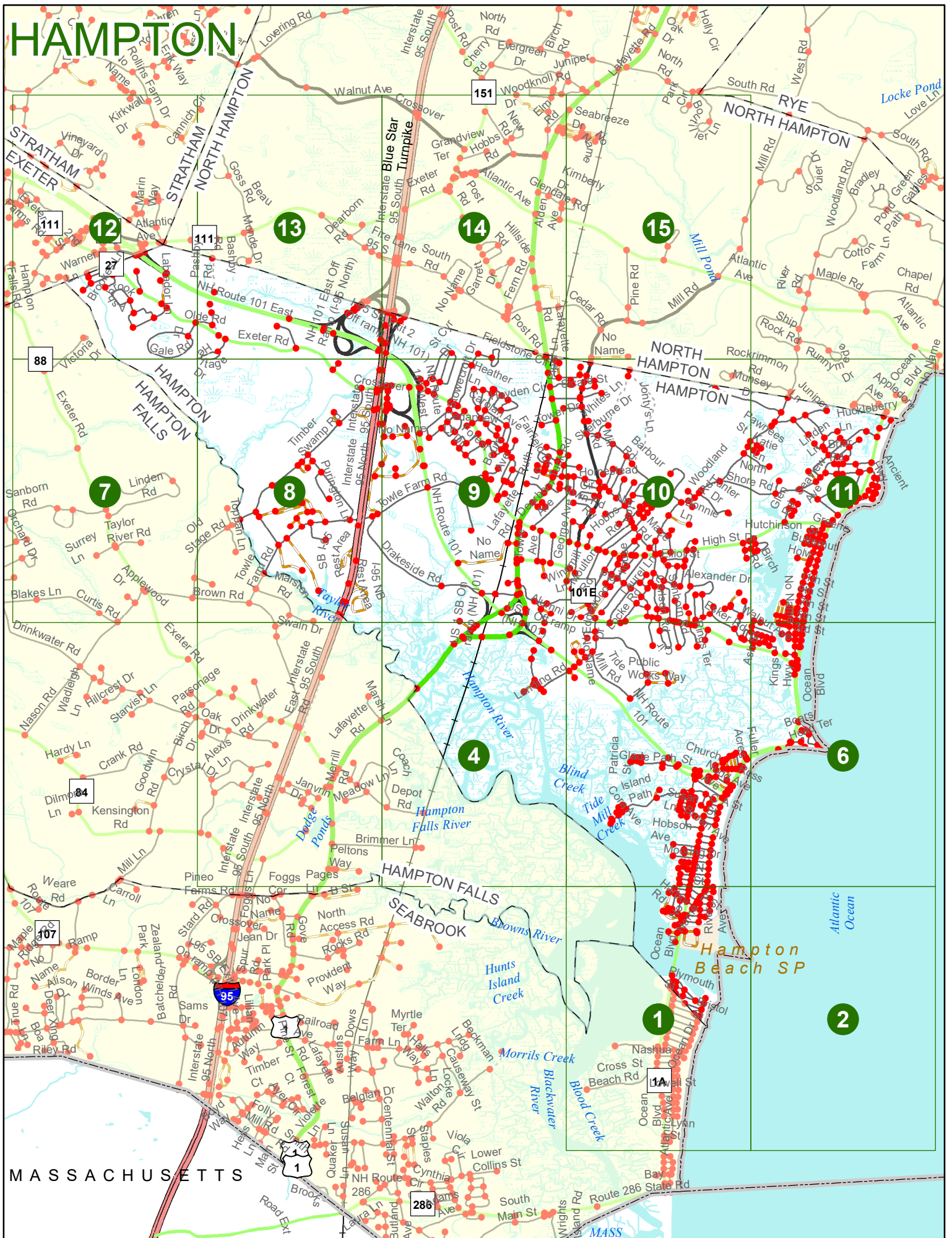
Option 4 Route No and/or Mile Marker on Interstate Only NESW Mile (Marker)
 Street name
 189S 700 feet S 36.8

Option 3 – Example

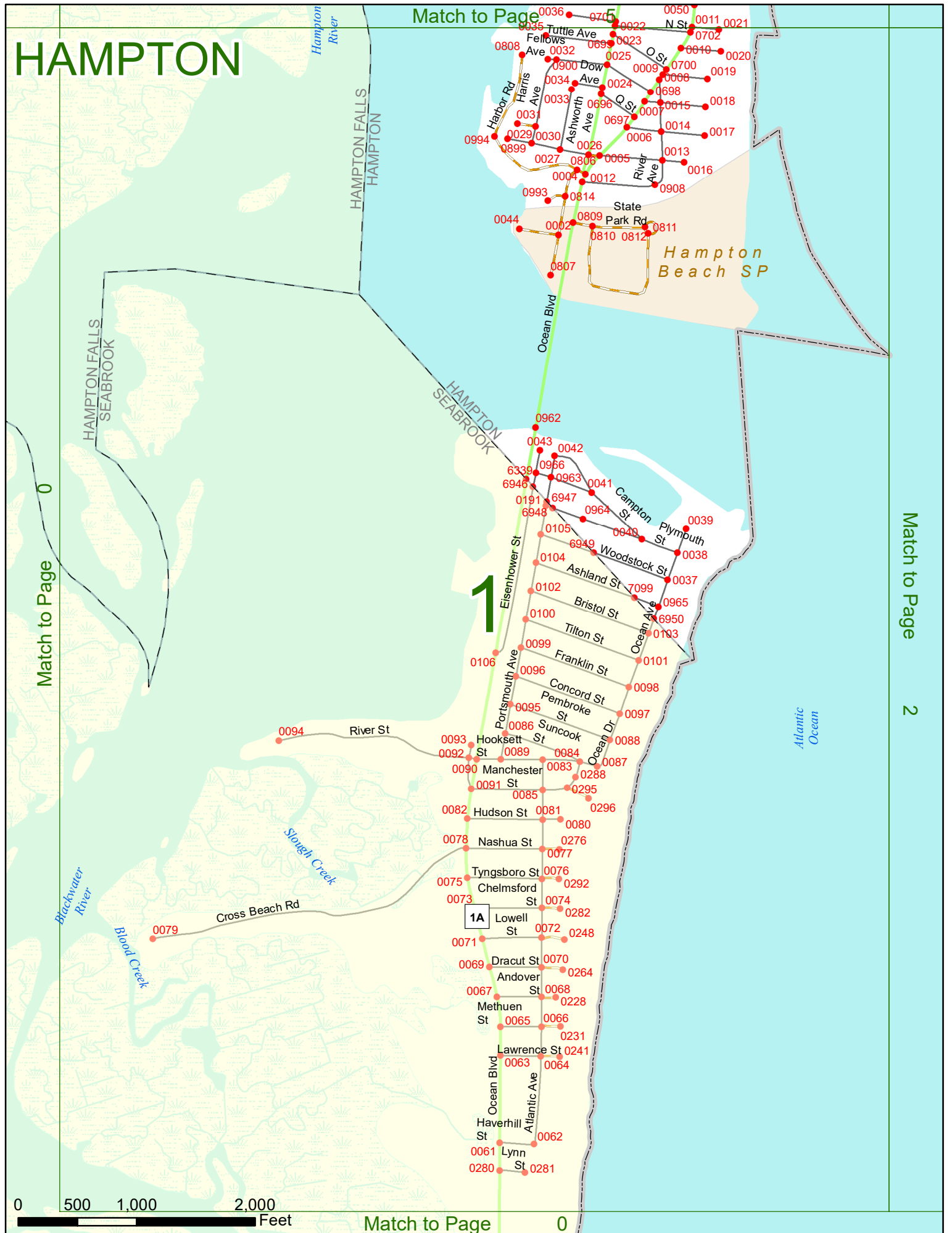
Street Name Loudon Road
First Node 803
Distance from First Node 318 Ft
Second Node 813



HAMPTON



HAMPTON



0 500 1,000 2,000 Feet

Match to Page

0

Match to Page 2

HAMPTON

*Hampton
Beach SP*


1

Match to Page


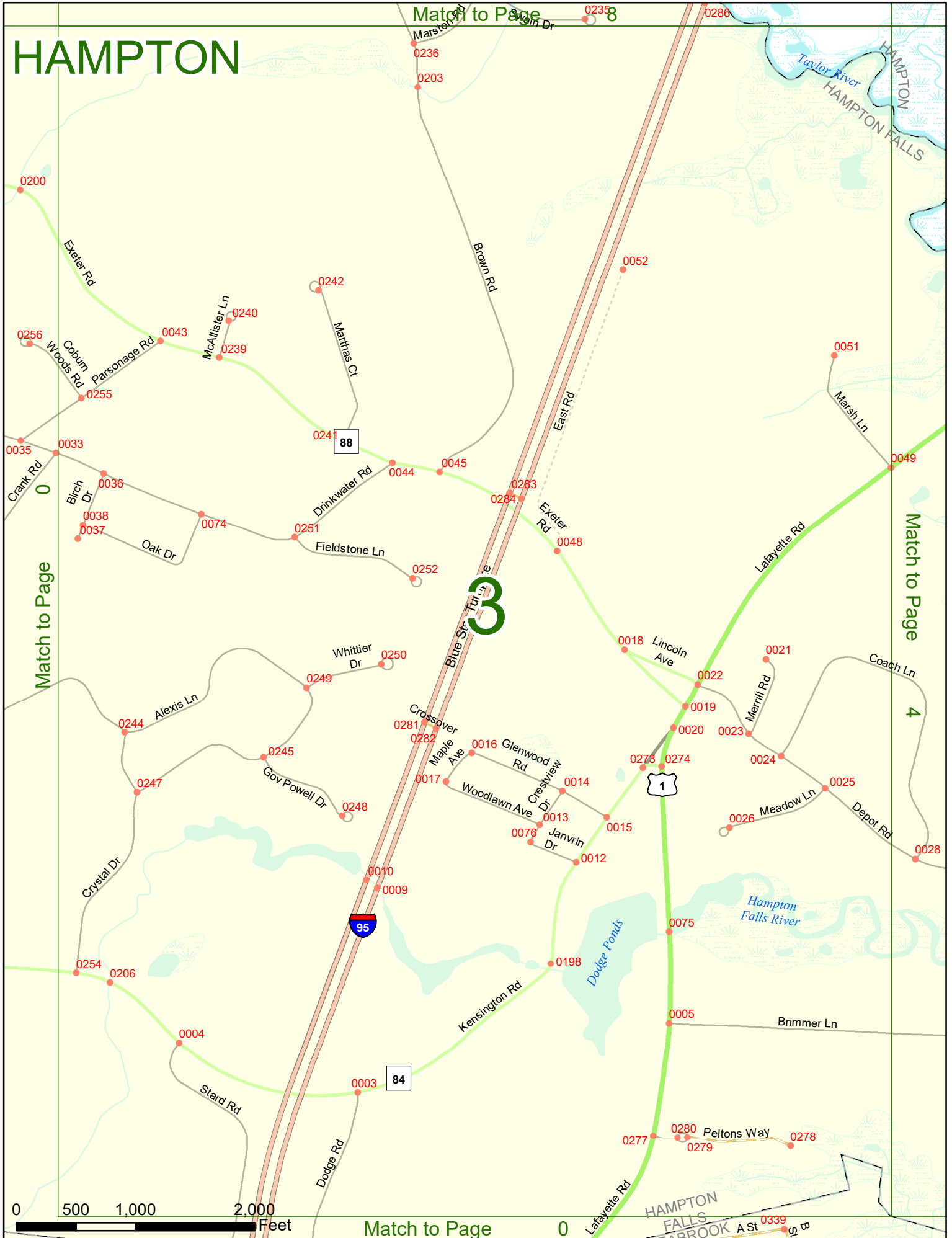
Atlantic
2

Match to Page

0



HAMPTON

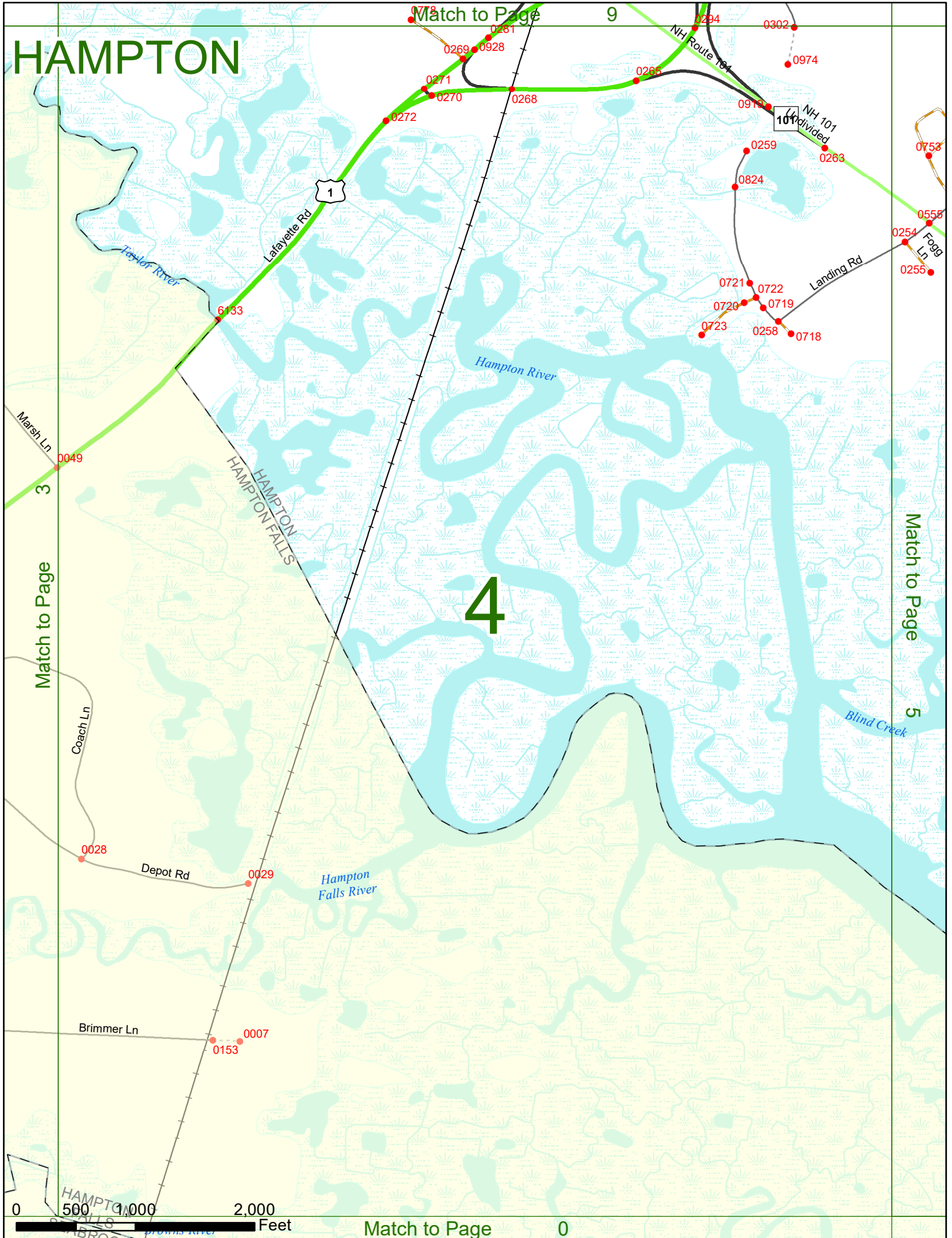


Match to Page

0

HAMPTON FALLS BROOK A ST 0339

HAMPTON



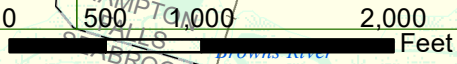
9

Match to Page

Match to Page

5

4



Match to Page


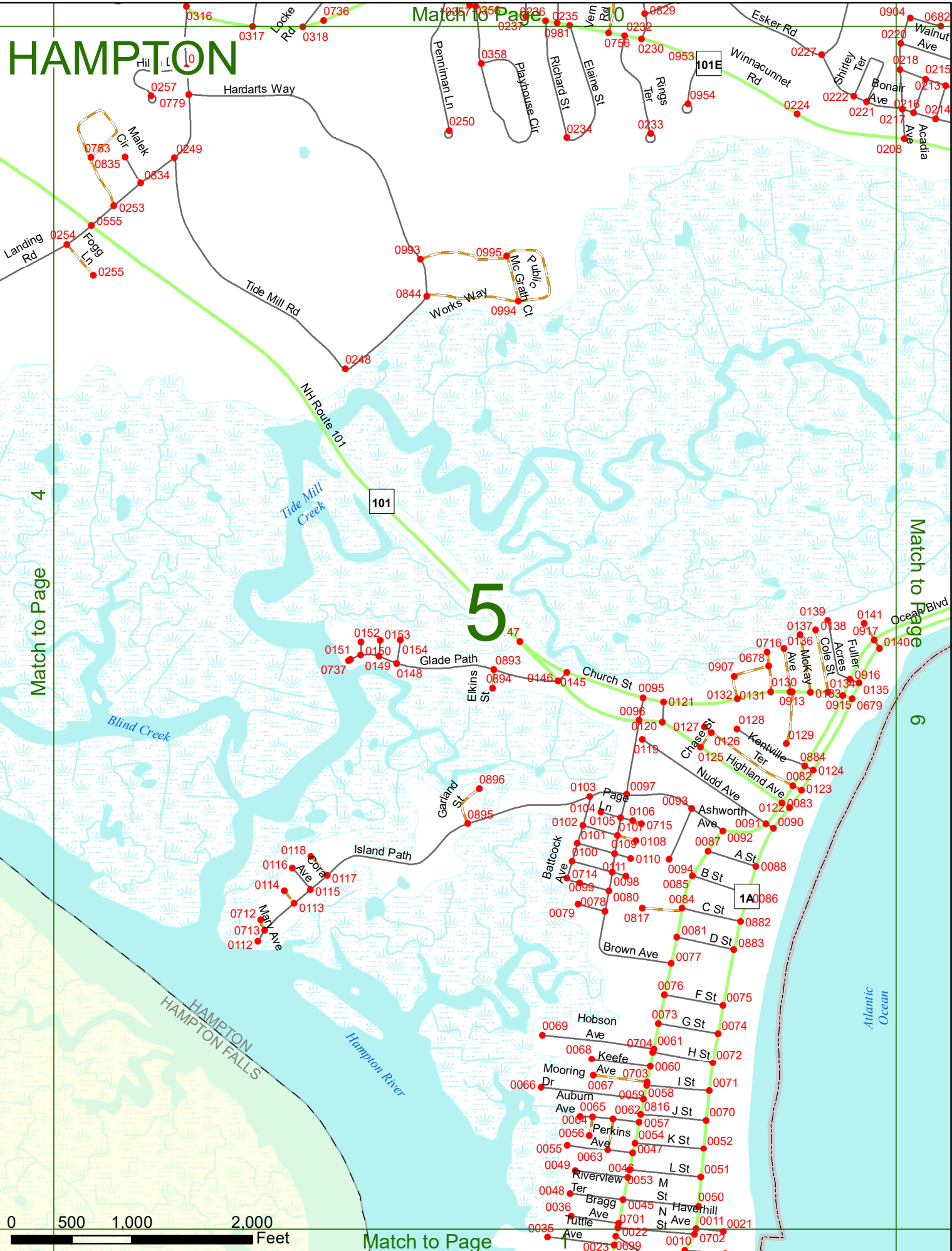
0

HAMPTON

Match to Page 4

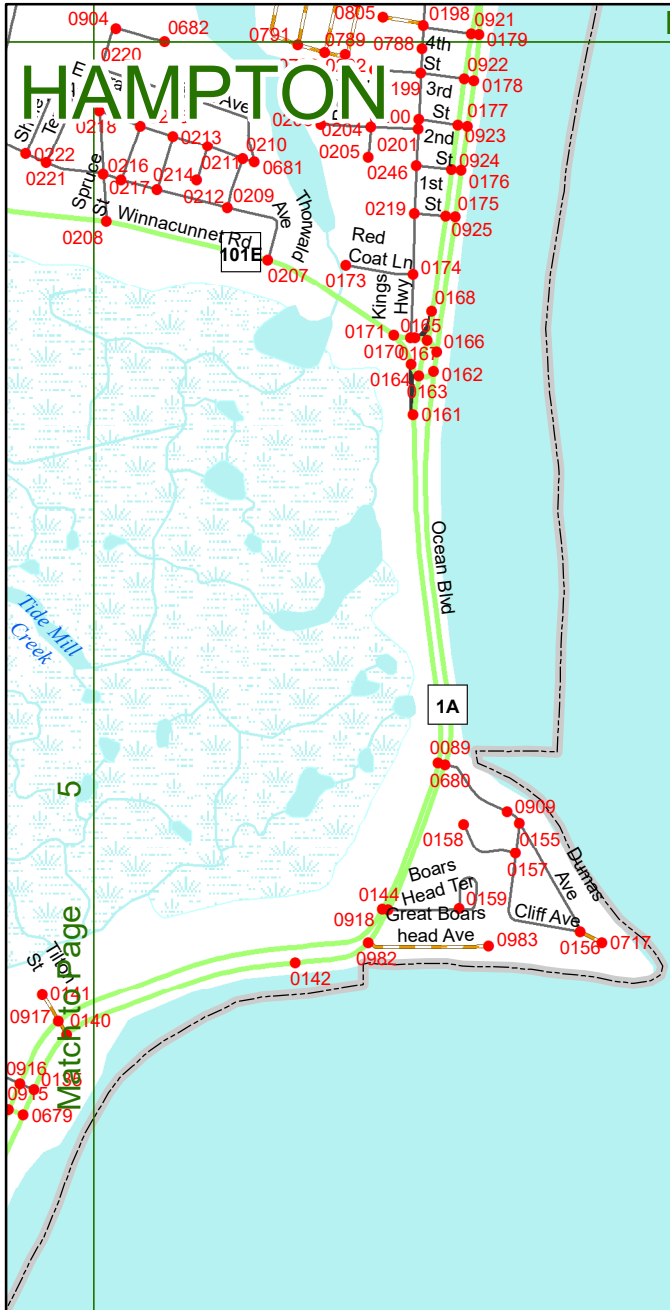
Match to Page 6

5



Match to Page

HAMPTON




5

Match to Page

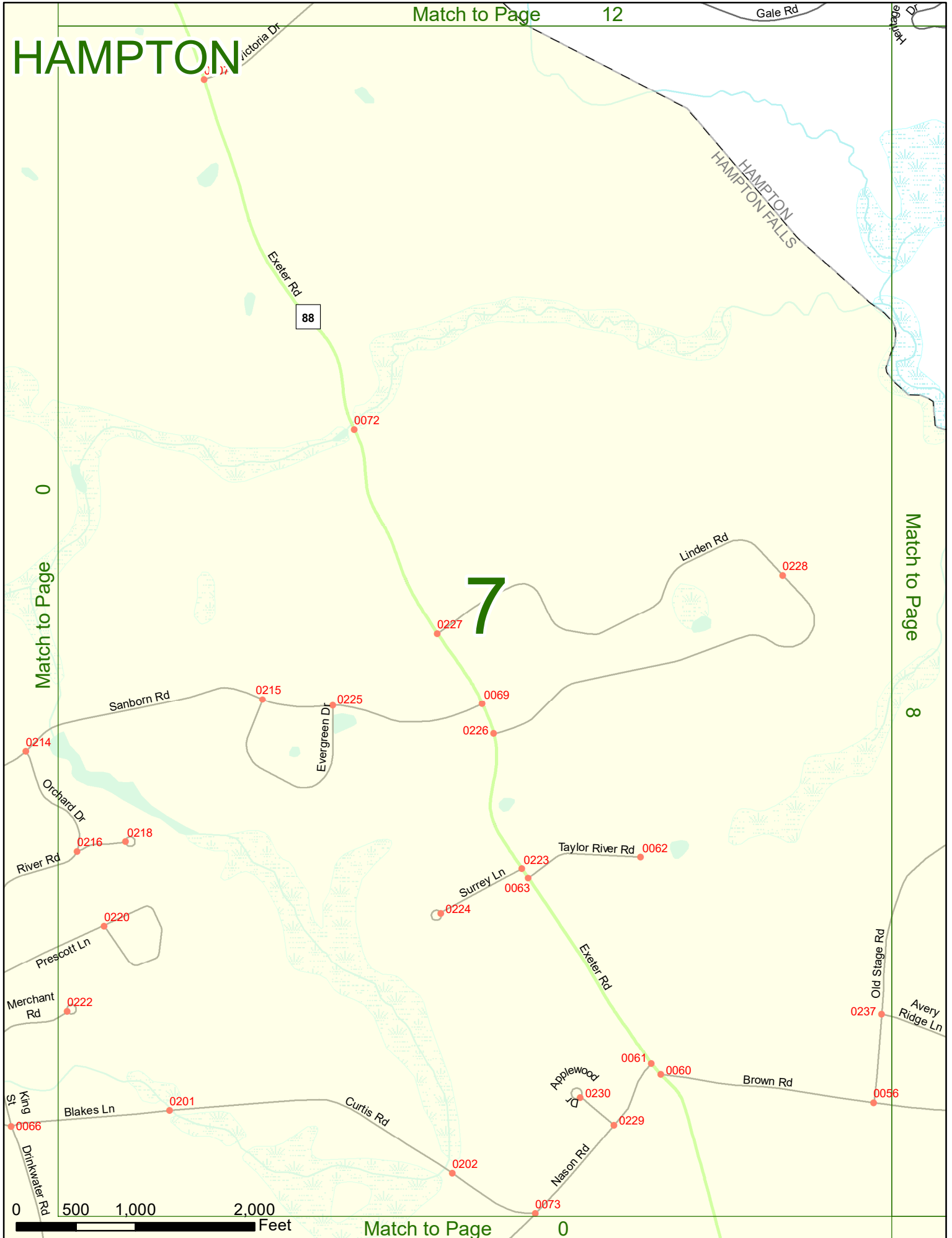
6

Match to Page

0




HAMPTON



Match to Page 0

Match to Page 8

7



Match to Page 0

HAMPTON

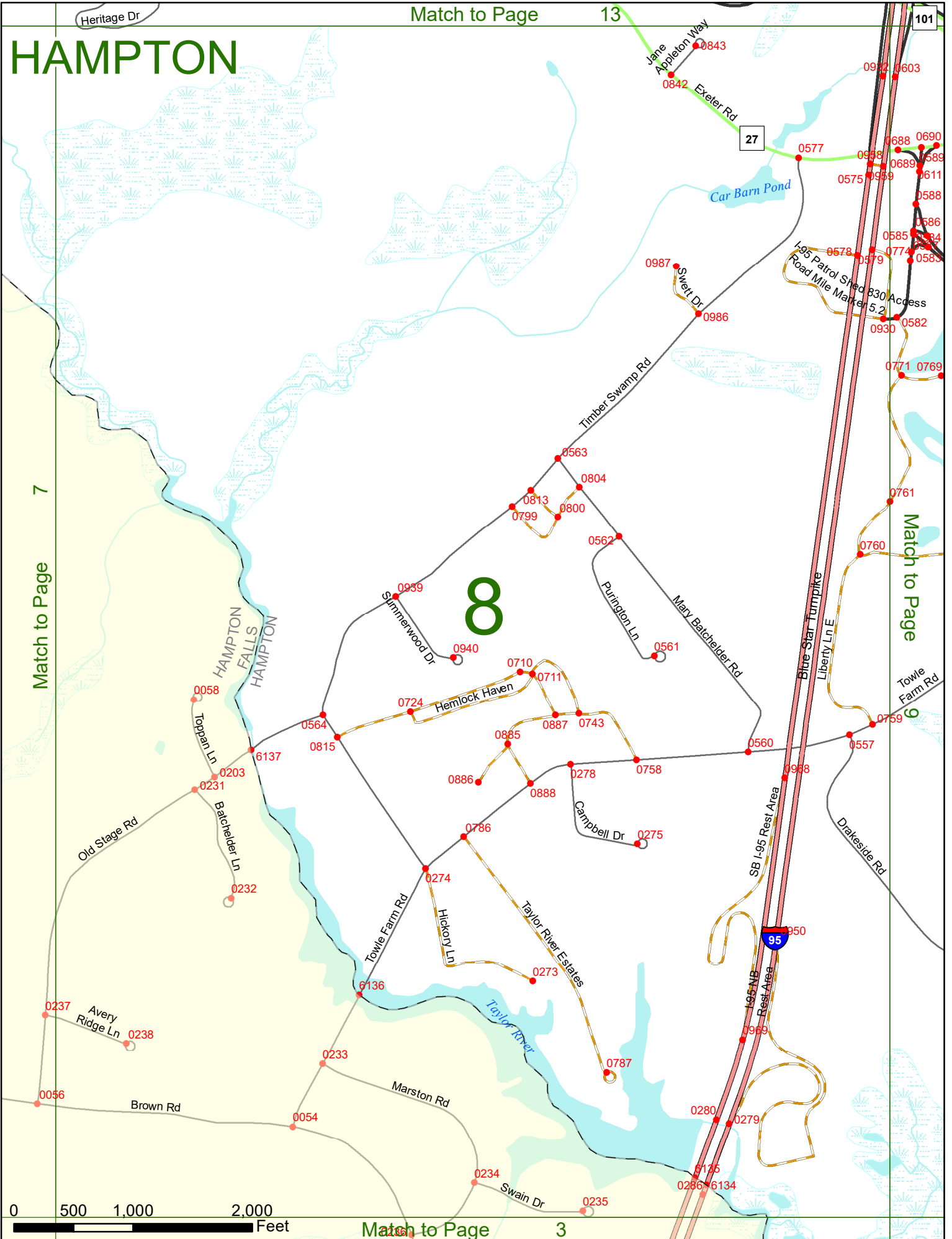
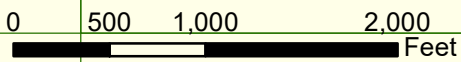
Match to Page 13

Match to Page 7

Match to Page 9

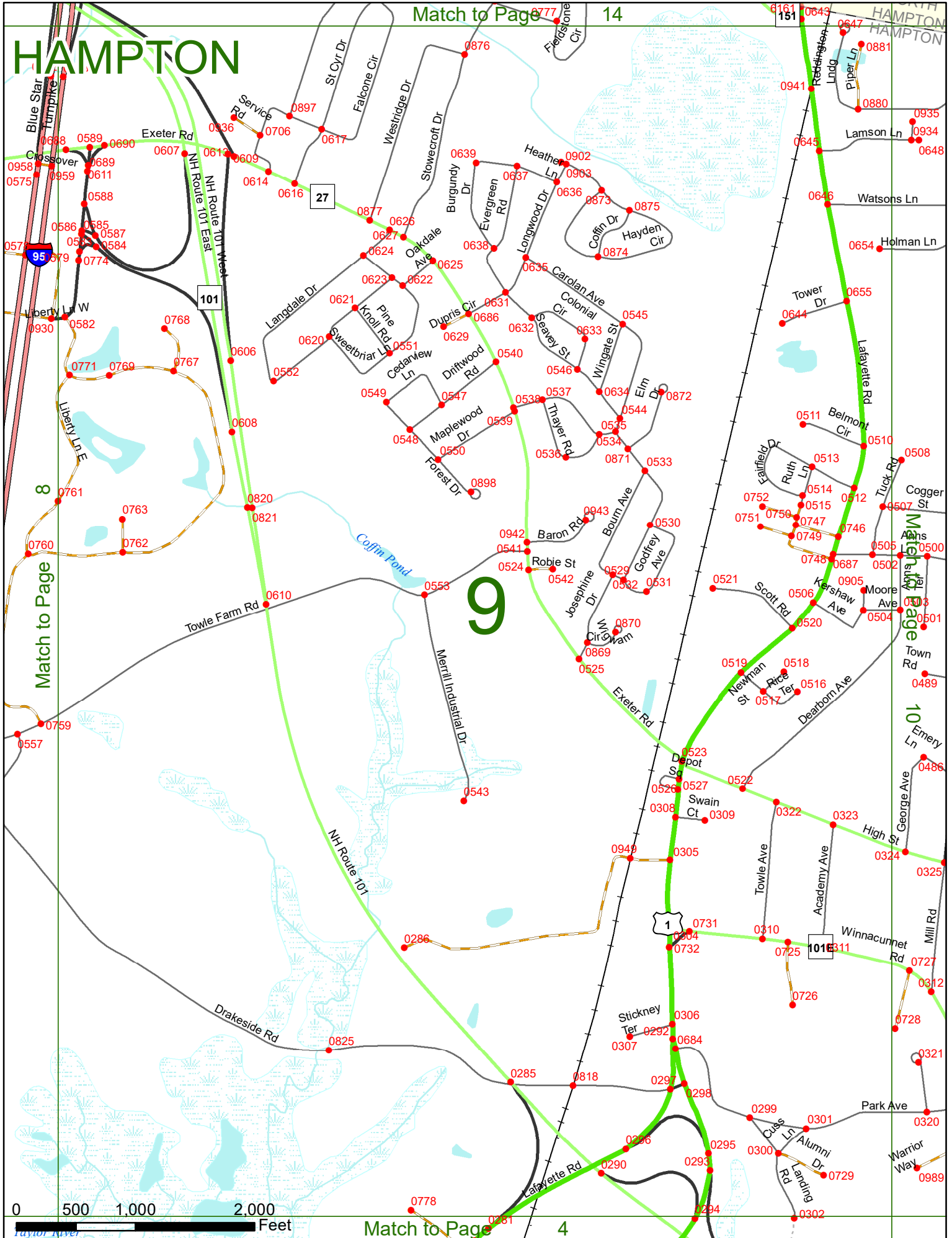
8

Match to Page 3



HAMPTON

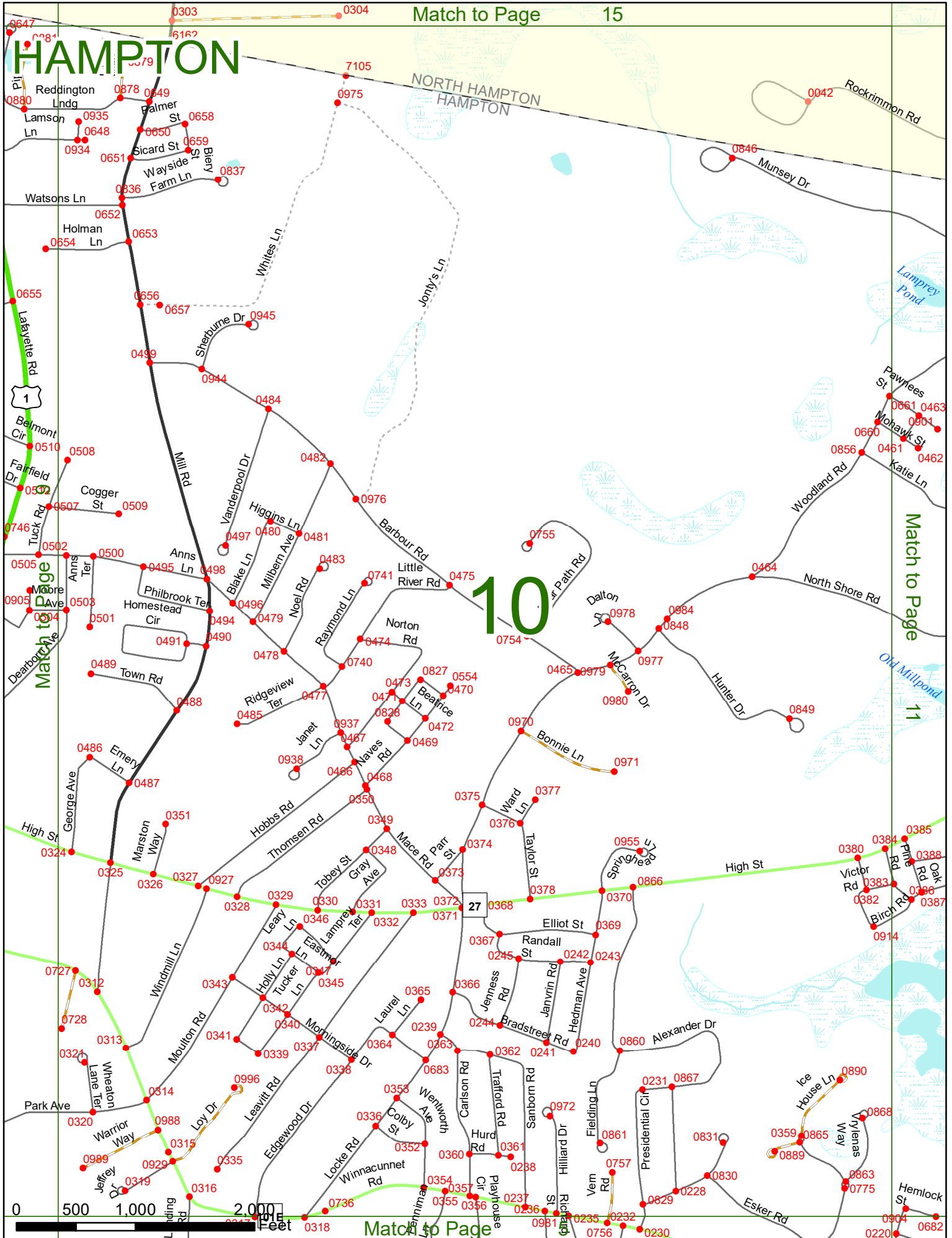
Match to Page 14



Match to Page 4

HAMPTON

NORTH HAMPTON
HAMPTON



10

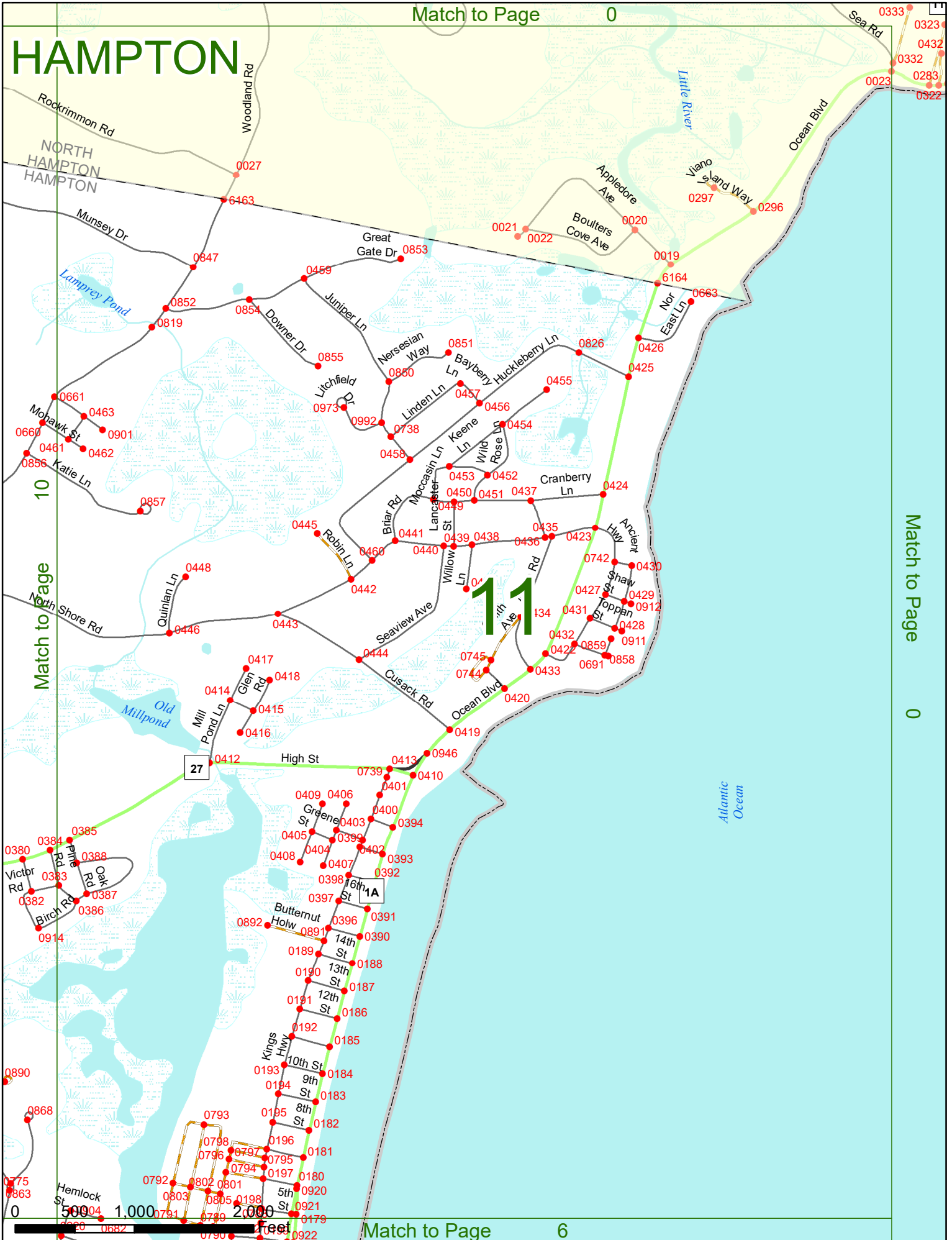
Match to Page

11

Match to Page

0 500 1,000 2,000 Feet

HAMPTON



Match to page 10

Match to Page 0

HAMPTON

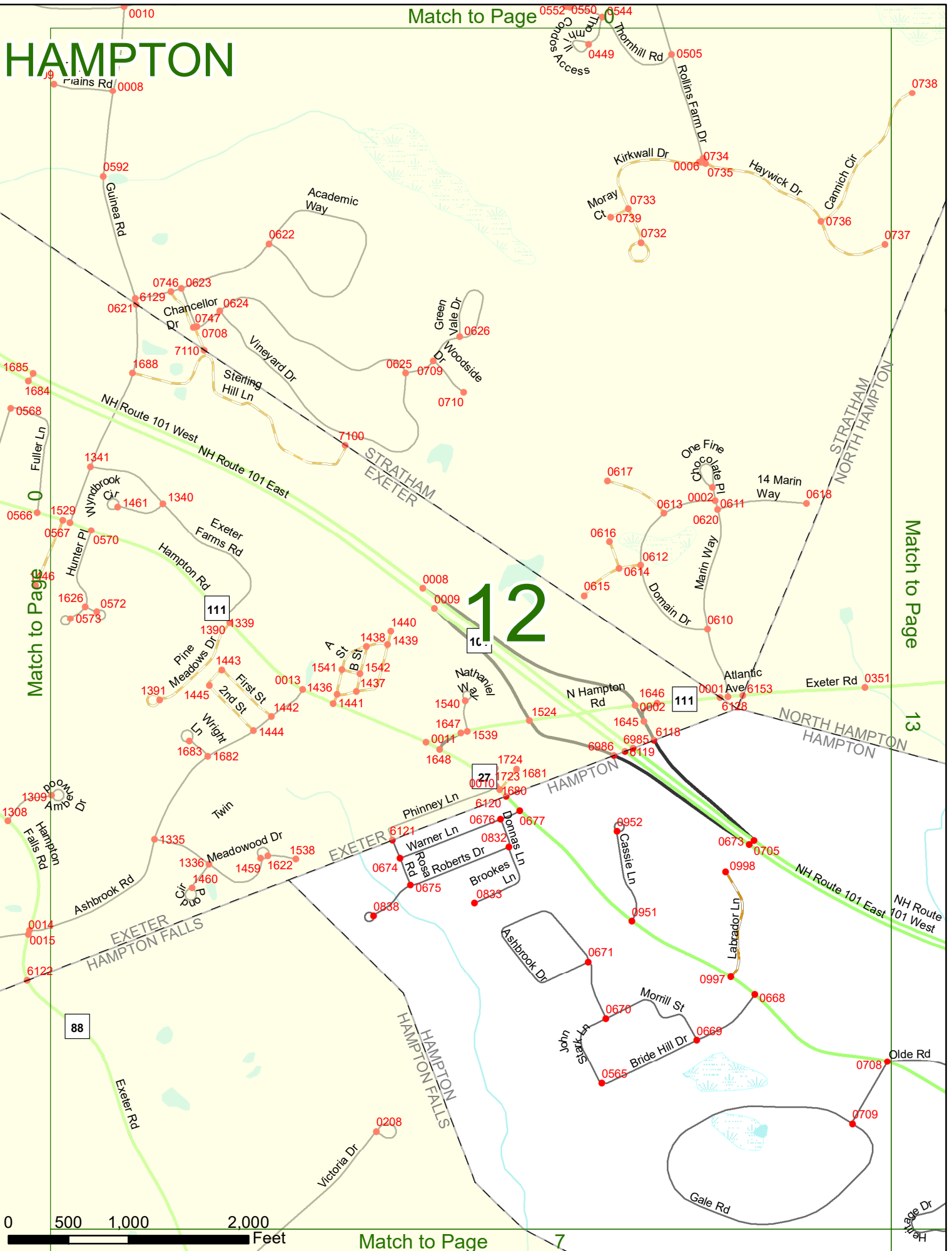
Match to Page

Match to Page

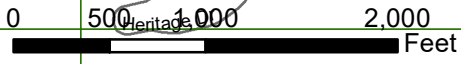
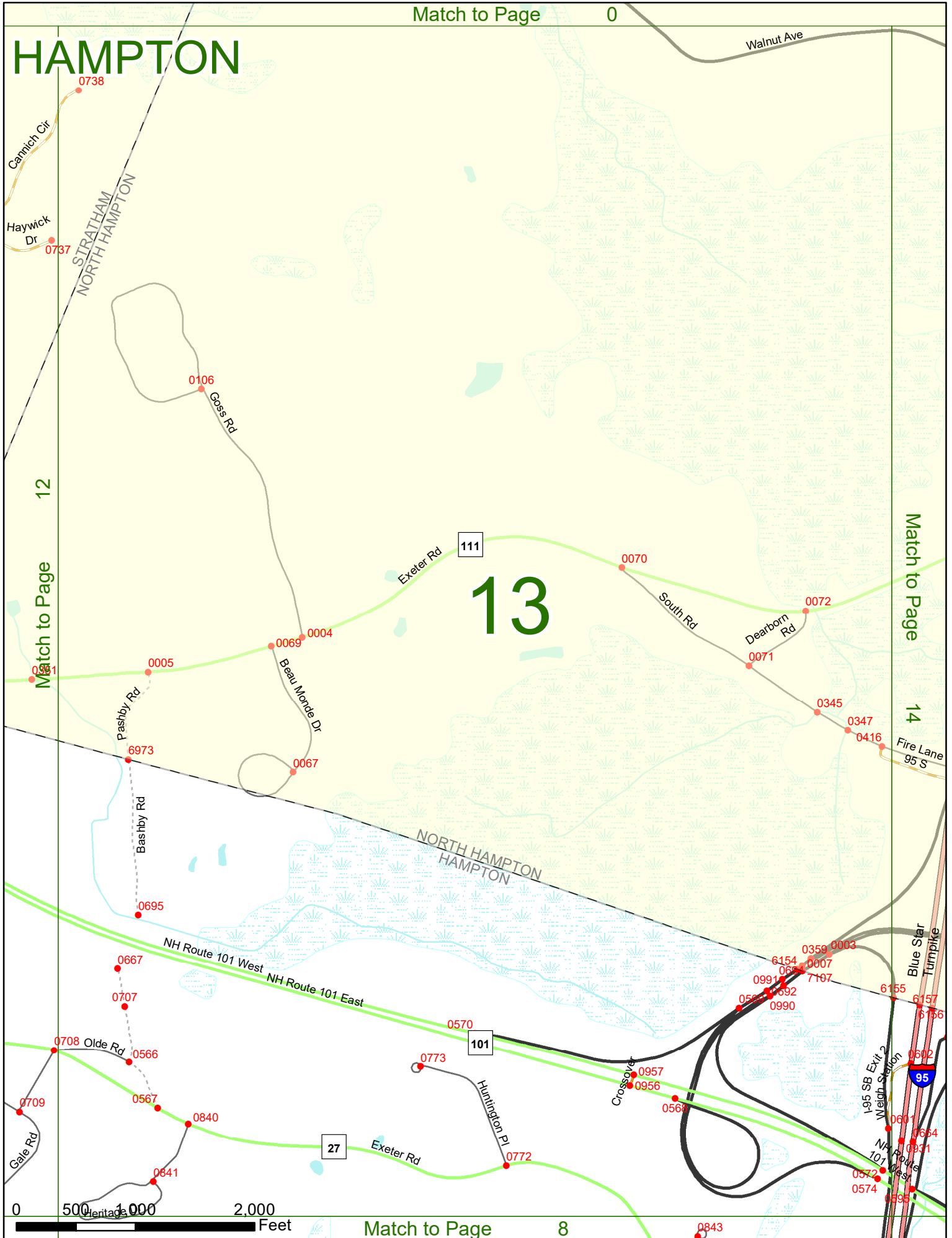
Match to Page

Match to Page

0 500 1,000 2,000 Feet

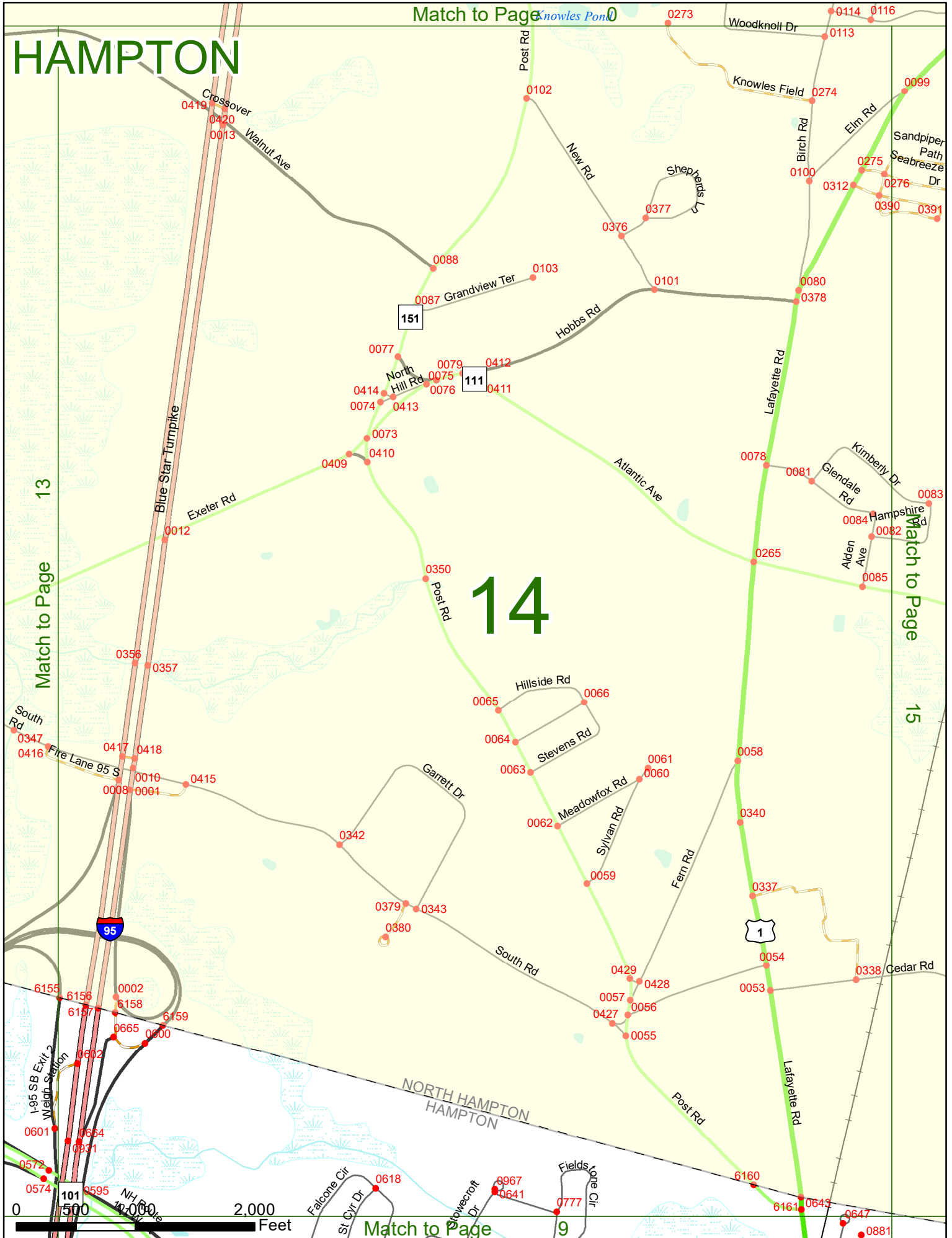


HAMPTON



HAMPTON

14



Match to Page 13

Match to Page 15

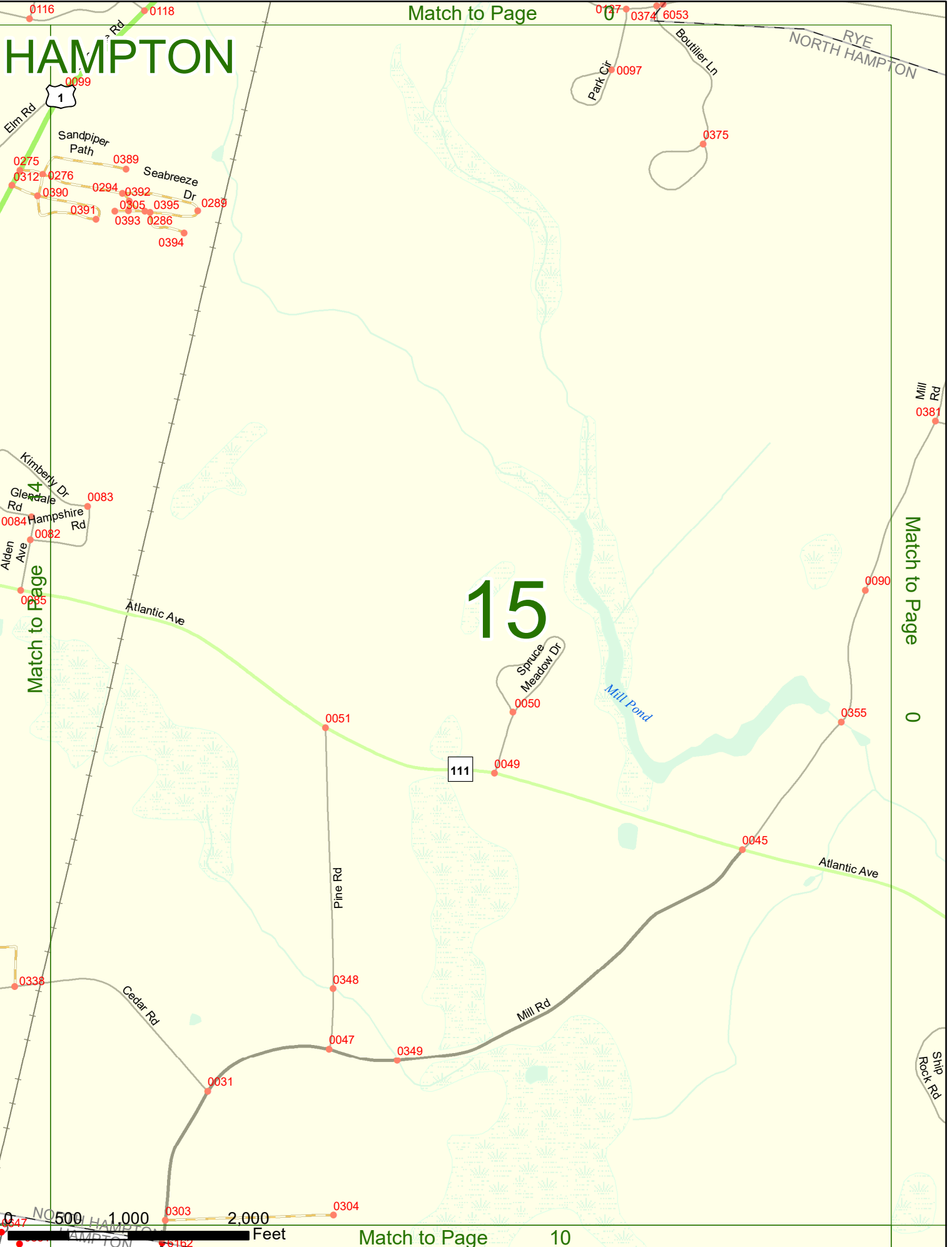
0 500 1,000 2,000 Feet

Match to Page 9

Match to Page

HAMPTON

RYE
NORTH HAMPTON



0116

0118

0037

0374

6053

0099

0275

0312

0276

0390

0294

0392

0305

0395

0393

0286

0394

0289

0391

0305

0286

0394

Park Cir

0097

Boutlier Ln

0375

Kimberly Dr

Glendale Rd

Hampshire Rd

Alden Ave

0083

0084

0082

0083

Atlantic Ave

15

Spruce Meadow Dr

0050

0051

111

0049

Atlantic Ave

0045

0355

0090

Match to Page

0

Mill Rd

0381

0338

Cedar Rd

Pine Rd

0348

0047

0349

0031

Mill Rd

Ship Rock Rd

0547

0303

2,000

0304

0612

Match to Page

10

Feet