

New Hampshire  
**DOT**  
 Department of Transportation

Maps and data sets are not guaranteed to be free from errors and omissions. Data is in a constant state of update and correction by various groups and agencies. Information displayed on this map is the best available at the time of publication.

# 2022 Nodal Reference Bookmap

## LEGEND



NHDOT will accept crash locations based on the State of NH Uniform Police Traffic Accident Report.

Crash occurred on:

**Option 1**     Street Address  
                   123 Main Street

**Option 2**     Route No and/or     Distance from             NESW             Intesecting Road, Bridge,  
                   Street name             Intersecting Street                                     Town/County line  
                   Main Street                     500                     E                     Oak Street

**Option 3**     First Node                     Distance from First Node                     Second Node  
                   515                                     212                                     632

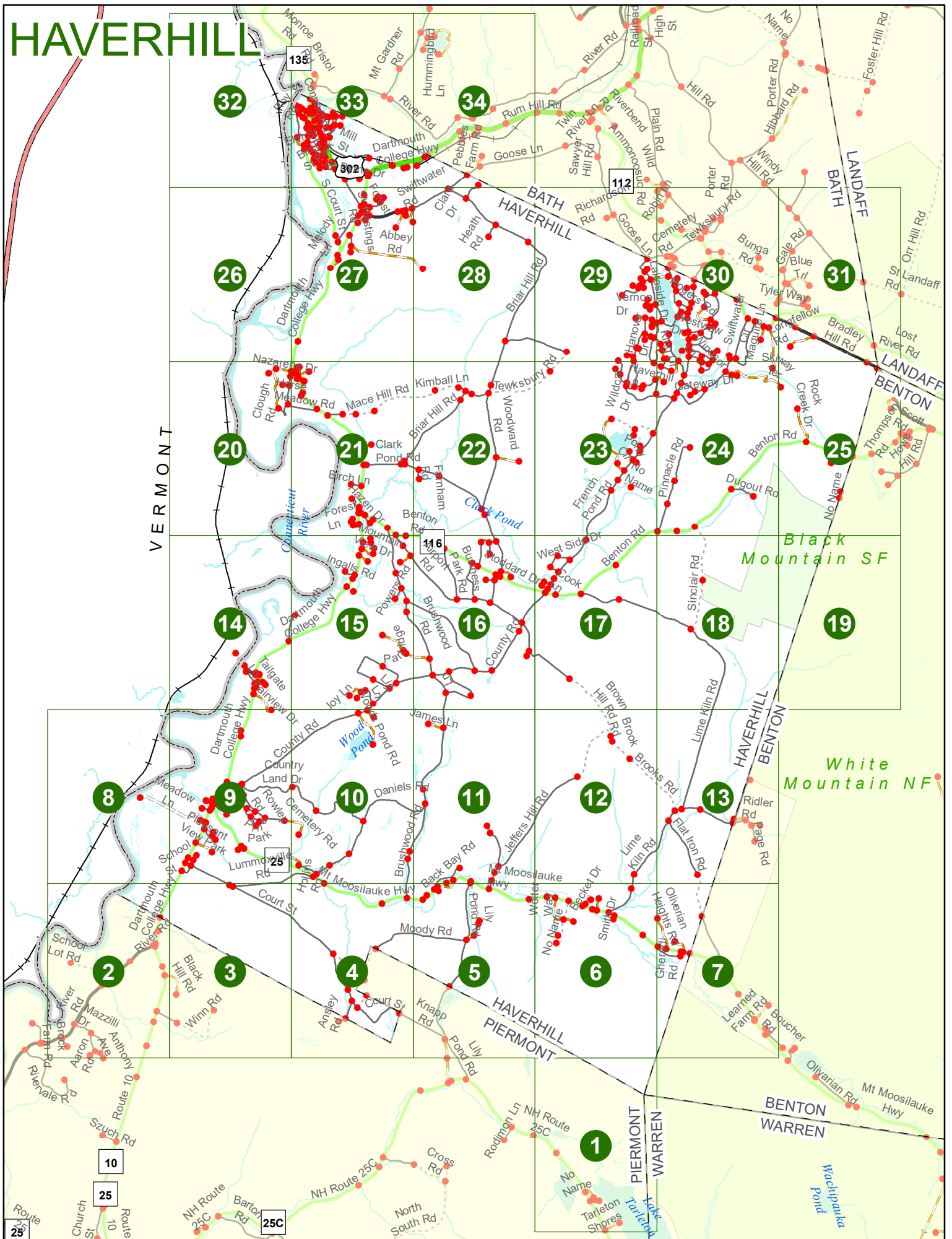
**Option 4**     Route No and/or             Mile Marker on Interstate Only             NESW             Mile (Marker)  
                   Street name  
                   189S                                     700 feet                                     S                     36.8

**Option 3 – Example**

Street Name                     Loudon Road  
First Node                             803  
Distance from First Node             318 Ft  
Second Node                             813



# HAVERHILL



# HAVERHILL

HAVERHILL  
PIERMONT

HAVERHILL  
BENTON

BENTON  
WARREN

White  
Mountain  
NF

PIERMONT  
WARREN

0

Match to Page

0075

0019

NH Route 25C

25C

Lake  
Katherine

# 1

0198

0182

0189

0211

0212

Lake  
Tarleton


0185

Tarleton Shores  
NH Route  
25C

0186

Match to Page

0



0

# HAVERHILL

Match to Page 8

VERMONT

HAVERHILL  
PIERMONT

Dartmouth College Hwy

Match to Page 0

Match to Page 3

## 2

Brock Farm Rd

Riverville Rd

0057

0059

River Rd

Sanborn Cir

0224

0225

0055

Mazzilli Dr

0056

Aaron Rd

Davidson Dr

0065

0067

Anthony Ave

0052

0203

0172

School Lot Rd

0171

0066

0054

River Rd

0068

0237

0069

0236

0206

6280

0070

0220

0221

0218

25

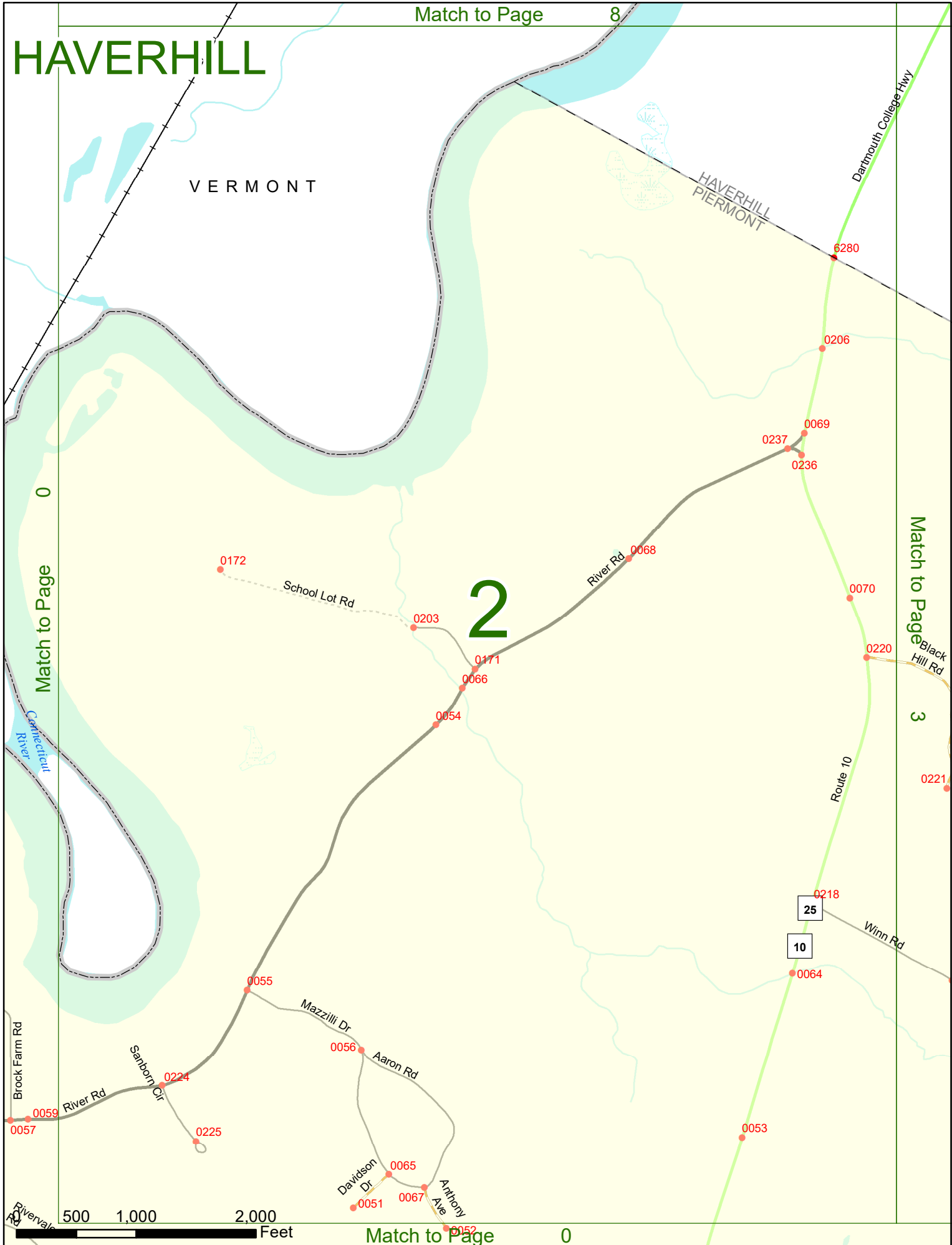
10

0064

Winn Rd

500 1,000 2,000 Feet

Match to Page 0



# HAVERHILL

Match to Page

9

Lummockville Rd

0031

0029

Court St

10

25

2

Match to Page

0070

0068

Route 10

Black Hill Rd

0221

HAVERHILL  
PIERMONT

3

Match to Page

4

0219

0238

Winn Rd

0 500 1,000 2,000 Feet

Match to Page

0

# HAVERHILL

Match to Page 10

Match to Page 3

Match to Page 5

## 4

0035

Mt Moosilauke Hwy

0014

Brushwood Rd

0020

25

Court St

Moody Rd

0028

6285

0022

Cutting Hill Rd

6286

0072

0021

6282

0024

Water Rd

0023

6281

0029

Ansley Rd

Court St

6283

Knapp Rd

HAVERHILL  
PIERMONT

0 500 1,000 2,000 Feet

Match to Page 0

# HAVERHILL

Match to Page 11

Match to Page 6

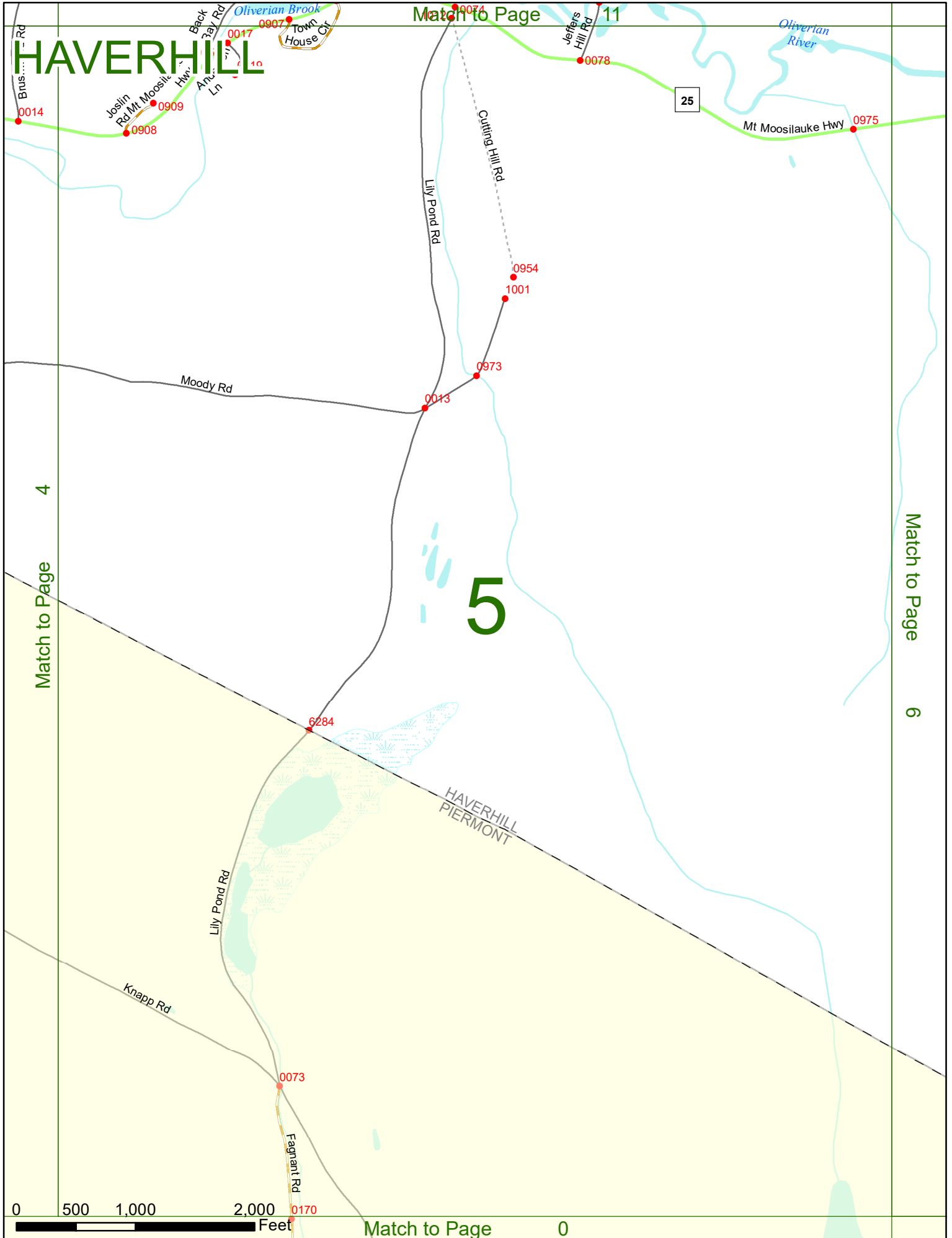
Match to Page 4

# 5

HAVERHILL  
PIERMONT

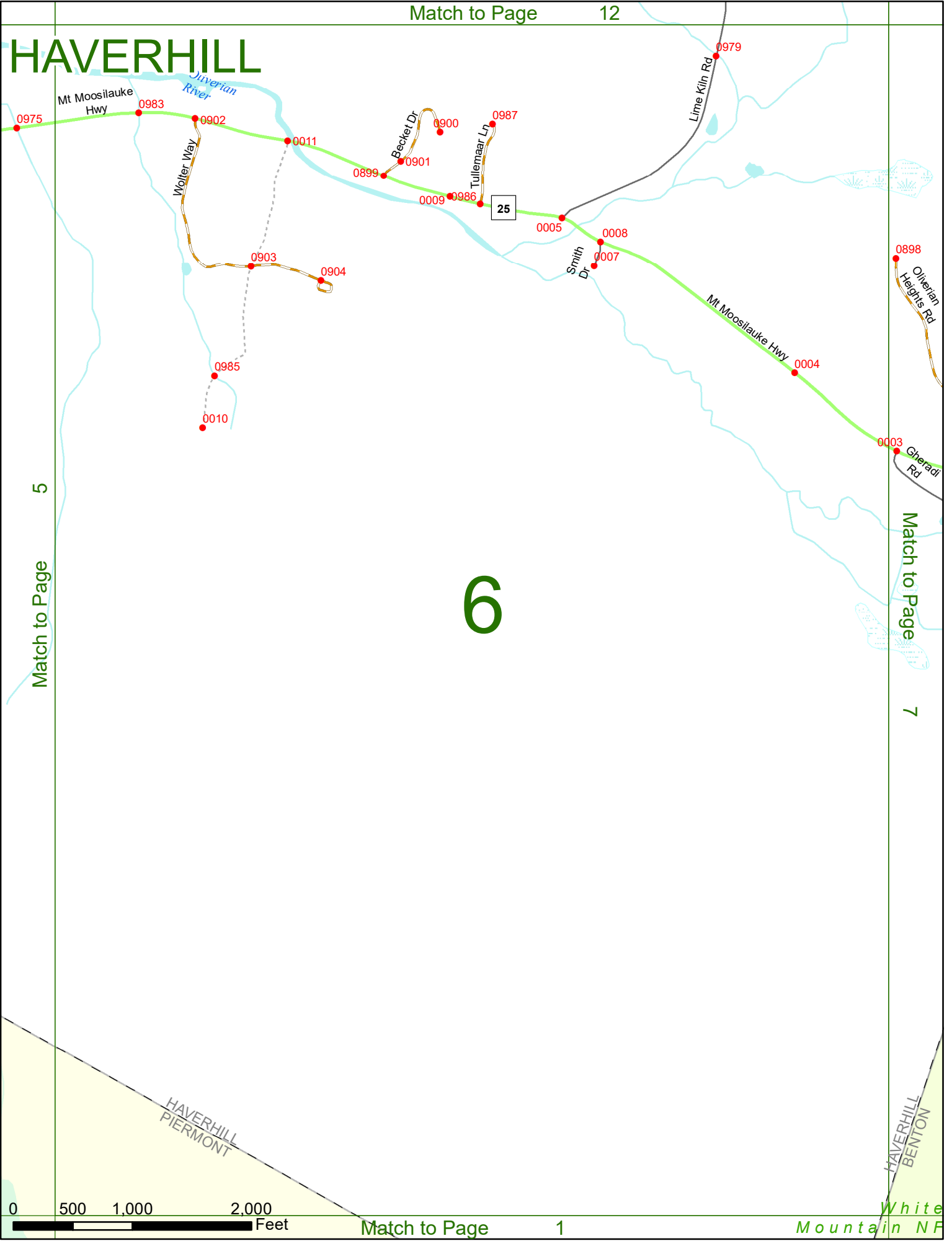


Match to Page 0






# HAVERHILL



Match to Page 5

Match to Page 7


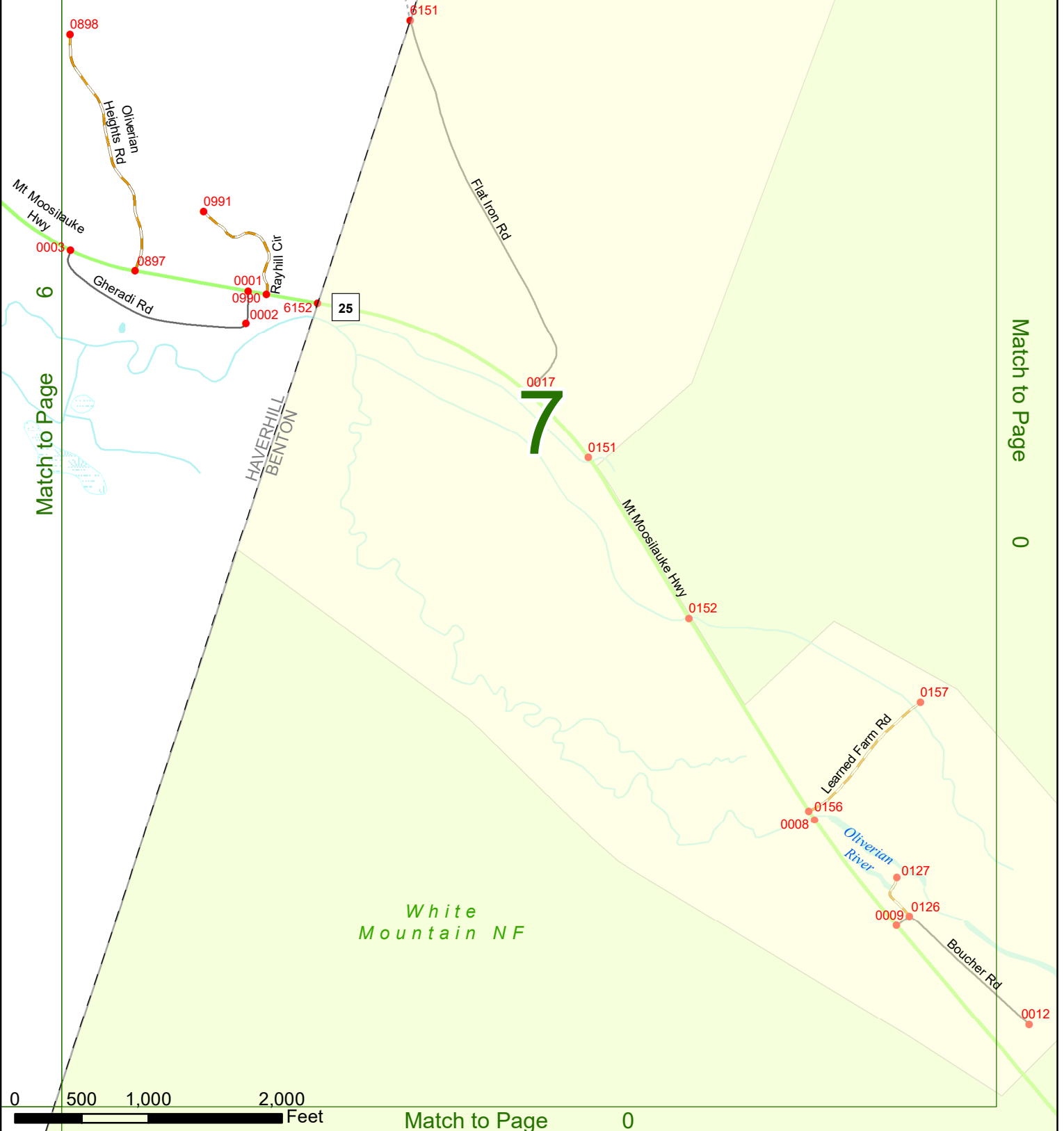
# 6



HAVERHILL  
PIERMONT

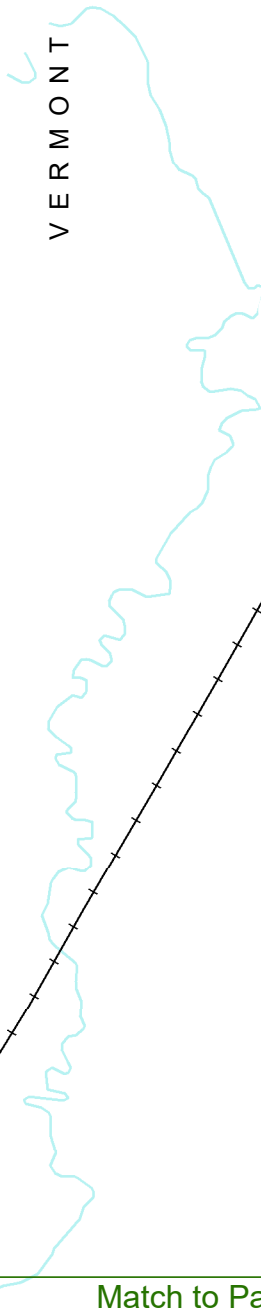
HAVERHILL  
BENTON

# HAVERHILL



# HAVERHILL

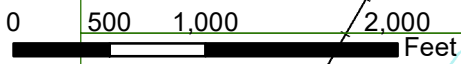
Match to Page 0



Match to Page 9

0043

Meadow Ln



# HAVERHILL

Match to Page 14

VERMONT

Connecticut River

8

Match to Page

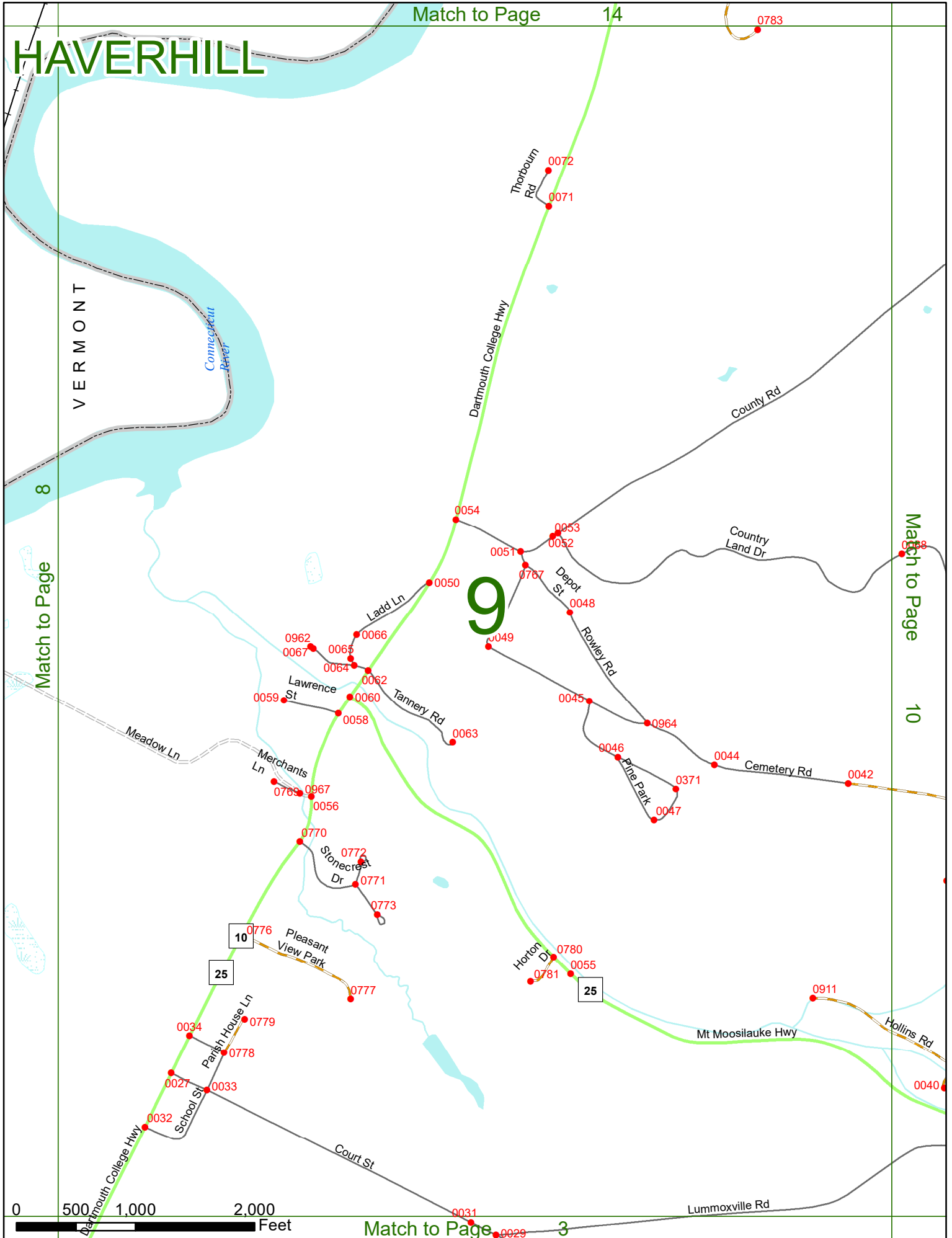
9

Match to Page

10

0 500 1,000 2,000 Feet

Match to Page 3



# HAVERHILL

Match to Page

15

0117

0933

0934

County Rd

Woods Pond Rd

Wood Pond

0998

9

Match to Page

0068

Country Land Dr

0069

10

Match to Page

11

0042

Cemetery Rd

0910

0070

Hollins Rd

0040

Mt Moosilauke Hwy

0038

0037

0036

Daniels Rd

0976

0041

25

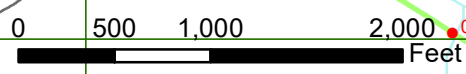
Lummockville Rd

0035

Brushwood Rd

0978

0981



Match to Page

4

# HAVERHILL

# 11

10

Match to Page

Match to Page

12

Daniels Rd

Bushwood Rd

0936

James Ln

0935

0974

0073

Bushwood Rd

0978

0981

0905

0076

Dickinson Rd

Jeffers Hill Rd

0077

0080

0079

0075

Oliverian Brook

Mt Moosilauke Hwy

Back Bay Rd

0907

0906

0074

1012

Match to Page

5

0 500 1,000 2,000

Feet

Oliverian River

25

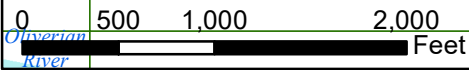
in House Ct

# HAVERHILL

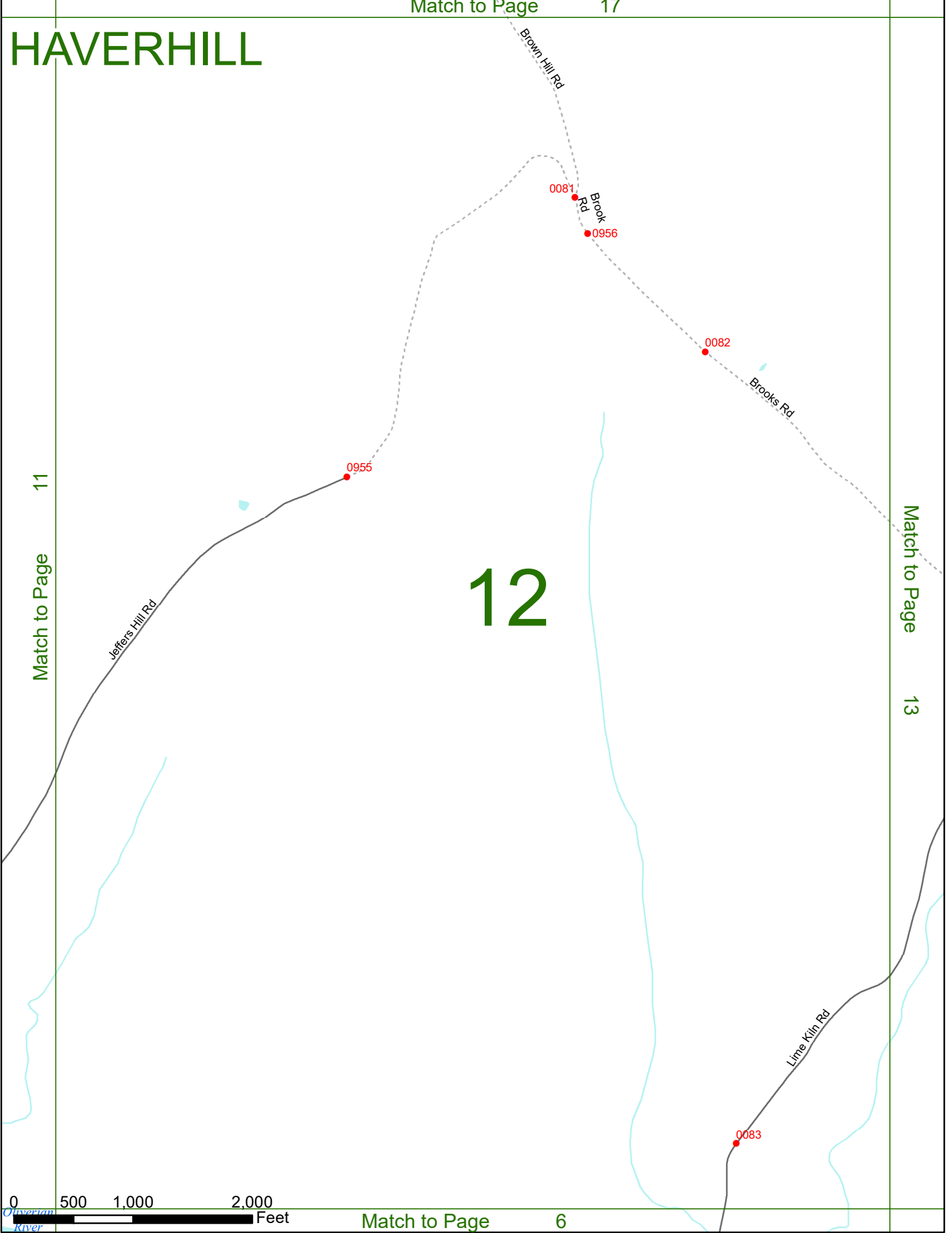
Match to Page 11

Match to Page 13

# 12



Oliverian River



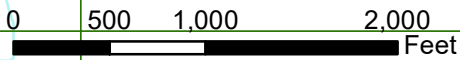
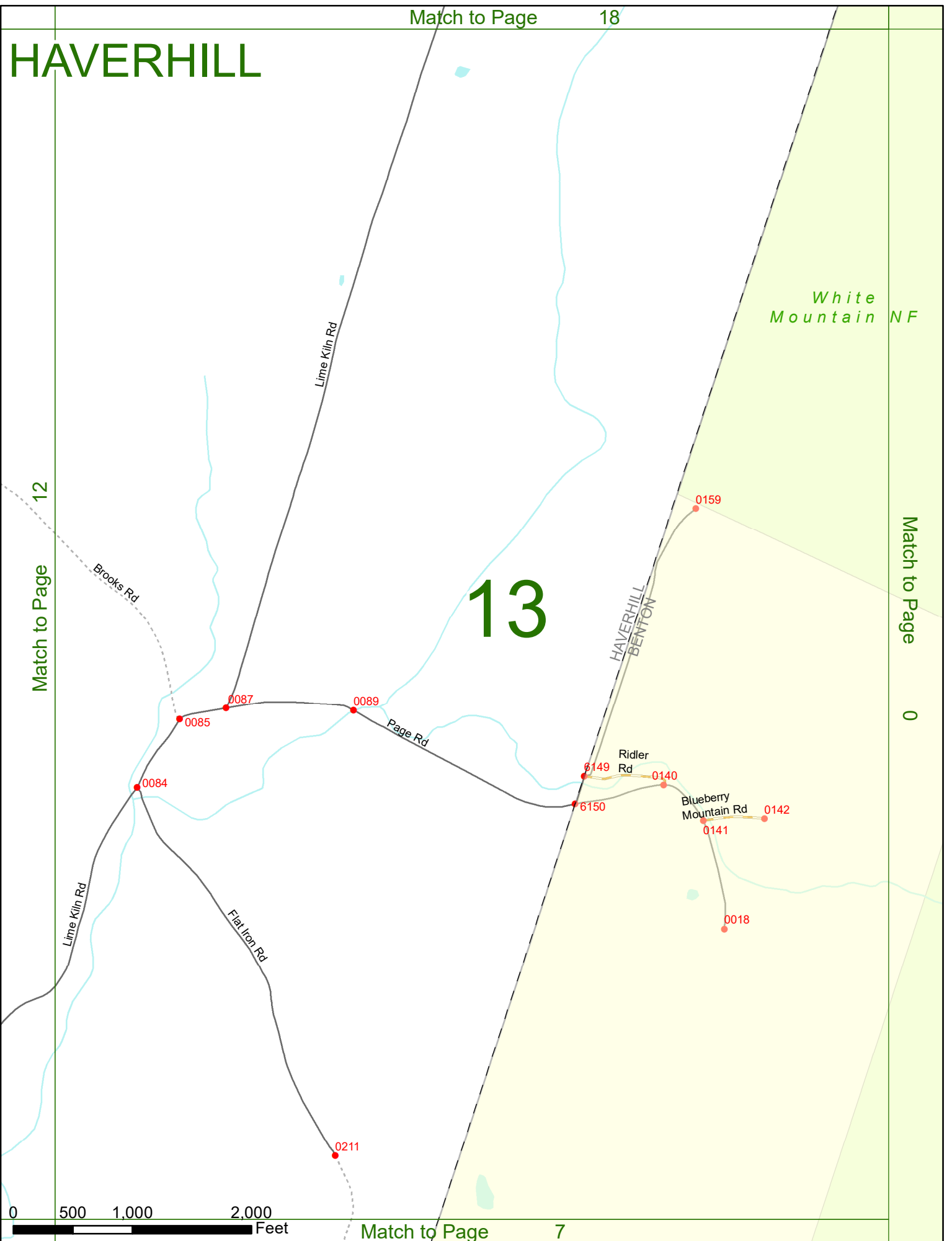
# HVERHILL

White Mountain NF

# 13

Match to Page 12

Match to Page 0





# HAVERHILL

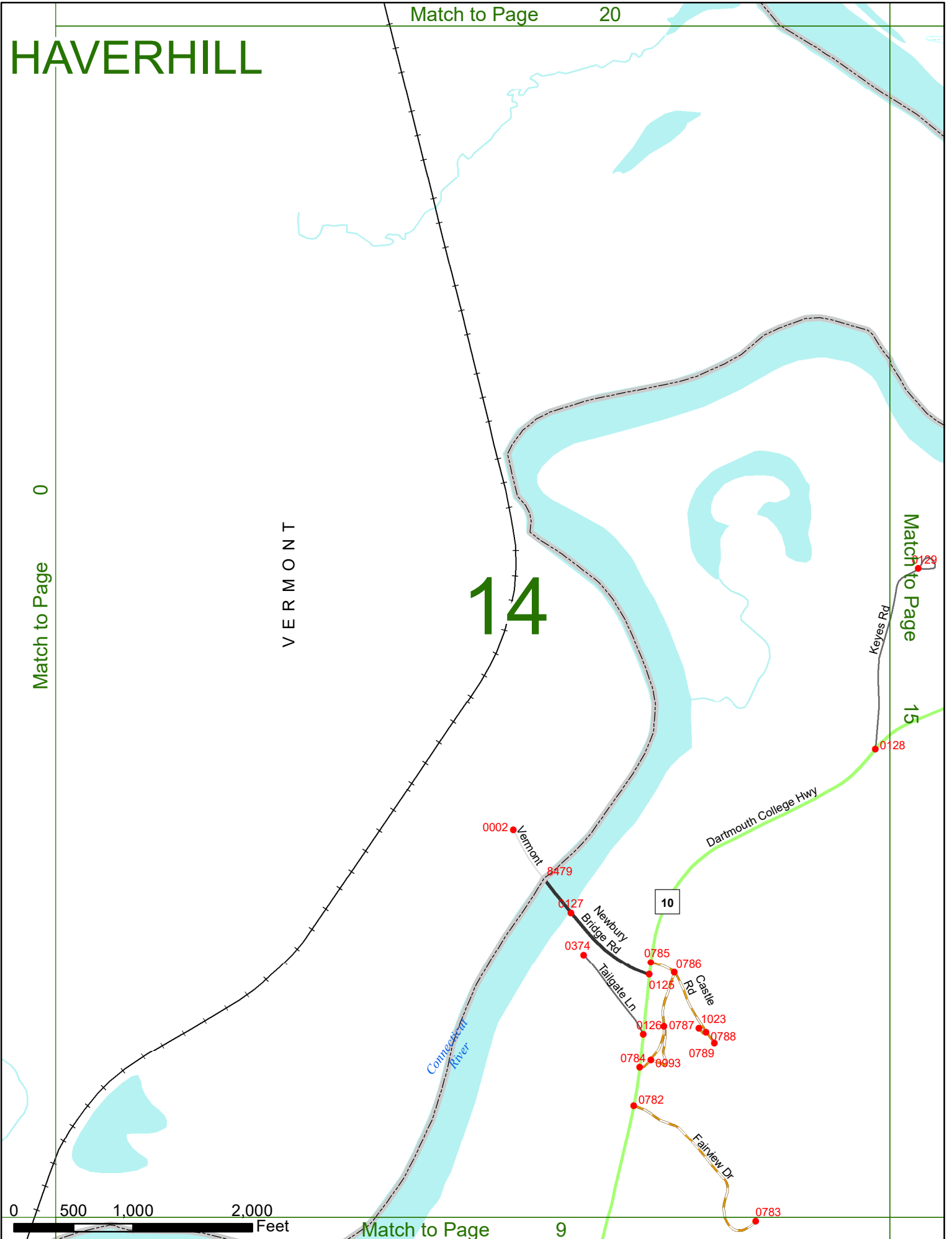

Match to Page 0

VERMONT

# 14

Match to Page 15

15



# HAVERHILL

Match to Page 21

VERMONT

Comptent  
River

# 15

14

Match to Page

10

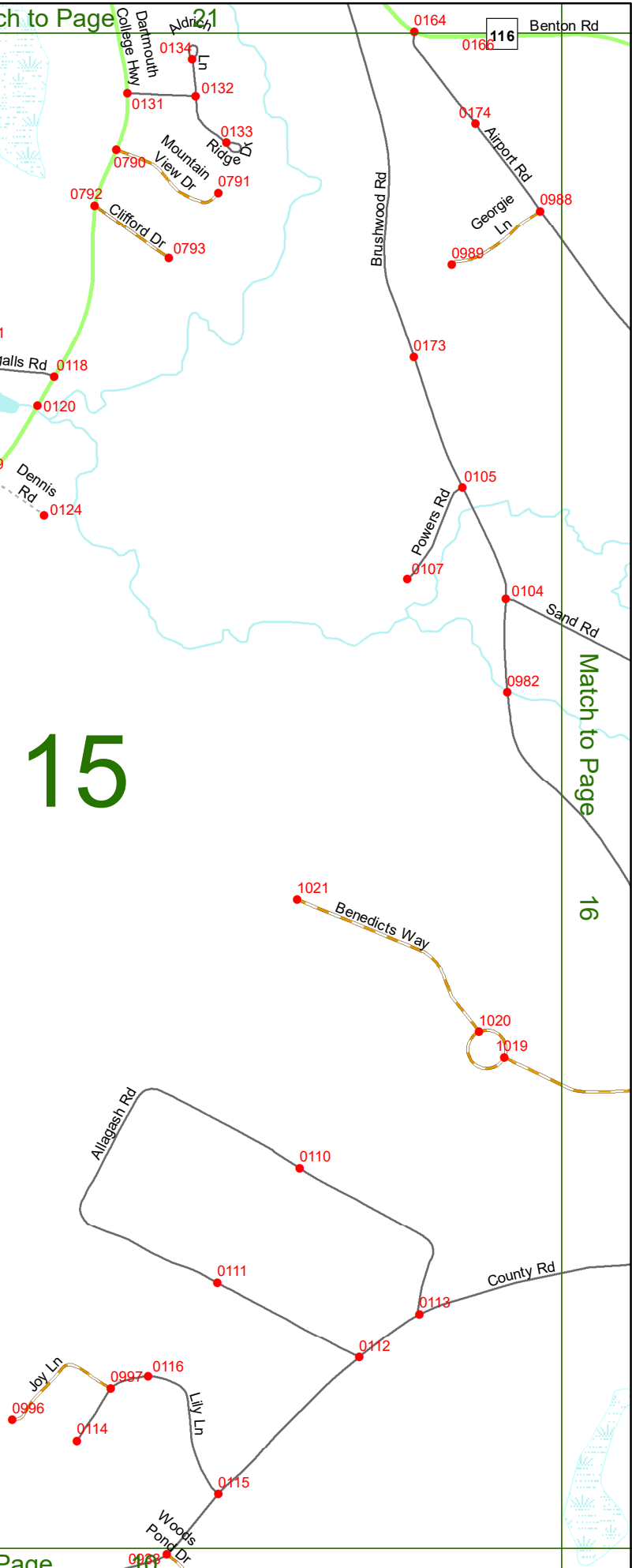
Dartmouth College Hwy

Match to Page

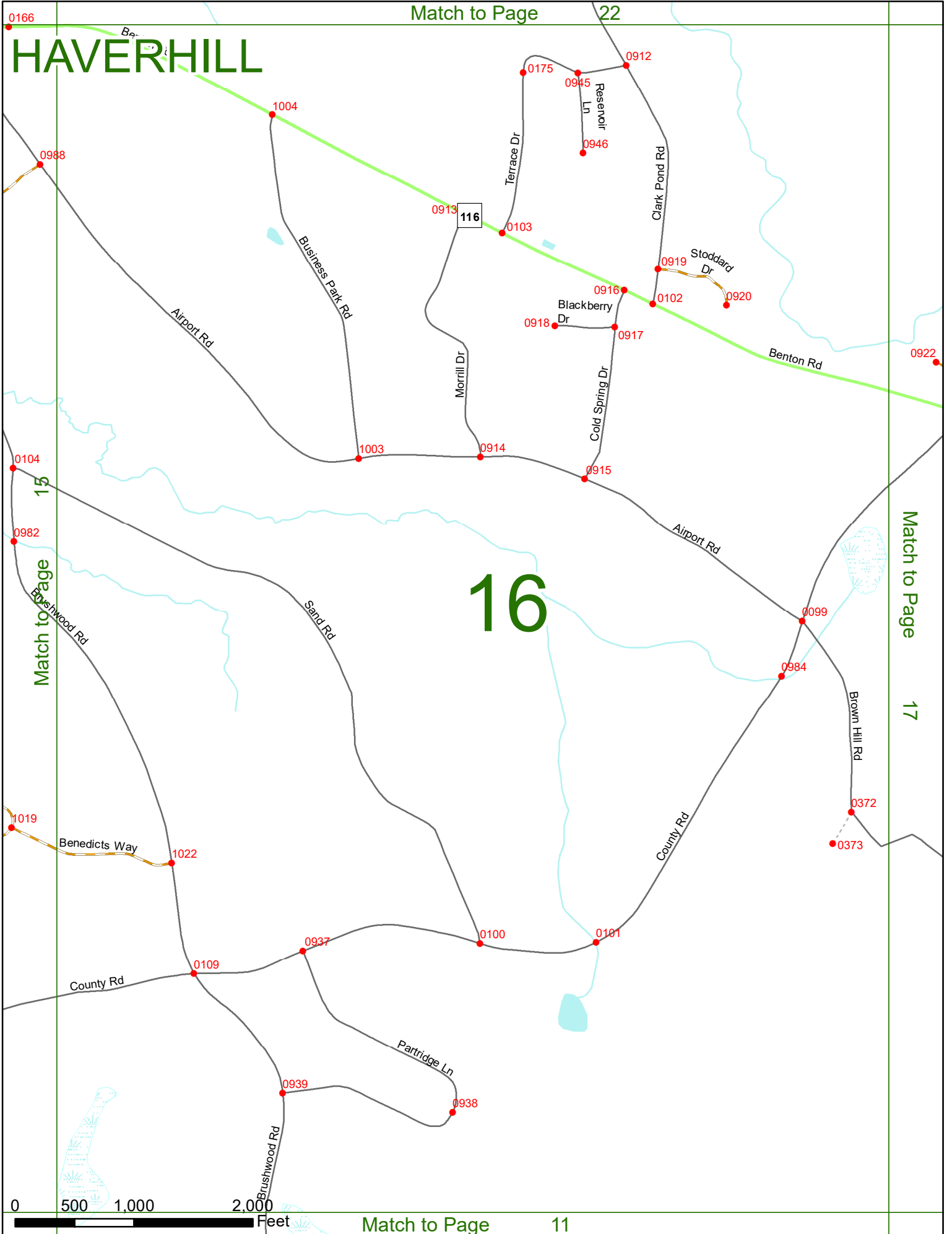
16

0 500 1,000 2,000 Feet

Match to Page



# HAVERHILL



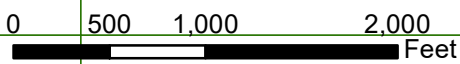
# HAVERHILL

Match to Page 23

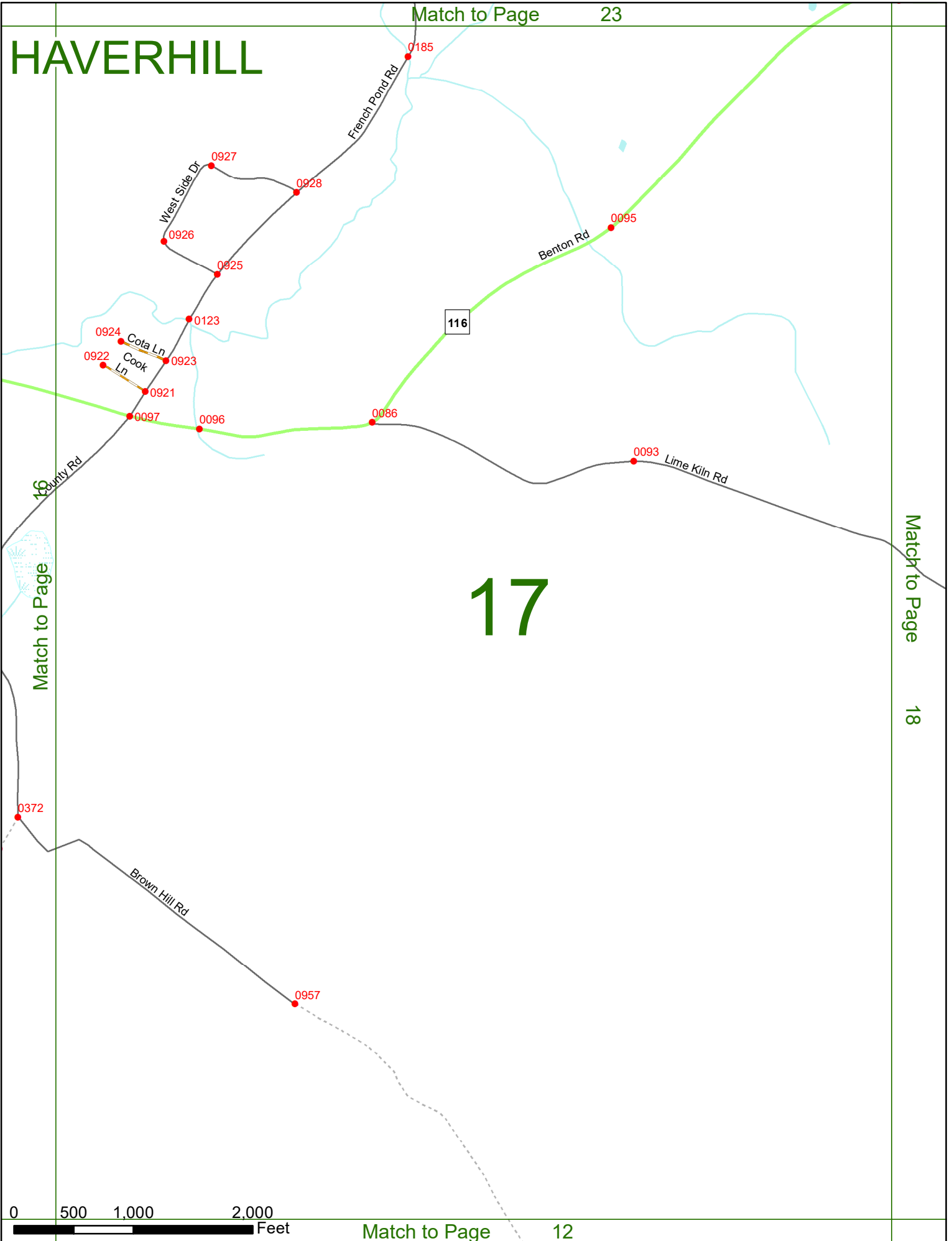
Match to Page 16

Match to Page 18

# 17



Match to Page 12



# HAVERHILL

17

Match to Page

Shelclair Rd

0375

Black Mountain SF

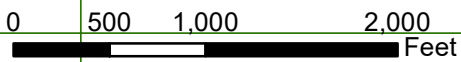
# 18

0092

Line Kiln Rd

Match to Page

19



White Mountain NF

HAVERHILL  
BENTON

# HAVERHILL

*Black Mountain SF*

18

Match to Page

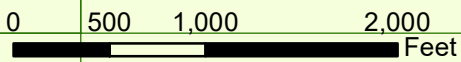
HAVERHILL  
BENTON

# 19

*White Mountain NF*

Match to Page

0



# HAVERHILL

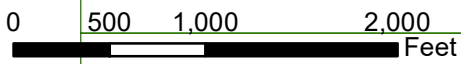
Match to Page 26

Match to Page 0

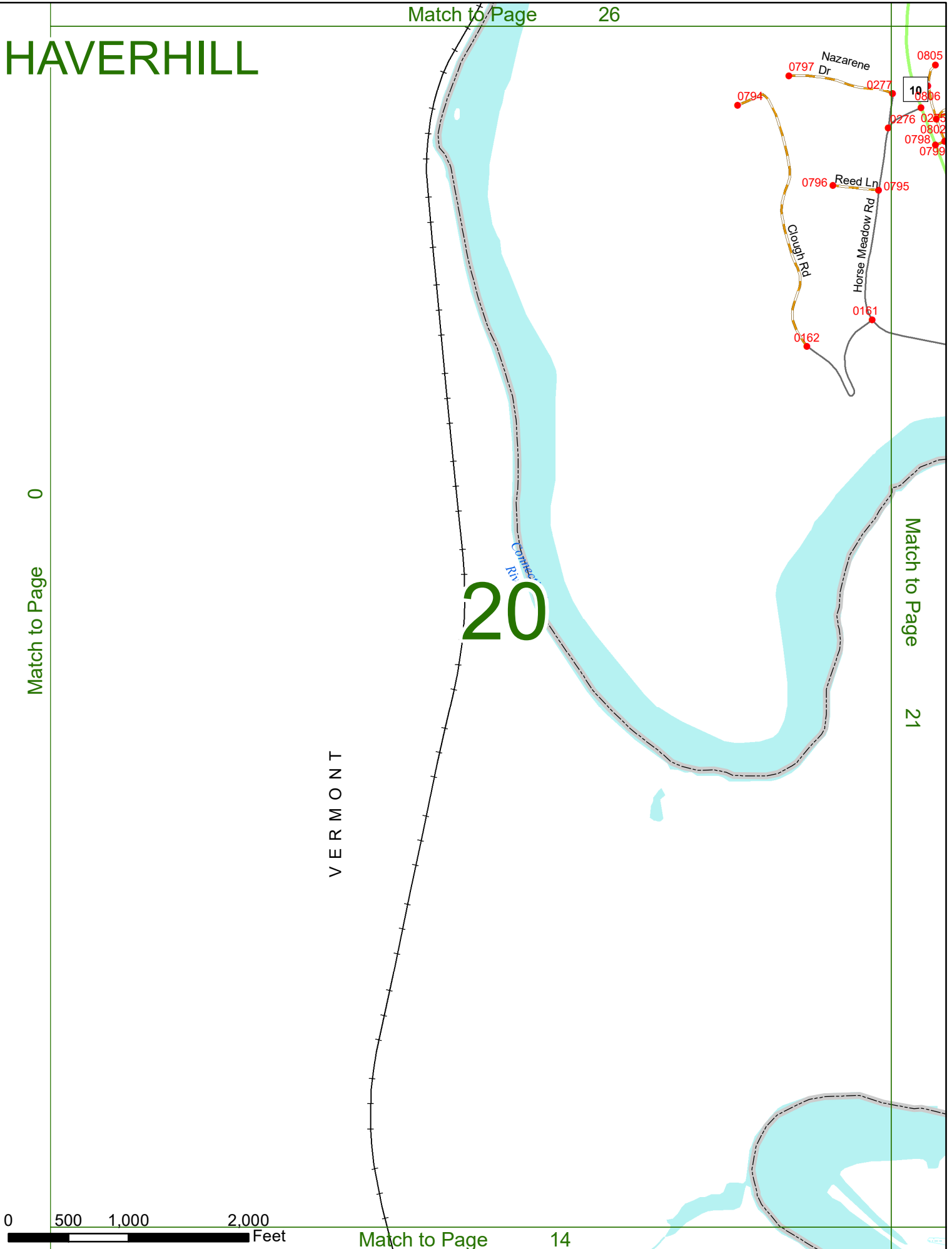
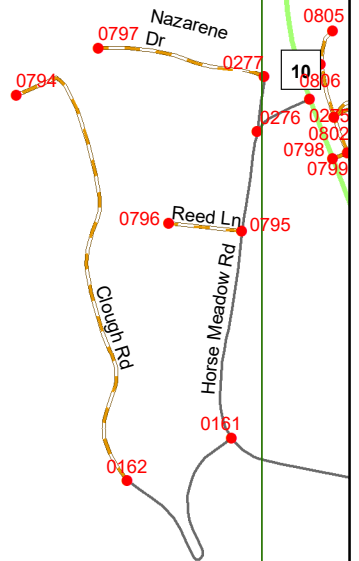
VERMONT

# 20

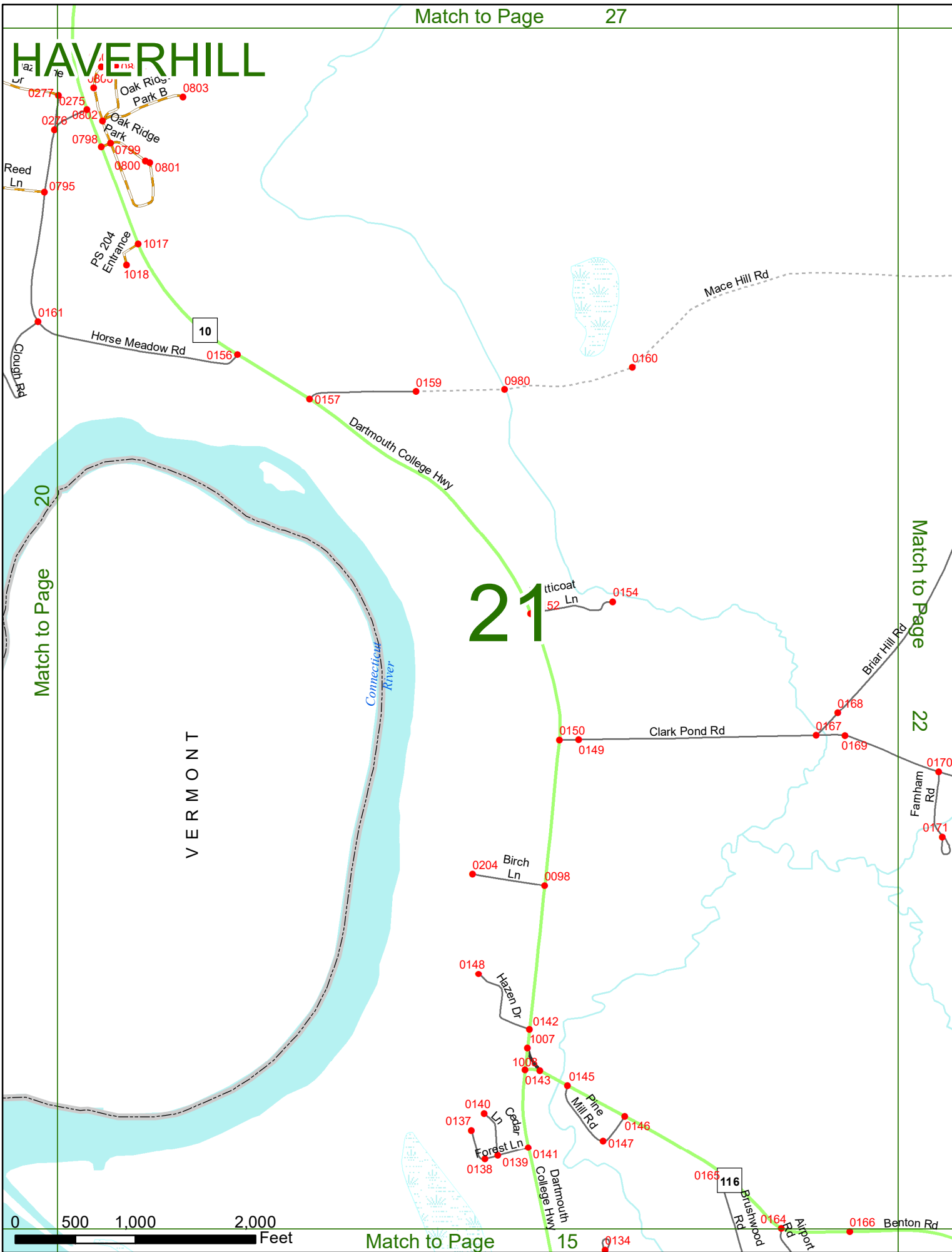
Match to Page 21



Match to Page 14



# HAVERHILL



Match to Page 20

Match to Page 22

# 21

Match to Page 15

0 500 1,000 2,000 Feet



# HAVERRHILL

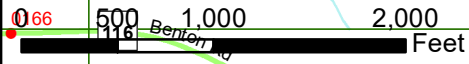
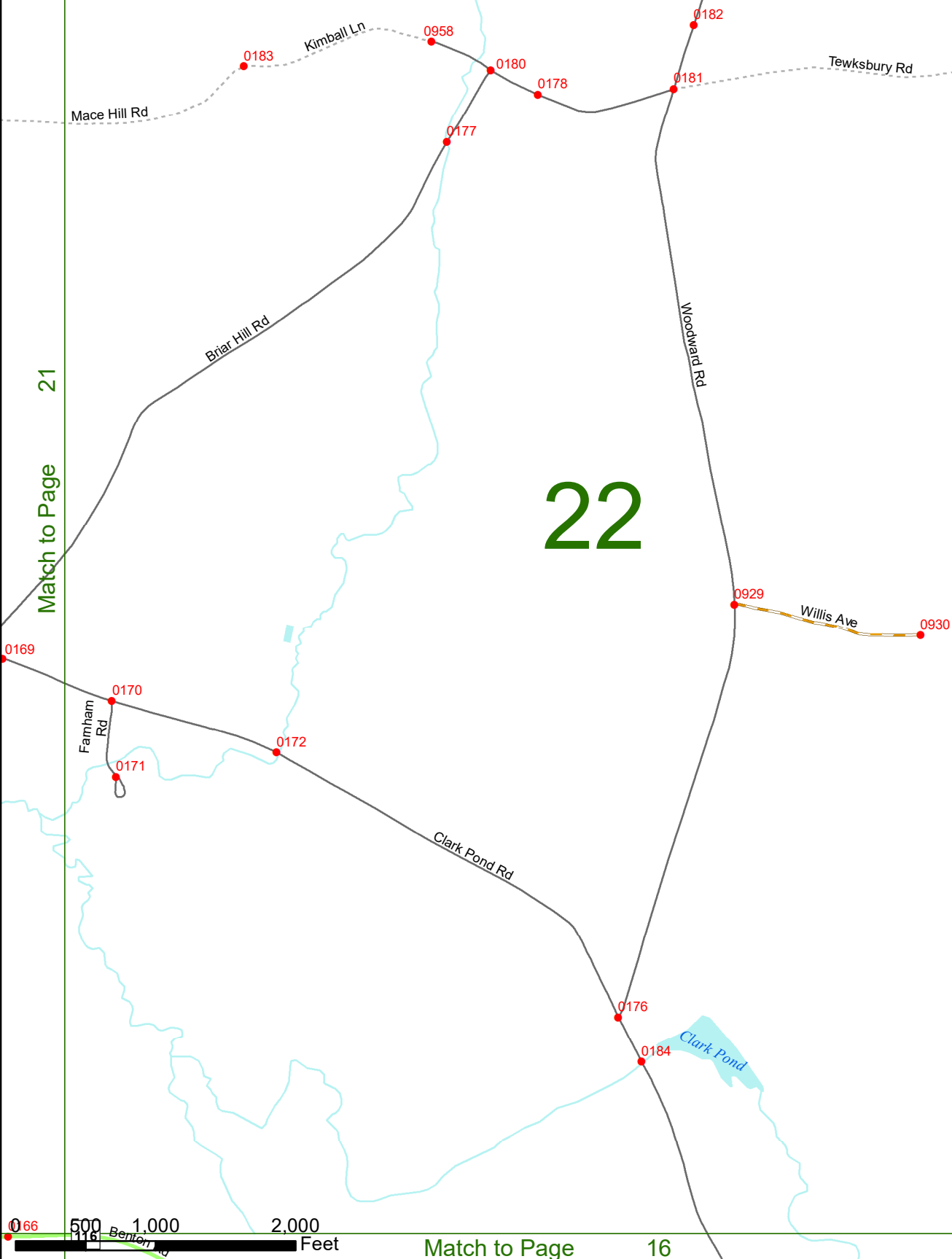
21

Match to Page

Match to Page

23

# 22



# HAVERHILL

Match to Page 29

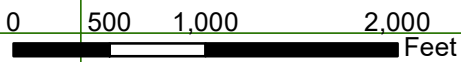
22

Match to Page

# 23

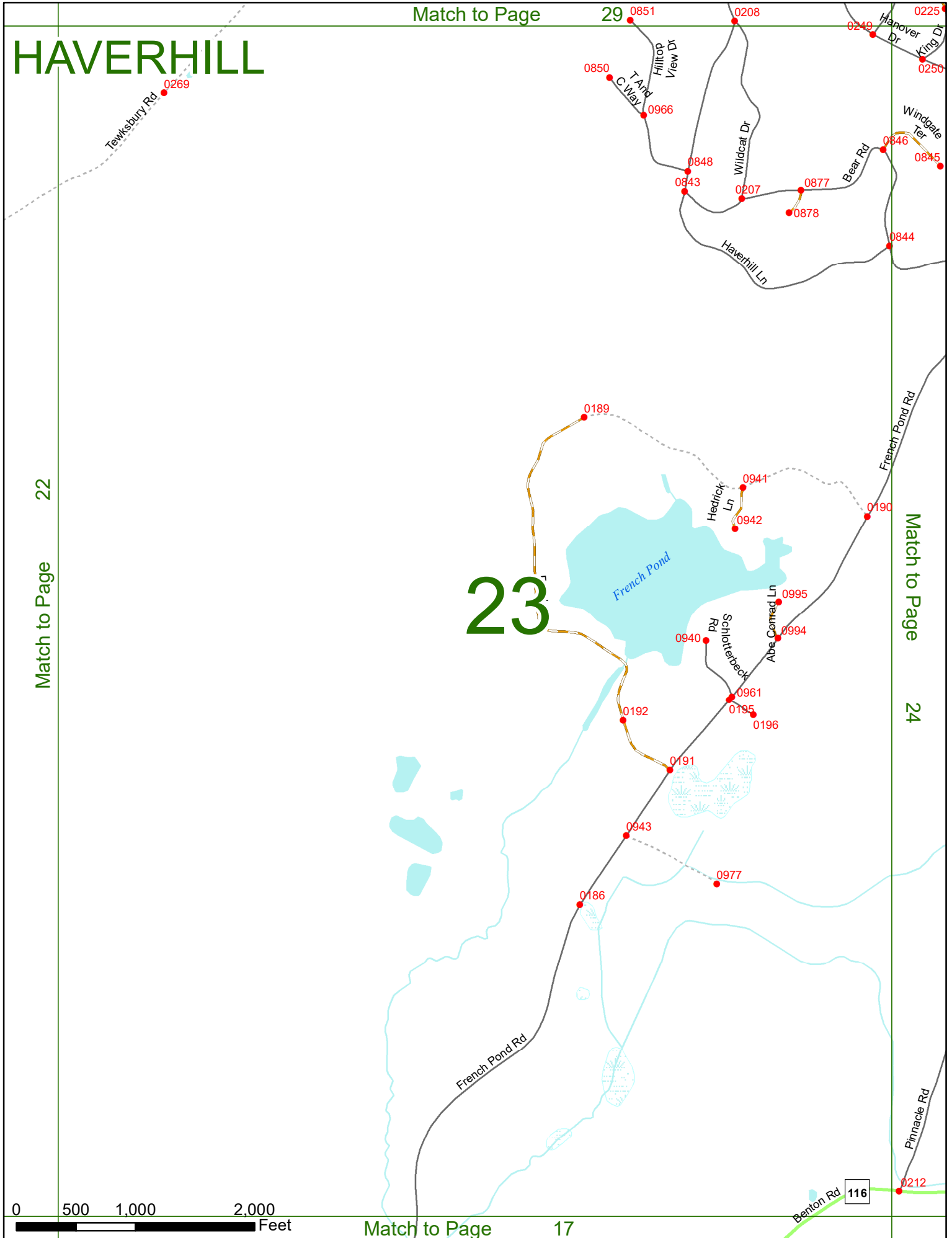
Match to Page

24



Match to Page

17



# HAVERHILL

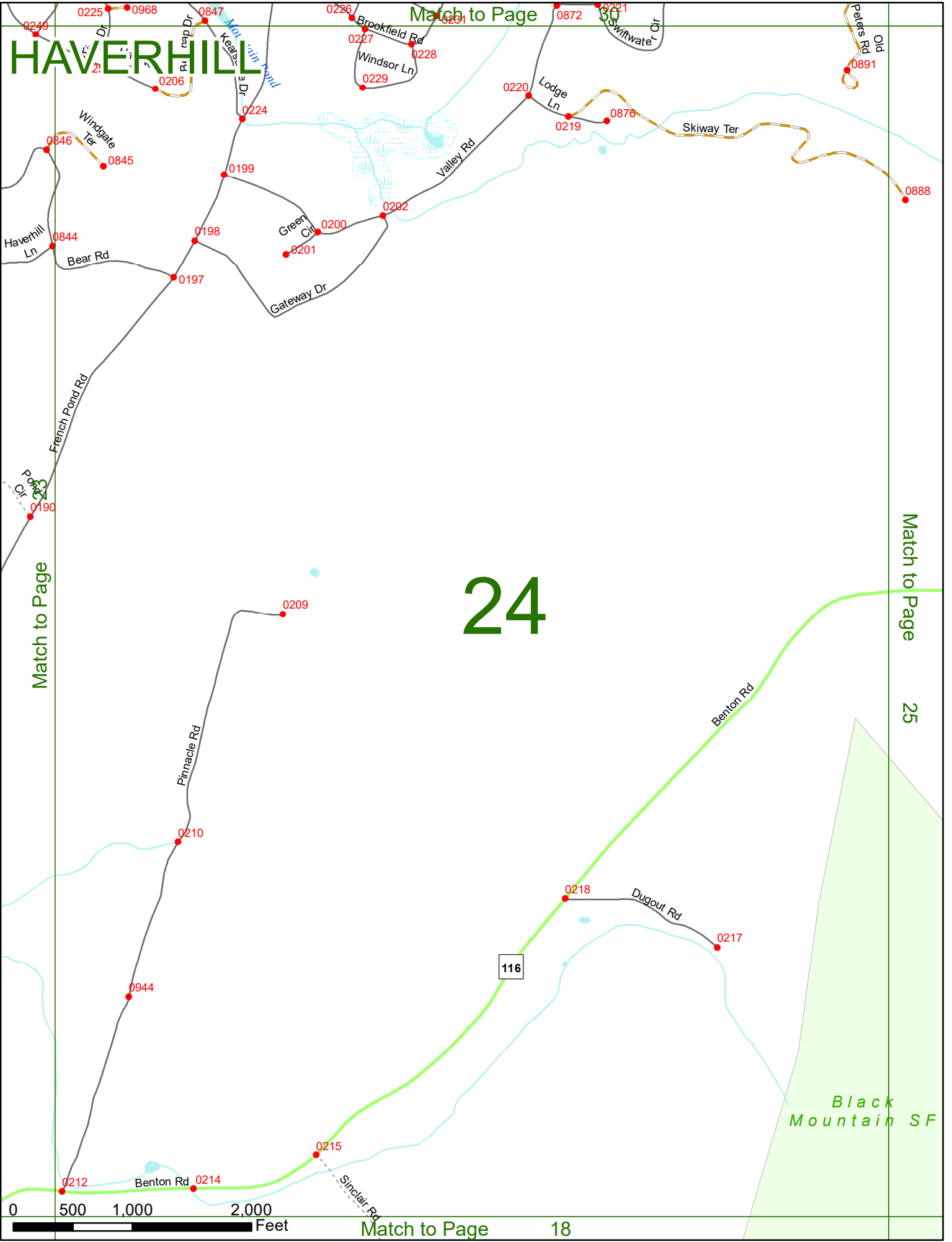
Match to Page 30

# 24

Match to Page 25

Match to Page 23

Match to Page 18



Black Mountain SF

Match to Page

31

# HAVERHILL

Peters Cir  
Skiway Ter  
0888

HAVERHILL BATH  
1006  
6147

LANDAFF BENTON  
Bradley Hill Rd

Hanson Way  
0055  
0056

0896

Rock Creek Dr

0895

Benton Rd

# 25

116

HAVERHILL BENTON  
6148

Coventry Rd

0058

Thompson Rd  
0052  
0051

Match to Page  
0049  
Scott Rd  
0050

0893  
Barber Rd  
0894

0045  
Bowles Rd

White Mountain NF

Howe Hill Rd  
0044  
0043

0146  
6774


Black Mountain SF

24

Match to Page

Match to Page

0



Match to Page

19

# HAVERHILL

Match to Page 0

VERMONT

# 26

Match to Page 27

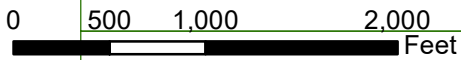
27

Connecticut River

0278

10

Dartmouth College Hwy



# HAVERHILL

Match to Page 33

26

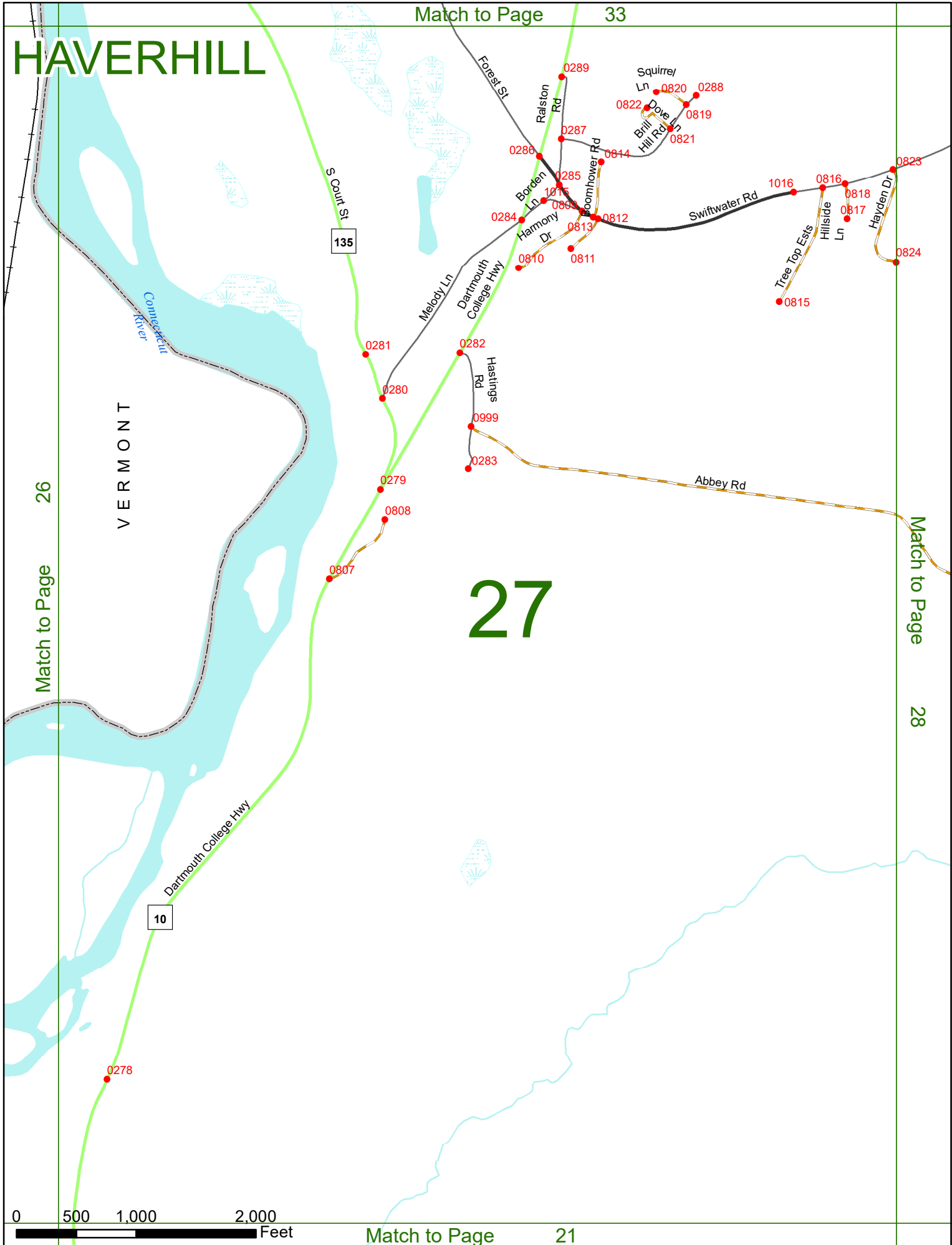
Match to Page

VERMONT

# 27

Match to Page

28



Match to Page 21

# HAVERHILL

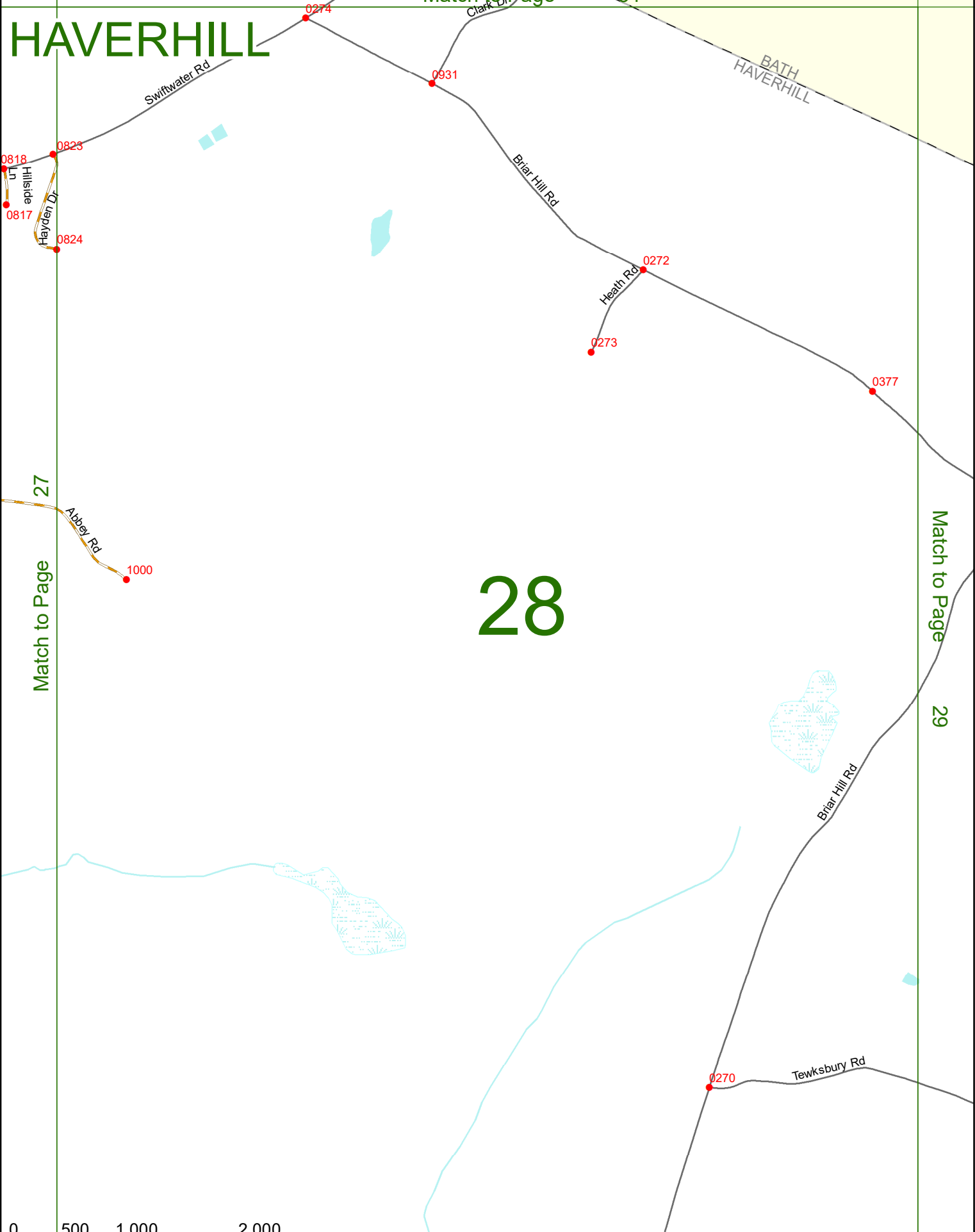
Match to Page 34

BATH  
HAVERHILL

Match to Page 27

Match to Page 29

# 28



Match to Page 22

# HAVERHILL

Match to Page 0

# 29

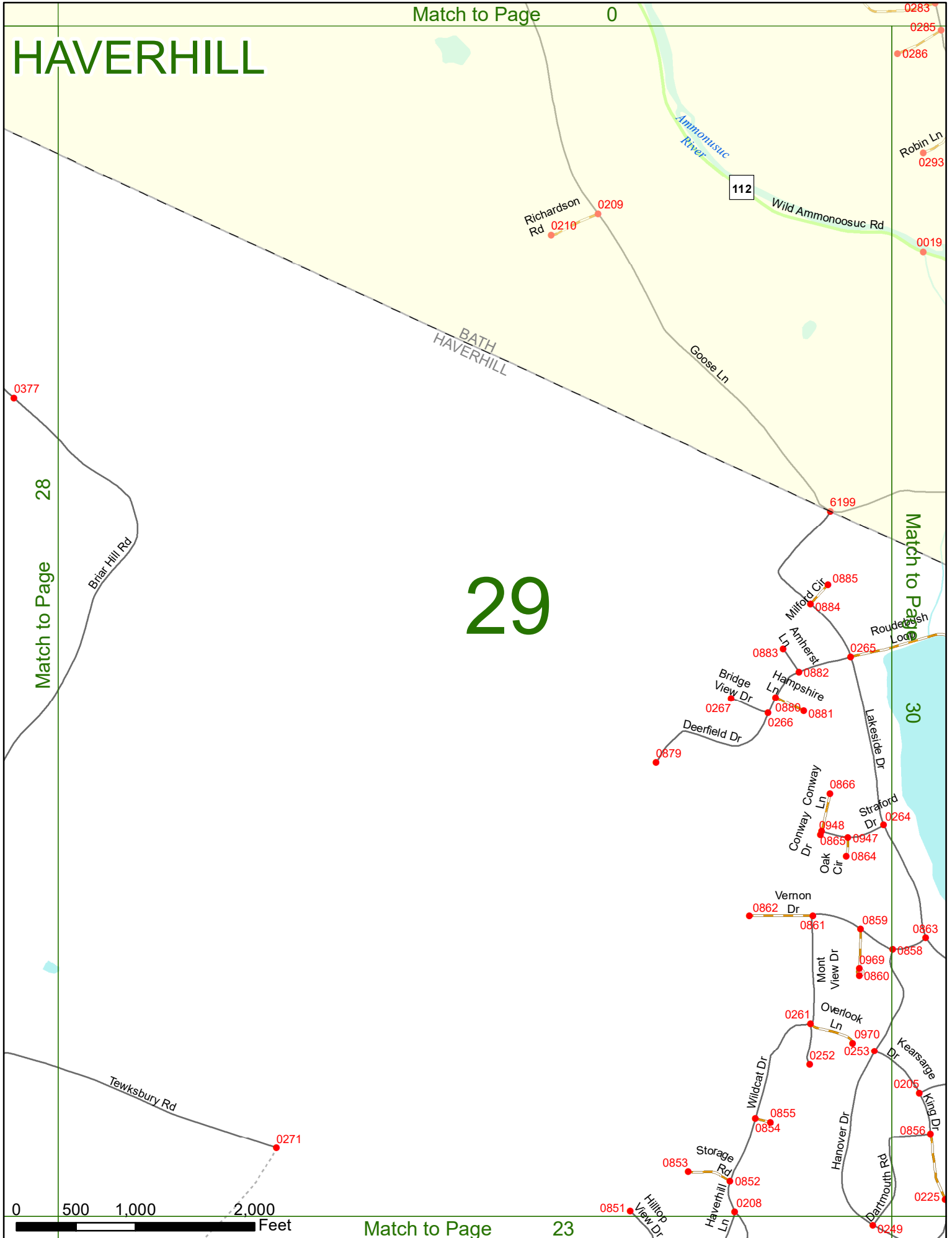
Match to Page 30

28

Match to Page

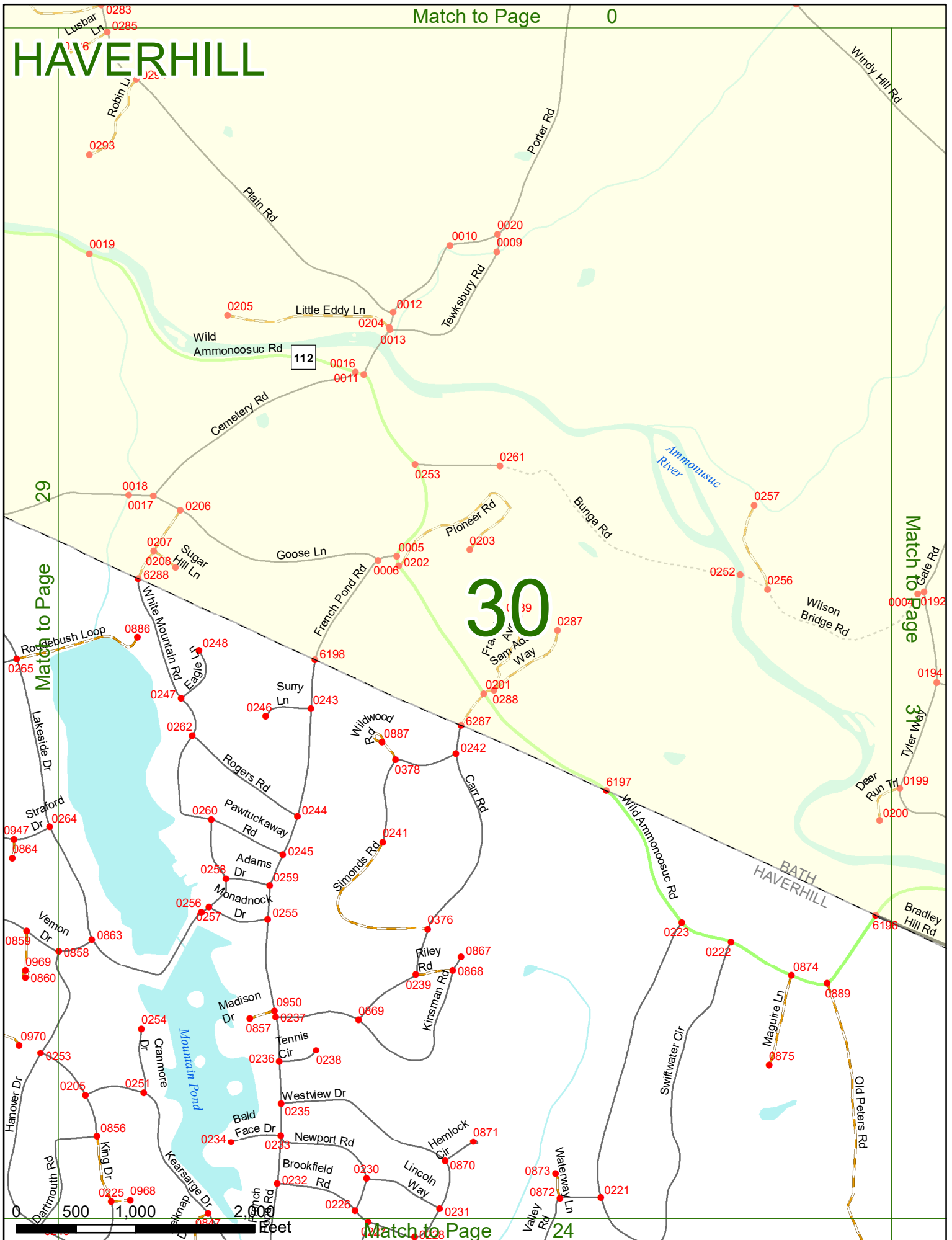


Match to Page 23





# HAVERHILL



29

Match to Page

Match to Page

Match to Page

Match to Page

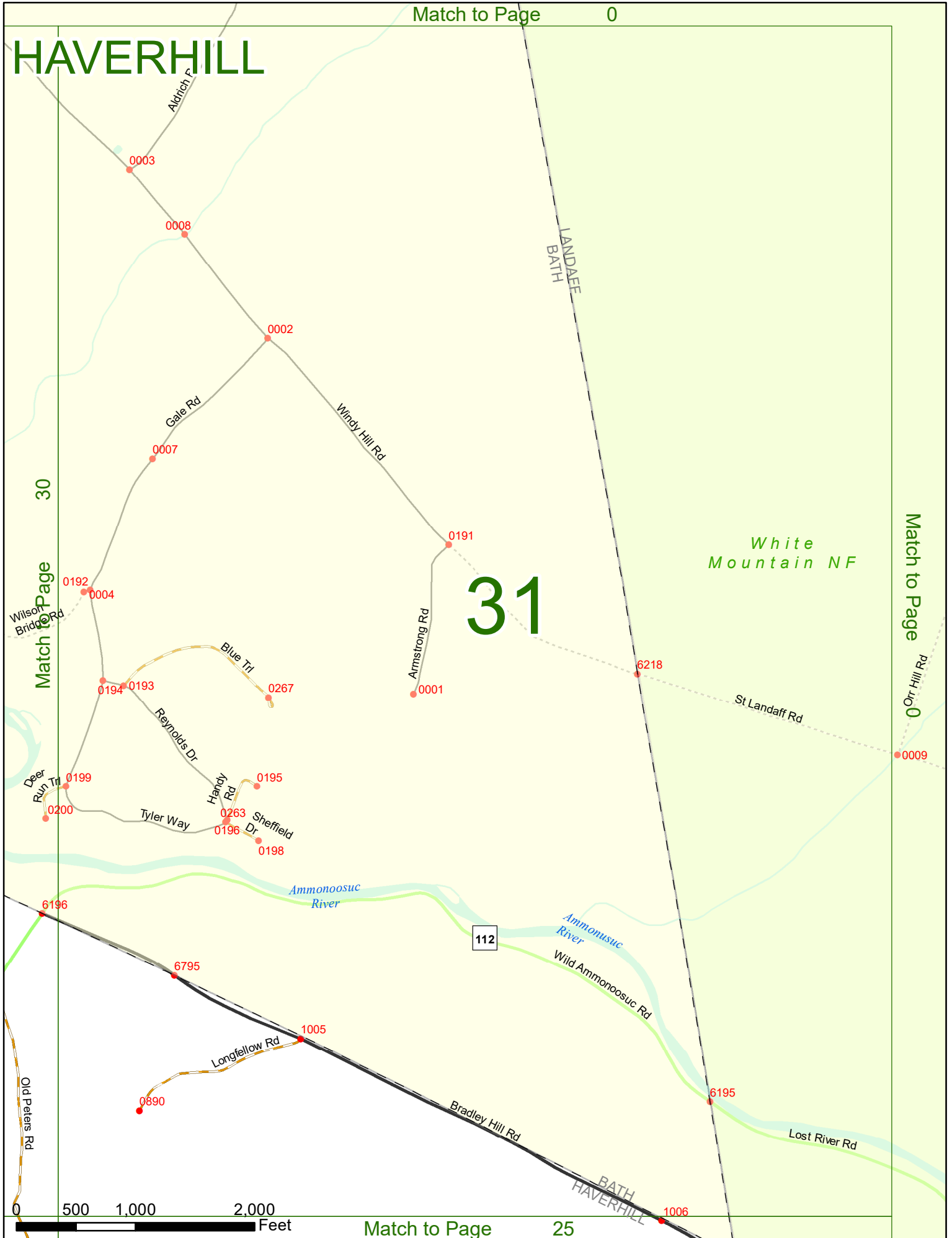
# 30



Match to Page

24

# HAVERHILL



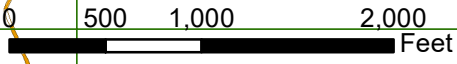
30

# 31

Match to Page 0

Match to Page

Match to Page 0



# HAVERRHILL

Match to Page 0

Match to Page 0

VERMONT

# 32

Match to Page 33

# 33

Monroe Rd

135

0364  
8478  
302  
0339

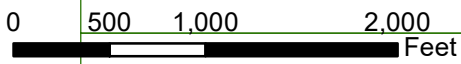
0839

Central St

0835

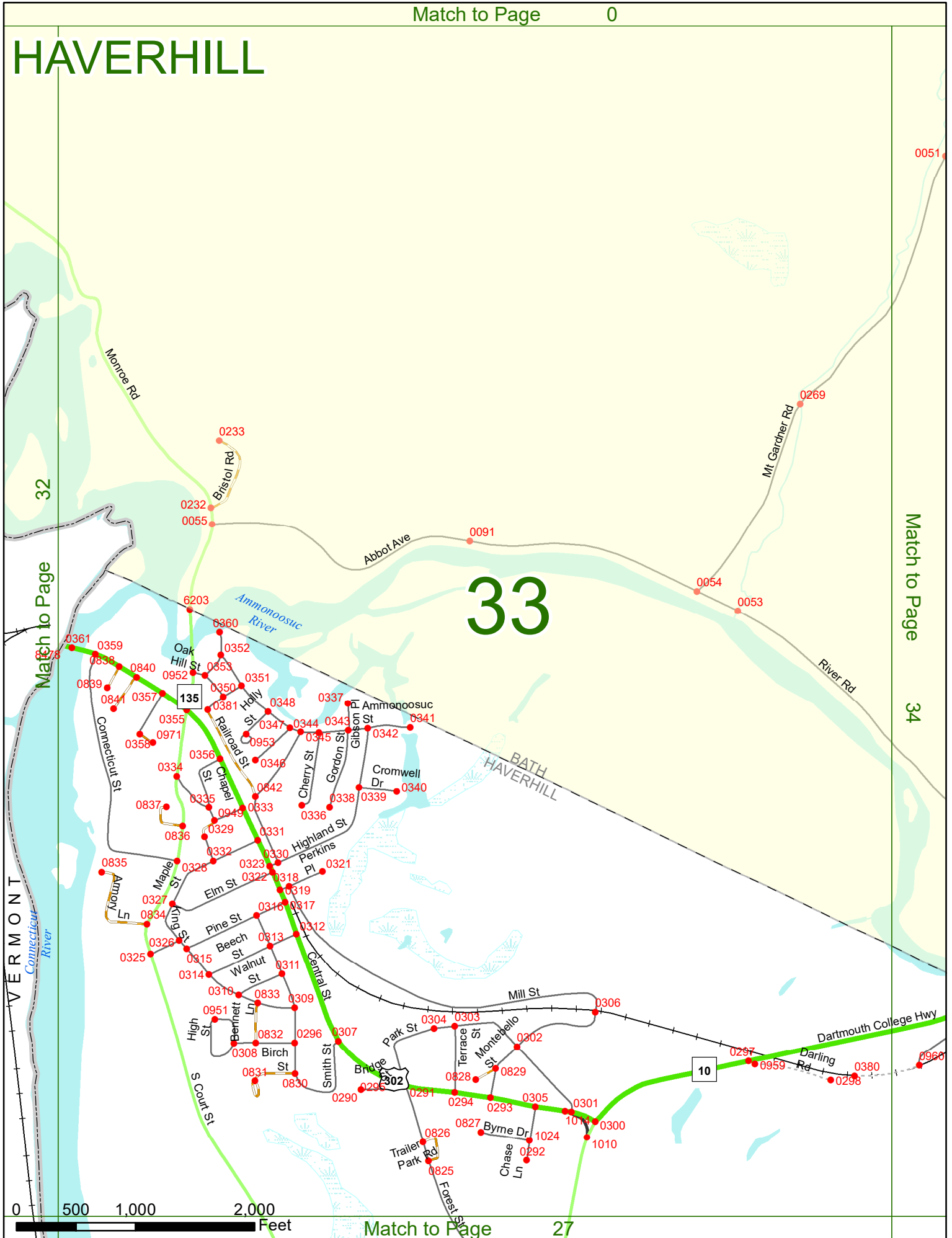
Armory Ln

Connecticut River



Match to Page 26

# HAVERHILL



32

Match to Page

Match to Page

34

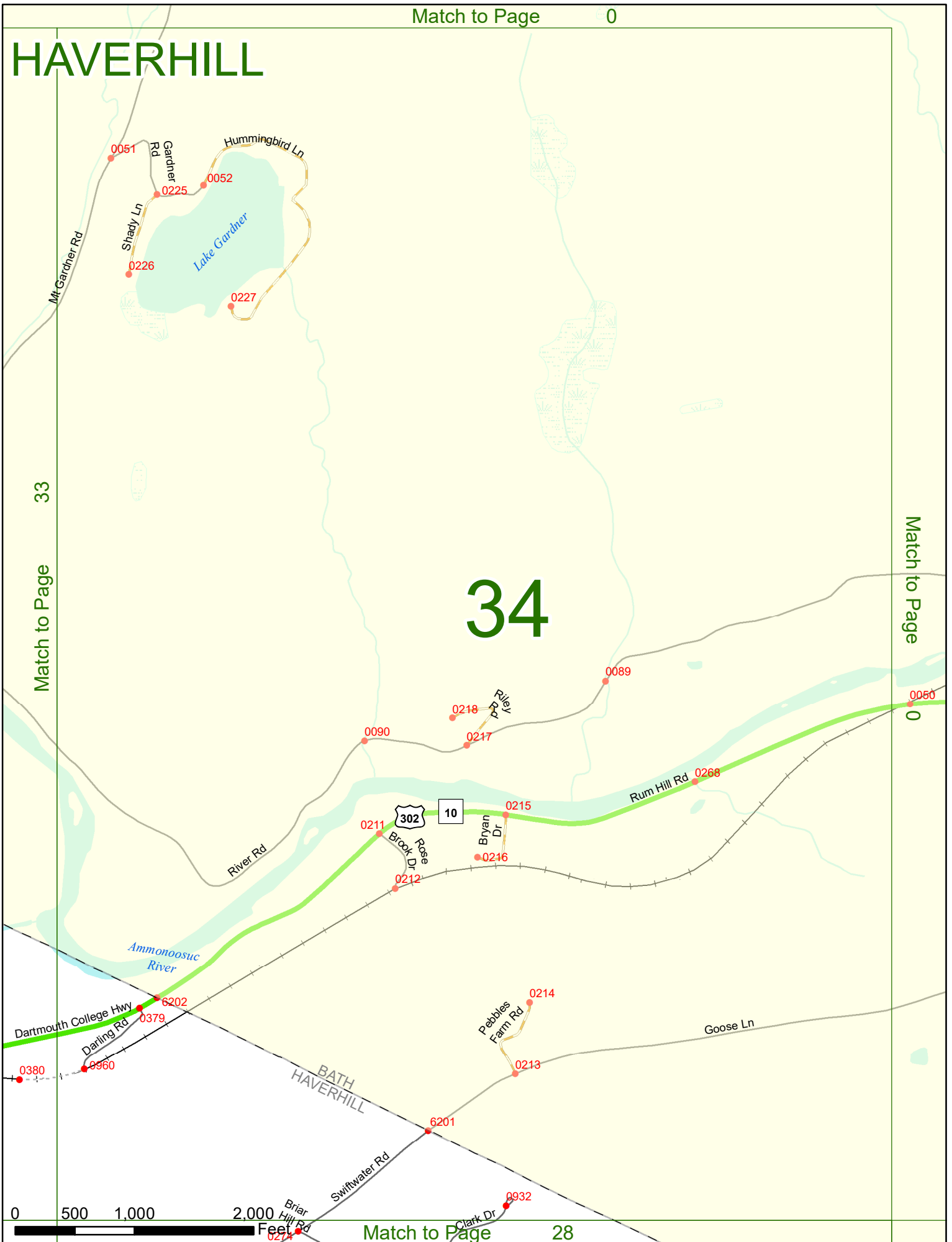
# 33

VERMONT



Match to Page 27

# HAVERHILL



33

Match to Page

# 34

Match to Page

0

0 500 1,000 2,000

Feet

Match to Page 28