

New Hampshire
DOT
 Department of Transportation

Maps and data sets are not guaranteed to be free from errors and omissions. Data is in a constant state of update and correction by various groups and agencies. Information displayed on this map is the best available at the time of publication.

2022 Nodal Reference Bookmap

LEGEND



NHDOT will accept crash locations based on the State of NH Uniform Police Traffic Accident Report.

Crash occurred on:

Option 1 Street Address
 123 Main Street

Option 2 Route No and/or Distance from NESW Intesecting Road, Bridge,
 Street name Intersecting Street Town/County line
 Main Street 500 E Oak Street

Option 3 First Node Distance from First Node Second Node
 515 212 632

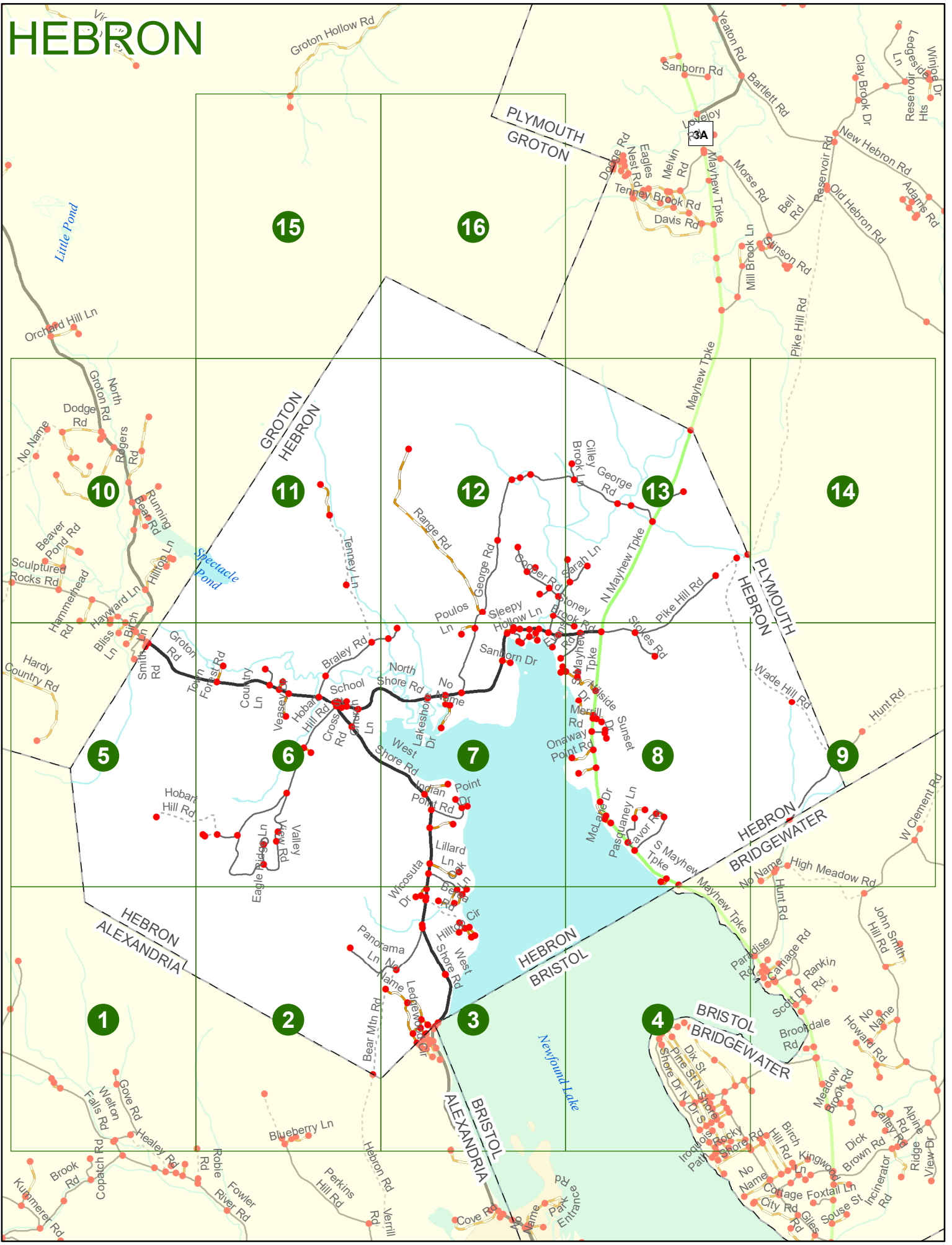
Option 4 Route No and/or Mile Marker on Interstate Only NESW Mile (Marker)
 Street name
 189S 700 feet S 36.8

Option 3 – Example

Street Name Loudon Road
First Node 803
Distance from First Node 318 Ft
Second Node 813



HEBRON



HEBRON

HEBRON
ALEXANDRIA

1

0

Match to Page

Match to Page

2

0404
Cream Hill Rd

0179

0142

0146

0417

0416

0163

0437

Wilton Falls Rd

Gove Rd

0471

0461

0162


Brook Rd

0160

Healey Rd

0467

Robie Rd




HEBRON

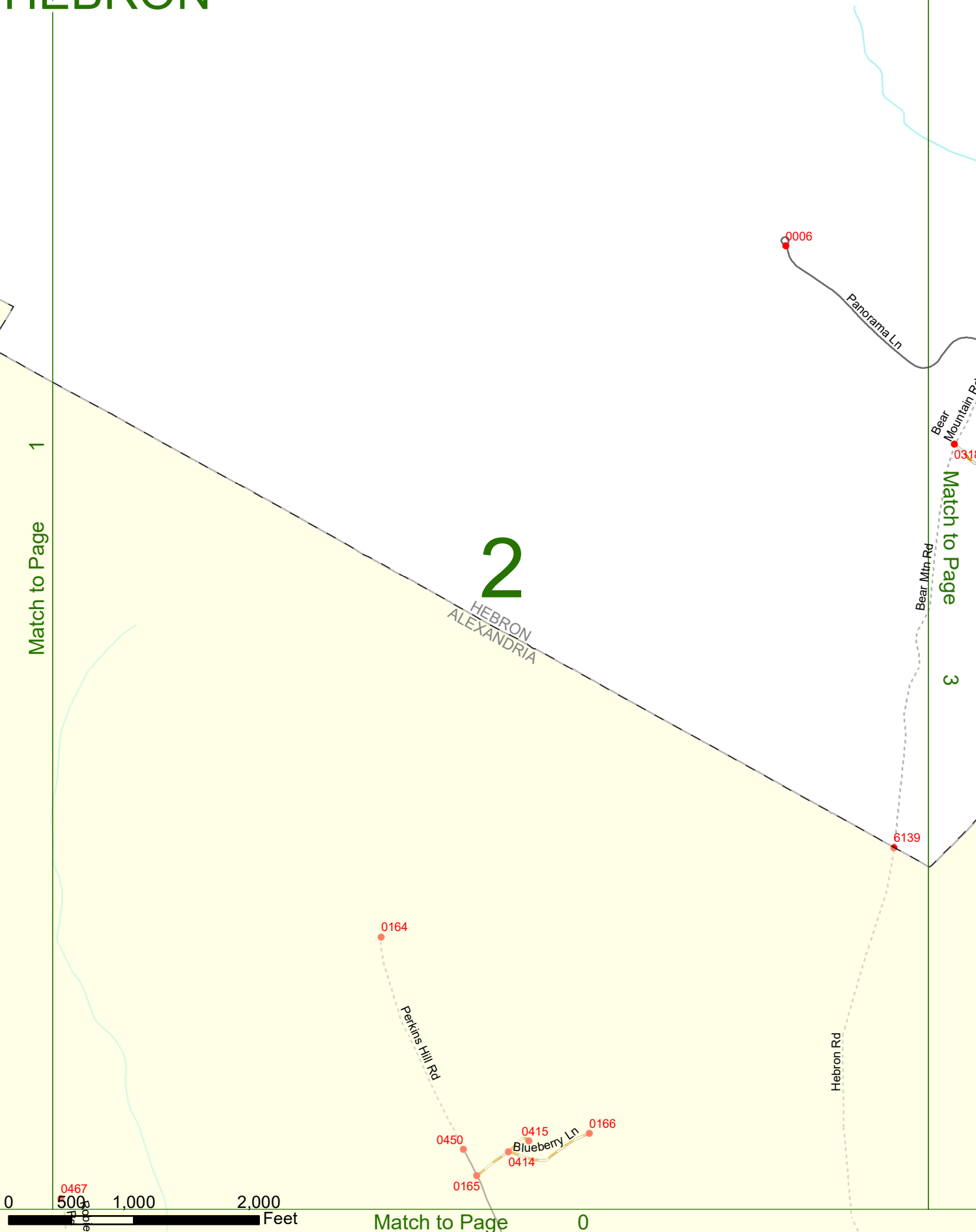
Match to Page 1

2

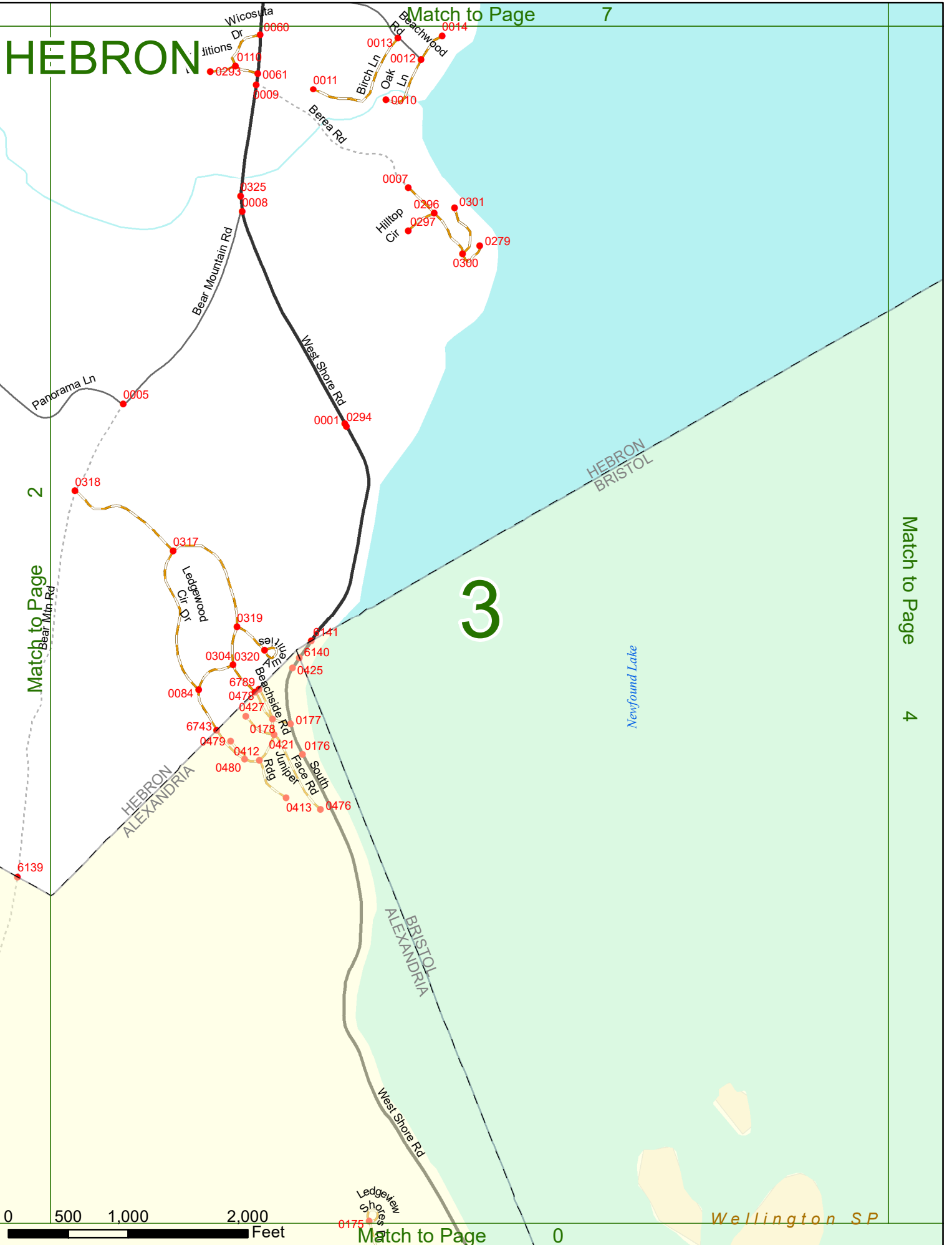
Match to Page 3



Match to Page 0



HEBRON



0 500 1,000 2,000 Feet

Ledgeview school
0175

Match to Page

0

Wellington SP

2

Match to Page

3

Match to Page

4

7

HEBRON
BRISTOL

HEBRON
ALEXANDRIA

BRISTOL
ALEXANDRIA

Newfound Lake

HEBRON


Match to Page 8

Match to Page 3

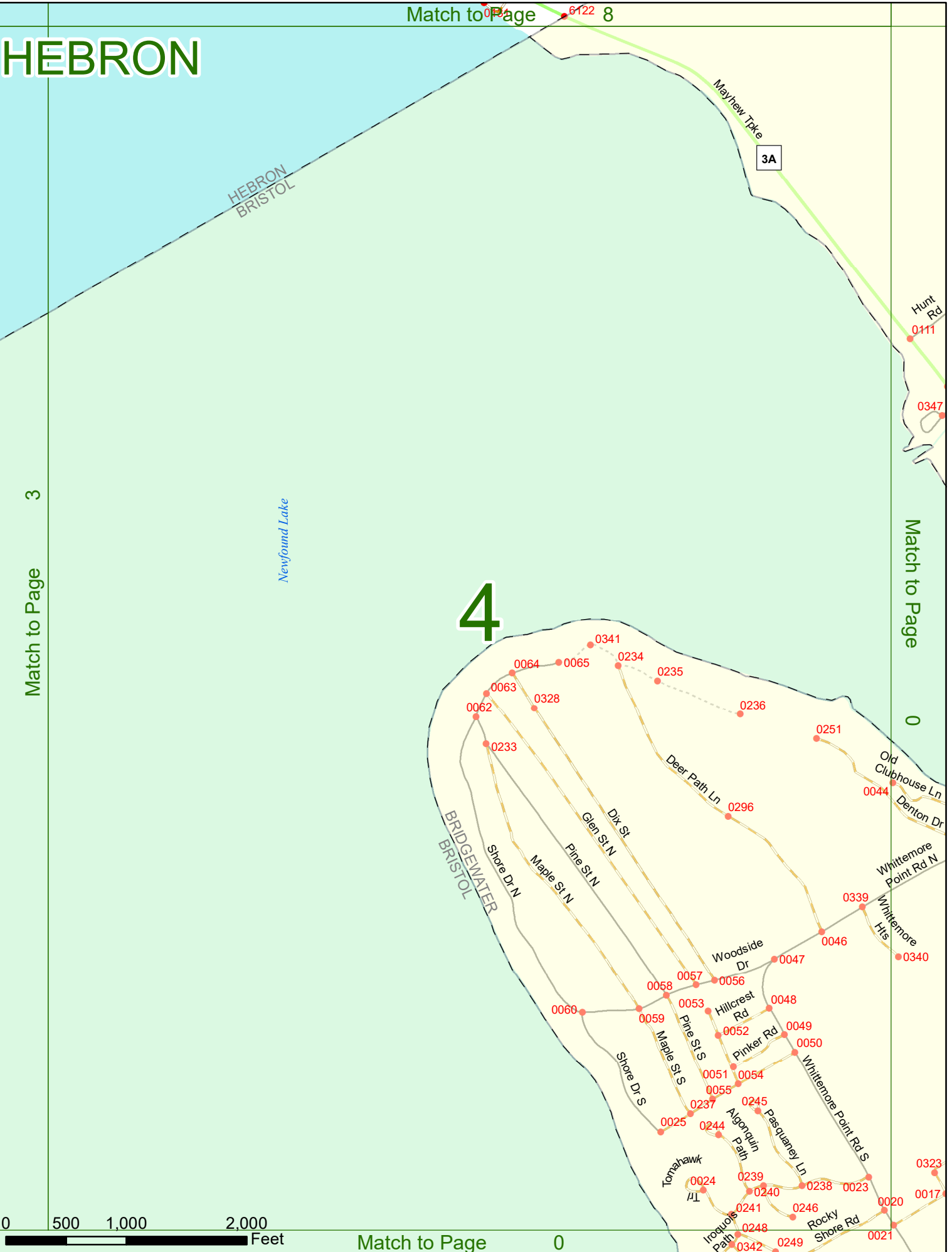
Match to Page 0

Newfound Lake

4



Match to Page 0



HEBRON

Match to Page 10

Match to Page 6

5

0108

0177

0103

0104

0003

0195

0001

0102

6278

0101

0202

0002

Hardy Country Rd

GROTON
HEBRON

Groton Rd

0

Match to Page

GROTON
ALEXANDRIA

0110

HEBRON
ALEXANDRIA

0059

Hobart Hill Rd

0289
0069

0 500 1,000 2,000 Feet

Match to Page

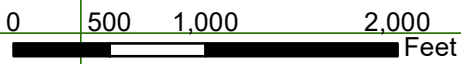
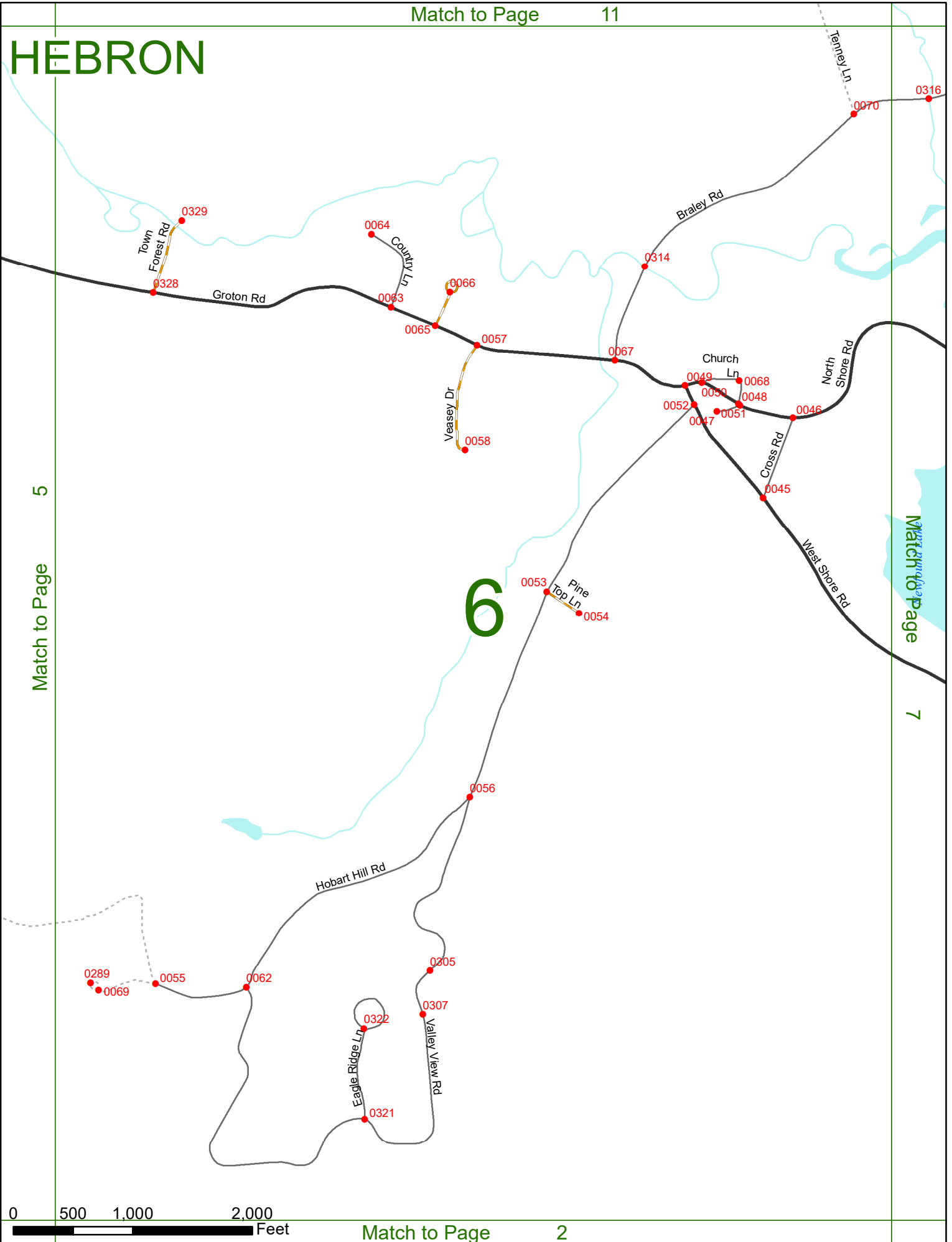
1

HEBRON

Match to Page 5

Match to Page 7

6



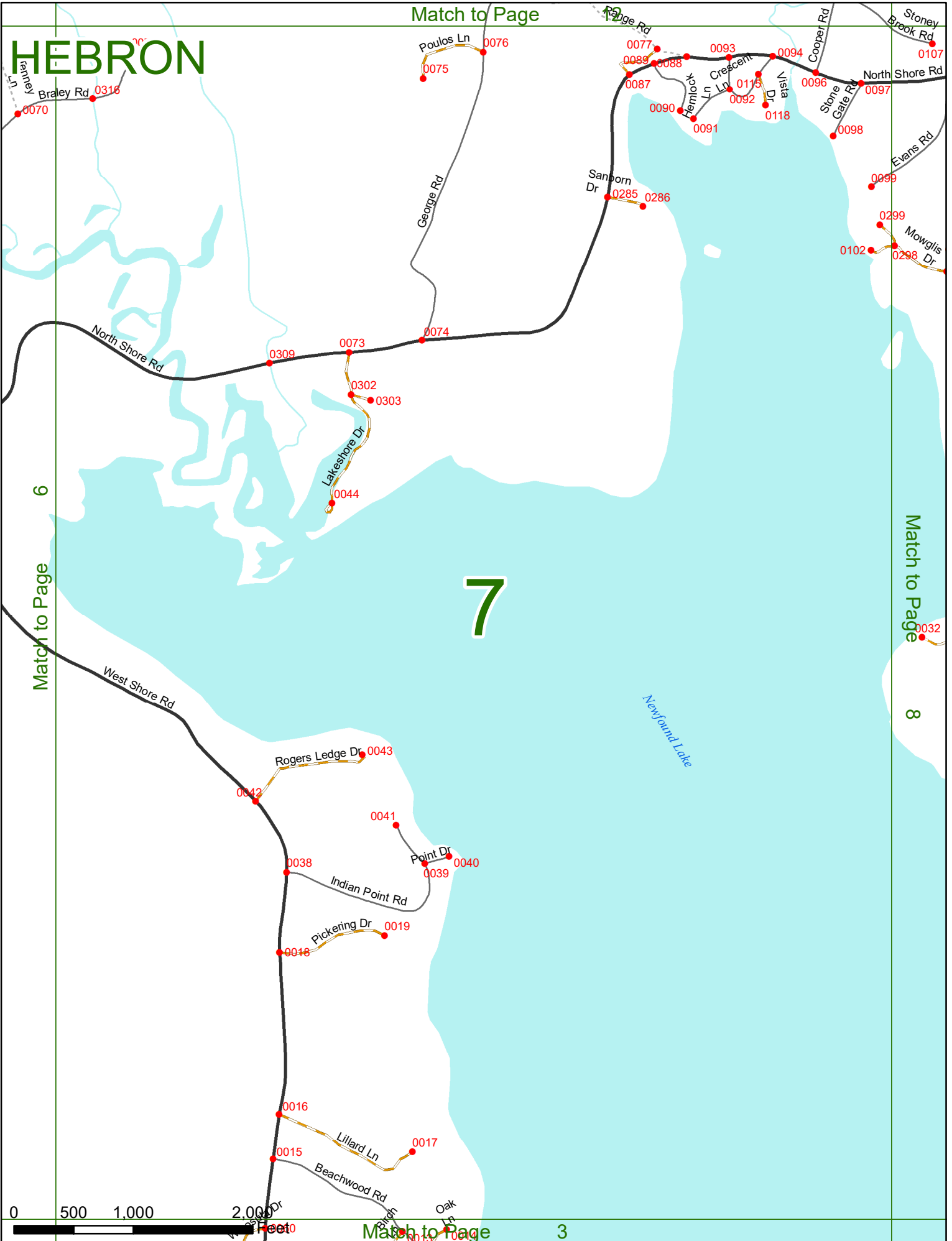
HEBRON

Match to Page

Match to Page 6

Match to Page 8

7



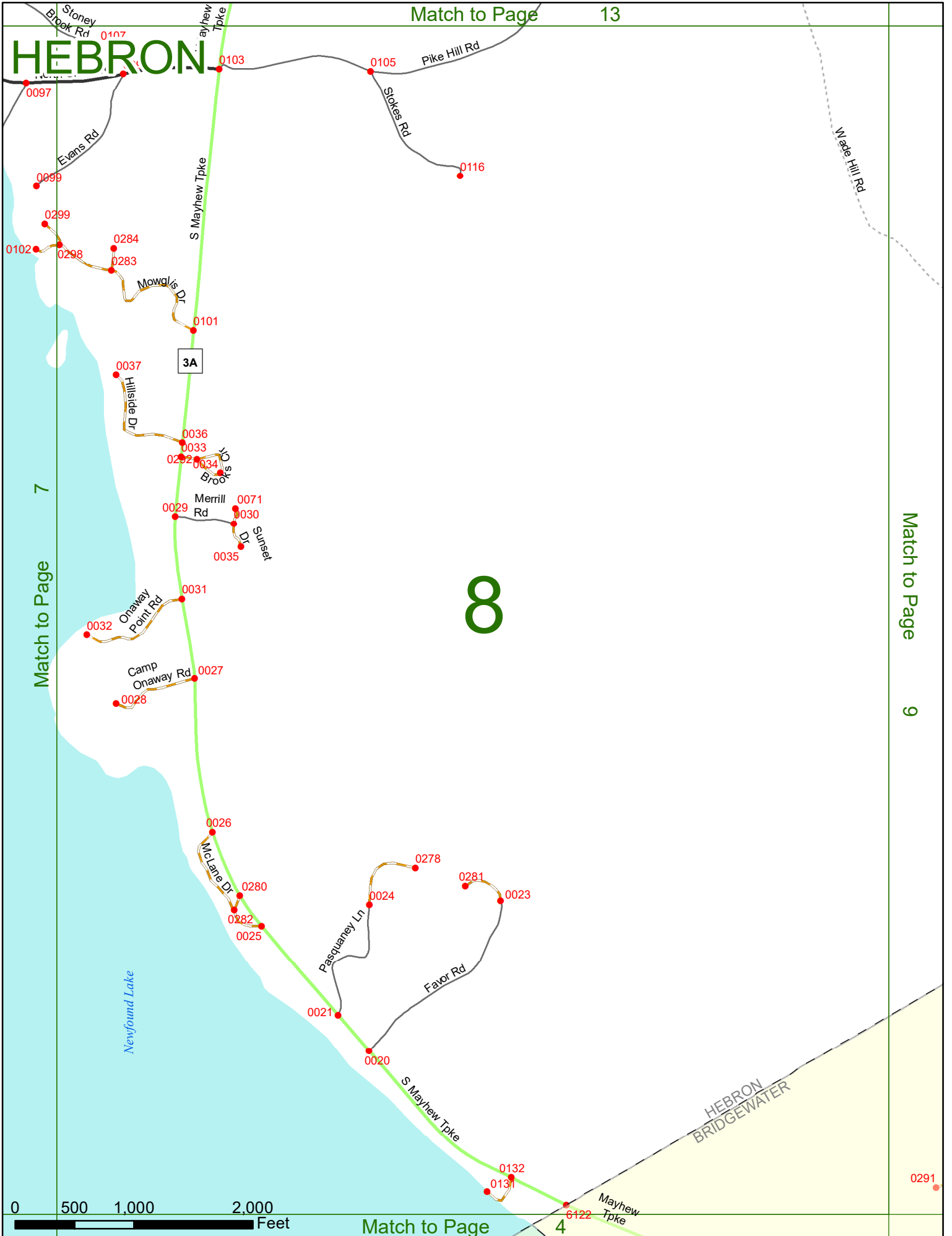
0 500 1,000 2,000

Feet

Match to Page

3

HEBRON



Match to Page 7

Match to Page 9

8

0 500 1,000 2,000 Feet


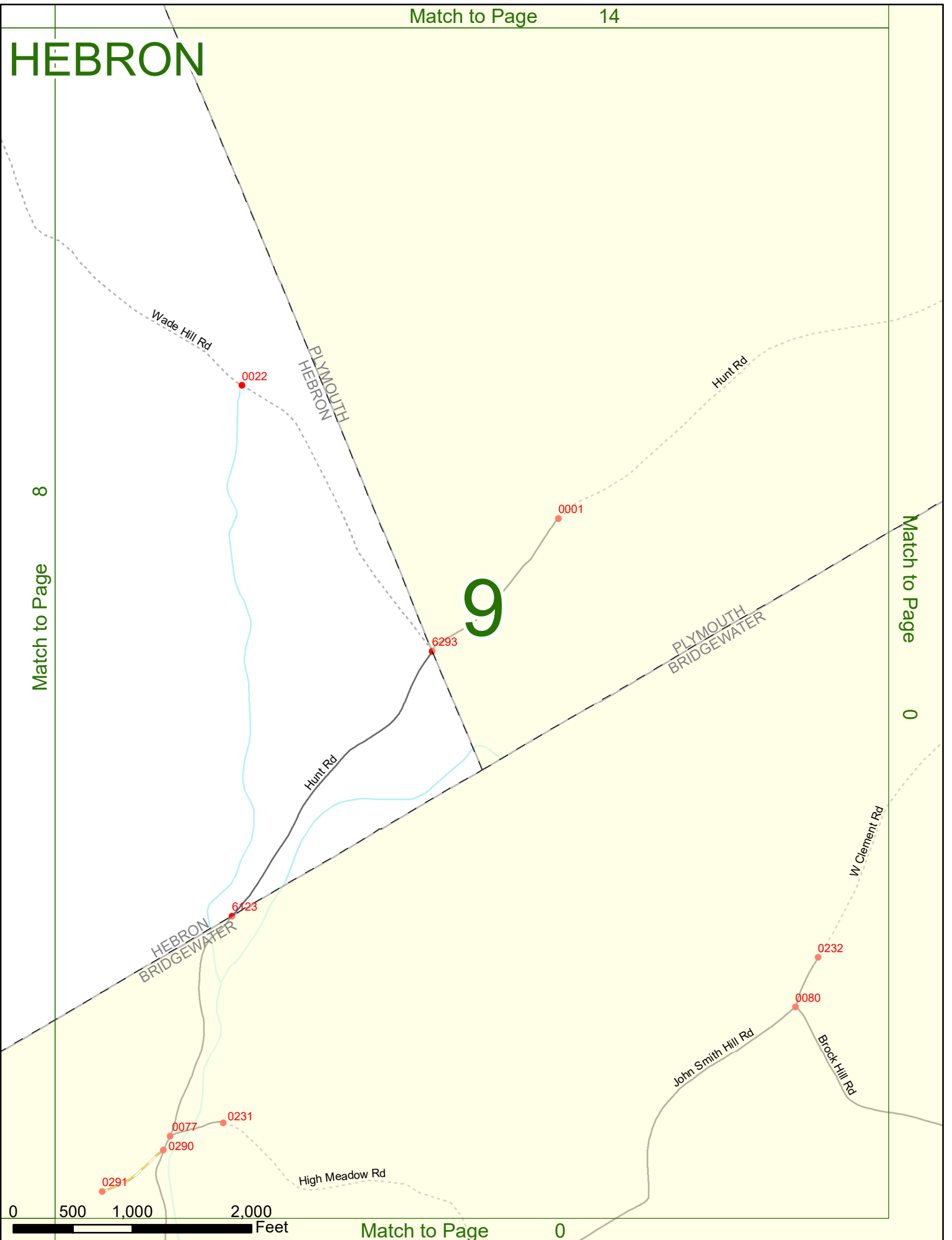
Match to Page 4

HEBRON

9

Match to Page 8

Match to Page 0

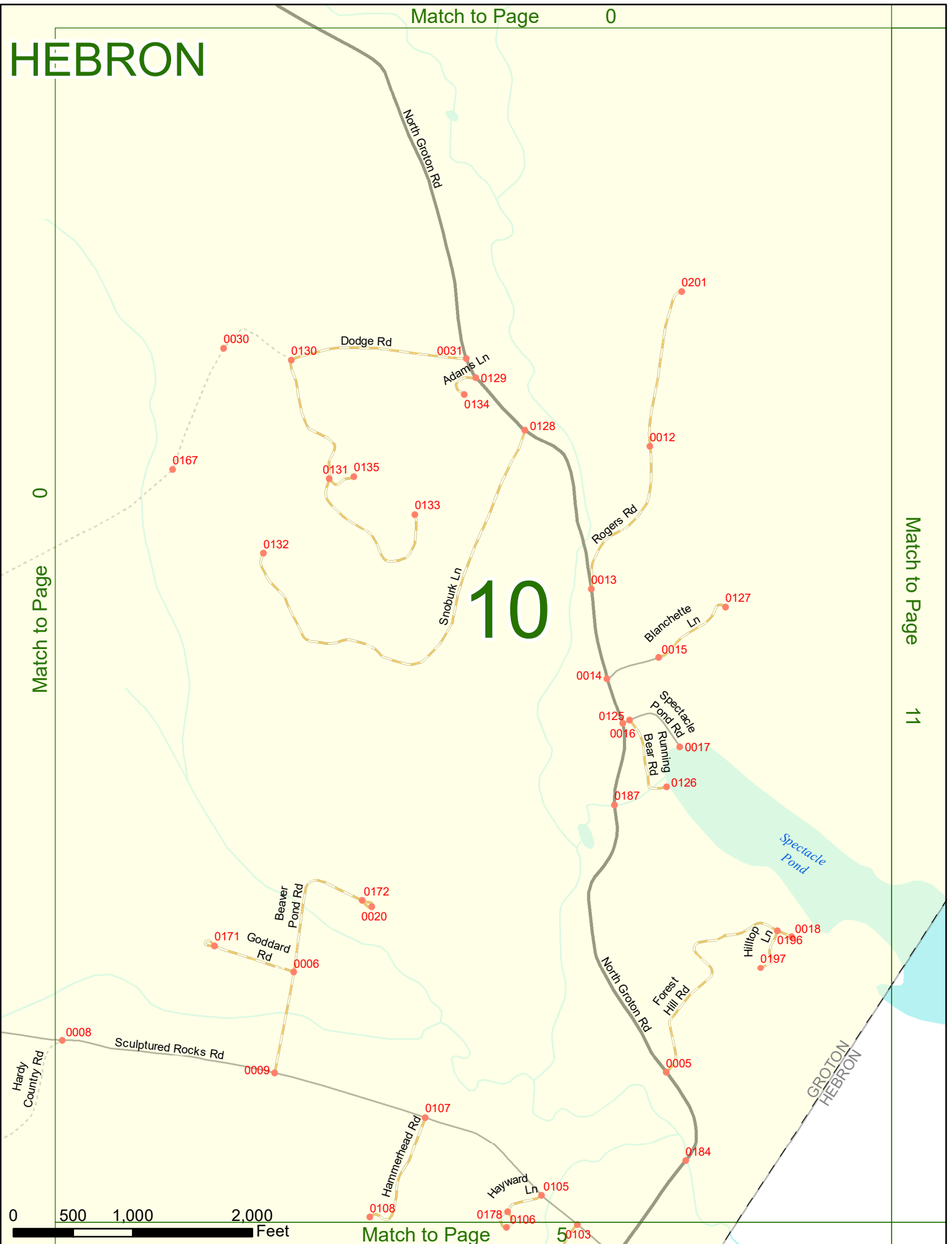


HEBRON

Match to Page 0

Match to Page 11

10



0 500 1,000 2,000 Feet

HEBRON

Match to Page 10

GROTON
HEBRON

11

Match to Page 12

12

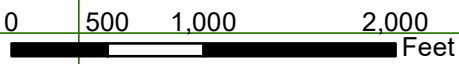
Spectacle
Pond

0287

0130

Tenney Ln

0079




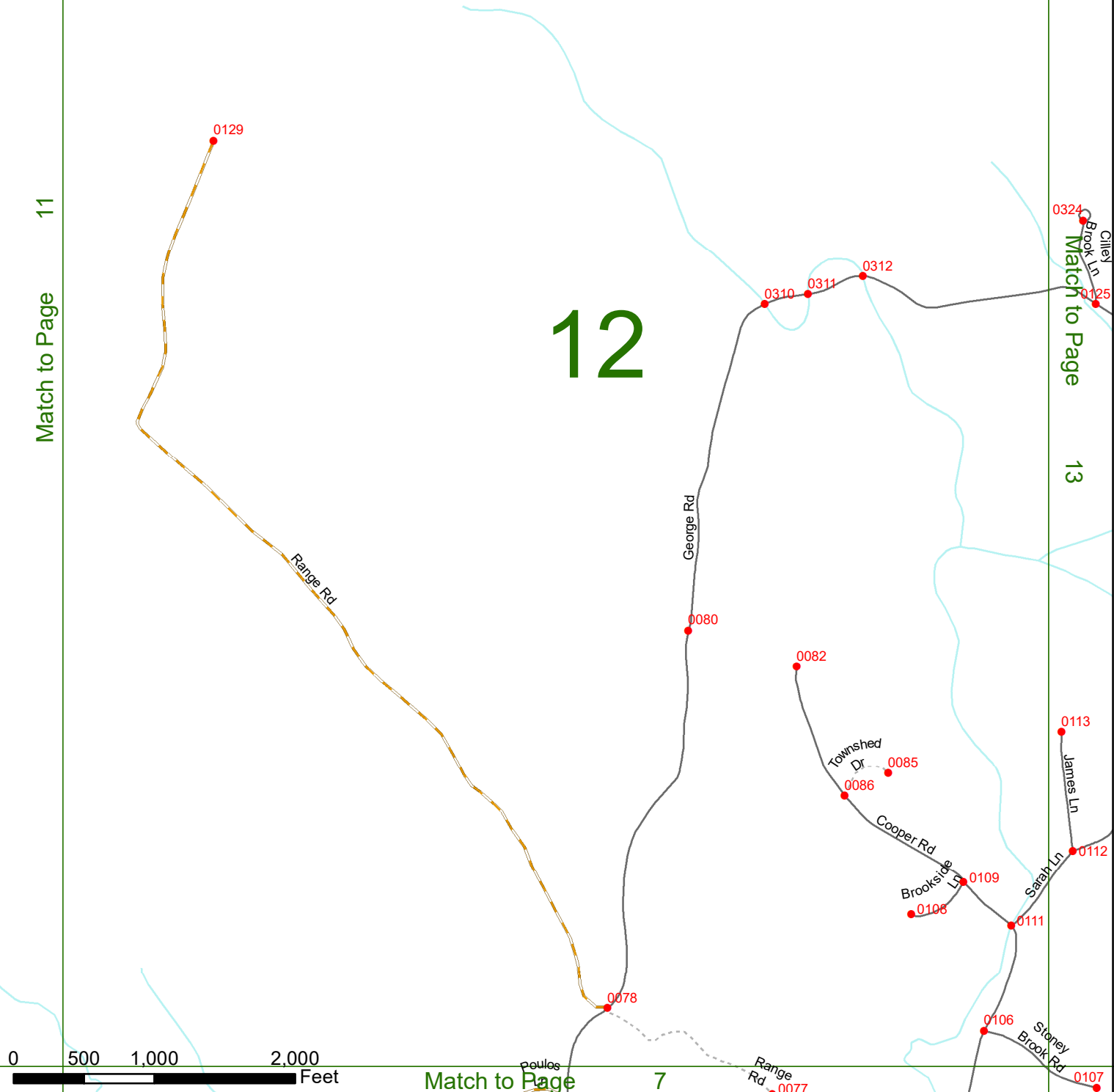
HEBRON

PLYMOUTH
HEBRON

Match to Page 11

Match to Page 13

12

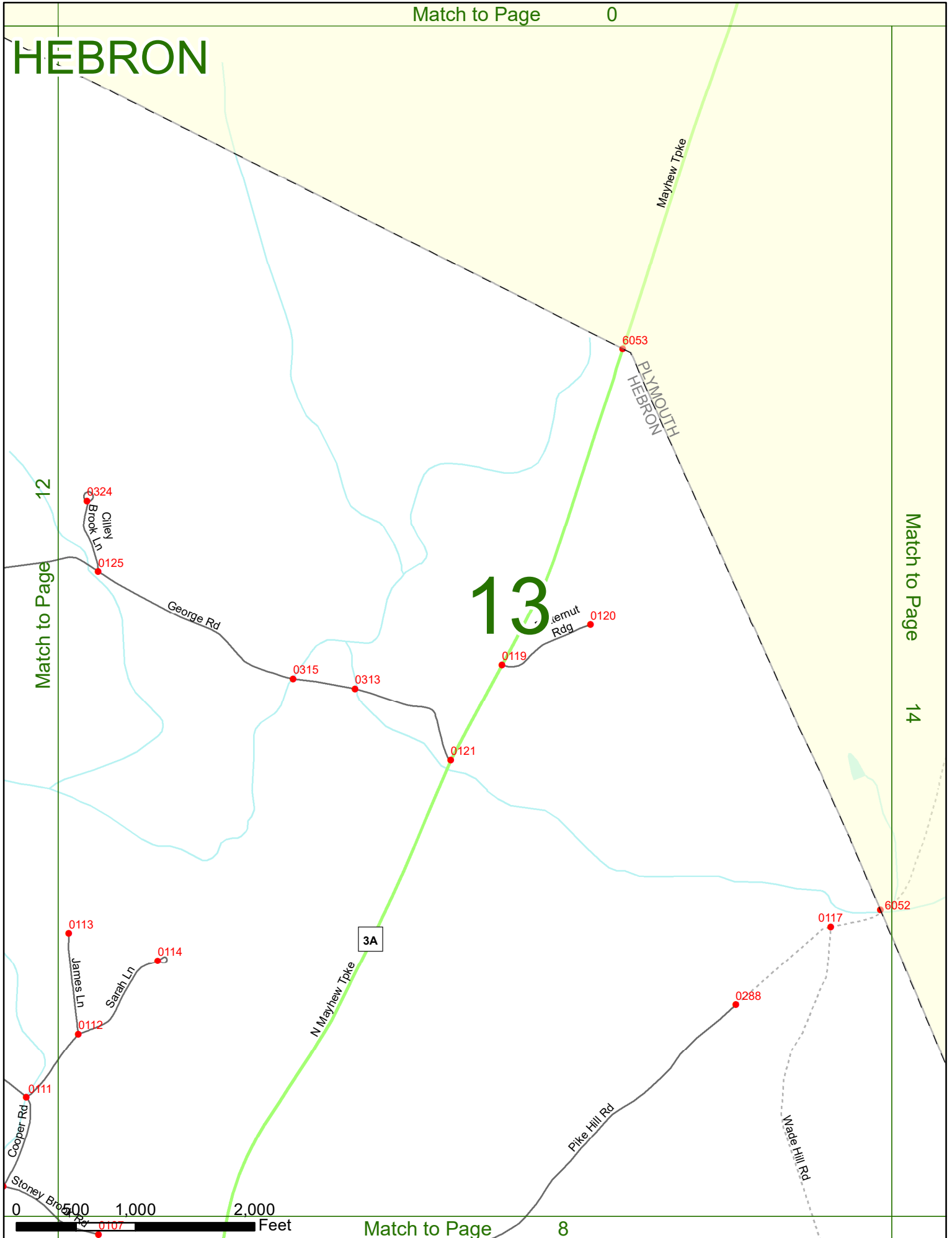


Match to Page 7

7

Range Rd 0077

HEBRON



12

Match to Page

Match to Page

14

13



HEBRON

13

Match to Page

14

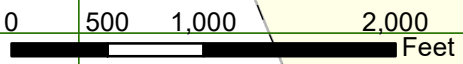
Match to Page

0

Pike Hill Rd

6052

PLYMOUTH
HEBRON



HEBRON

Match to Page 0

Groton
Hollow Rd
019
0043

0

Match to Page

15

Match to Page

16

GROTON
HEBRON

0 500 1,000 2,000 Feet

Match to Page 11

Match to Page

0

HEBRON

PLYMOUTH
GROTON

15

Match to Page

16

Match to Page

0

GROTON
HEBRON

0 500 1,000 2,000 Feet

Match to Page

12