

New Hampshire
DOT
 Department of Transportation

Maps and data sets are not guaranteed to be free from errors and omissions. Data is in a constant state of update and correction by various groups and agencies. Information displayed on this map is the best available at the time of publication.

2022 Nodal Reference Bookmap

LEGEND



NHDOT will accept crash locations based on the State of NH Uniform Police Traffic Accident Report.

Crash occurred on:

Option 1 Street Address
 123 Main Street

Option 2 Route No and/or Distance from NESW Intesecting Road, Bridge,
 Street name Intersecting Street Town/County line
 Main Street 500 E Oak Street

Option 3 First Node Distance from First Node Second Node
 515 212 632

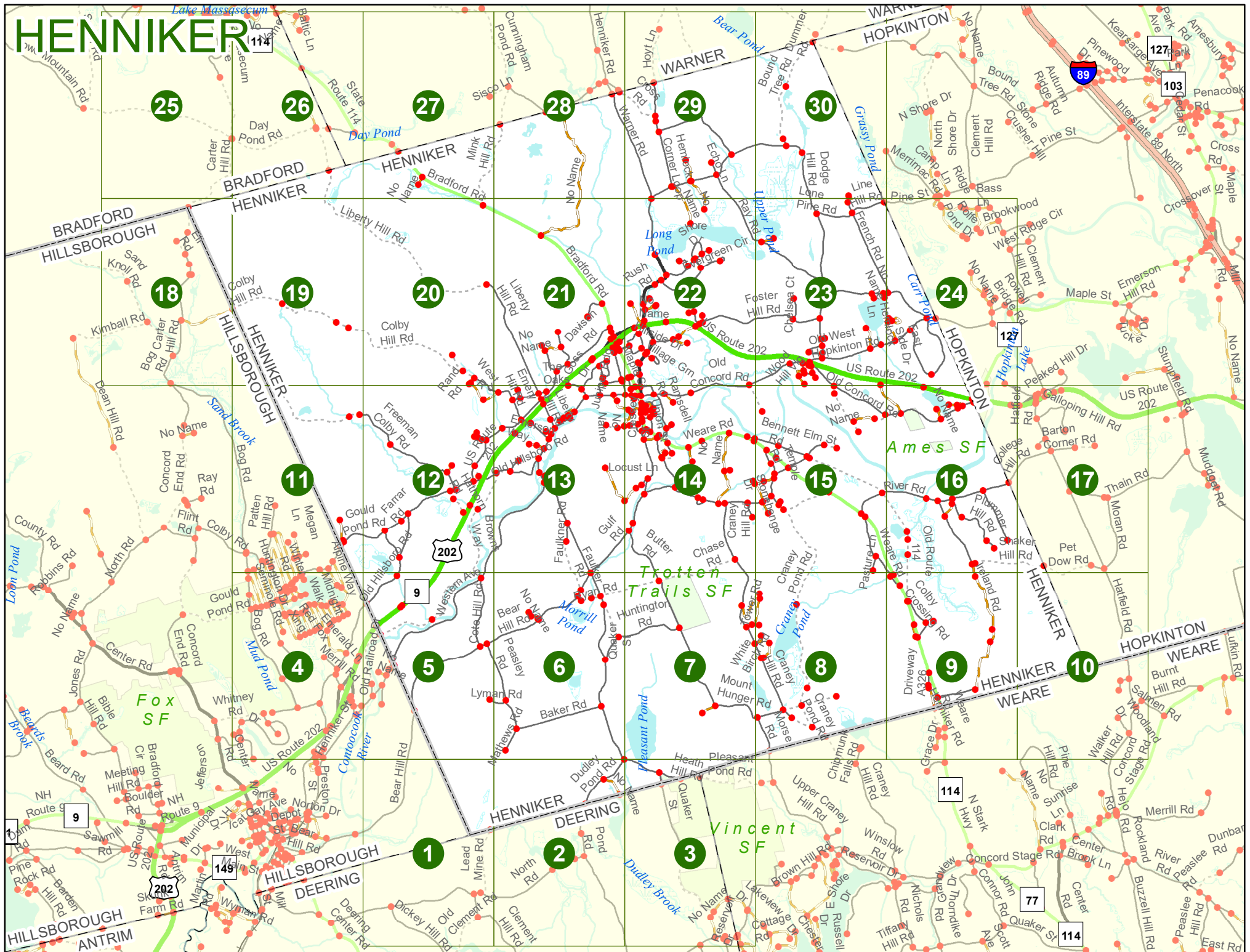
Option 4 Route No and/or Mile Marker on Interstate Only NESW Mile (Marker)
 Street name
 189S 700 feet S 36.8

Option 3 – Example

Street Name Loudon Road
First Node 803
Distance from First Node 318 Ft
Second Node 813



HENNIKER



HENNIKER

Match to Page 5

5

Bear Hill Rd

HENNIKER
HILLSBOROUGH

Contoocook
River

0409

HENNIKER
DEERING 8715

Match to Page

HILLSBOROUGH
DEERING

1

Match to Page

2

Lead Mine Rd

Clement Hill Rd

0126

0268

North Rd

0120

0269

Dickey Hill Rd

Old Clement Rd

0 500 1,000 2,000 Feet

Match to Page

0

HENNIKER

1

Match to Page

2

Match to Page

3

8715

8467

0299

8841

Pond Rd

0325

0128

0335

0338


North Rd

Mud Pond

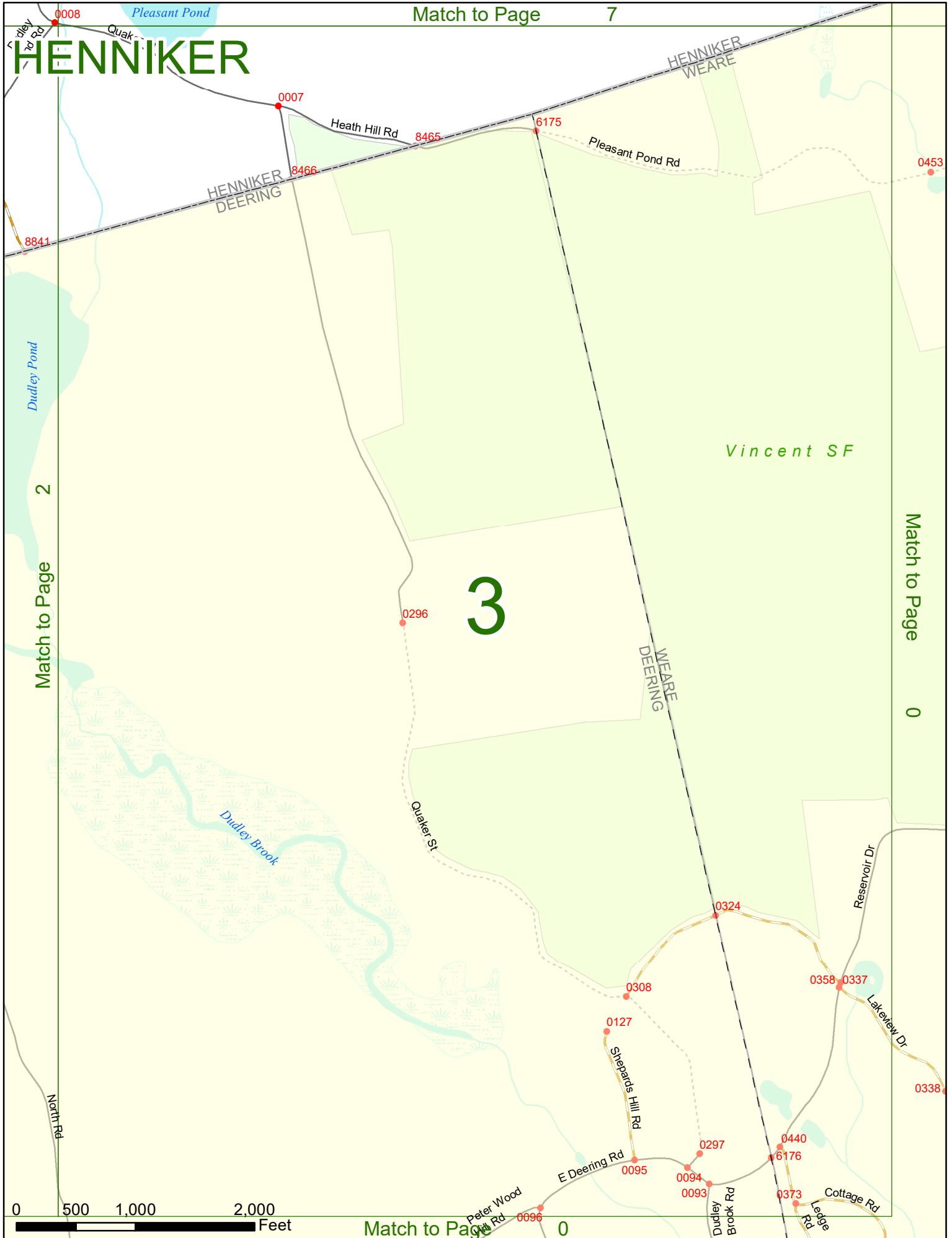
Dudley Pond

Lead Mine Rd

Clement Hill Rd




HENNIKER



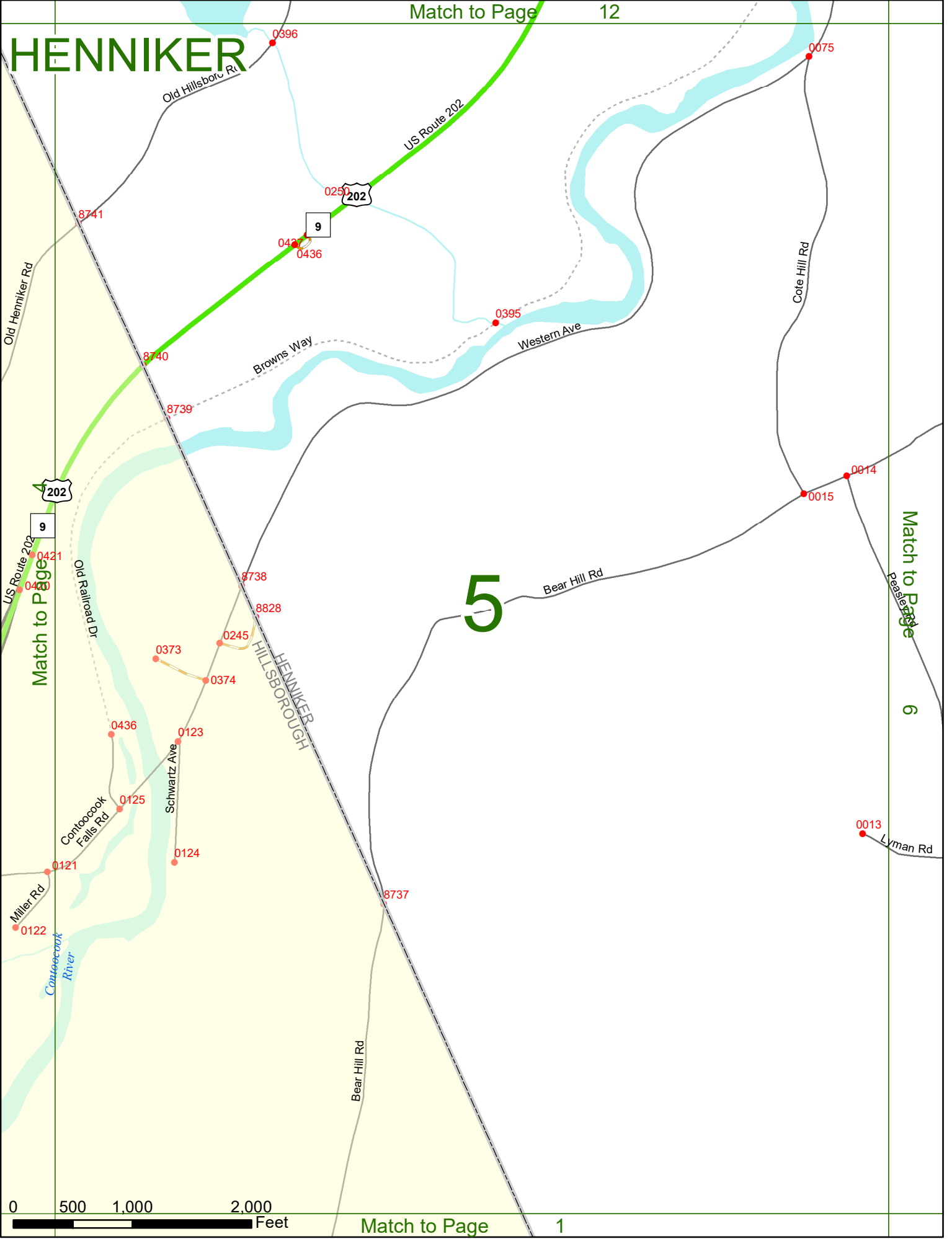
Match to Page 2

Match to Page 0



HENNIKER

Match to Page 12



Match to Page 8

Match to Page 6

0 500 1,000 2,000 Feet

Match to Page 1

HENNIKER

Match to Page 13

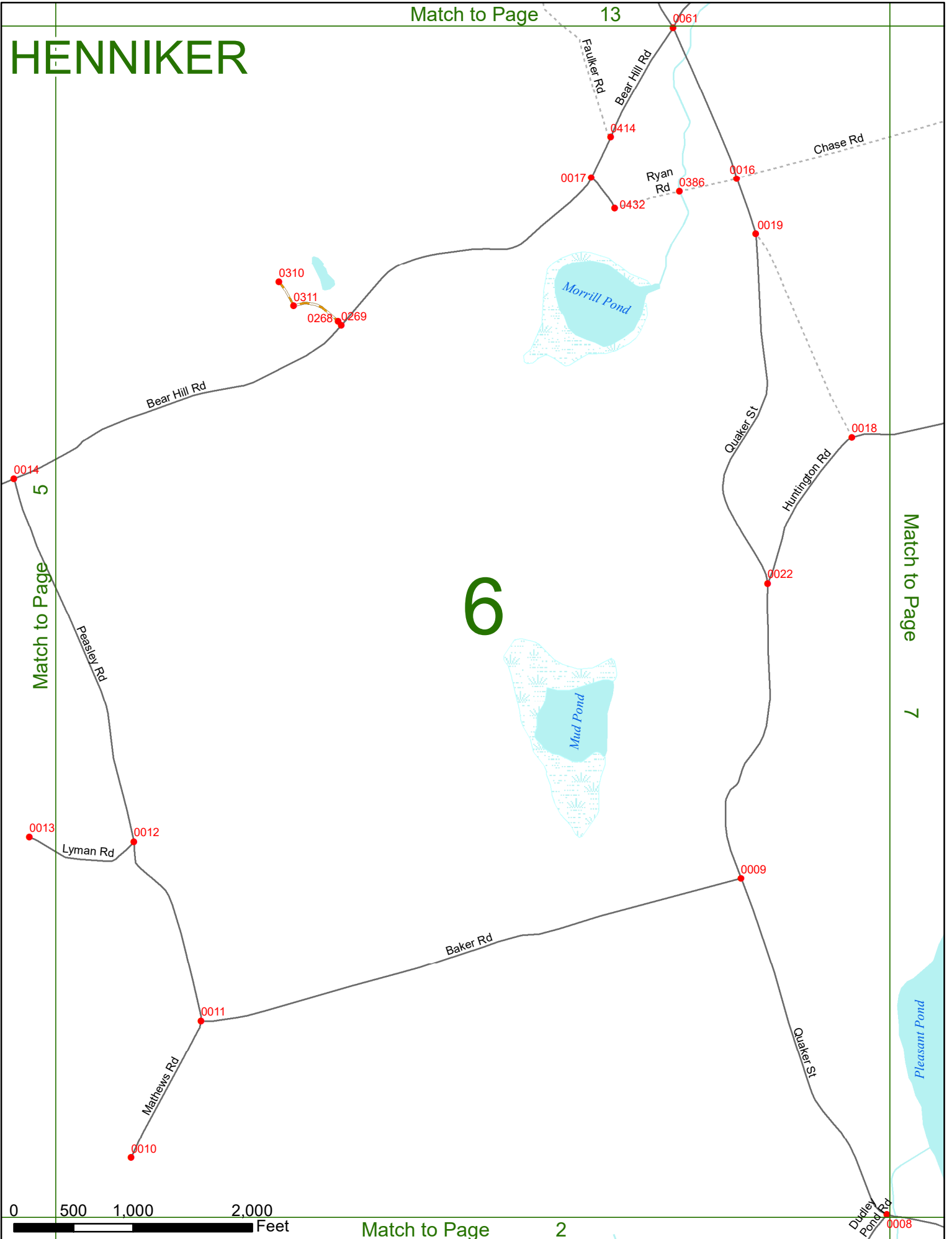
Match to Page 5

Match to Page 7

6

Match to Page 2

0 500 1,000 2,000 Feet



HENNIKER

Match to Page 14

Trotten Trails SF

6

Match to Page

7


Match to Page

8

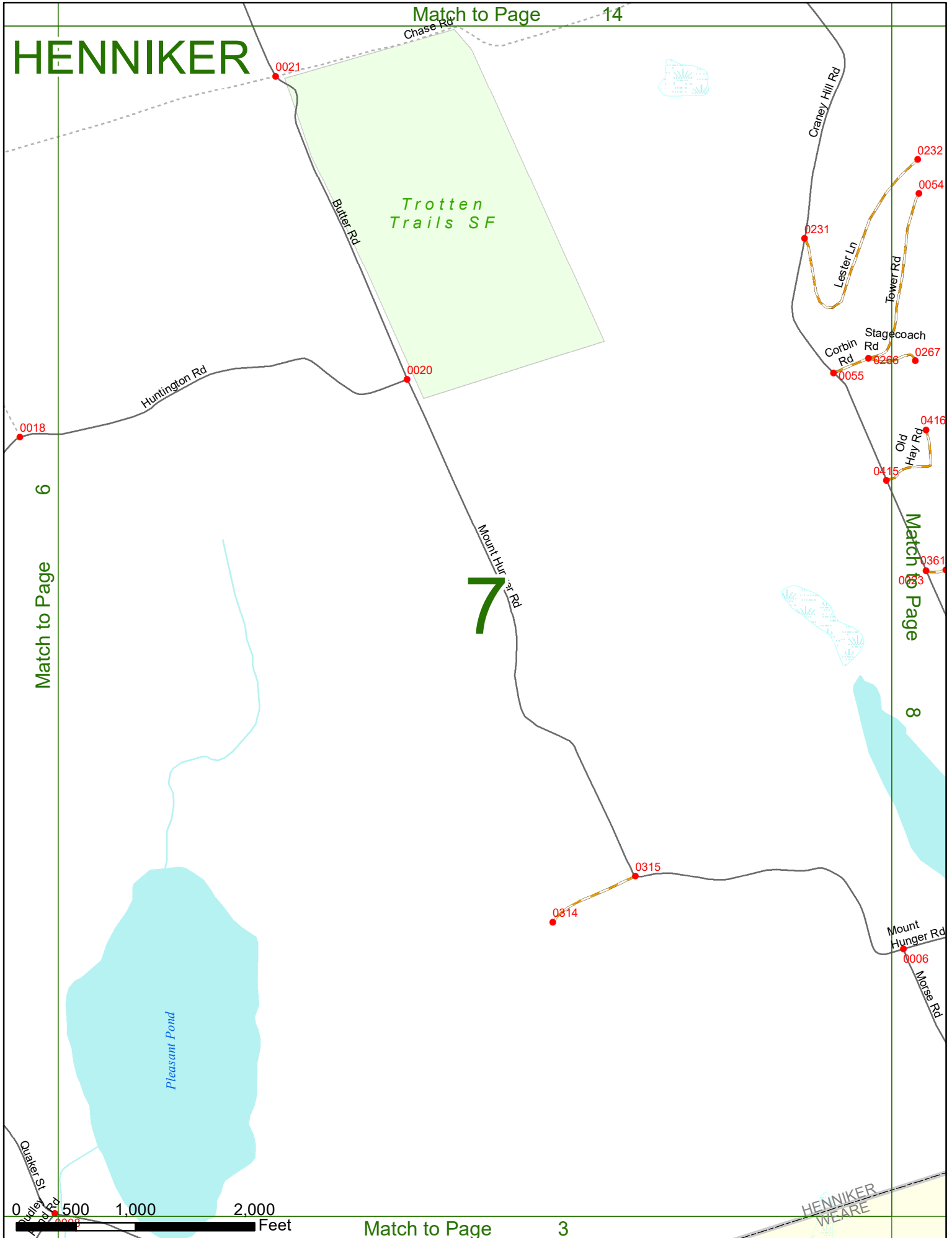
Match to Page

3

HENNIKER
WEARE



Match to Page 3



HENNIKER

0234
0389 0388

0232
0054
0266 0267

0390

7

Match to Page

0416
0415
0003
0023 0361

Craney Pond

Craney Pond Rd

8

Match to Page 9

0254

0004

0001

0005

Bowers Rd

Mount Hunger Rd

0006

0255

0002

8735

HENNIKER
WEARE

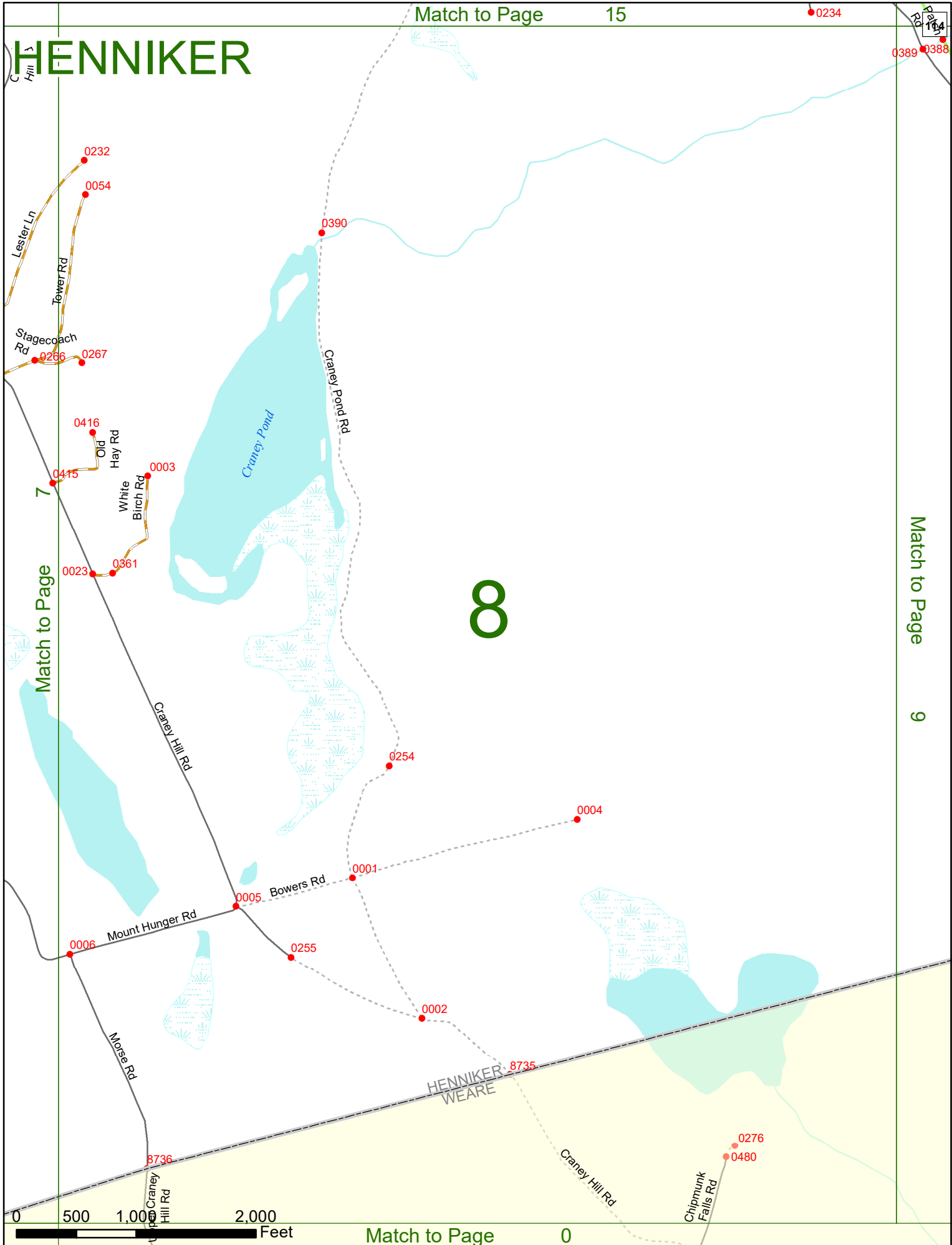
8736

0276
0480

0 500 1,000 2,000 Feet

Match to Page

0



HENNIKER

Match to Page 16

16

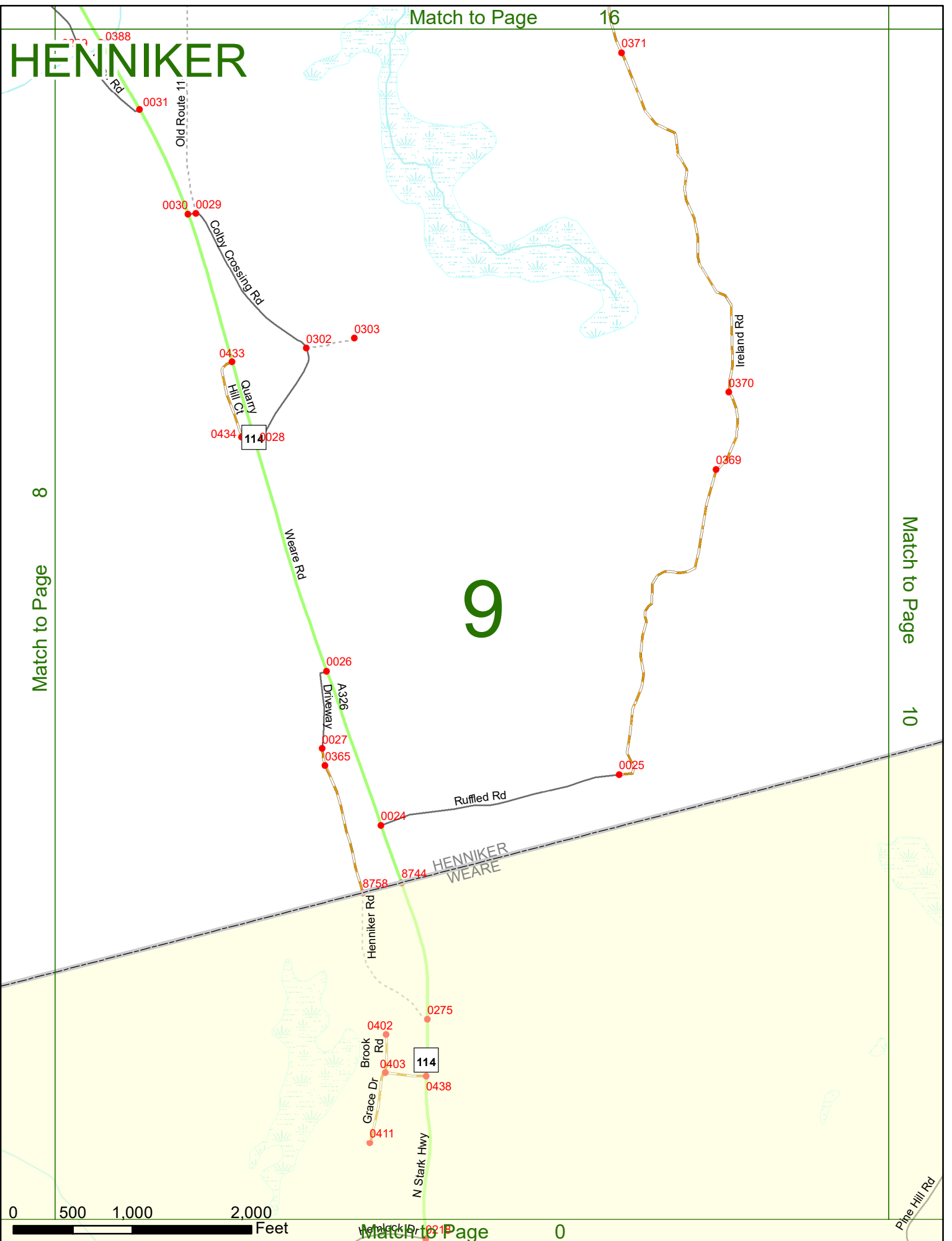
Match to Page 8

8

Match to Page 10

10

9



0 500 1,000 2,000 Feet

Match to Page 10

0

Pine Hill Rd

HENNIKER

Match to Page 17

17

Match to Page 9

9

10

Match to Page 0

0

Pet-Dow Rd

HOPKINTON
HENNIKER

Halffield Rd

HOPKINTON
WEARE

8306

HENNIKER
WEARE

Meadow
Dr

0270

0269

0271

Burnt Hill Rd

0265

Salmen Rd

0267

Woodland Dr

0272

0268

Walker Hill Rd

Pine Hill Rd

0 500 1,000 2,000 Feet

Match to Page 0

0

77

Concord
Stage Rd

HENNIKER

Match to Page 19

19

11

HENNIKER
F. S. BOROUGH

Match to Page 12

12

0

Match to Page

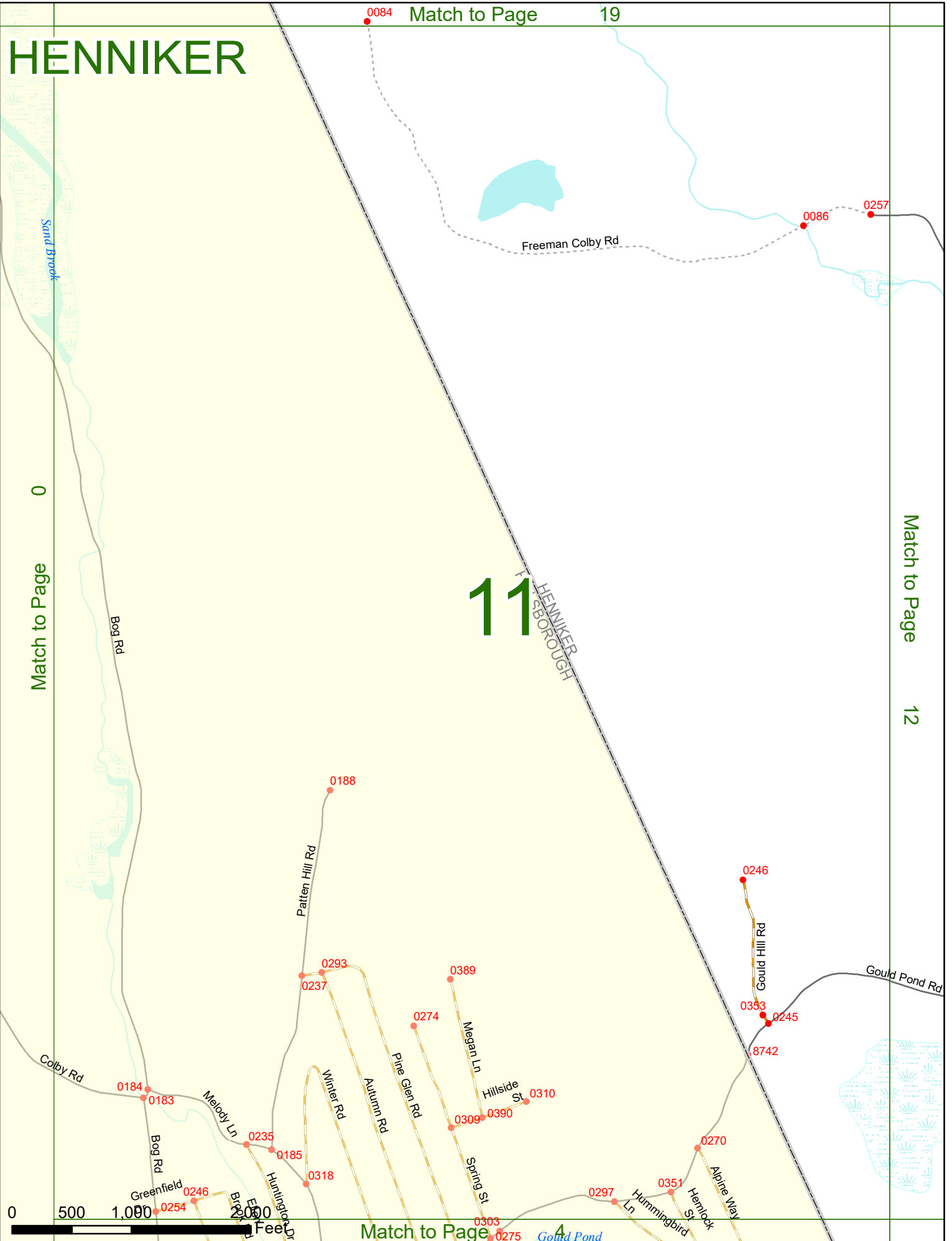
12

Match to Page

0 500 1,000 Feet

Match to Page

4

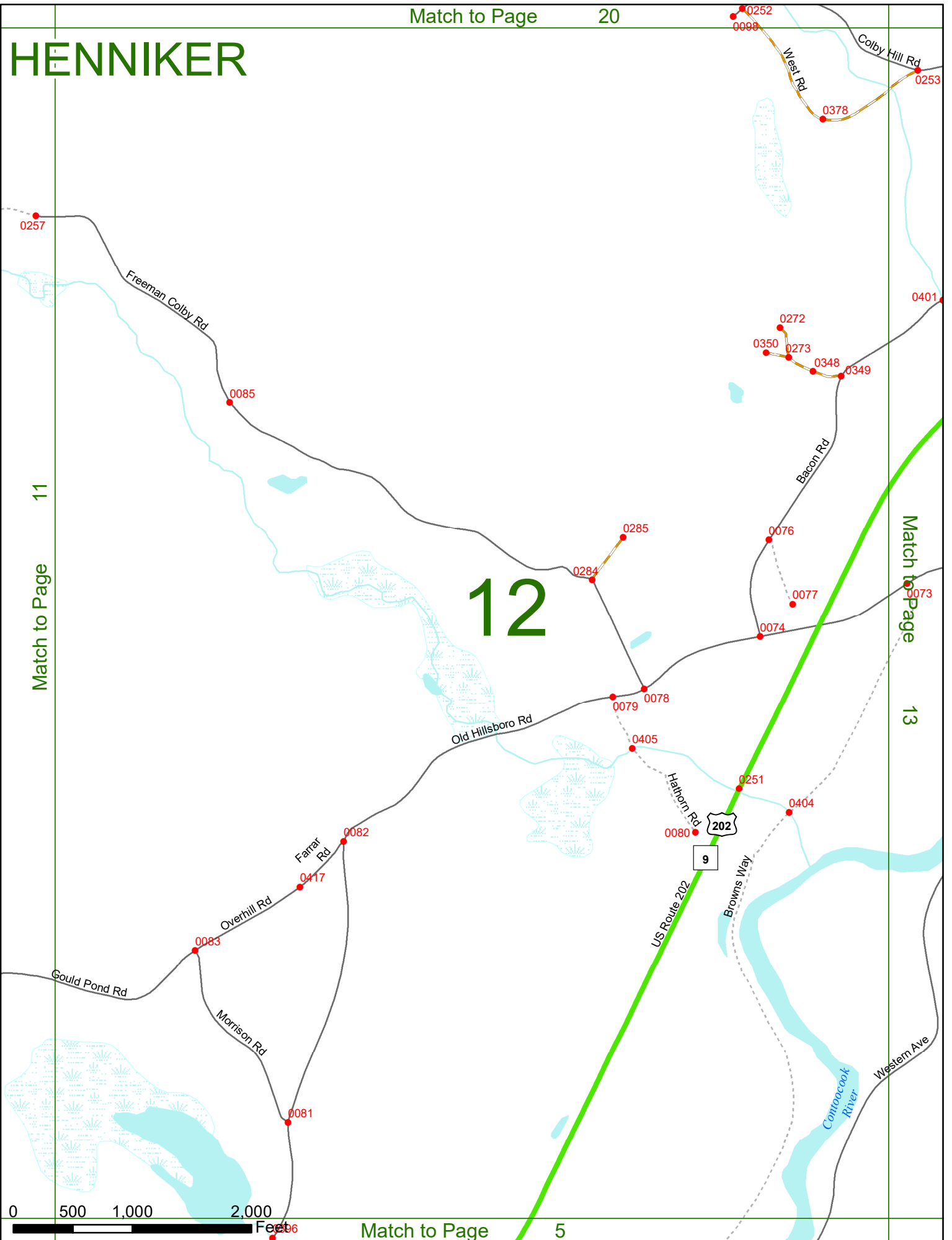


HENNIKER

Match to Page 11

Match to Page 13

12



HENNIKER

Match to Page 24

13

12

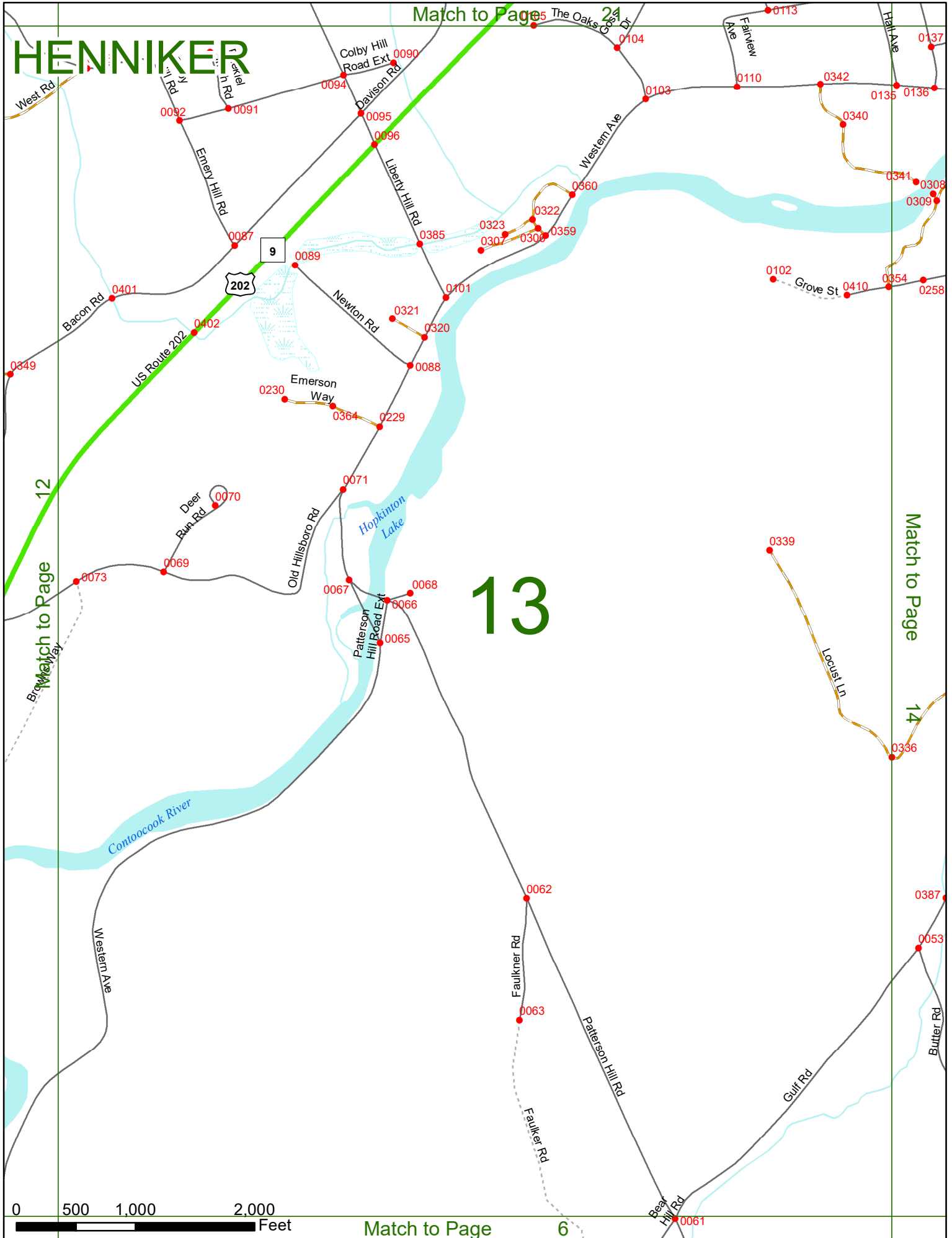
Match to Page 14

14

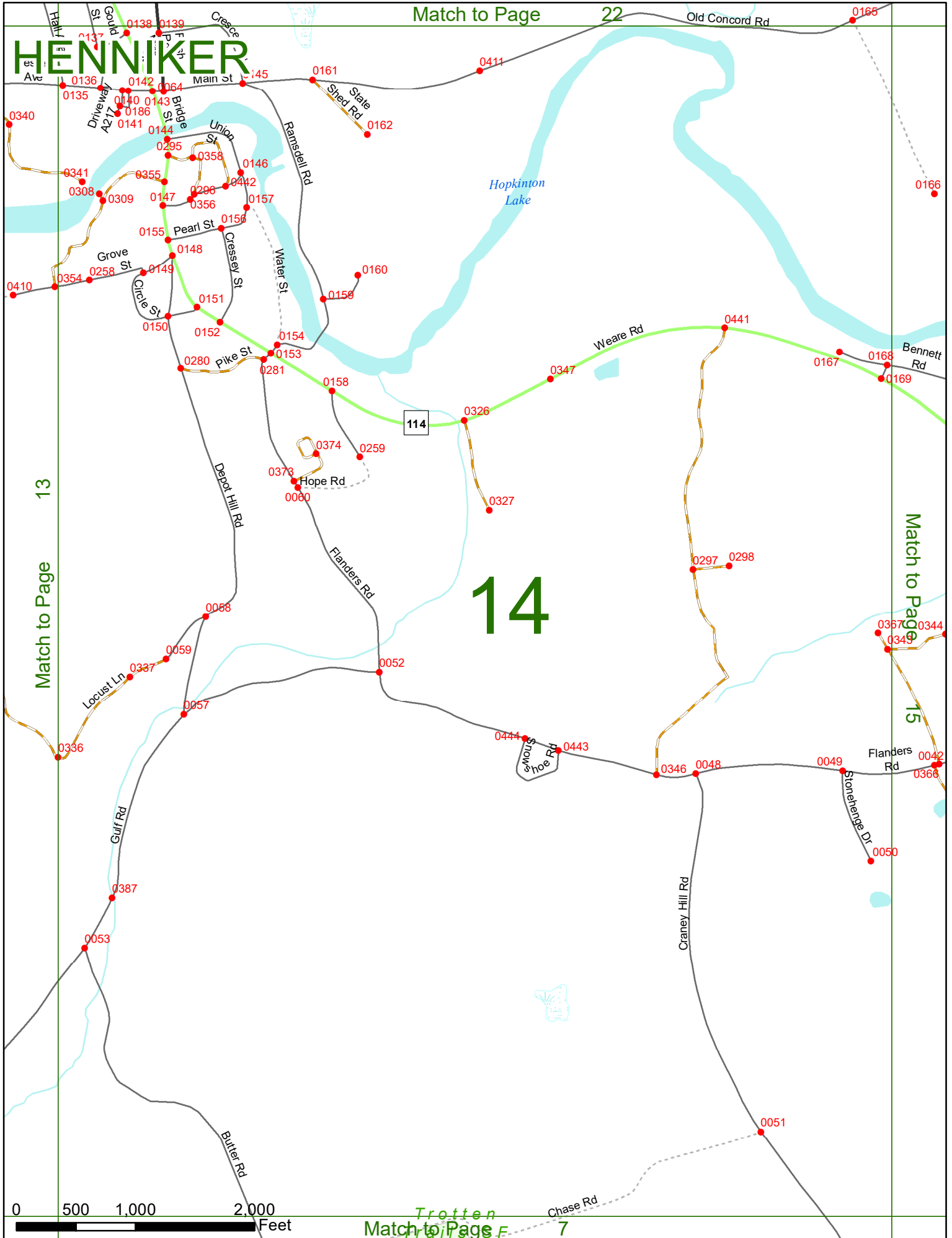


Match to Page 6

6



HENNIKER



Match to Page 13

Match to Page 15

14



HENNIKER

Match to Page 23

15

14

Match to Page

Match to Page

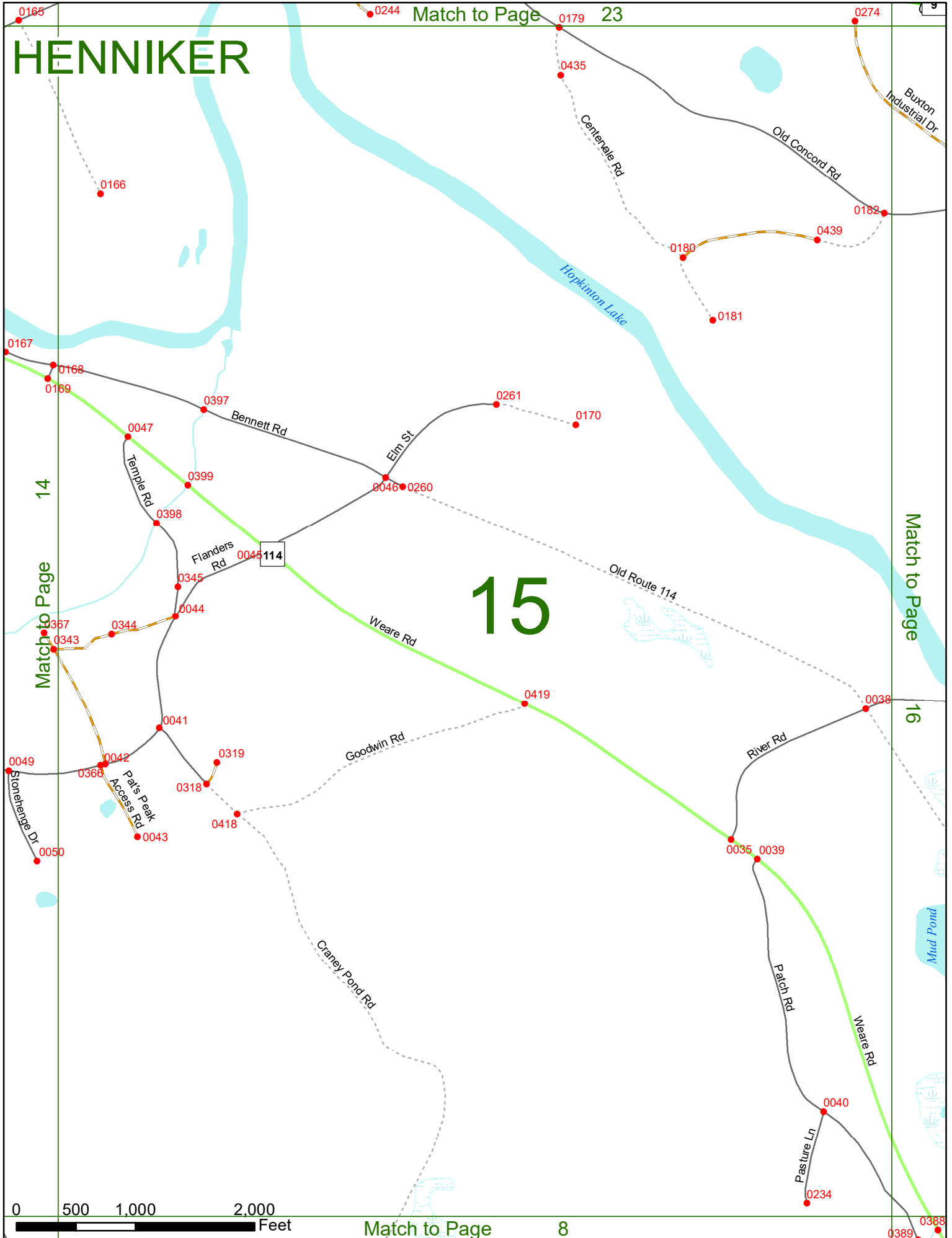
16

0 500 1,000 2,000 Feet

Match to Page

8

Match to Page



HENNIKER

Match to Page 24

24

127

9

202

Maple St

Tamarack Rd

Buxton Industrial Dr

US Route 202

Keyser Pond

0164 0165 0168 6250

US Route 202

Craney Hill SF

Contoocook SF

HOPKINTON HENNIKER

0157 0156

Old Concord Rd

0291 0292

0304 0305 0376 0377

Ames SF

15

Match to Page

Hopkinton Lake

16

Match to Page

17

College Hill Rd

6249

River Rd

0038

River Rd

0394

0034

0233

0032

0236

Plummer Hill Rd

0235

0380

Longview Dr

Mud Pond

Old Route 114

0392

0037

Staker Hill Rd

0379

0033

0237

Weare Rd

114

Patch Rd

0391

0372

0256

Ireland Rd



Match to Page

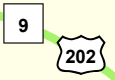
9

HENNIKER

Match to Page 0

0

Hopkinton-Everett Reservoir



US Route 202

US Route

0157 202 0156

0152 0159 0155

0894 0153

0161

Halfield Rd

Galloping Hill Rd

0013

0350

Tumberry Ln

0005

Barton Corner Rd

0723

0012

College Hill Rd

16

Match to Page

17

Match to Page

0

Thain Rd

0010

0007

0008

HOPKINTON
HENNIKER

Halfield Rd

Moran Rd

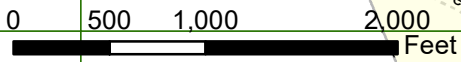
Shaker Hill Rd

6248

0720

0004

Pet Dow Rd



Match to Page

10

HENNIKER

Carter Hill Rd

BRADFORD
HENNIKER

BRADFORD
HILLSBOROUGH

8746

0477

0206

Eli Rd

0205

0228

Lows
End Rd

0342 0343

HENNIKER
HILLSBOROUGH

0

Match to Page

0403

Sand Knoll Rd

18

Carter Hill Rd

Match to Page

19

8743

0202

Kimball Rd

0204

Colby Hill Rd


0191

Bog Rd

0190

Concord
End Rd

Sand Brook



HENNIKER

18

Match to Page

Match to Page

20

19

Colby Hill Rd

8743

0216

Colby Hill Rd

0282

0283

HENNIKER
HILLSBOROUGH

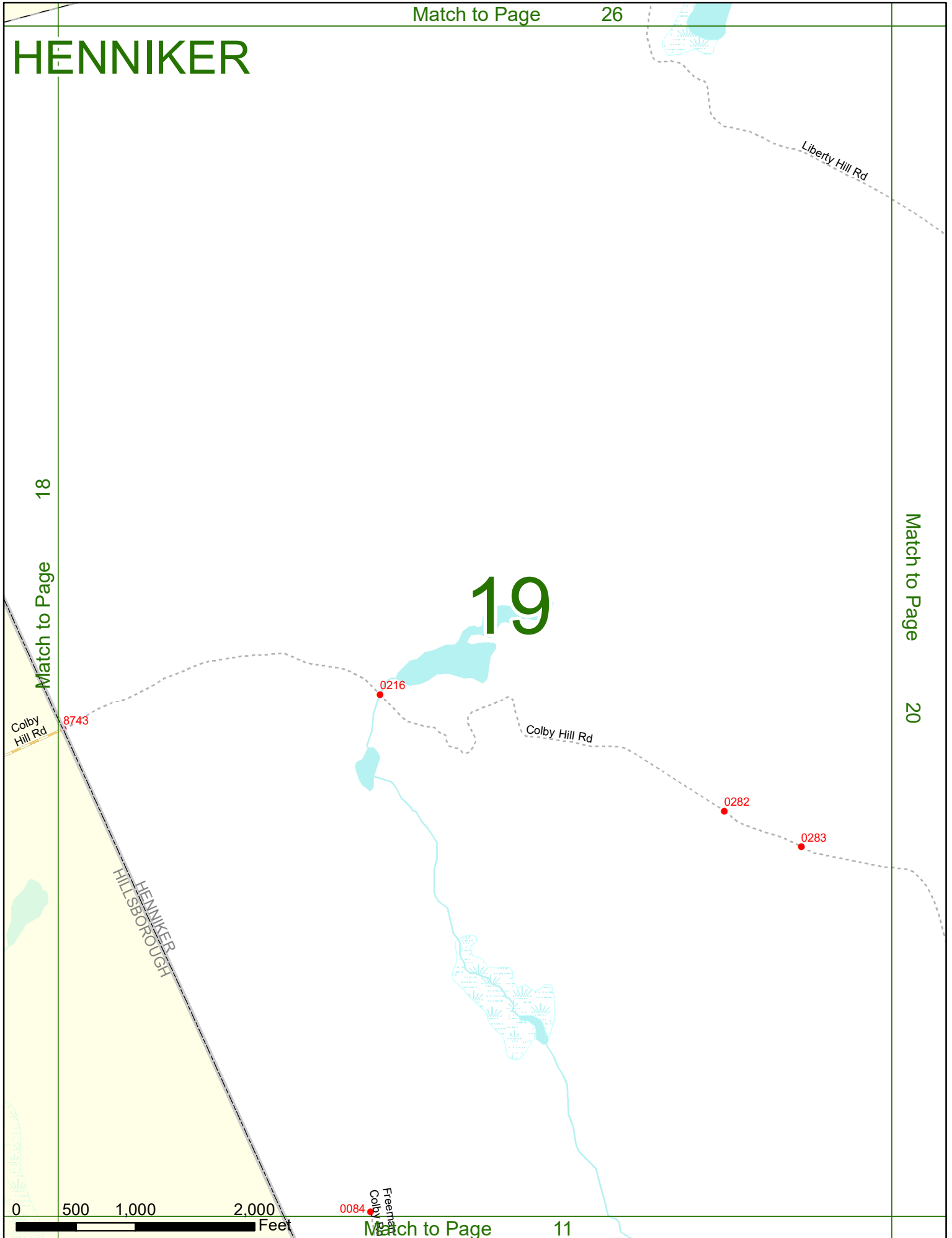
0 500 1,000 2,000 Feet

0084

Freemont
Colby Hill Rd

Match to Page

11



HENNIKER

Bradford Rd

114

0217

Mink Hill Rd

19

Match to Page

Liberty Hill Rd

20

0228

Match to Page

21

Colby Hill Rd

0100

Whitney Rd

0099

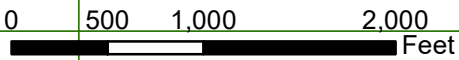
0097

Rand Rd

0098

0252

West Rd



HENNIKER

Match to Page 28

114 0324

20

Match to Page

21

Match to Page

22

0278

0422

Diamond Dr
0421

0114

0428

0115

0427

0430

0116

0431

0121

0122

Hillside Dr
0123

Post Office Pl

0122

Maple St

0132

0133

0137

0130

0131

0132

0133

Liberty Hill Rd

0107

0426

0425

0424

0423

0106

0426

0425

0424

0423

0106

0423

0105

0104

0104

Davison Rd

0108

0109

0111

0112

0113

0112

0111

0112

0113

0113

0104

0108

0109

0111

0112

0113

0112

0111

0112

0113

0113

0104

0104

0108

0109

0111

0112

0113

0112

0111

0112

0113

0113

0104

0104

0108

0109

0111

0112

0113

0112

0111

0112

0113

0113

0104

0104

0108

0109

0111

0112

0113

0112

0111

0112

0113

0113

0104

0104

0108

0109

0111

0112

0113

0112

0111

0112

0113

0113

0104

0104

0108

0109

0111

0112

0113

0112

0111

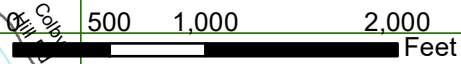
0112

0113

0113

0104

0104



Match to Page

13

Match to Page

13

HENNIKER

Match to Page 29

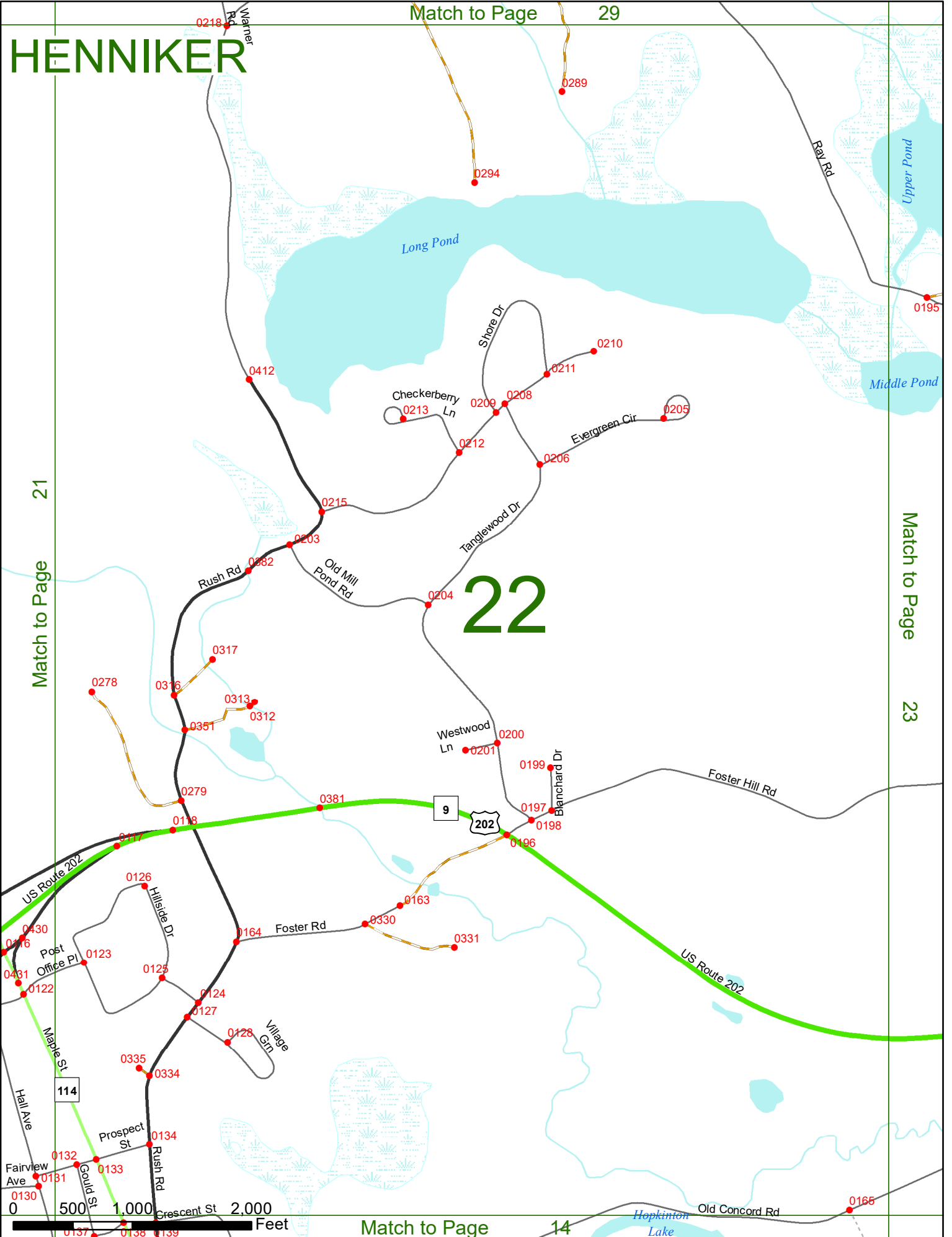
21

Match to Page

22

Match to Page

23



Match to Page 14

HENNIKER

Match to Page 30

22

Match to Page

23

Match to Page

24

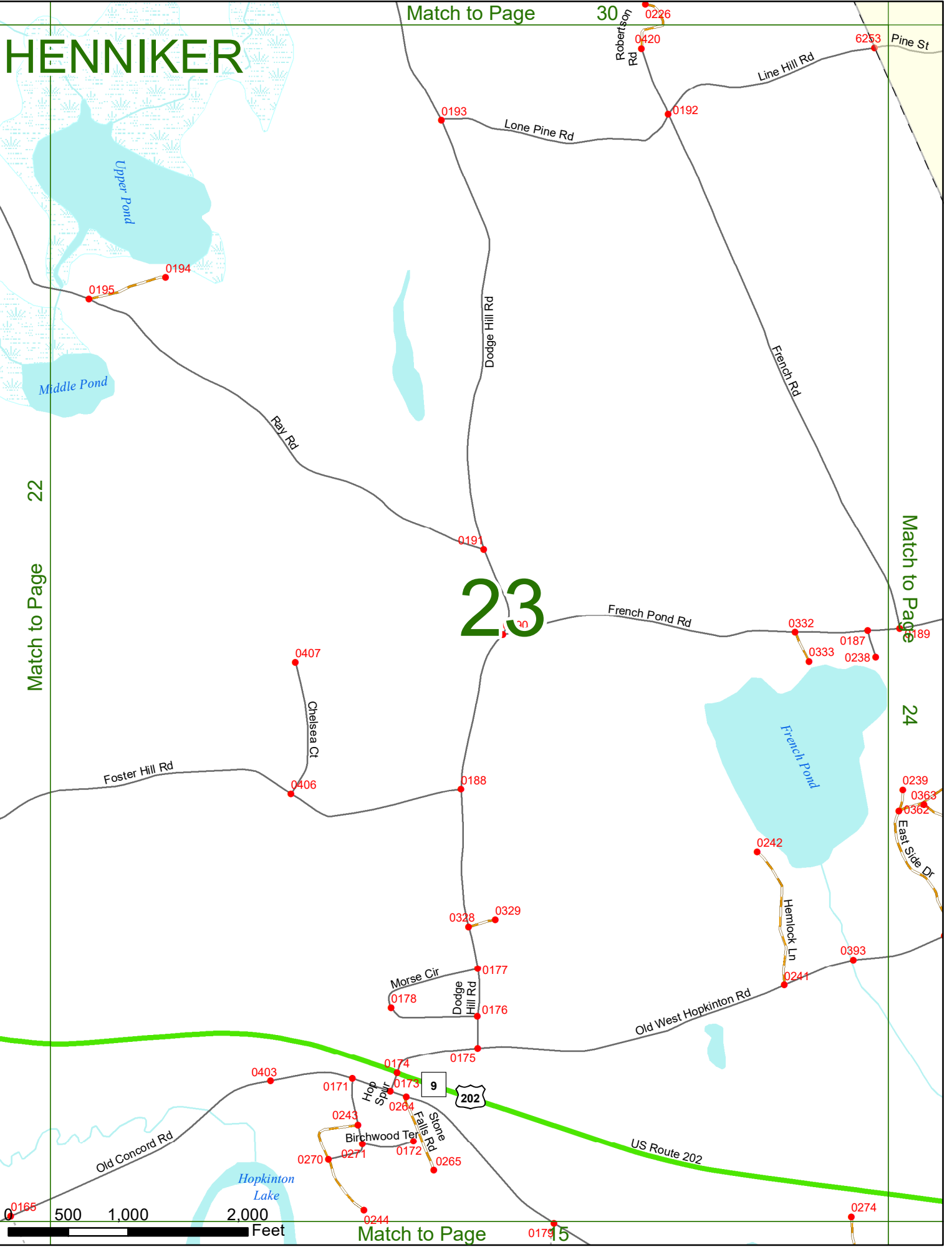
Match to Page

Match to Page

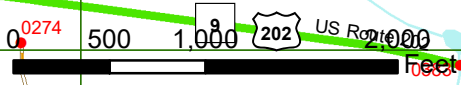
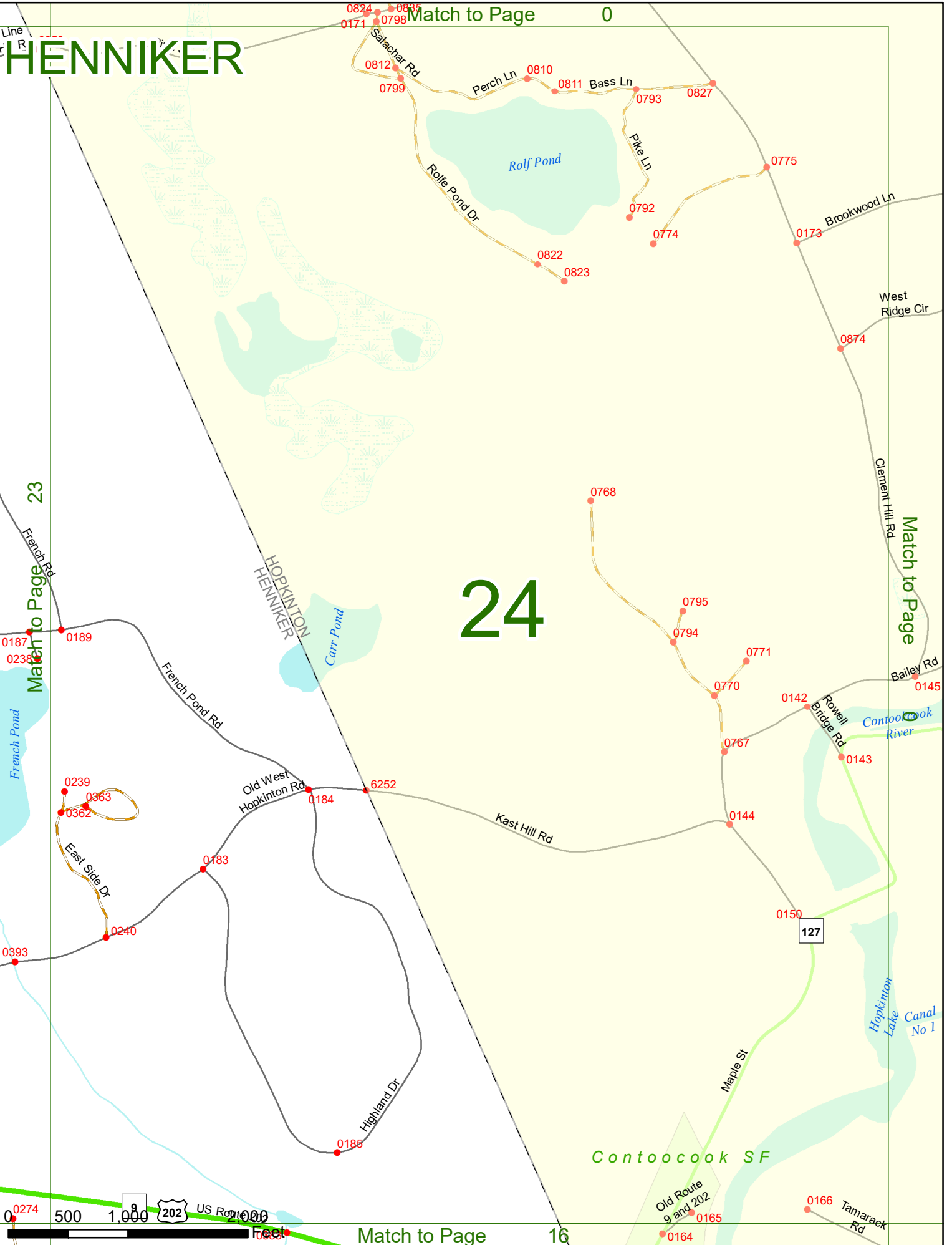
Match to Page

Match to Page

Match to Page



HENNIKER



HENNIKER

Match to Page

0

0400 Lake Massasecum

0026 0399 Massasecum Lake Rd

0020

Davis Rd
0019

Chestnut Hollow
0443

0021 114

State Route 114

Massasecum Ave

0388

25

Rowe Mountain Rd

Match to Page

26

Day Pond Rd
0453
0014

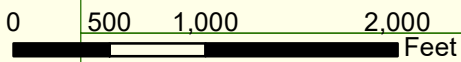
Carter Hill Rd

BRADFORD
HENNIKER

Smith Rd

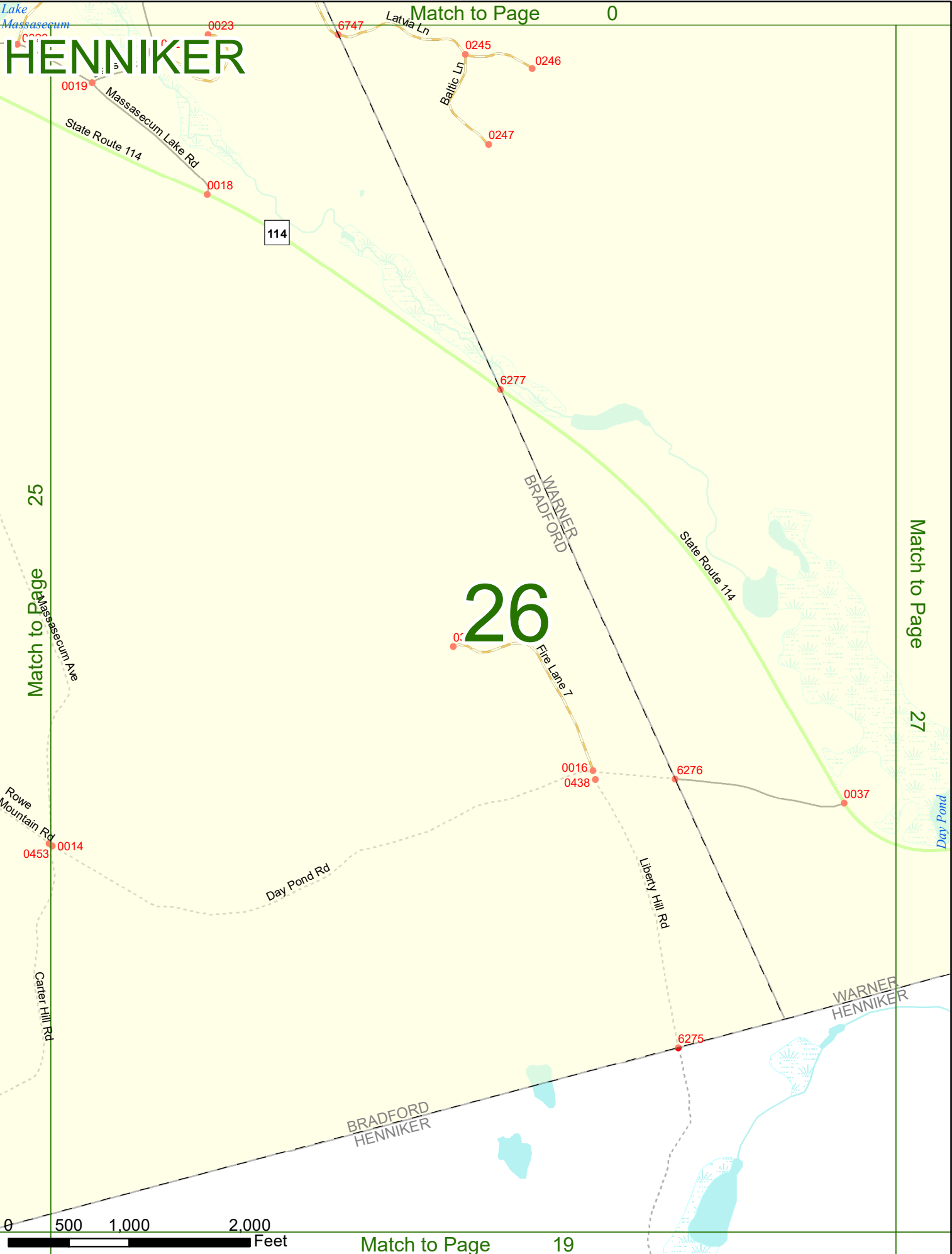
0

Match to Page



Match to Page

18



HENNIKER

26

Match to Page

27

Match to Page

28

0037

Day Pond

State Route 114

0317

6327

WARNER
HENNIKER

114

0287

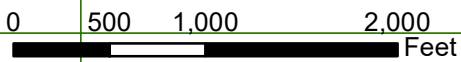
0286

Amey Brook

Bradford Rd

Mink Hill Rd

6326



Cunningham Pond Rd

0360

HENNIKER

27

28

Match to Page 29

Match to Page

Match to Page

Cunningham Pond Rd

Henniker Rd

Sisco Ln

Schoolhouse Ln

Wiggins Trace Ln

Cross Rd

Warner Rd

Mink Hill Rd



0360

0208

0333

0024

0025

0310

0257

6725

6325

6734

6735

6326

HENNIKER



Old Sanborn Rd

Hoyt Ln

WARNER
HENNIKER

Match to Page 30

29

28

Match to Page

0257
6725

6324

Colleague Pond Rd



Cross Rd

0225

0263

0222

Hemlock Corner Loop

Warner Rd

Dodge Hill Rd

0223

0290

0220

Echo Ln

0221

0440

0288

0219 0293

Rush Rd

Ray Rd

0 500 1,000 2,000 Feet

Match to Page 22

HENNIKER

Bear Pond

Bear Pond Rd

Dummer Rd

WARNER HOPKINTON

0209

6254

0732

Bound Tree Rd

WARNER HENNIKER

29

Match to Page

Bound Tree Rd

0227

30

Match to Page

0

HOPKINTON HENNIKER

0262

0224

0384

Dodge Hill Rd

Grassy Pond

0341

Camp Merimac Rd
Clement Pond



Robertson Rd 0226

Pine St 6253