

New Hampshire
DOT
 Department of Transportation

Maps and data sets are not guaranteed to be free from errors and omissions. Data is in a constant state of update and correction by various groups and agencies. Information displayed on this map is the best available at the time of publication.

2022 Nodal Reference Bookmap

LEGEND



NHDOT will accept crash locations based on the State of NH Uniform Police Traffic Accident Report.

Crash occurred on:

Option 1 Street Address
 123 Main Street

Option 2 Route No and/or Distance from NESW Intesecting Road, Bridge,
 Street name Intersecting Street Town/County line
 Main Street 500 E Oak Street

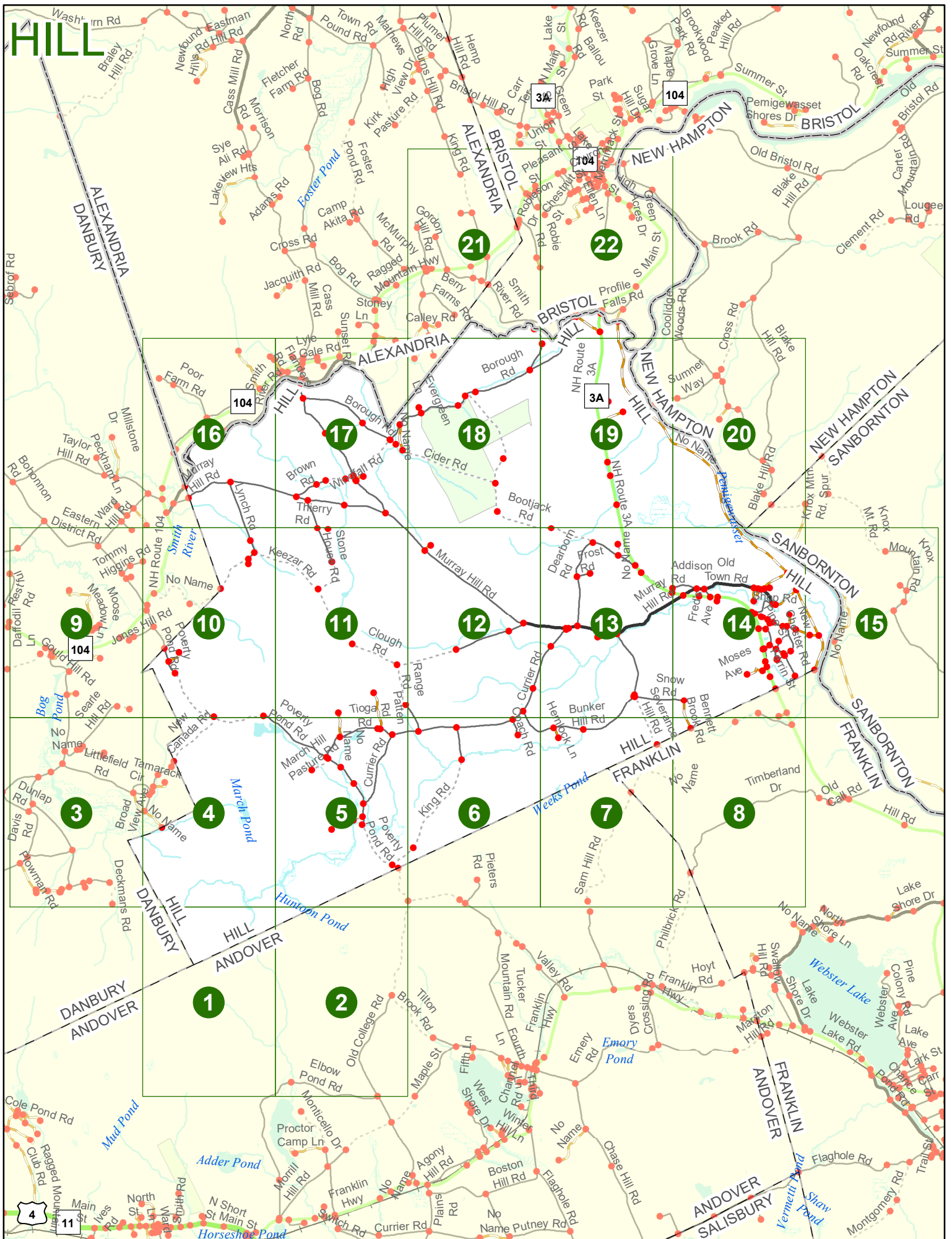
Option 3 First Node Distance from First Node Second Node
 515 212 632

Option 4 Route No and/or Mile Marker on Interstate Only NESW Mile (Marker)
 Street name
 189S 700 feet S 36.8

Option 3 – Example

Street Name Loudon Road
First Node 803
Distance from First Node 318 Ft
Second Node 813





HILL

HILL
DANBURY

HILL
ANDOVER

DANBURY
ANDOVER

0

Match to Page

Match to Page

2

1

HILL

HILL
ANDOVER
Huntoon Pond

1

Match to Page

2

Match to Page

0

Old College Rd

0206

Tilton Brook Rd


Old College Rd

Elbow Pond Rd

0124

0123

Maple
St
0656



Match to Page

0

Elbow Pond

HILL

Match to Page

9

Bog Pond

Searle Hill Rd

Seaward Dr

Longwoods Rd

0039
0037
0038

0040

0172

0041

0043

0044

0432

0045

Littlefield Rd

Tamarack Cir

0033

0032

Seaward View Ave

0035

3

Match to Page

4

Match to Page

0028

Wiggin Rd

Dunlap Rd

0031

0030

Davis Rd

Ragged Mountain Rd

0006

New Canada Rd

0003

0004

Plowman Rd

0409

0410

0441

0356

0355

0411

0002

0401

0400


0442

0443

Deckmans Rd

0005

HILL
DANBURY



Match to Page

0

HILL

Match to Page 10

Poverty Pond Rd 0321

Poverty Pond

New Canada Rd

6044

0444

0440

0008

0010 Reed Hill Rd

0034

0032

Tamarack Cir

0033

Broad View Ave

0035


HILL DANBURY

4

March Pond

6751

Match to Page 5



Match to Page 1

HILL

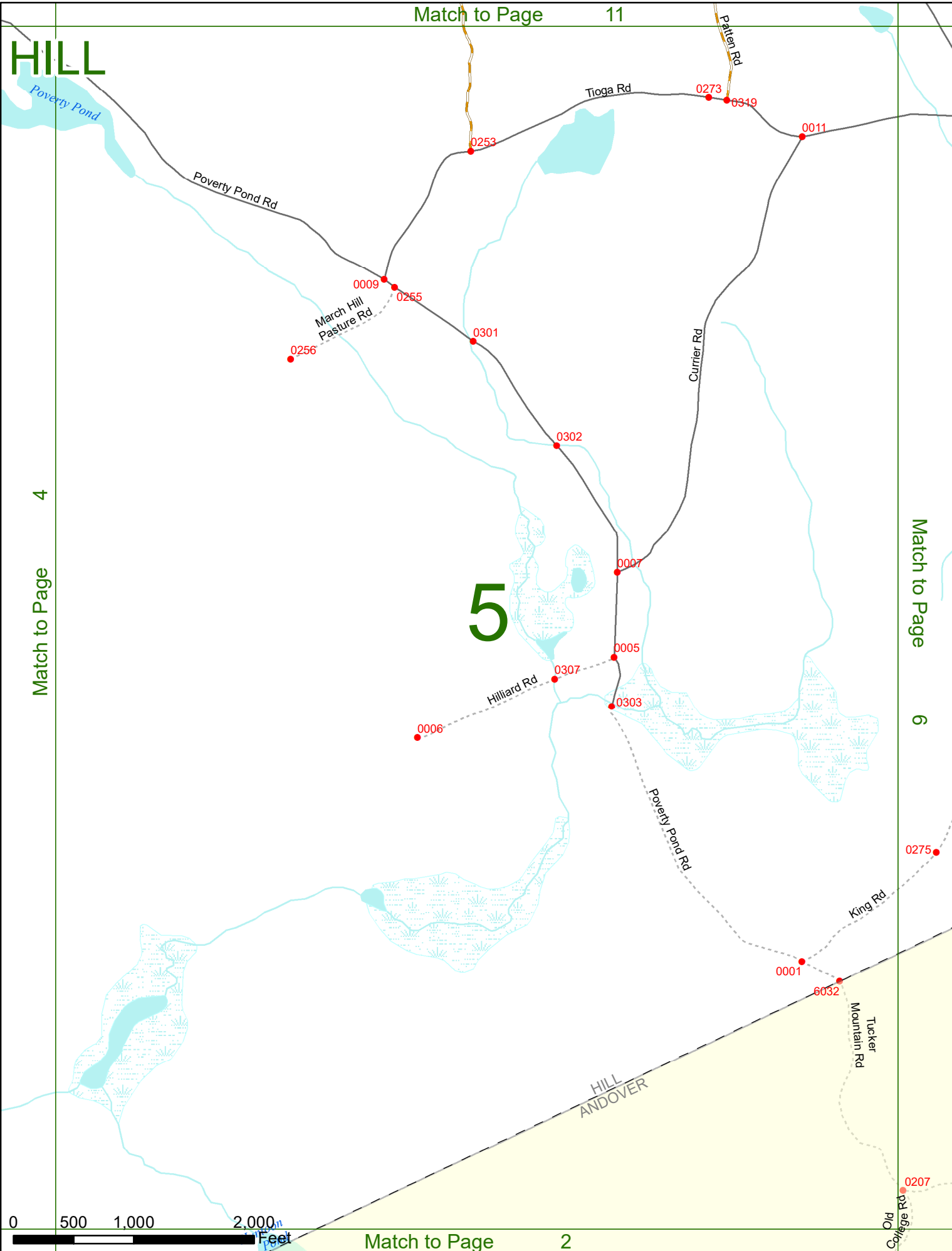
4

Match to Page

Match to Page

6

5



HILL

Range Rd

Butter Hill Rd

Currier Rd

Coach Rd

0014

0015

0287

0258

0016

5

Match to Page

Match to Page

7

6

King Rd

HILL ANDOVER

0275

0235


Pieters Rd

Tucker Mountain Rd

0207

0671

0234



Old
Peters Rd

HILL

0259
Henlock
Ln
0260

Bunker Hill Rd 0019

Sevance Hill Rd

6045

HILL
FRANKLIN

6

Weeks Pond

HILL
ANDOVER

6039


FRANKLIN
ANDOVER

7

Match to Page 8

Sam Hill Rd

0236



HILL

Match to Page

14

Bennett Brook Rd
HILL
FRANKLIN

0270

1060

0958

Bennett Brook Rd

0441

3A

Hill Rd

7

Match to Page

8

Timberland Dr

Match to Page

0

FRANKLIN
ANDOVER

6033

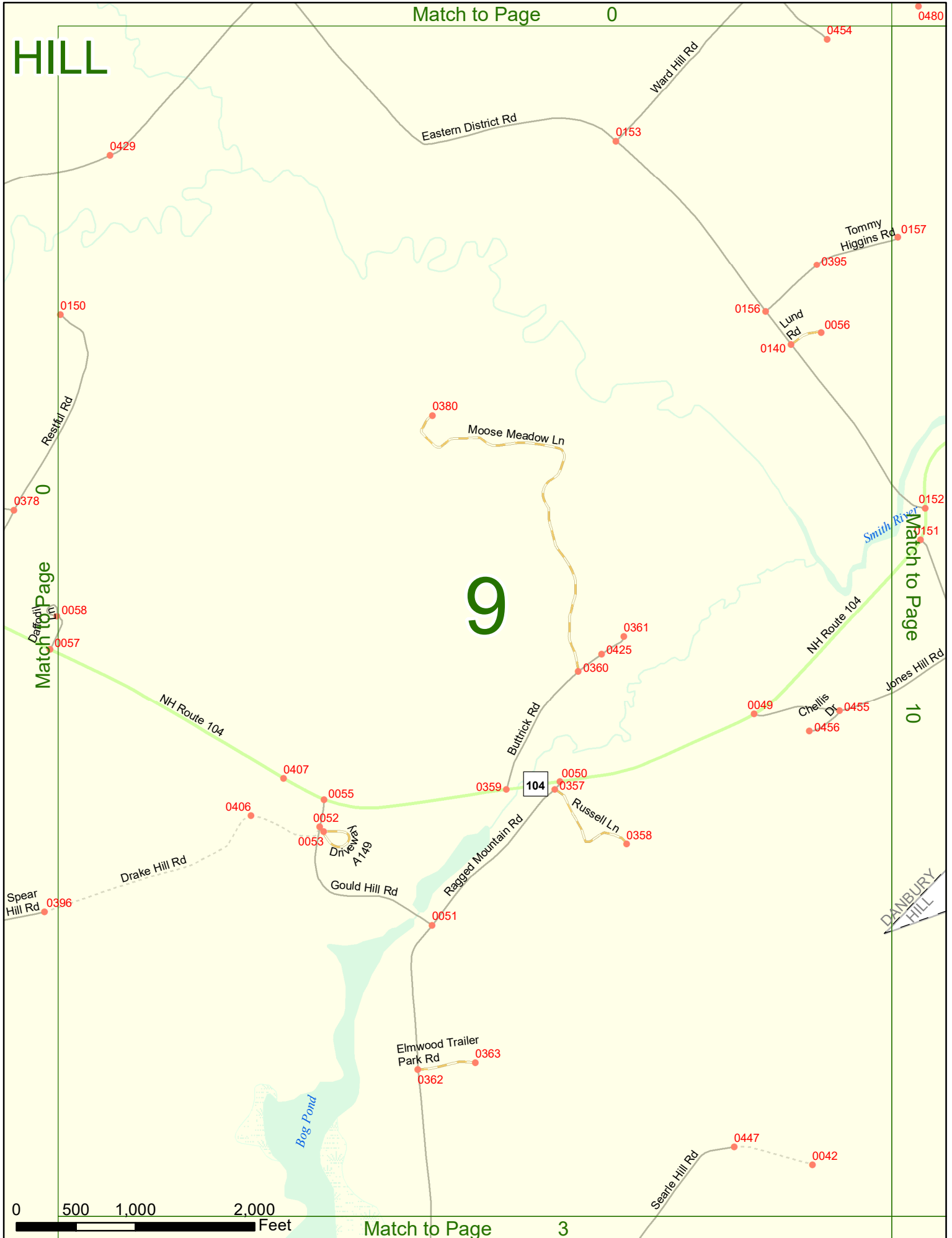
Philbrick Rd

0 500 1,000 2,000 Feet

Match to Page

0

HILL




9

Match to Page

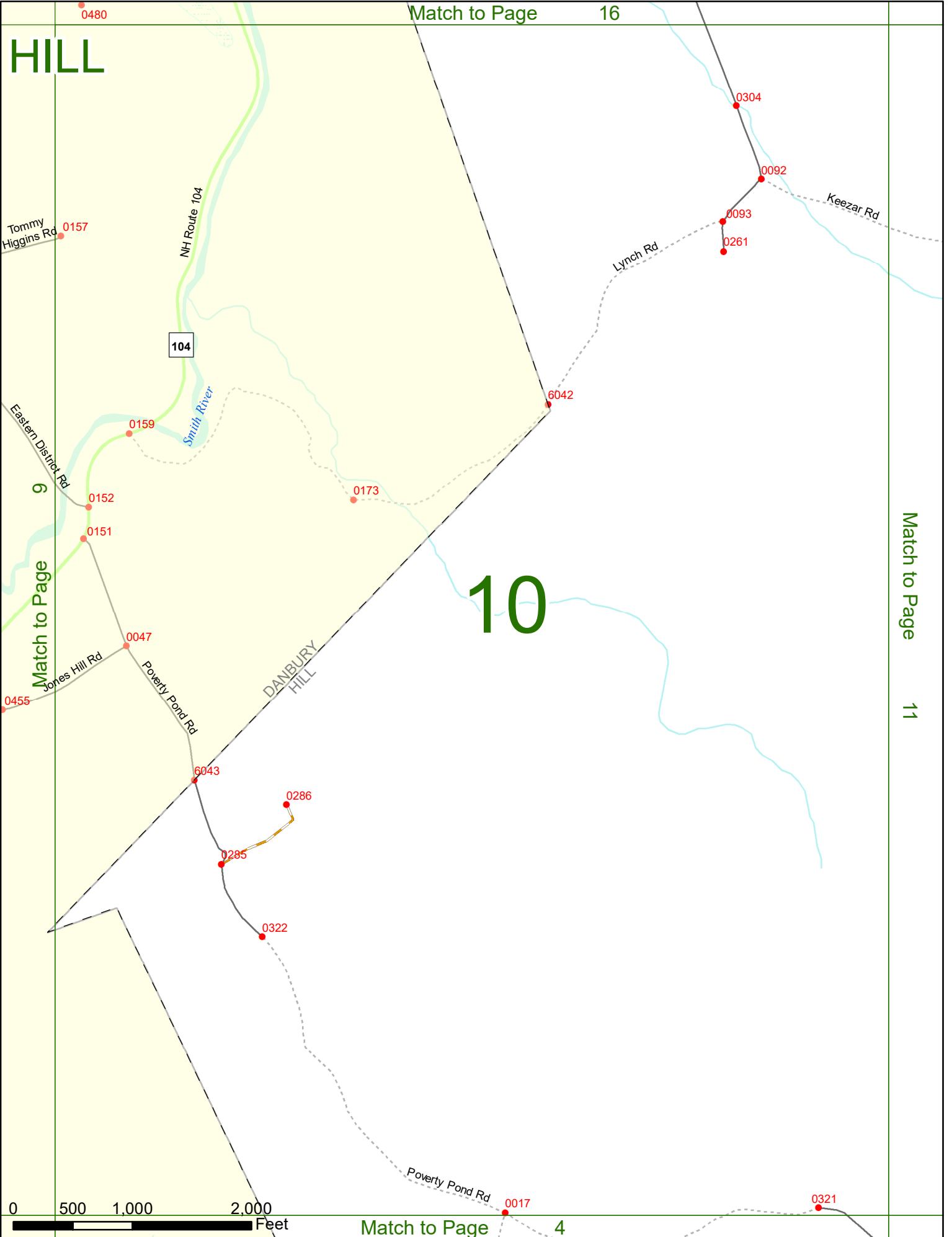
10

DANBURY HILL



HILL

Match to Page 16




9

Match to Page

10

Match to Page

11



Match to Page 4

HILL

Match to Page 17

Match to Page 10

Match to Page 12

11

0088 Thierry Rd 0089

0278

0087

Stone House Rd

Keezar Rd

0086

Clough Rd

0274

0081

Farber Rd

0320

Patton Rd

0276

0254



Match to Page 5

Murray Hill Rd

Poverty Rd

HILL

Bootjack Rd

0292
0293

Murray Hill Rd

11

Match to Page

Match to Page

12

13

0079

0080

Clough Rd

0277

Currier Rd

0309

Range Rd

0276

0018

Bunker Hill Rd

0257



HILL

Match to Page 19

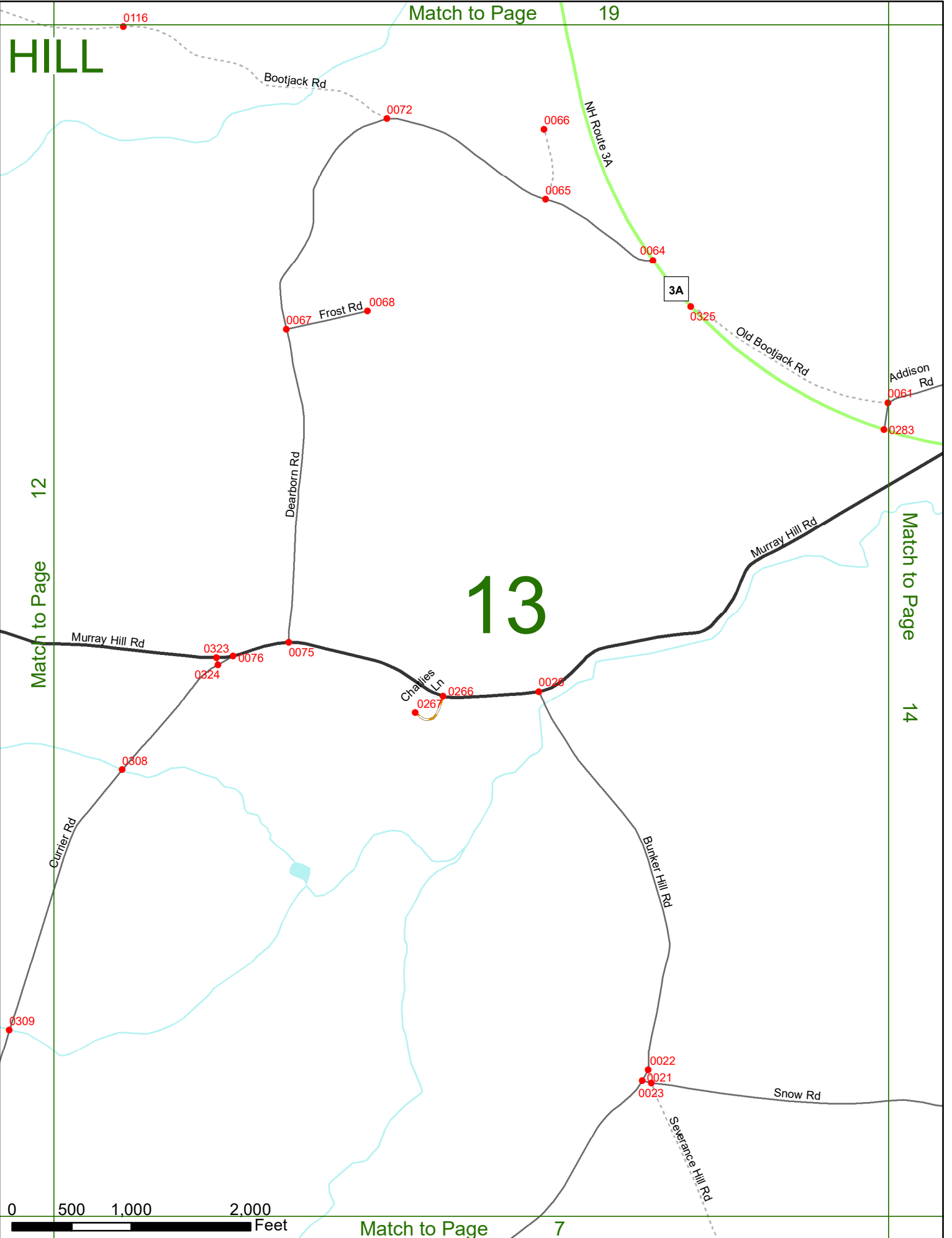
12

Match to Page

13

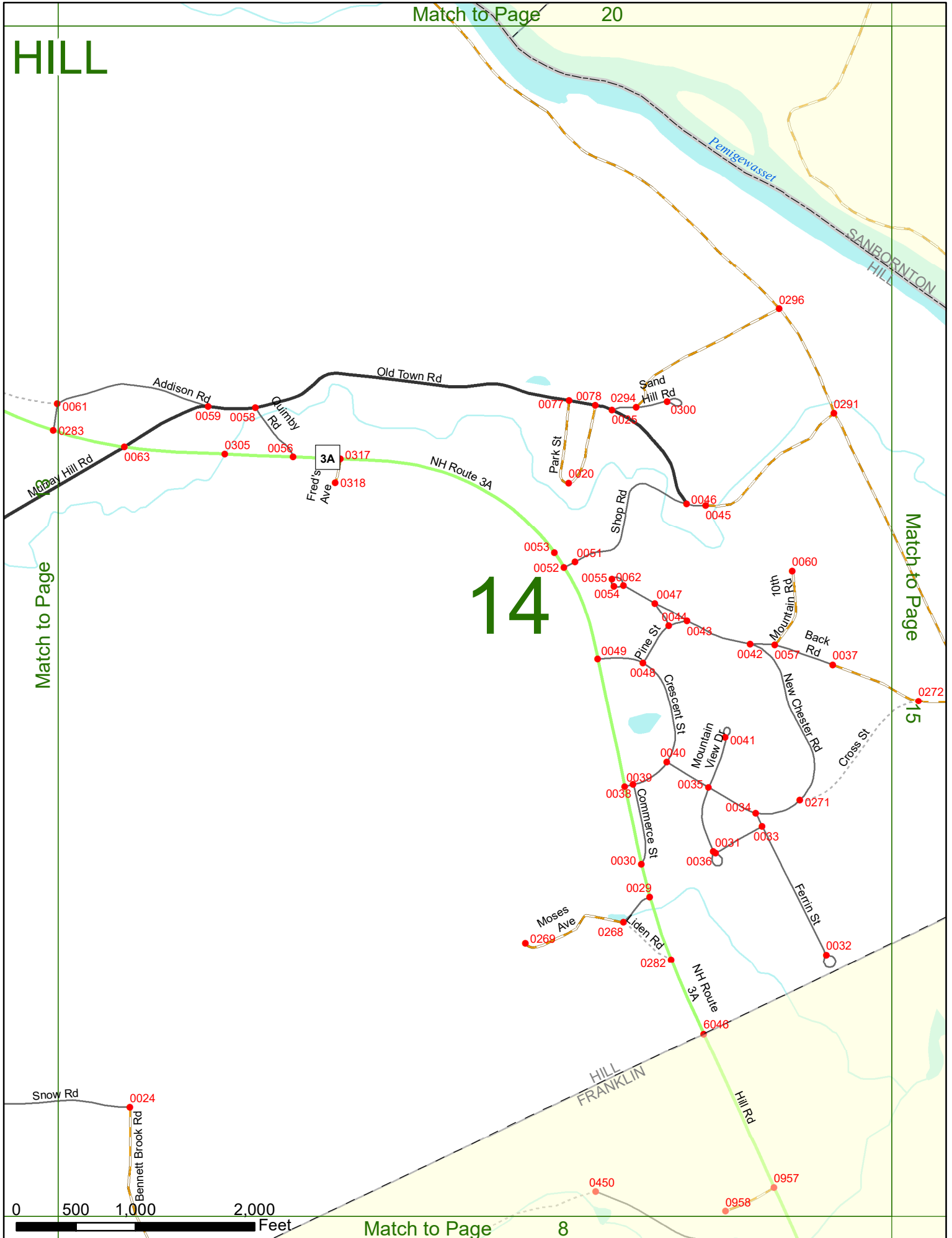
Match to Page

14



Match to Page 7

HILL

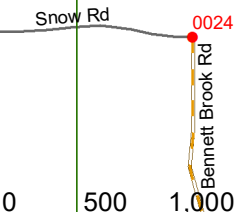


Match to Page

Match to Page

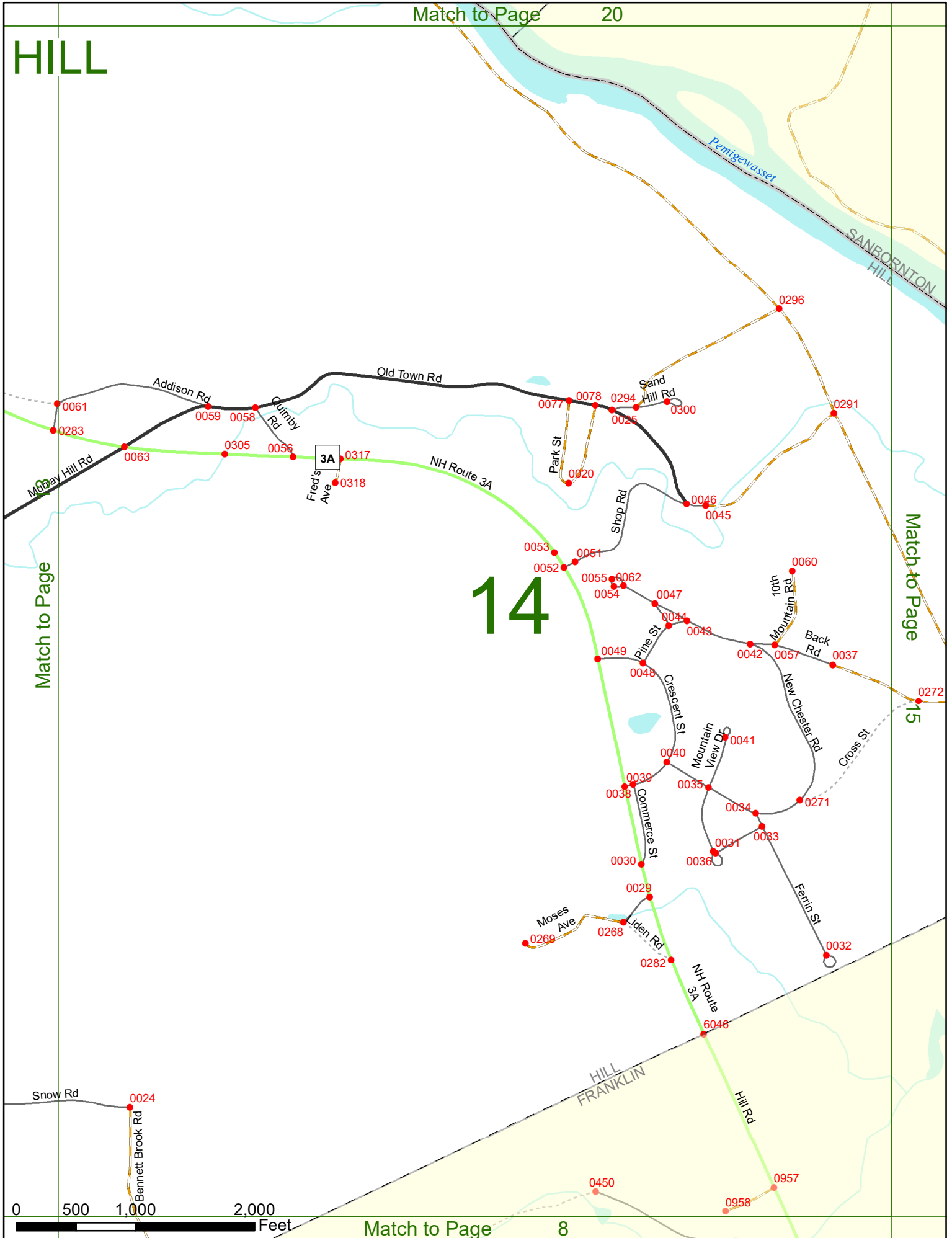
14

Match to Page



0 500 1,000 2,000 Feet

HILL

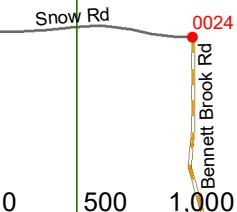


Match to Page

Match to Page

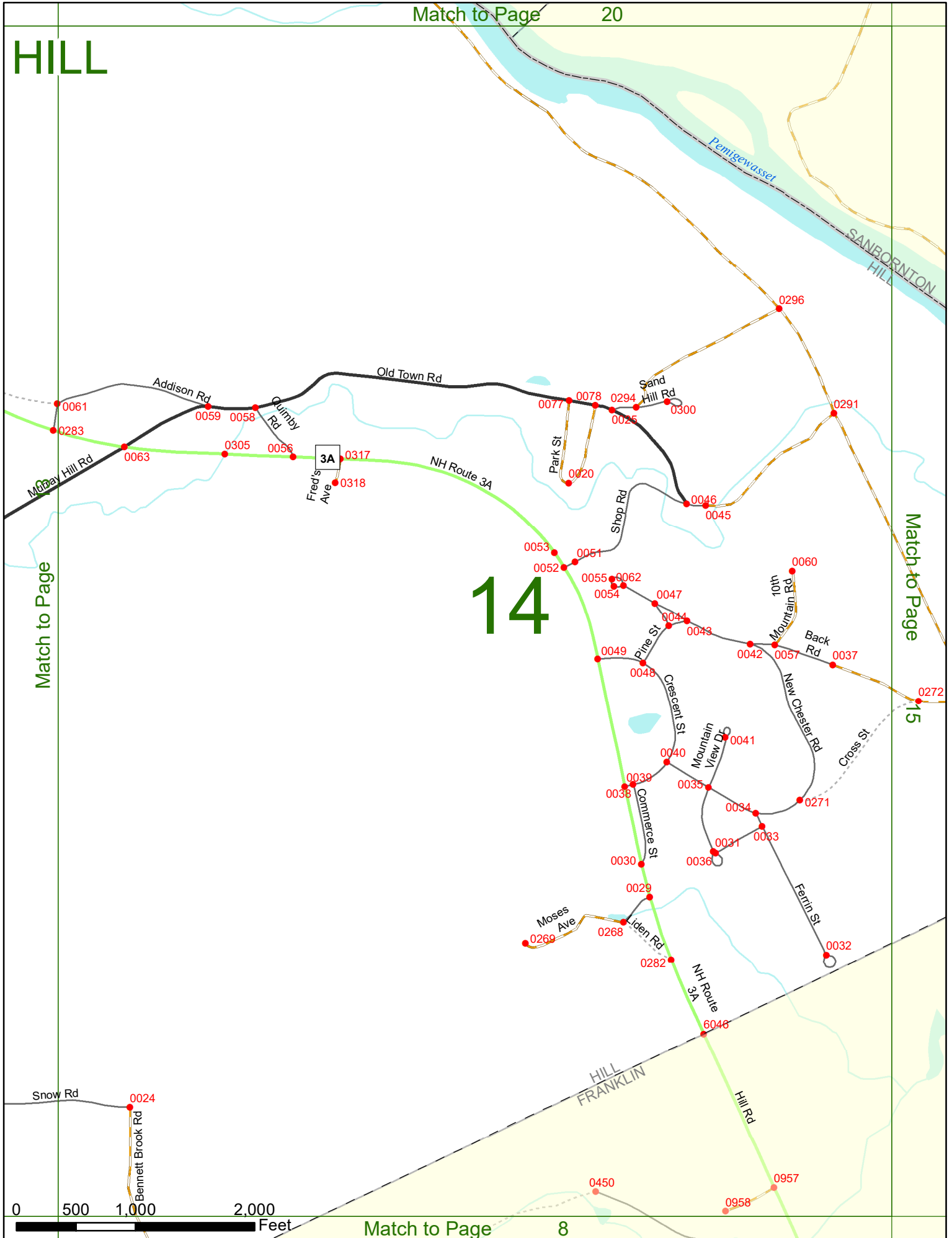
14

Match to Page



0 500 1,000 2,000 Feet

HILL

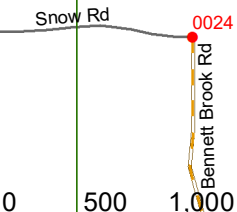


Match to Page

Match to Page

14

Match to Page



0 500 1,000 2,000 Feet

HILL

Knox Mt Rd

0431

Knox Mountain Rd

SANBORNTON HILL

0093

Quimby Rd

0094

0529

0079

Knox Mountain Rd

Match to Page 0

15

14

Match to Page

0272

0281


0557

0047

HILL FRANKLIN

Cross St

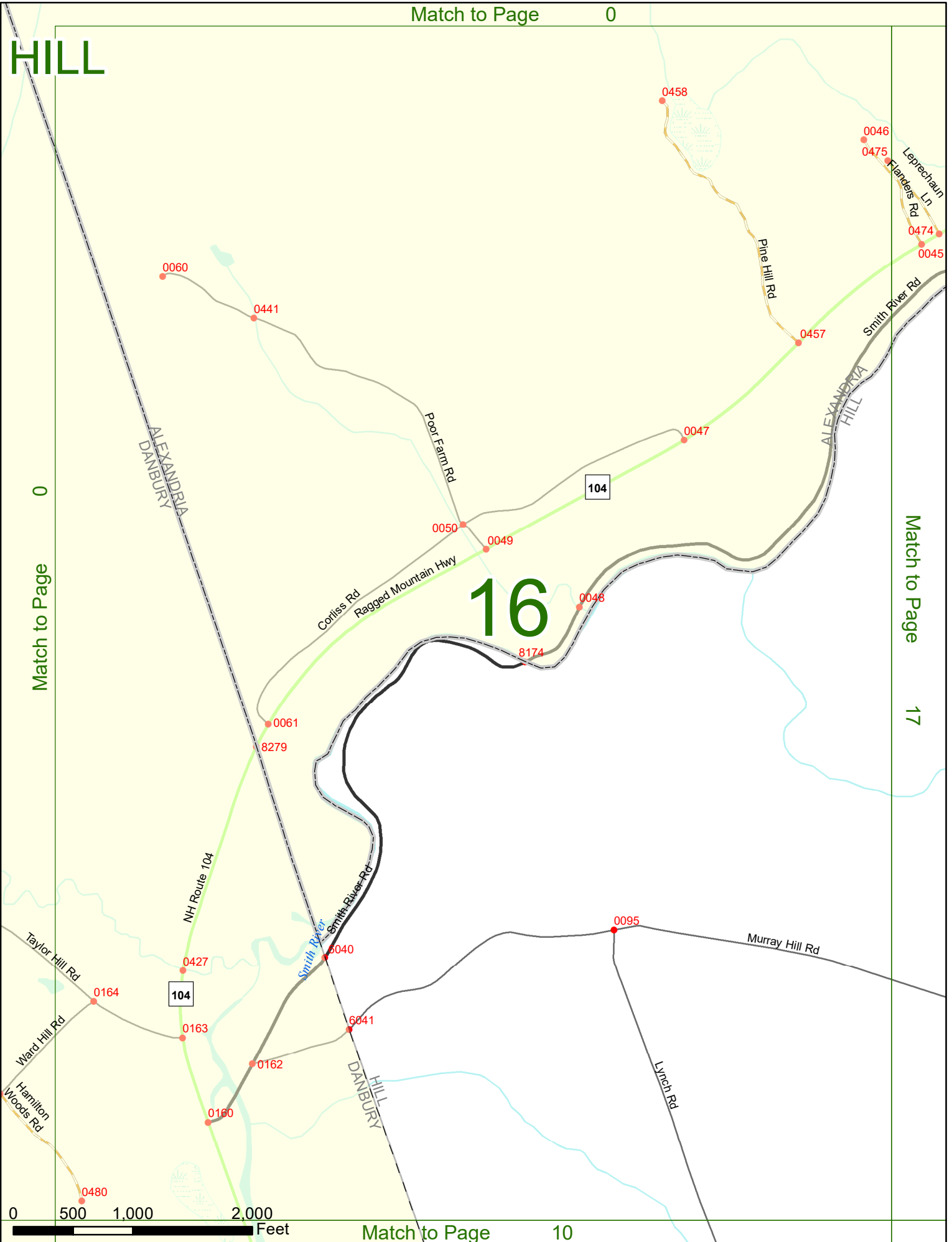
SANBORNTON FRANKLIN



HILL

Match to Page 0


Match to Page 17



16

104

104



HILL

Match to Page 0

16

Match to Page

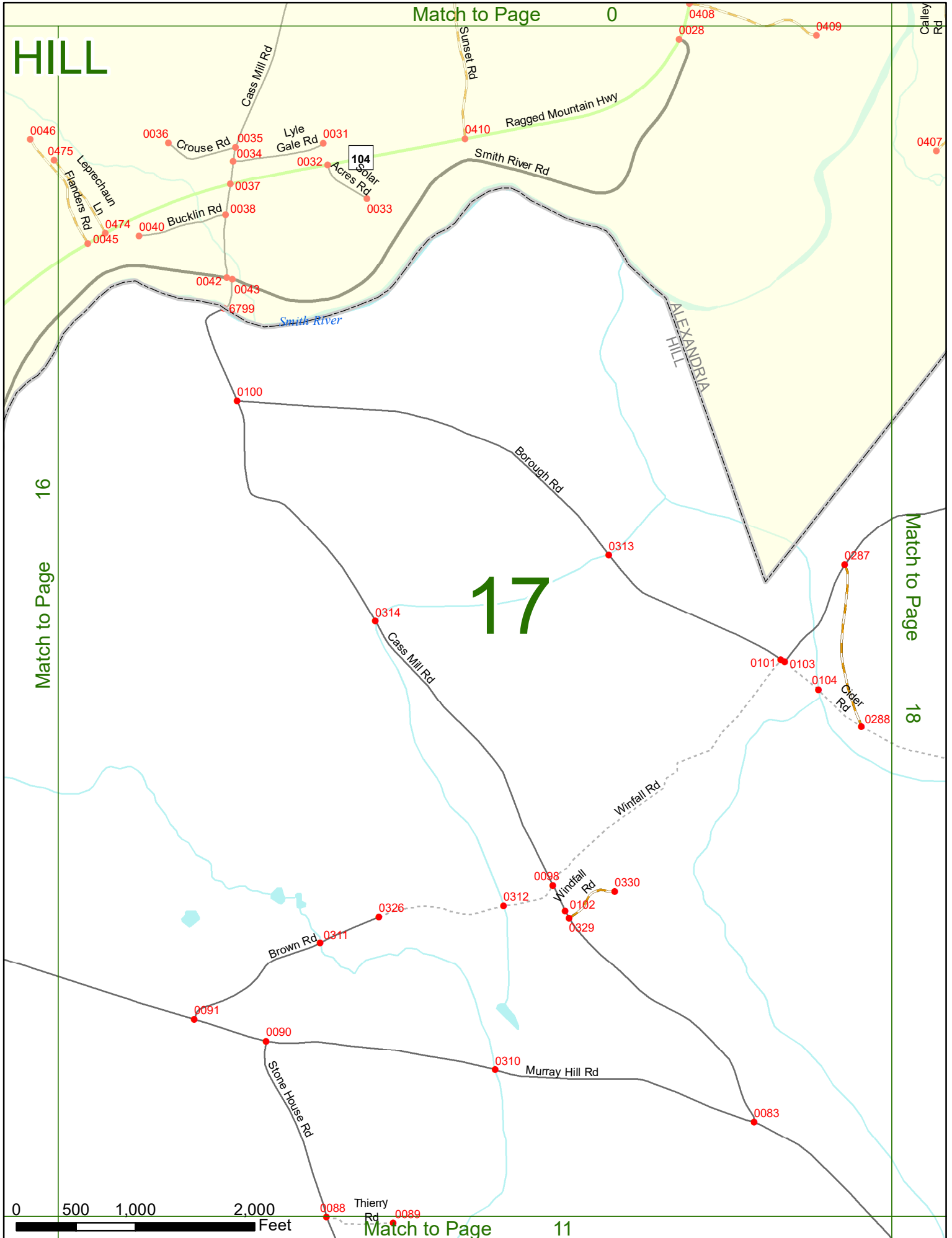
17

Match to Page

18

0 500 1,000 2,000 Feet

Match to Page 11



HILL

Calley Rd

0017

0019

0018

Berry Rd

0422

0407

ALEXANDRIA HILL

Axtel Rd

0280

0111

Borough Rd

0108

0106

0306

Evergreen Ln

0263

0262

17

Borough Rd

0287

Match to Page

0288

Periwig Mountain Rd

18

Match to Page

19

Wade SF


0279

Cider Rd

0328

0074

Bootjack Rd



Murray Hill

HILL

Match to Page

22

Axel Rd

Borough Rd

NH Route 3A

3A

0264 0297 0265 Eastside Ln

Highridge Rd 0290

0289

19

BRISTOL HILL

BRISTOL NEW HAMPTON

Pemigewasset

NEW HAMPTON HILL

Sumner Way

0242

0335

18

Match to Page

Wa e S F

Match to Page

20

0071

0315

NH Route 3A

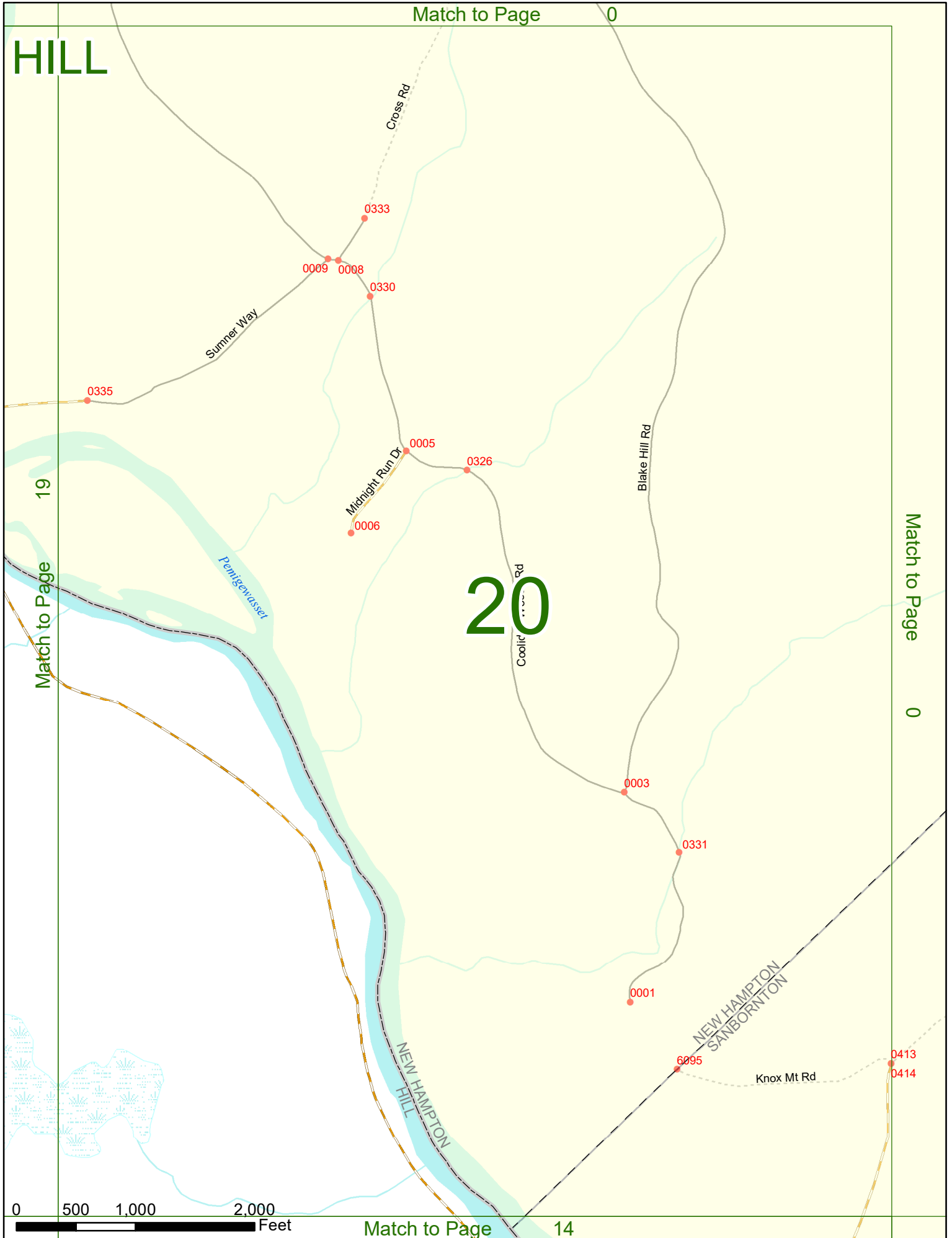
0316

0 500 1,000 2,000 Feet

Match to Page

13

HILL



19

Match to Page

Match to Page

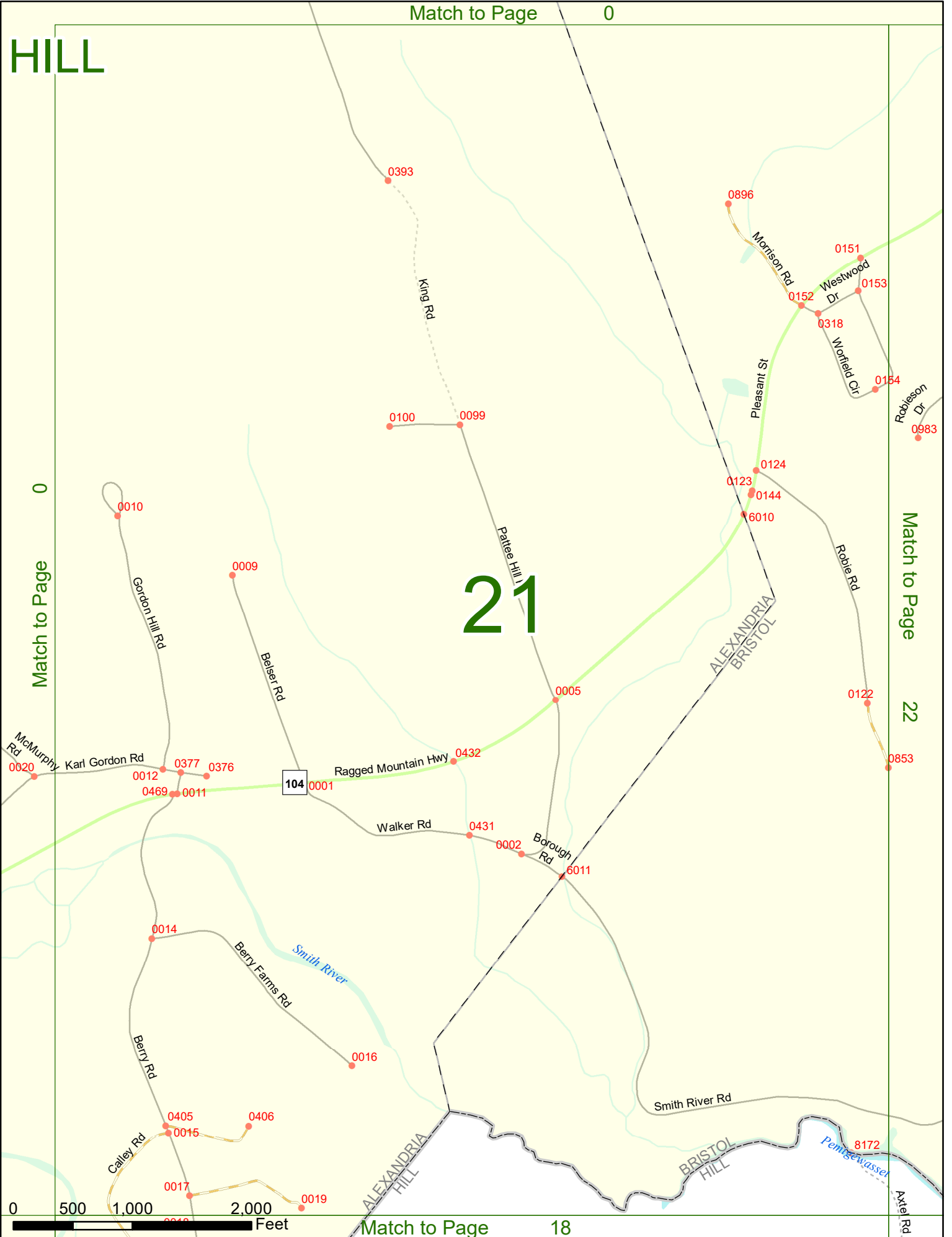
0

20



HILL

21



HILL

Match to Page

0

21

Match to Page

22

Match to Page

0



Match to Page

19

