

New Hampshire
DOT
 Department of Transportation

Maps and data sets are not guaranteed to be free from errors and omissions. Data is in a constant state of update and correction by various groups and agencies. Information displayed on this map is the best available at the time of publication.

2022 Nodal Reference Bookmap

LEGEND



NHDOT will accept crash locations based on the State of NH Uniform Police Traffic Accident Report.

Crash occurred on:

Option 1 Street Address
 123 Main Street

Option 2 Route No and/or Distance from NESW Intesecting Road, Bridge,
 Street name Intersecting Street Town/County line
 Main Street 500 E Oak Street

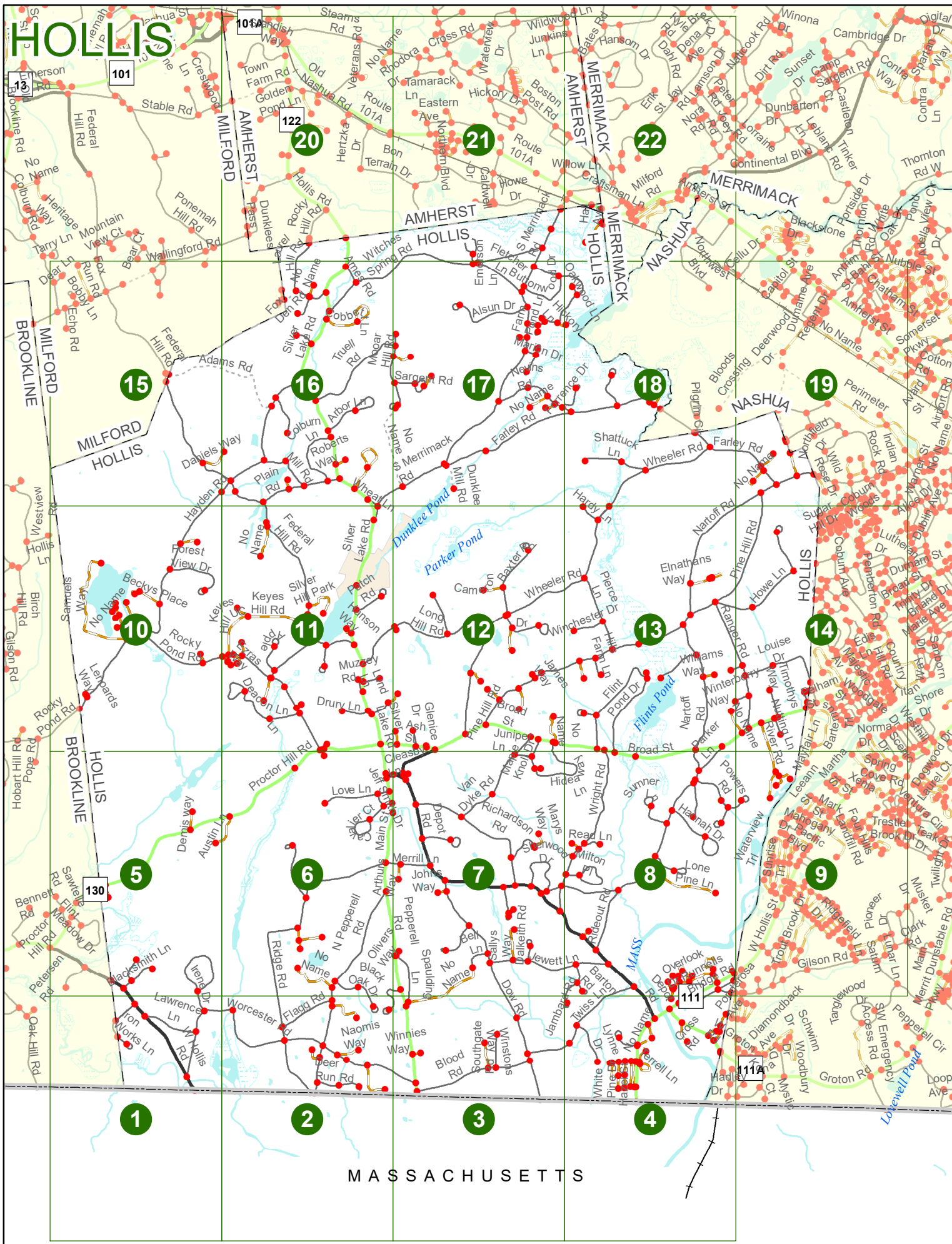
Option 3 First Node Distance from First Node Second Node
 515 212 632

Option 4 Route No and/or Mile Marker on Interstate Only NESW Mile (Marker)
 Street name
 189S 700 feet S 36.8

Option 3 – Example

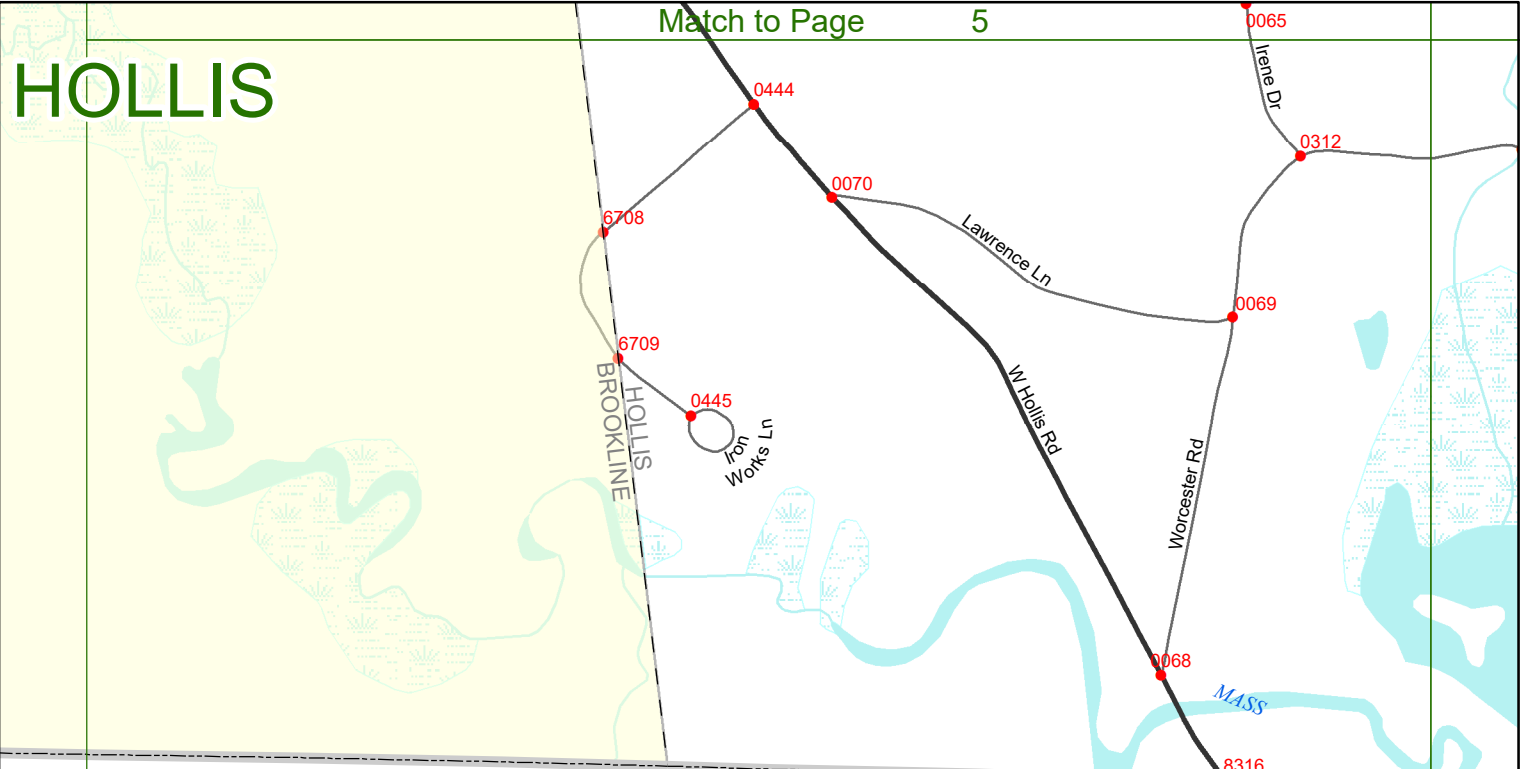
Street Name Loudon Road
First Node 803
Distance from First Node 318 Ft
Second Node 813





HOLLIS

Match to Page 5



0

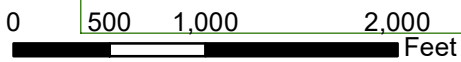
Match to Page

Match to Page

2

MASSACHUSETTS

1



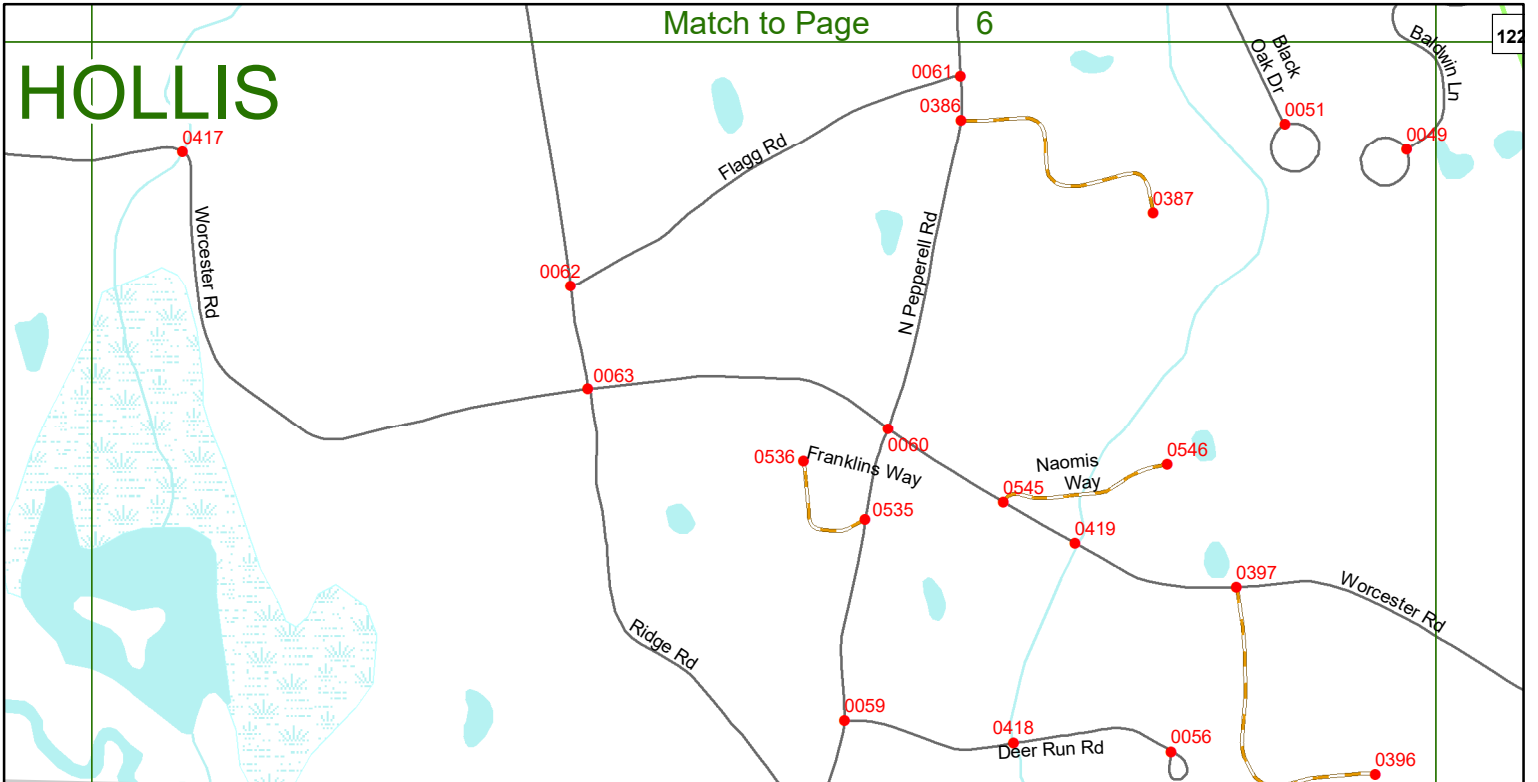
Match to Page 0

HOLLIS

Match to Page

6

122



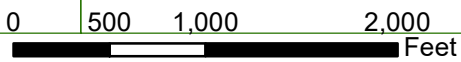
2

Match to Page

Match to Page

3

MASSACHUSETTS



Match to Page

0

HOLLIS

Match to Page 7

Jambard Rd

0036

0049

0033

0041

Down Rd

Pepperell Rd

122

Winnies Way

0550

0549

0488

Winstons Way

0042

Southgate Rd

Twiss Ln

0026

0028

0029

Worcester Rd

Blood Rd

0489

0030

0031

8313

8312

0396

2

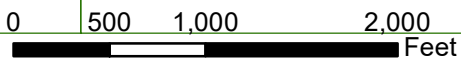
Match to Page 4

4

3

Match to Page 2

MASSACHUSETTS



Match to Page

0

HOLLIS

Match to Page

8

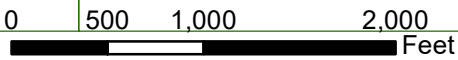
3

4

Match to Page

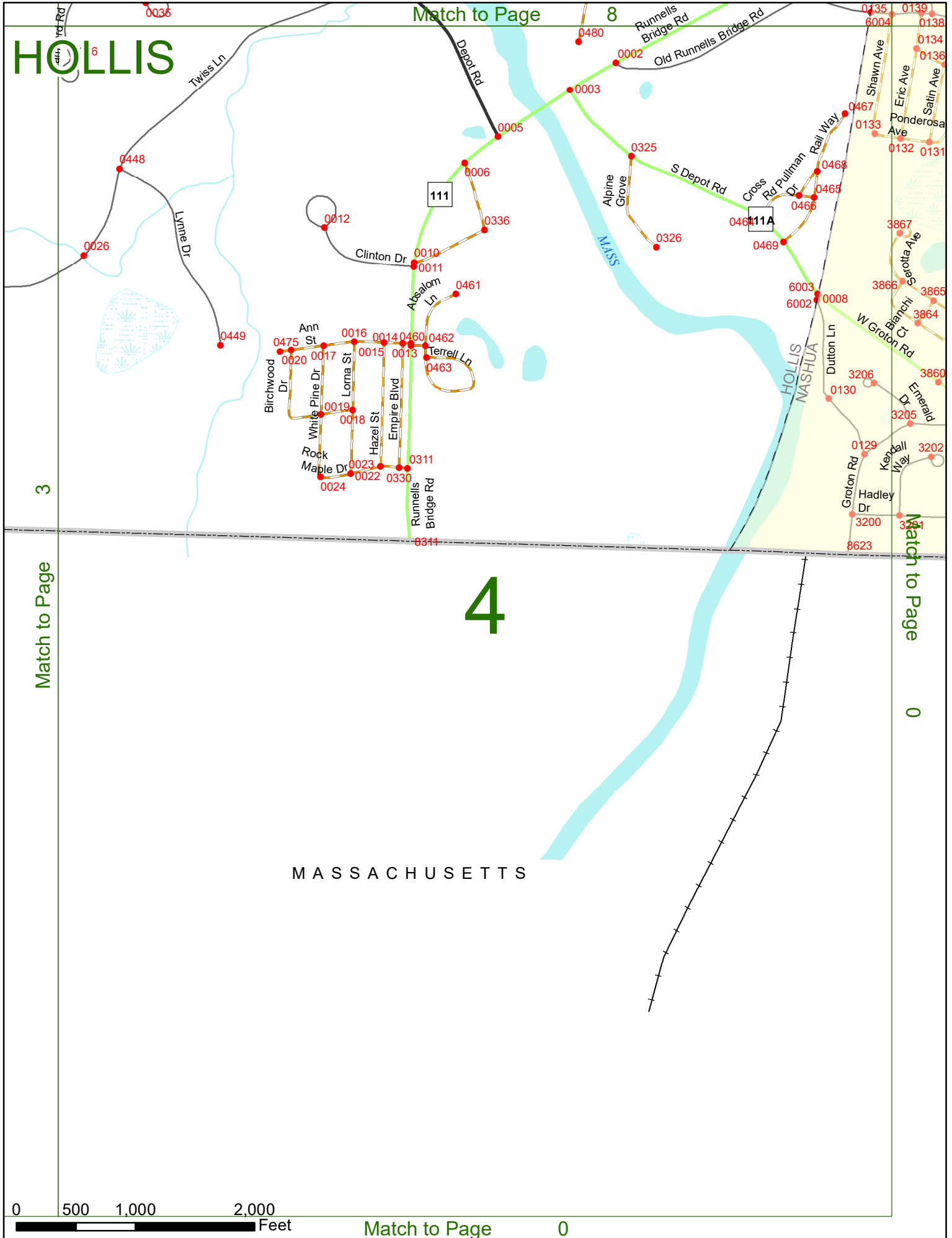
0

MASSACHUSETTS



Match to Page

0


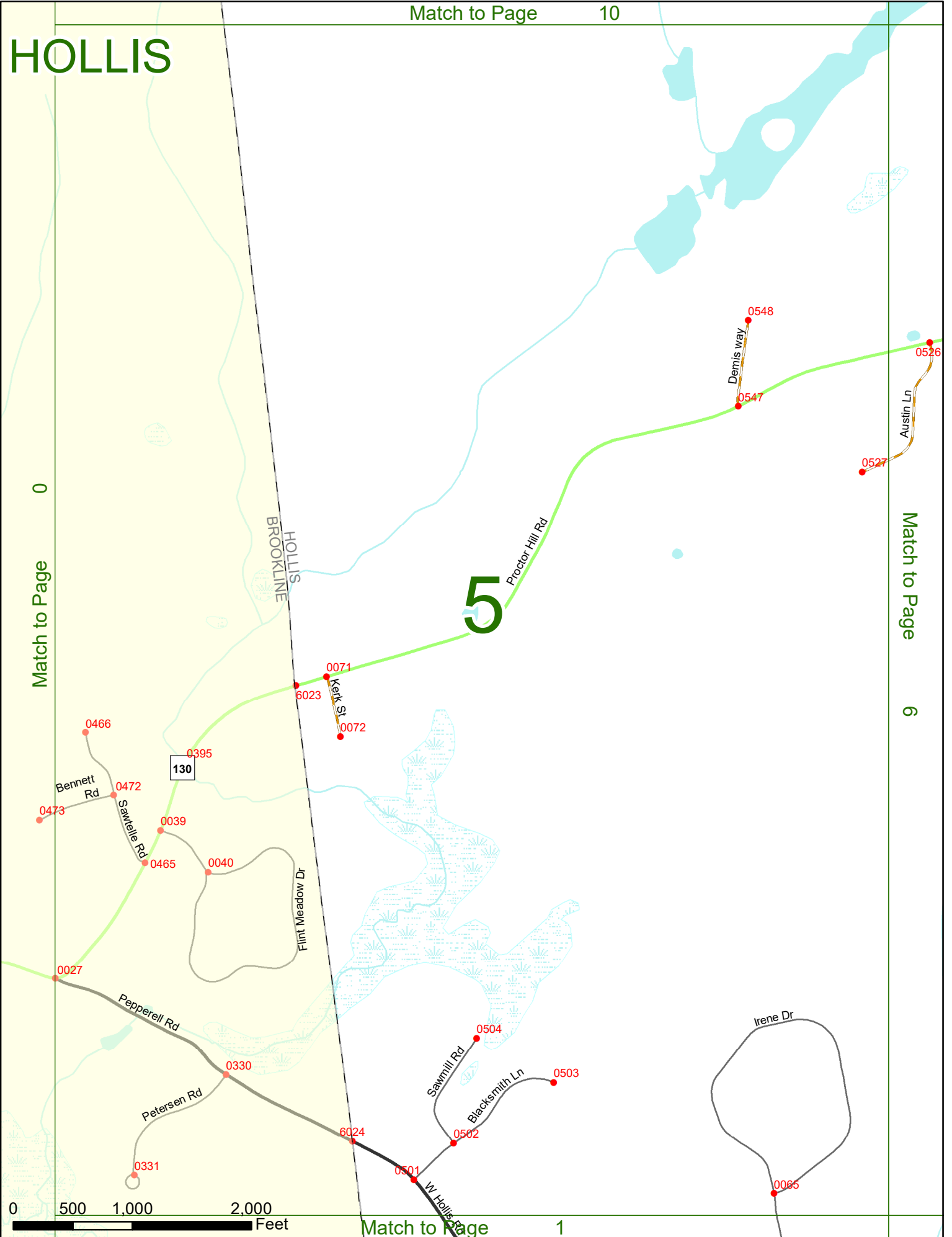


HOLLIS

Match to Page 0

Match to Page 6

5



HOLLIS

Match to Page 11

5

Match to Page

6

Match to Page

7

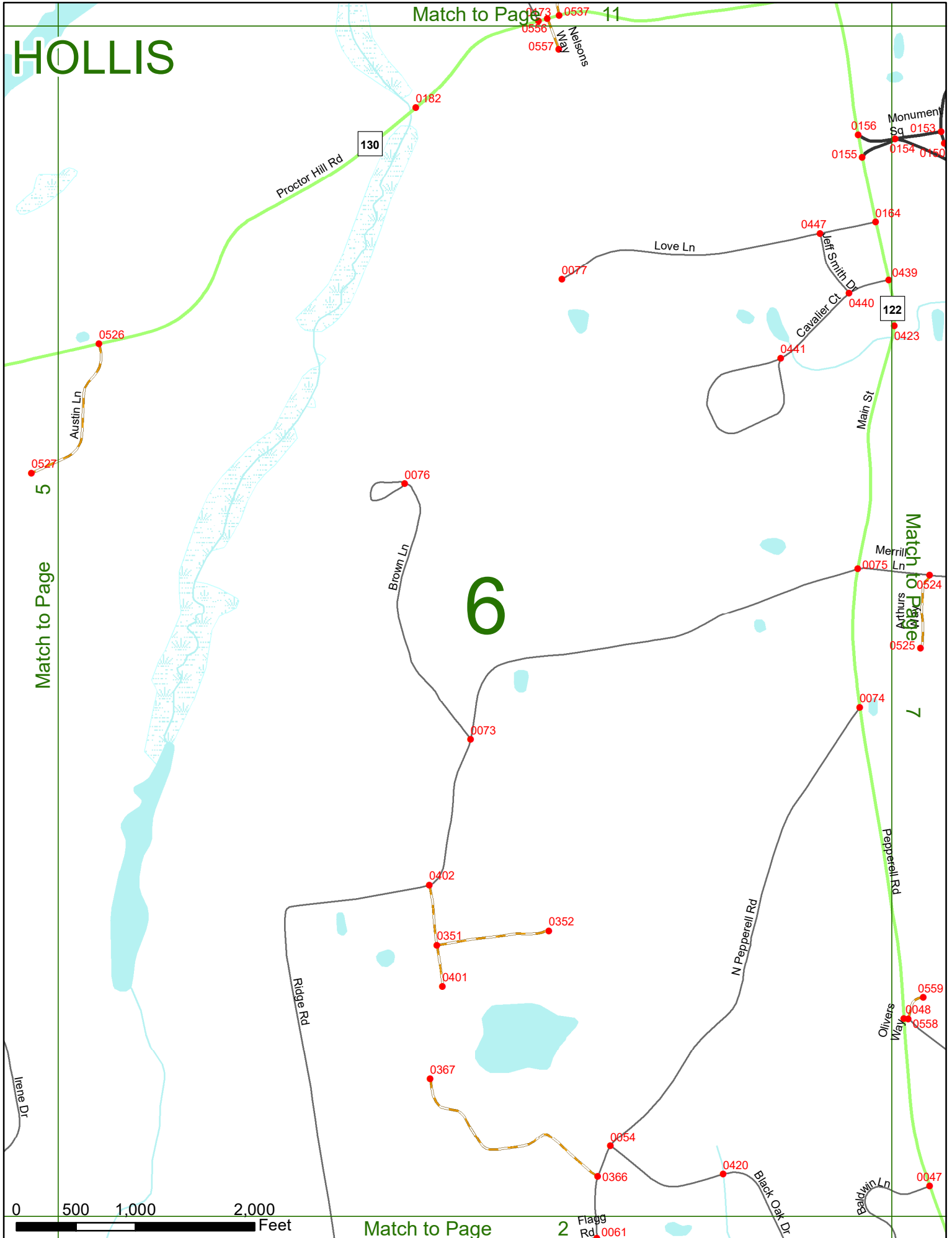
130

122


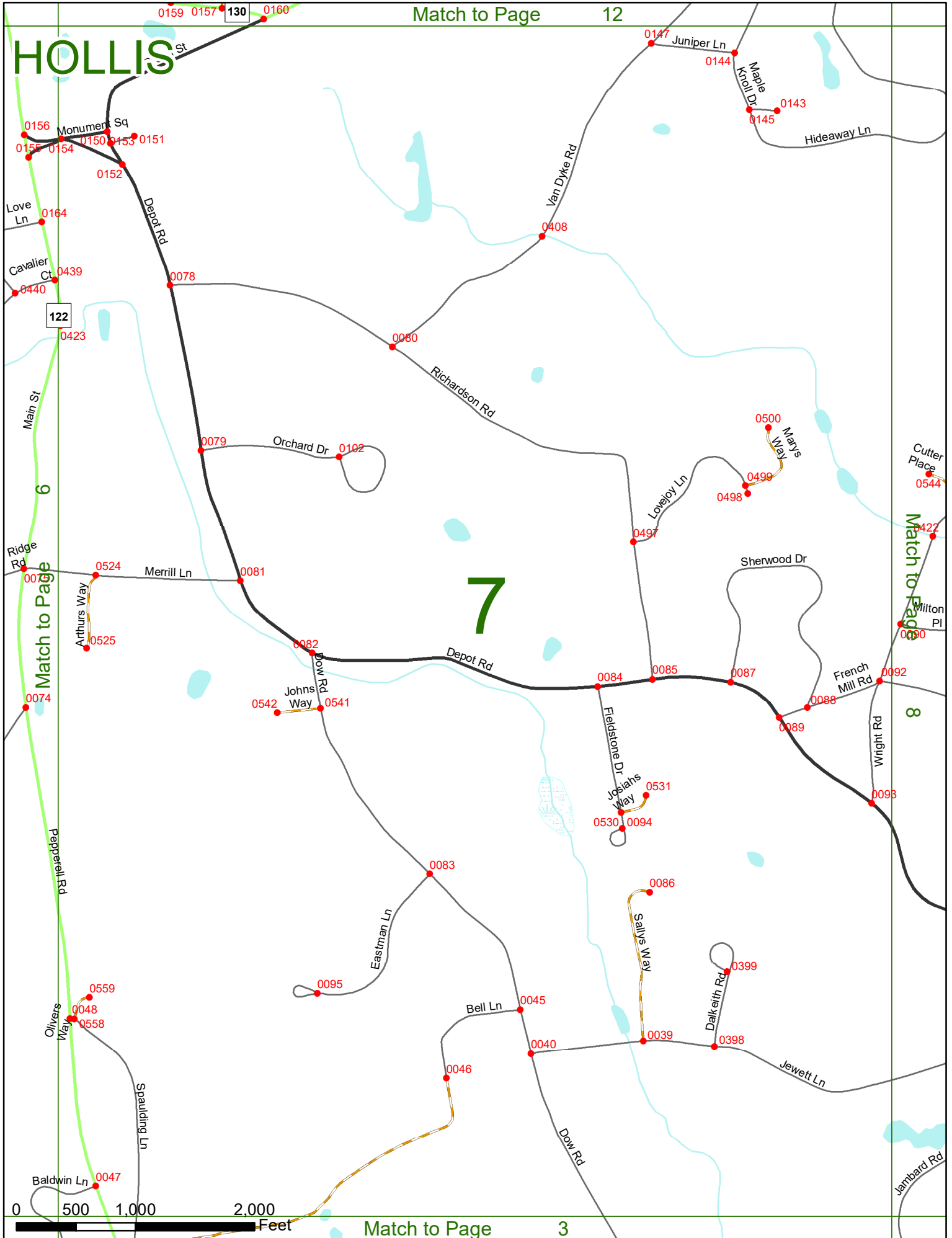
0 500 1,000 2,000 Feet

Match to Page

2



HOLLIS



HOLLIS

Match to Page 13

13

0126

0127

0135

0134

0133

0132

130

Broad St

Parker Ln

0184

0114

0119

Powers Rd

Rideout Rd

0112

0110

Sumner Ln

0111

Hannah Dr

0338

0412

0116

Cummings Ln

0115

0118

0109

7

0544

0533

0534

0543

0422

0090

0091

Milton Pl

8

0311

0106

Hillside Dr

0107

Lone Pine Ln

0320

French Mill Rd

0097

0093

Deport Rd

PS 515 Entrance

0513

0512

Rideout Rd

0096

Jewett Ln

0027

0044

Jambard Rd

0084

Barlow Rd

0035

Twiss Ln

0007

0486

Freemans Way

0484

0485

Dugins Way

0482

0483

0481

0487

0479

0478

0477

0480

Club House Rd

0400

Overlook Dr

0476

0540

6006

0539

HOLLIS NASHUA

W Hollis St

0141

6005

0137

0004

0001

0135


0139

0138

0134

Match to Page

9



Match to Page

Match to Page

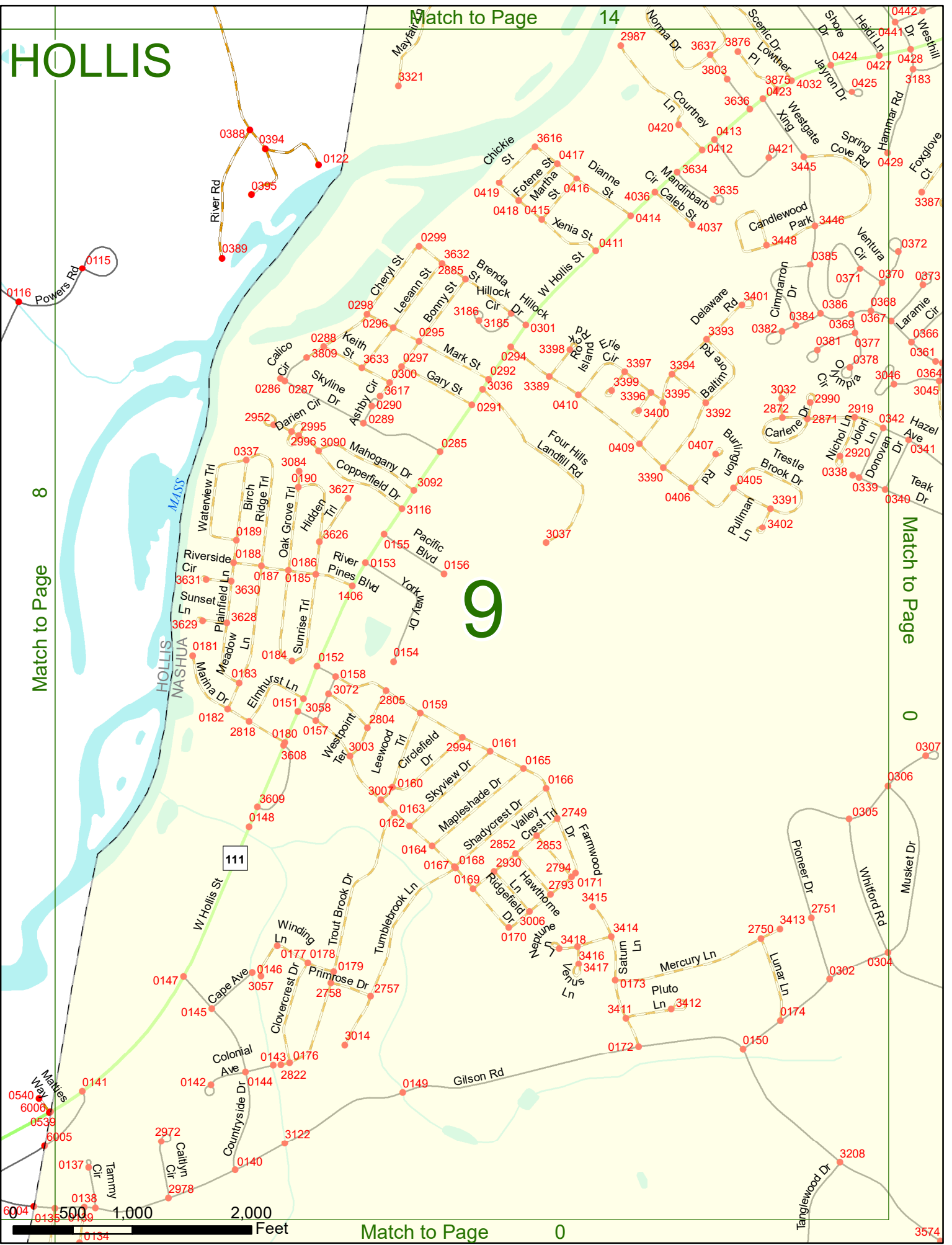
HOLLIS

Match to Page 14

Match to Page 8

Match to Page 0

9



Match to Page 0

3574

HOLLIS

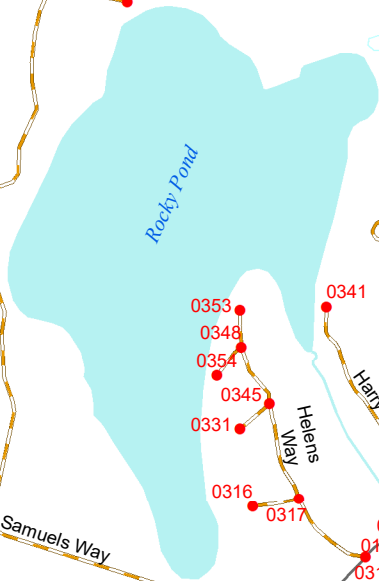
Hollis Ln 0098

Hayden Rd

0342

0343

0339



0193

Forest View Dr

0195

0553

Beckys Place

0554

0353

0348

0354

0345

0331

0316

0317

019

019

0532

0318

0340

10

Samuels Way

Helens Way

Harris Wa

Rocky Pond Rd



0374

0373

0508

0560

0511

0510

0509


Match to Page

Keys Hill UC

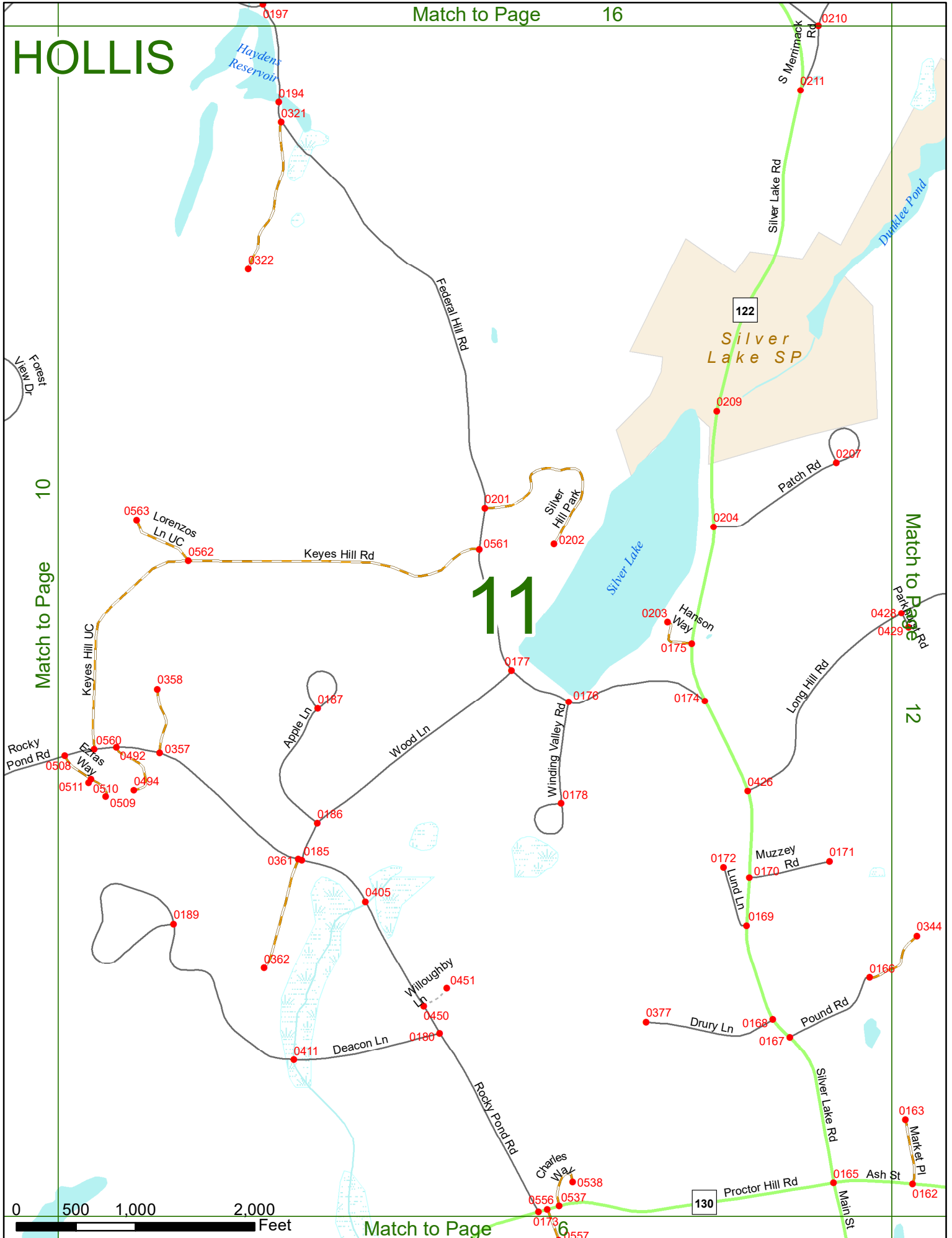
Deacon Ln

Match to Page 0

HOLLIS BROOKLINE



HOLLIS



10

Match to Page

11

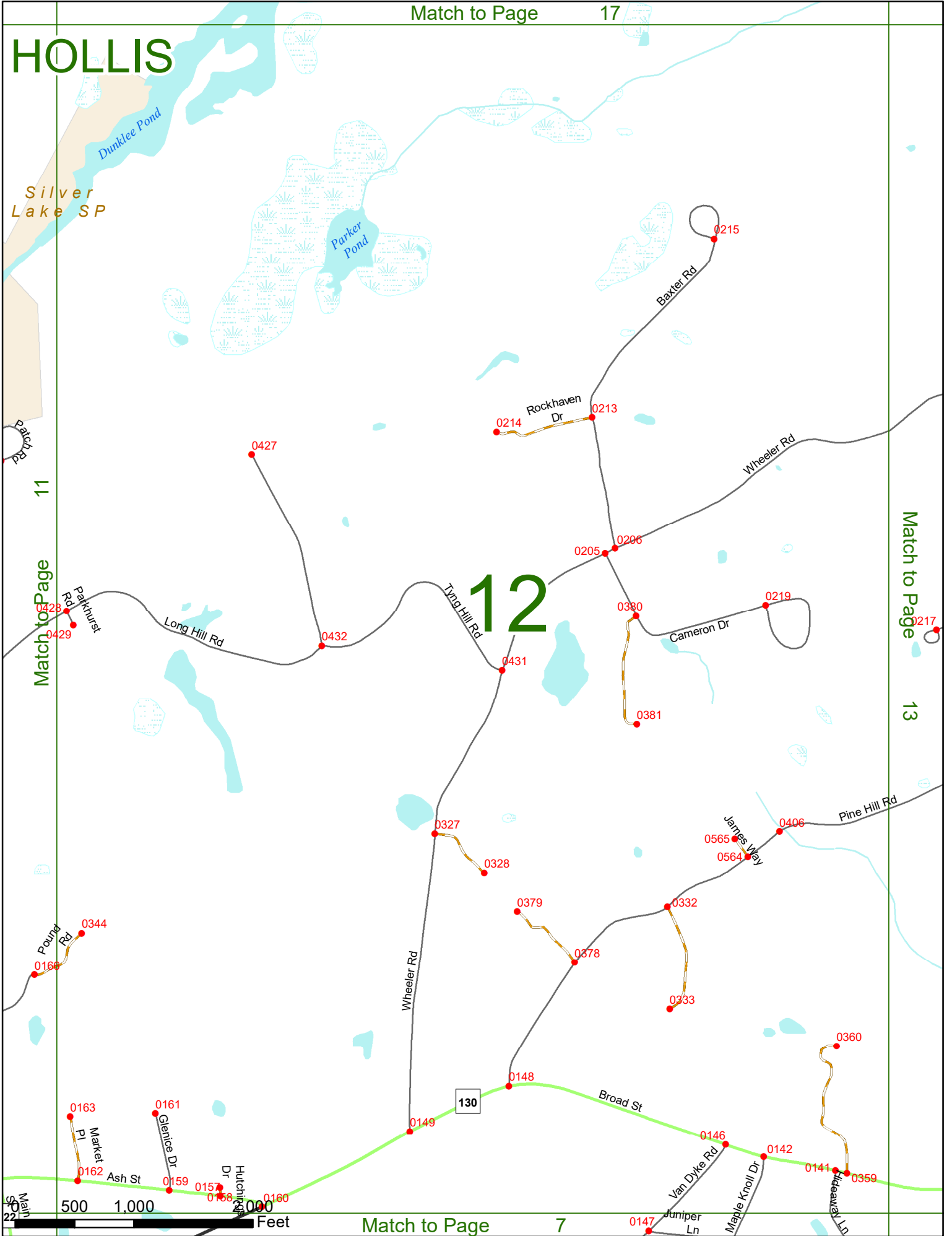
Match to Page

12



HOLLIS

12



11

Match to Page

Match to Page

13

130

22
Main St

500 1,000

2,000
Feet

Match to Page

7

HOLLIS

Match to Page 19

13

Match to Page

14

HOLLIS
NASHUA

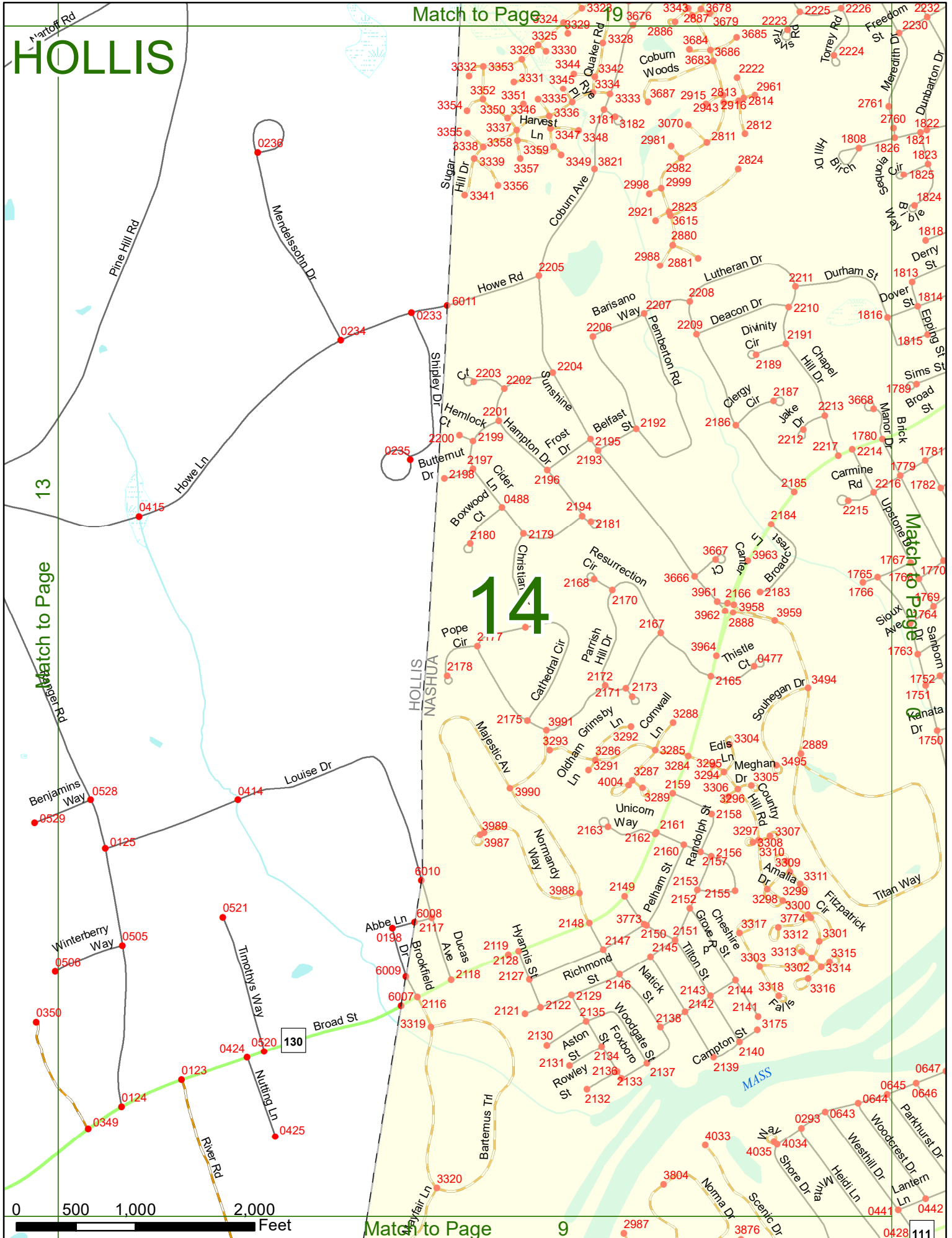
Match to Page



Match to Page

9

111



HOLLIS

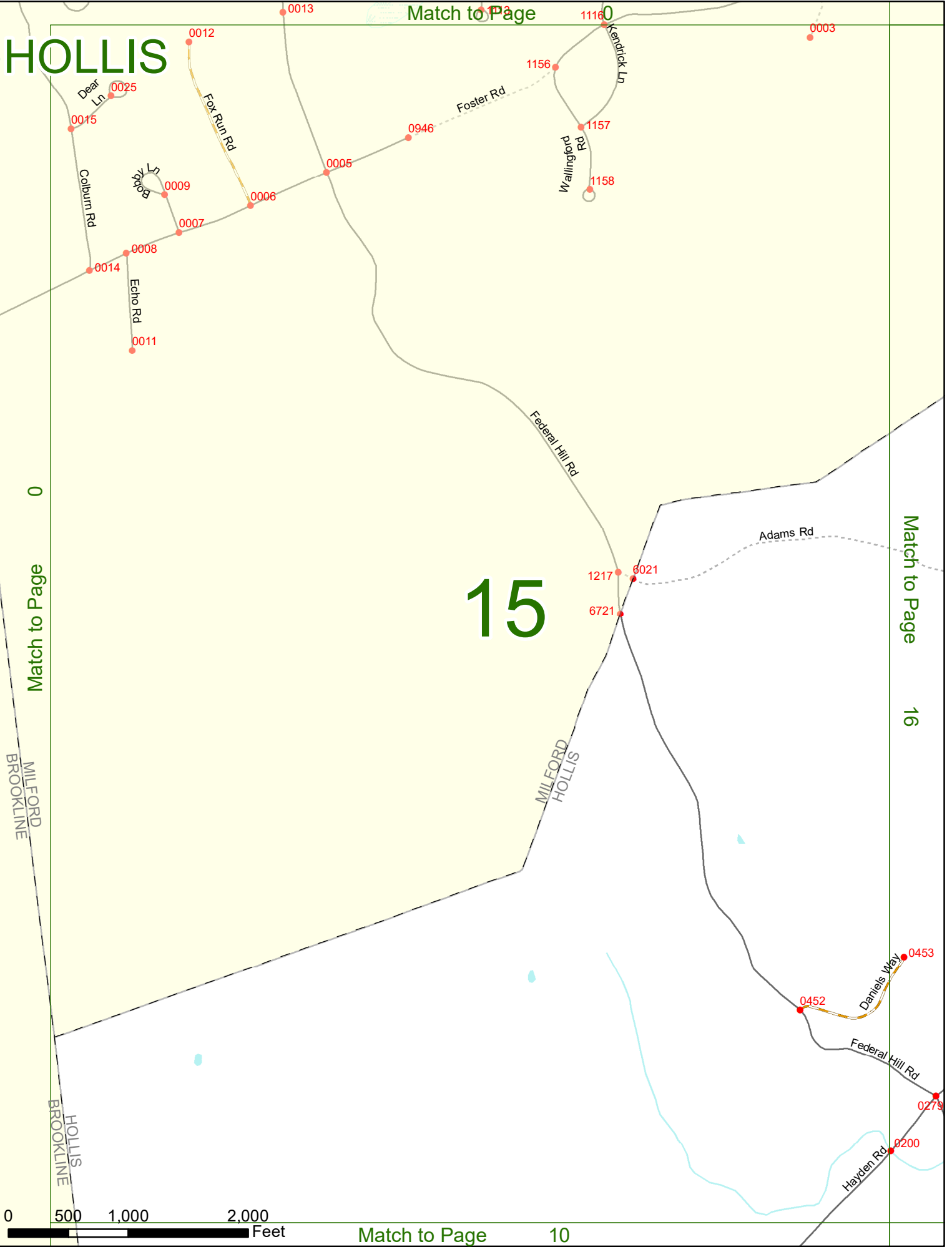
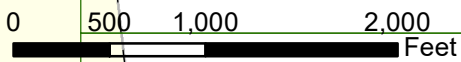
Match to Page 13

Match to Page 0

Match to Page 16

15

Match to Page 10



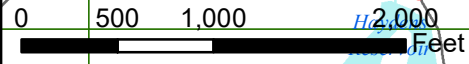
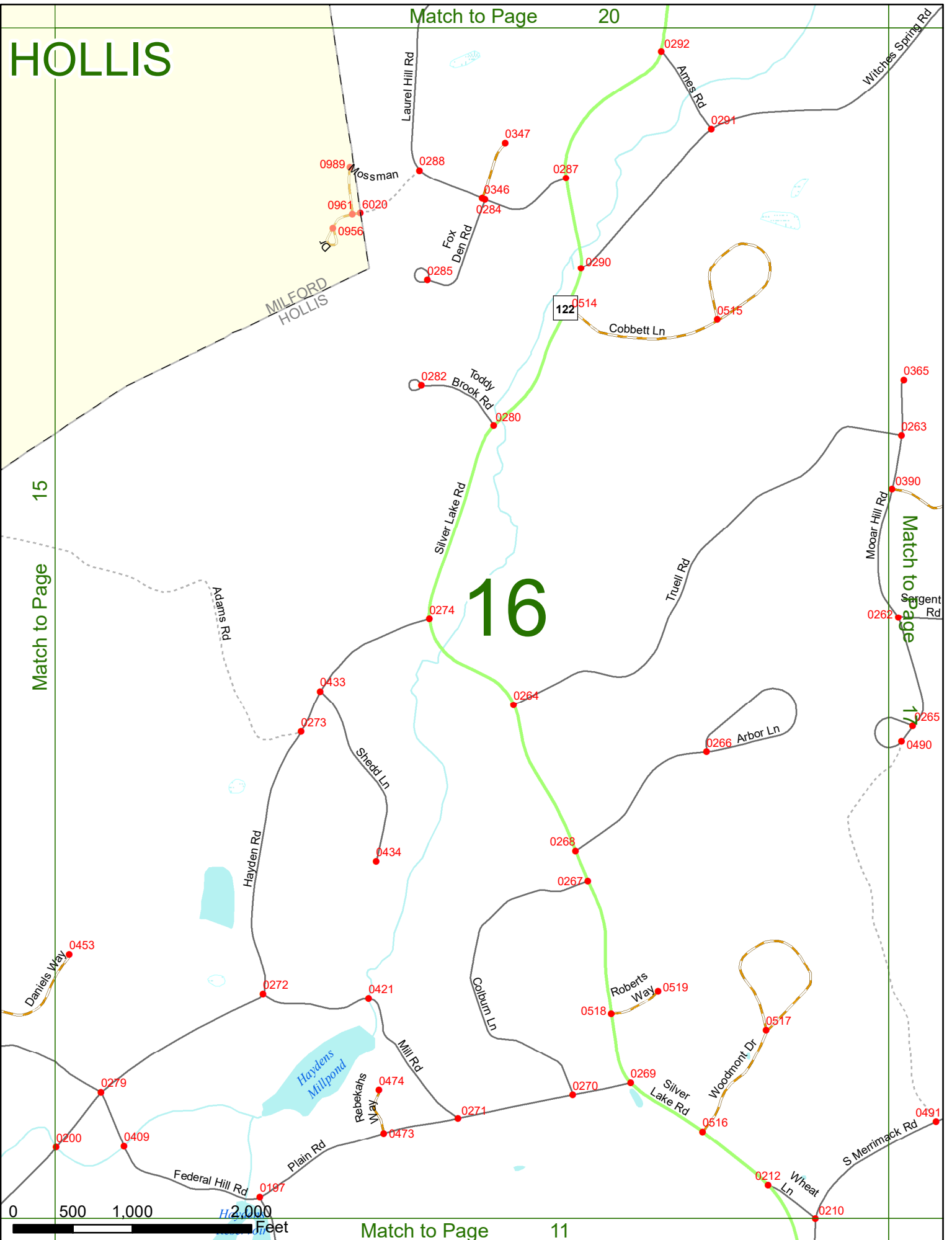
HOLLIS

Match to Page 20

Match to Page 15

16

Match to Page 17



Match to Page 11

HOLLIS

Match to Page 21

17

Match to Page 16

Match to Page 18

Witches Spring Rd

Fletcher Ln

S Merrimack Rd

Buttonwood Dr

Meadow Dr

Alsun Dr

Hickory

Fairway Dr

Pennichuck Pond

Truell Rd

Moorar Hill Rd

Sargent Rd

Nevins Rd

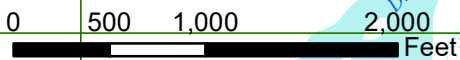
Forrence Dr

S Merrimack Rd

Dunklee Mill Rd

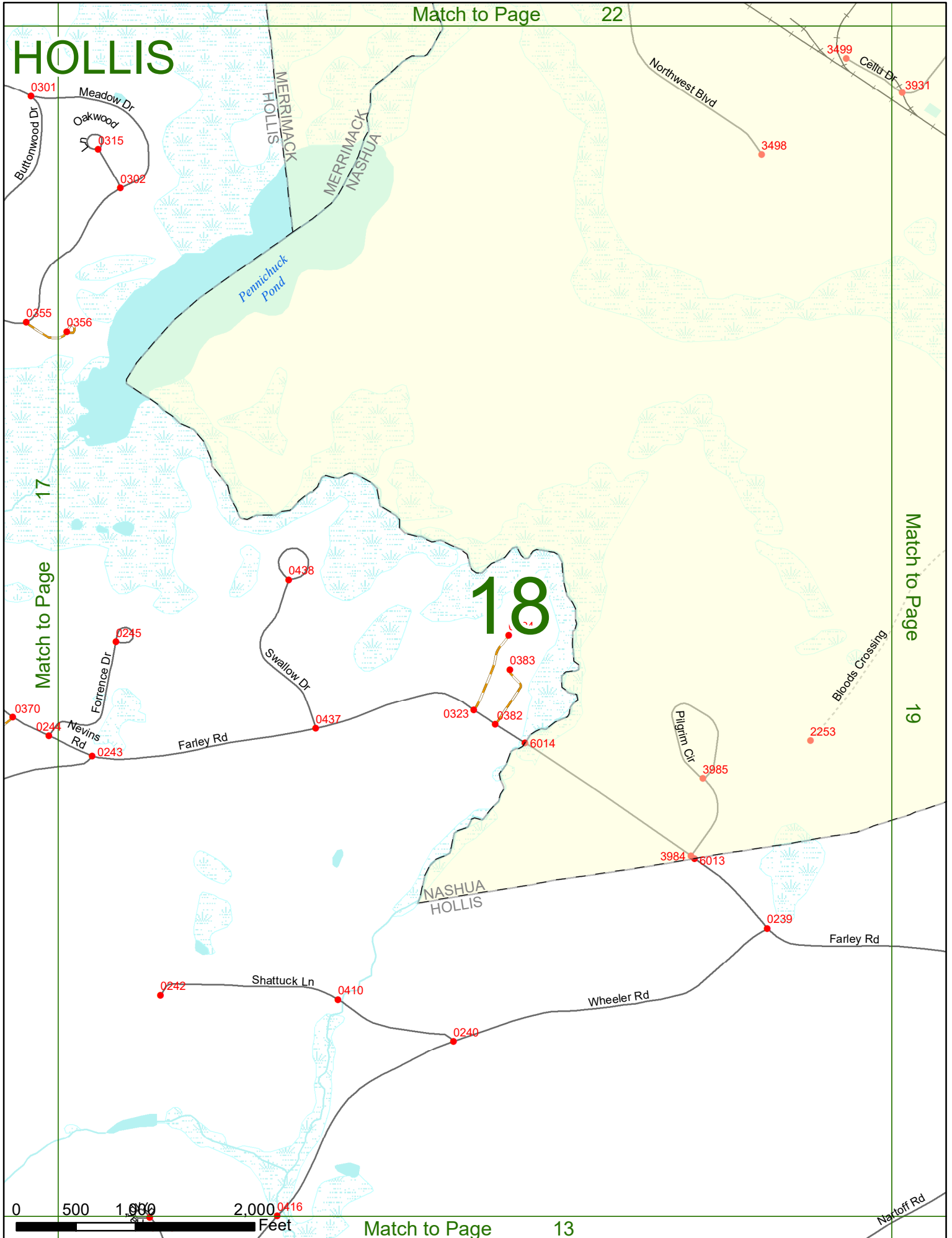
Farley Rd

Dunklee Pond



Match to Page 12

HOLLIS



17

18

Match to Page 19



HOLLIS

Match to Page 0

Match to Page 18

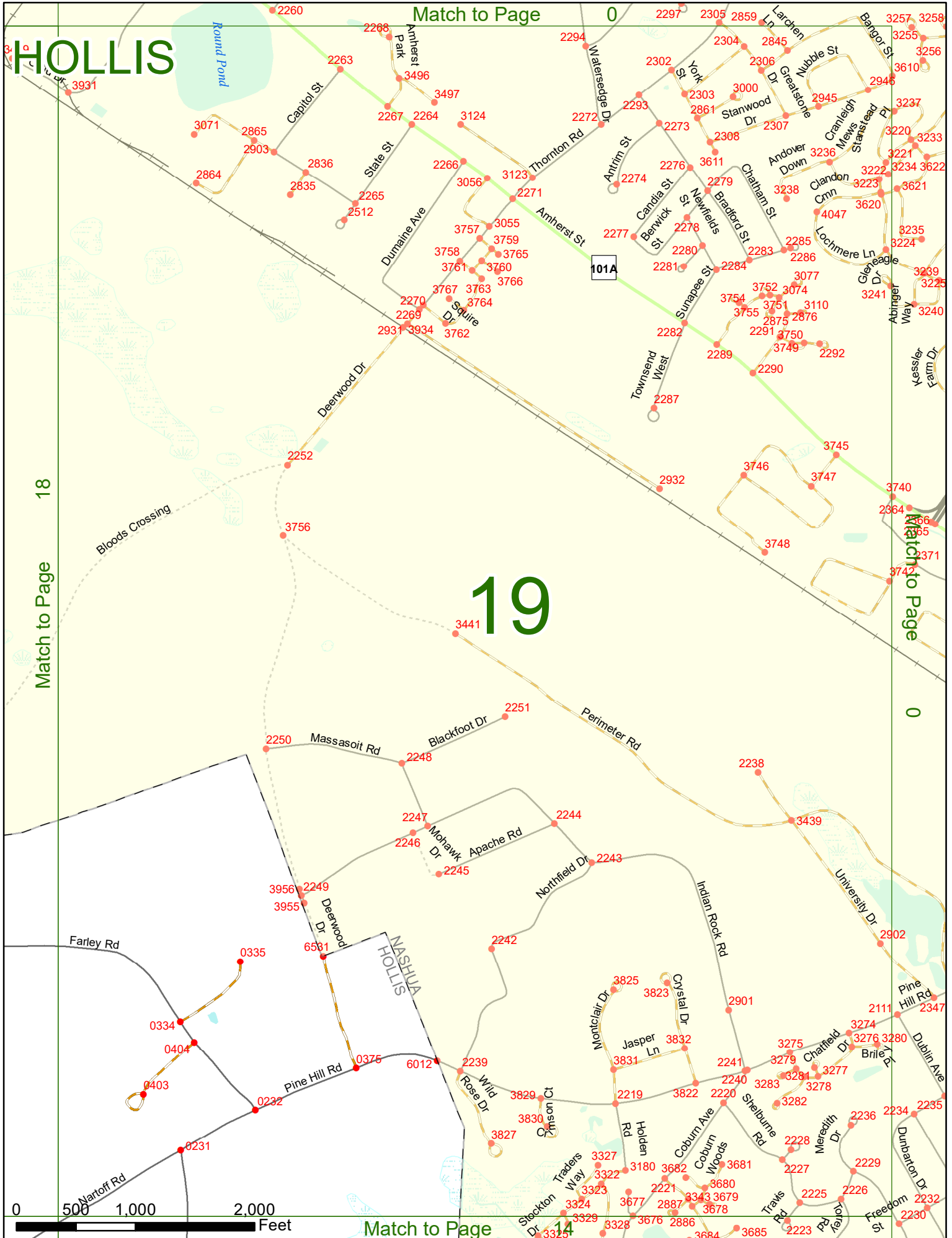
Match to Page 0

19

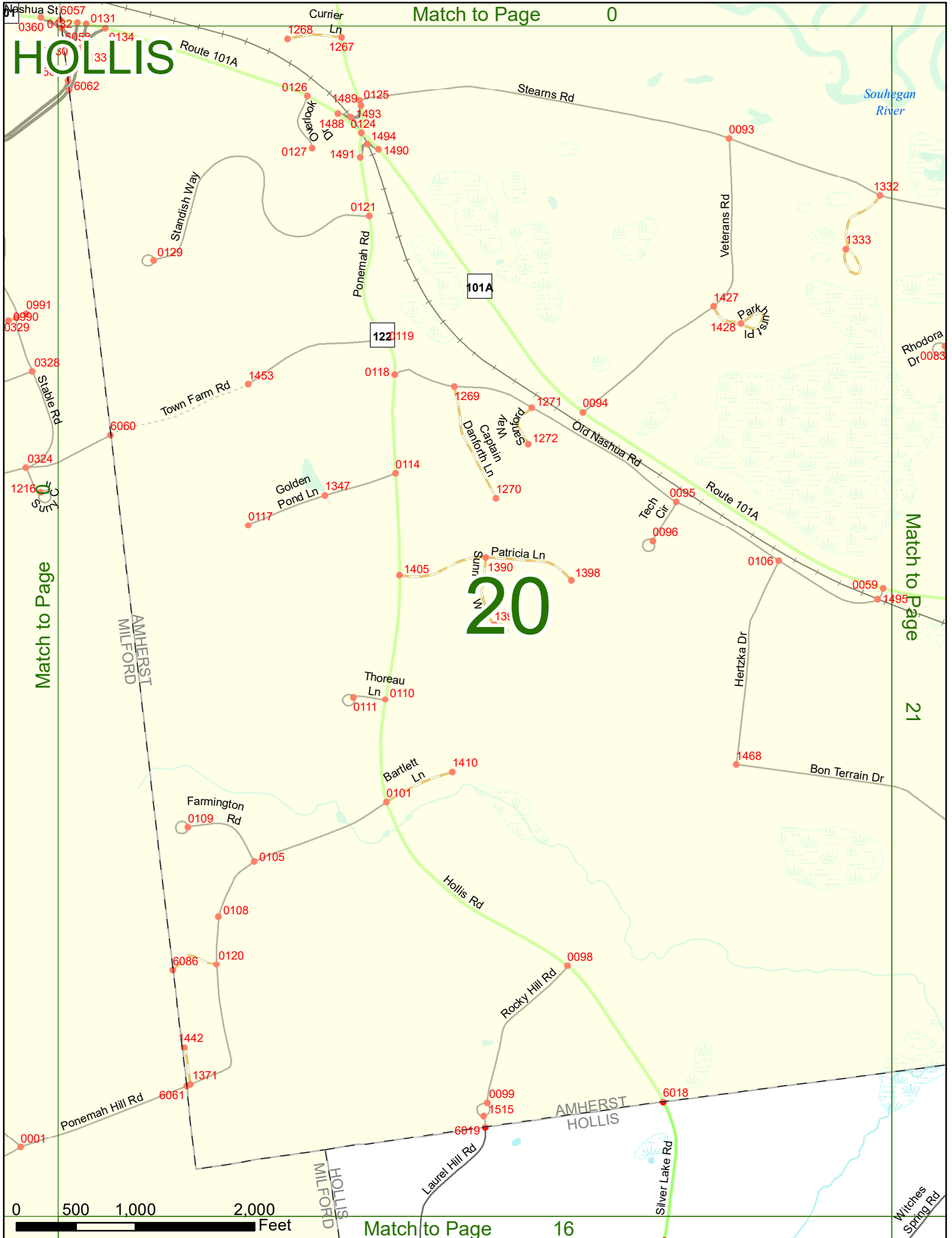
NASHUA
HOLLIS



Match to Page 14



HOLLIS

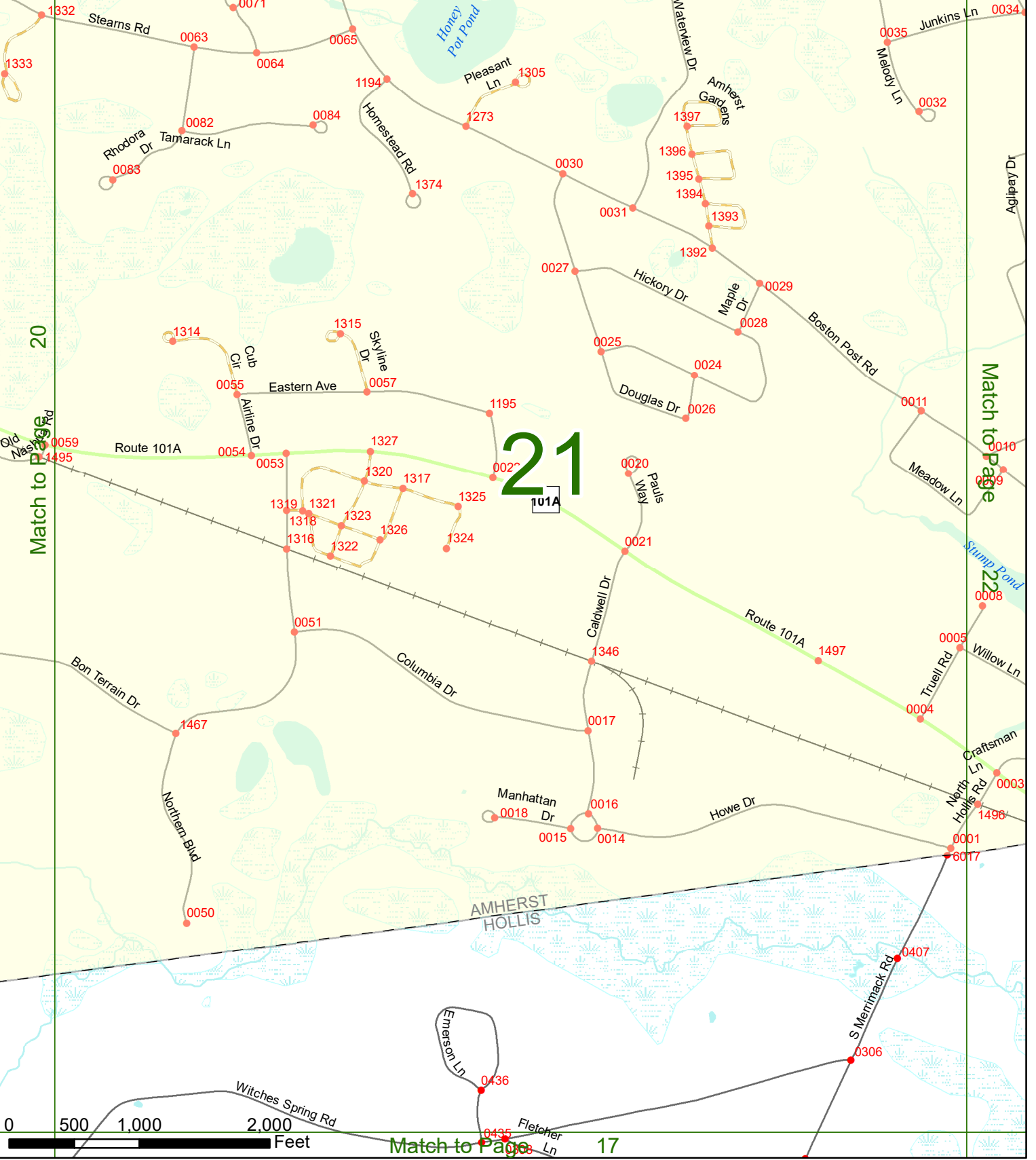


20

HOLLIS

Souhegan River

Match to Page 0

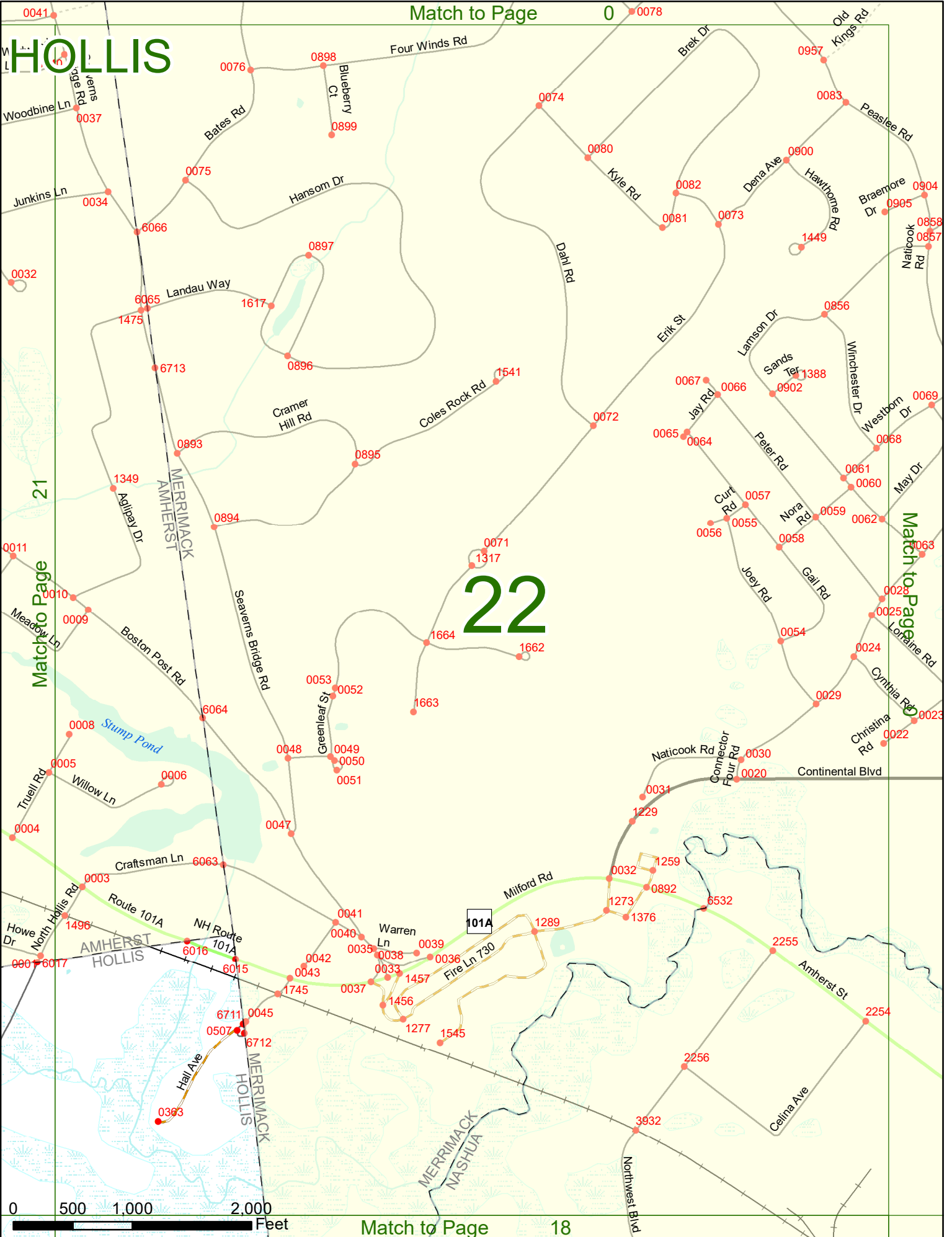


21

101A



Match to Page 17



HOLLIS

Match to Page 0

22

Match to Page 18

0 500 1,000 2,000 Feet

Match to Page 18