

New Hampshire
DOT
Department of Transportation

Maps and data sets are not guaranteed to be free from errors and omissions. Data is in a constant state of update and correction by various groups and agencies. Information displayed on this map is the best available at the time of publication.

2022 Nodal Reference Bookmap

LEGEND



NHDOT will accept crash locations based on the State of NH Uniform Police Traffic Accident Report.

Crash occurred on:

Option 1 Street Address
 123 Main Street

Option 2 Route No and/or Distance from NESW Intesecting Road, Bridge,
 Street name Intersecting Street Town/County line
 Main Street 500 E Oak Street

Option 3 First Node Distance from First Node Second Node
 515 212 632

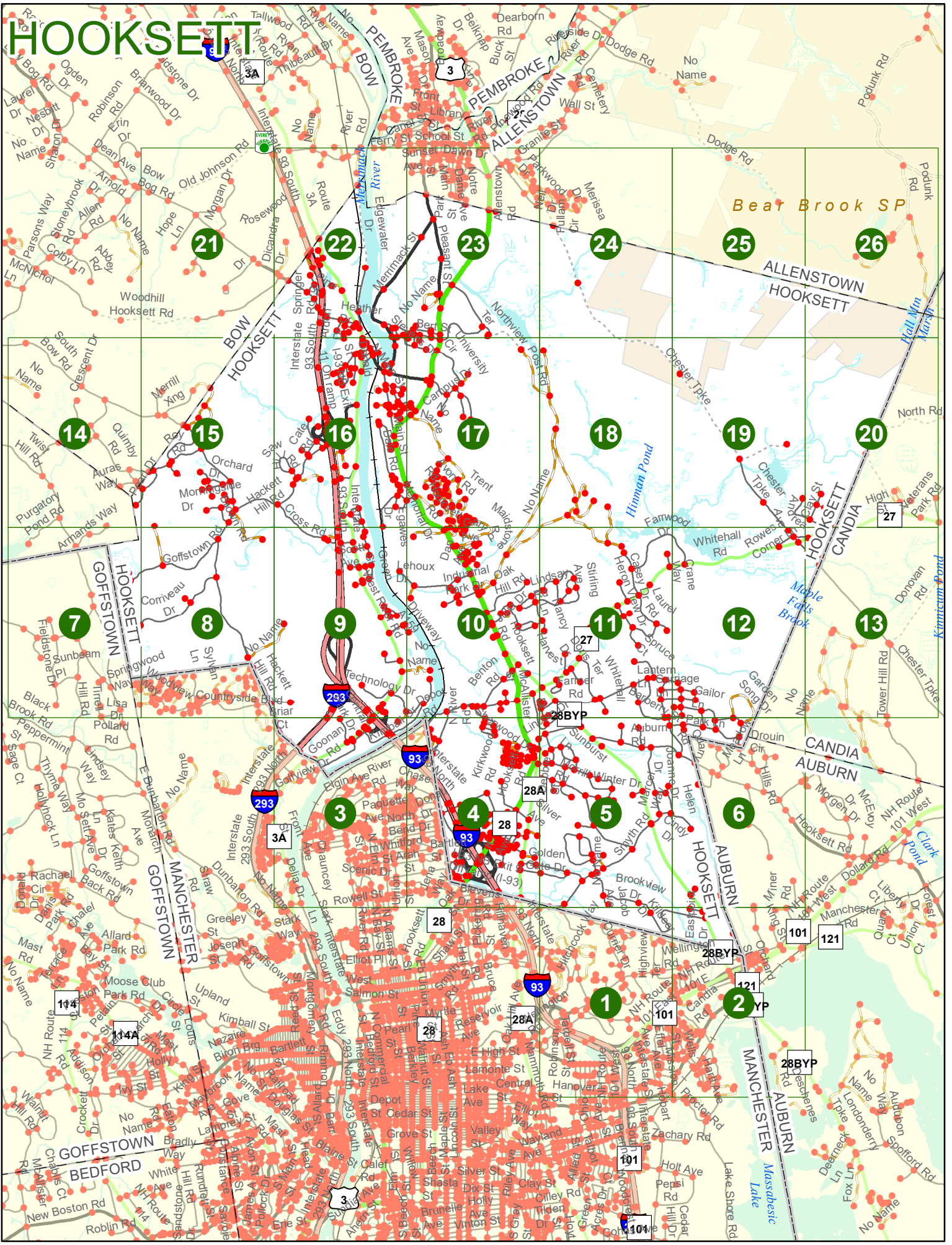
Option 4 Route No and/or Mile Marker on Interstate Only NESW Mile (Marker)
 Street name
 189S 700 feet S 36.8

Option 3 – Example

Street Name Loudon Road
First Node 803
Distance from First Node 318 Ft
Second Node 813



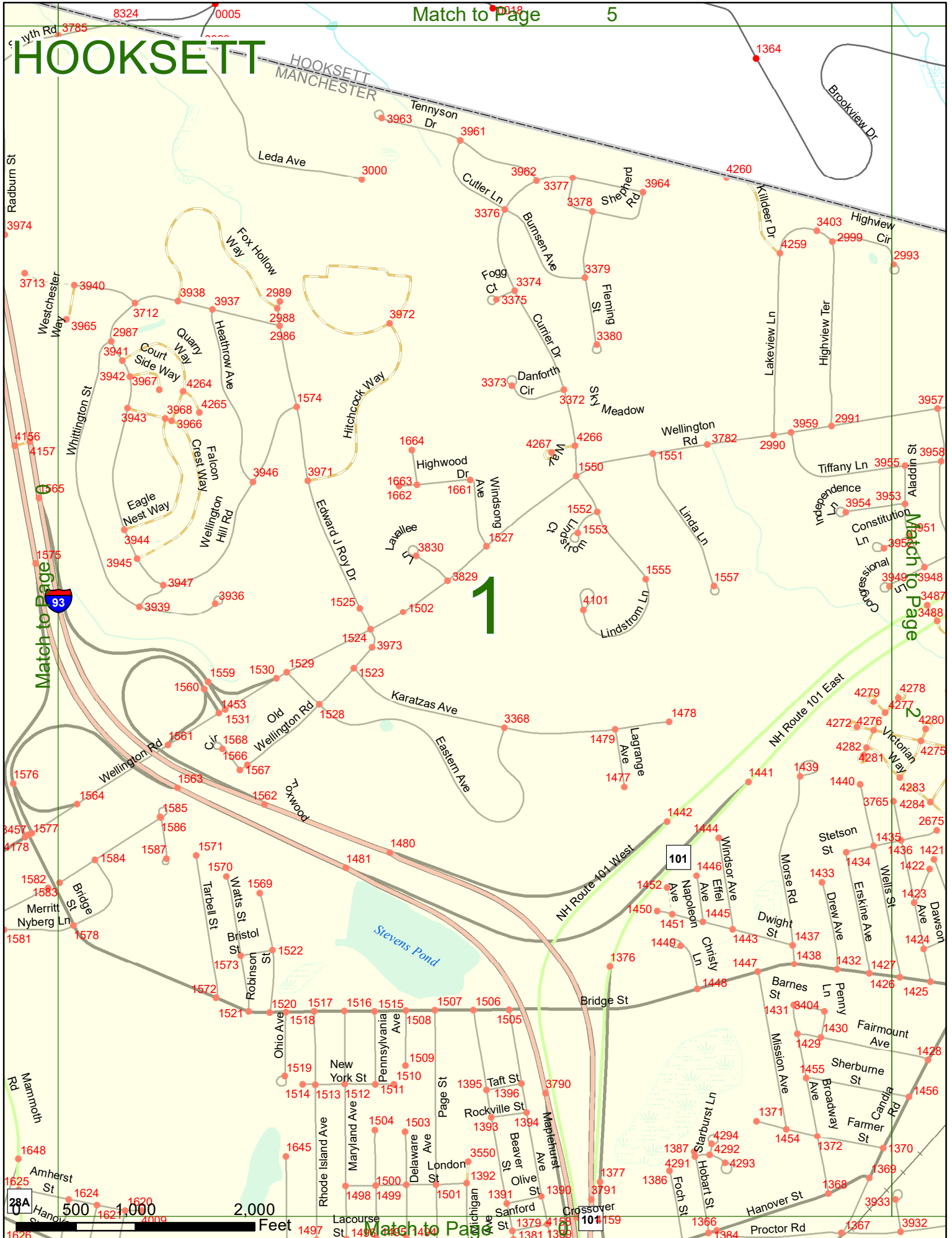
HOOKSETT



HOOKSETT

Match to Page 5


HOOKSETT MANCHESTER



1

Match to Page

Match to Page



Match to Page

101

28A

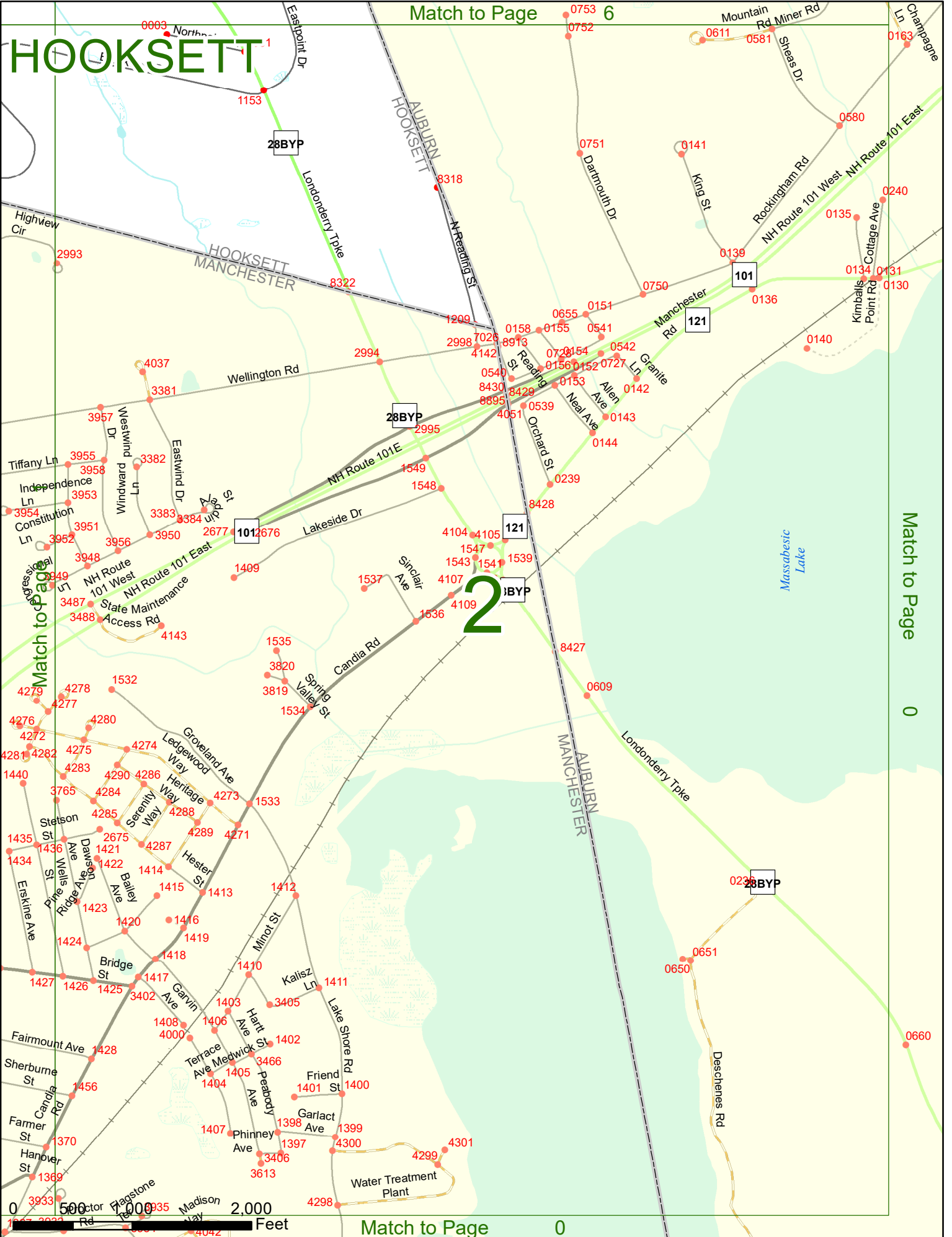
101

HOOKSETT

Match to Page 6

Match to Page 0

2



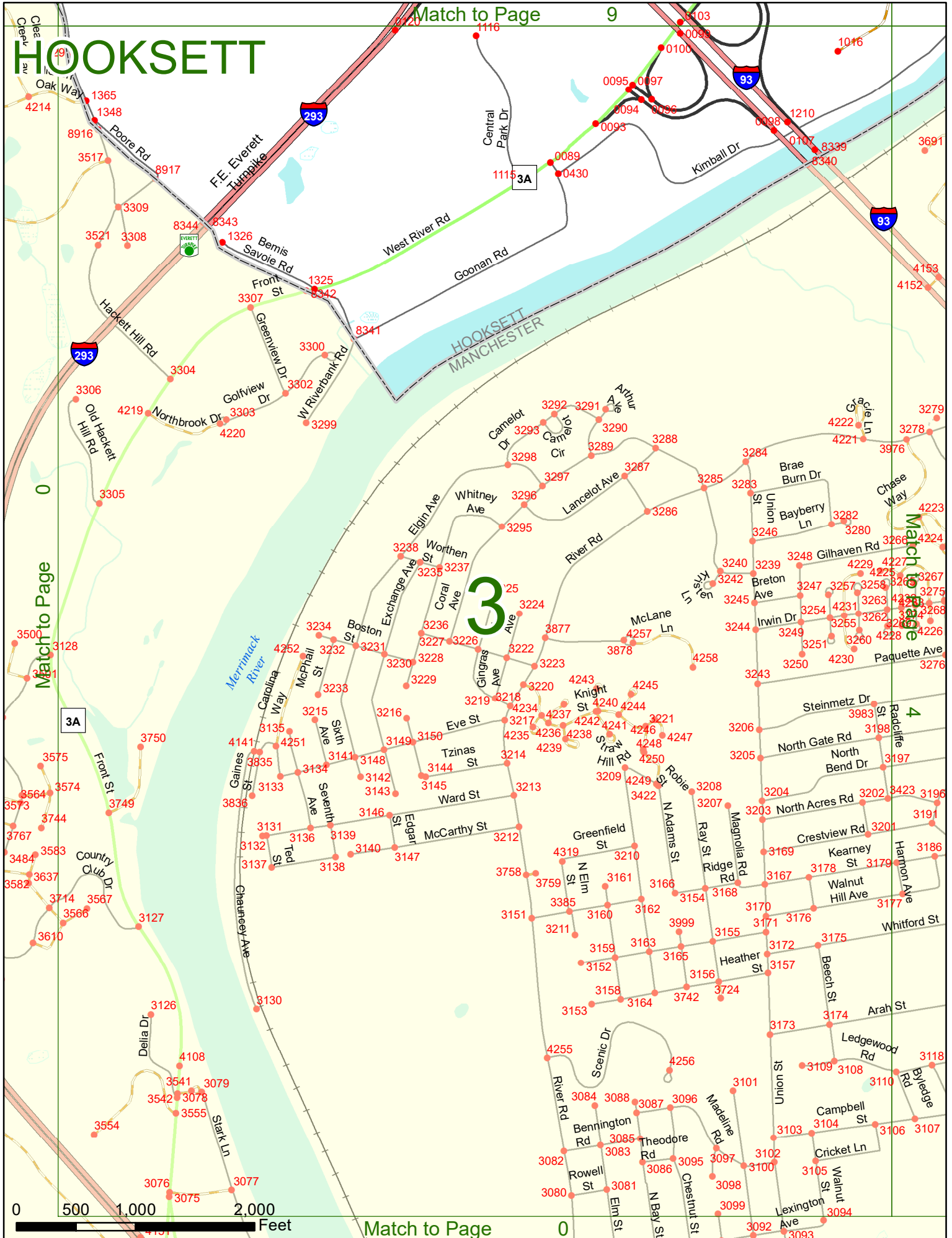
Match to Page 0

0

2,000 Feet

0 500 1000 1500 2000

HOKKSETT

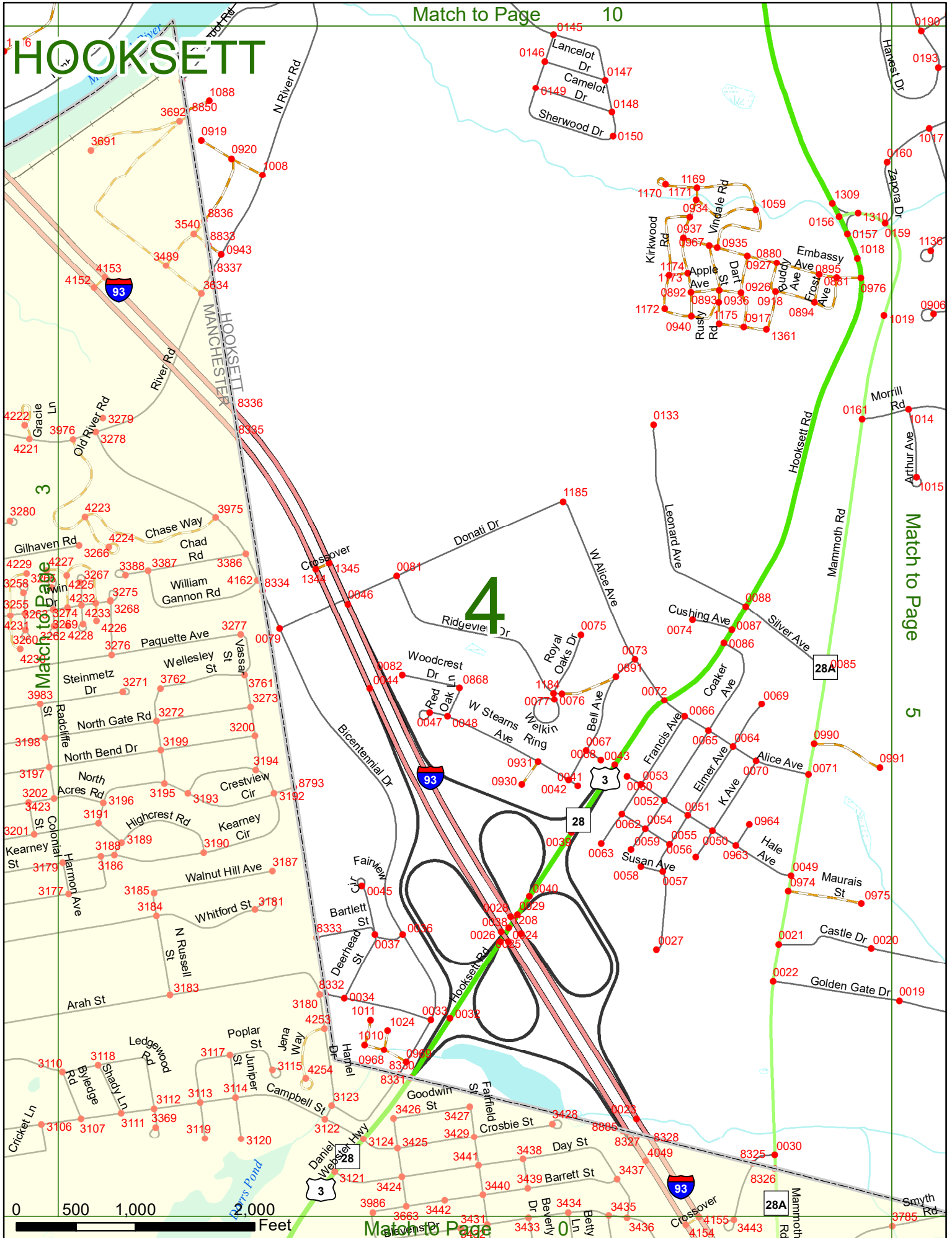


0 500 1,000 2,000 Feet

Match to Page

0

HOOKSETT



Match to Page 3

4

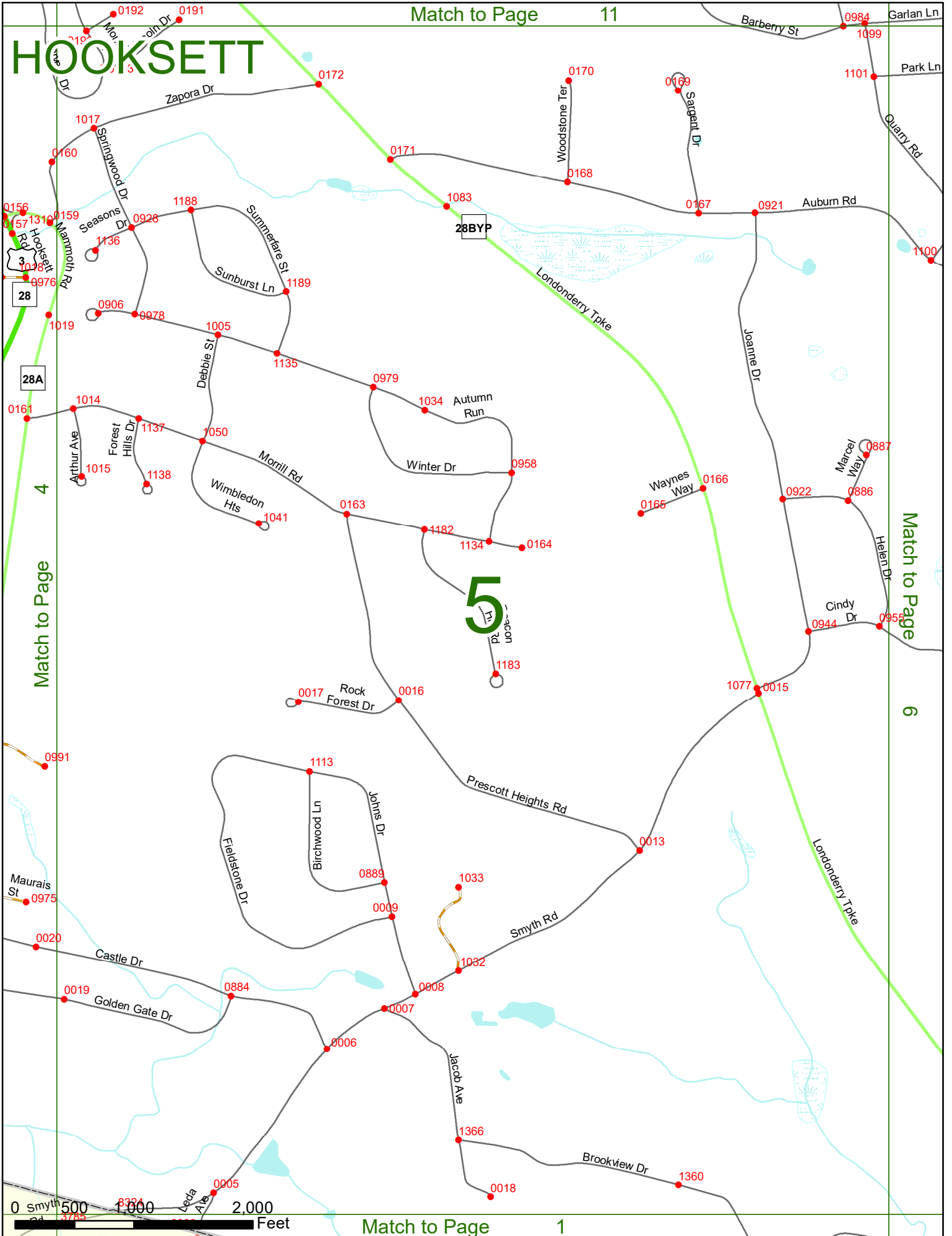
Match to Page 5

5

Match to Page 10

0 500 1,000 2,000 Feet

HOOKSETT



0192
0191
0172
0171
0170
0169
0168
0167
0166
0165
0164
0163
0162
0161
0159
0158
0157
0156
0155
0154
0153
0152
0151
0150
0149
0148
0147
0146
0145
0144
0143
0142
0141
0140
0139
0138
0137
0136
0135
0134
0133
0132
0131
0130
0129
0128
0127
0126
0125
0124
0123
0122
0121
0120
0119
0118
0117
0116
0115
0114
0113
0112
0111
0110
0109
0108
0107
0106
0105
0104
0103
0102
0101
0100

Match to Page 4

28

28A

Match to Page 11

Match to Page 6

0991
0990
0989
0988
0987
0986
0985
0984
0983
0982
0981
0980
0979
0978
0977
0976
0975
0974
0973
0972
0971
0970
0969
0968
0967
0966
0965
0964
0963
0962
0961
0960
0959
0958
0957
0956
0955
0954
0953
0952
0951
0950
0949
0948
0947
0946
0945
0944
0943
0942
0941
0940
0939
0938
0937
0936
0935
0934
0933
0932
0931
0930
0929
0928
0927
0926
0925
0924
0923
0922
0921
0920
0919
0918
0917
0916
0915
0914
0913
0912
0911
0910
0909
0908
0907
0906
0905
0904
0903
0902
0901
0900

0991
0975
0920
0919
0884
0883
0882
0881
0880
0879
0878
0877
0876
0875
0874
0873
0872
0871
0870
0869
0868
0867
0866
0865
0864
0863
0862
0861
0860
0859
0858
0857
0856
0855
0854
0853
0852
0851
0850
0849
0848
0847
0846
0845
0844
0843
0842
0841
0840
0839
0838
0837
0836
0835
0834
0833
0832
0831
0830
0829
0828
0827
0826
0825
0824
0823
0822
0821
0820
0819
0818
0817
0816
0815
0814
0813
0812
0811
0810
0809
0808
0807
0806
0805
0804
0803
0802
0801
0800

0805
0804
0803
0802
0801
0800
0799
0798
0797
0796
0795
0794
0793
0792
0791
0790
0789
0788
0787
0786
0785
0784
0783
0782
0781
0780
0779
0778
0777
0776
0775
0774
0773
0772
0771
0770
0769
0768
0767
0766
0765
0764
0763
0762
0761
0760
0759
0758
0757
0756
0755
0754
0753
0752
0751
0750
0749
0748
0747
0746
0745
0744
0743
0742
0741
0740
0739
0738
0737
0736
0735
0734
0733
0732
0731
0730
0729
0728
0727
0726
0725
0724
0723
0722
0721
0720
0719
0718
0717
0716
0715
0714
0713
0712
0711
0710
0709
0708
0707
0706
0705
0704
0703
0702
0701
0700

0705
0704
0703
0702
0701
0700
0699
0698
0697
0696
0695
0694
0693
0692
0691
0690
0689
0688
0687
0686
0685
0684
0683
0682
0681
0680
0679
0678
0677
0676
0675
0674
0673
0672
0671
0670
0669
0668
0667
0666
0665
0664
0663
0662
0661
0660
0659
0658
0657
0656
0655
0654
0653
0652
0651
0650
0649
0648
0647
0646
0645
0644
0643
0642
0641
0640
0639
0638
0637
0636
0635
0634
0633
0632
0631
0630
0629
0628
0627
0626
0625
0624
0623
0622
0621
0620
0619
0618
0617
0616
0615
0614
0613
0612
0611
0610
0609
0608
0607
0606
0605
0604
0603
0602
0601
0600

0 500 1,000 2,000 Feet

HOOKSETT

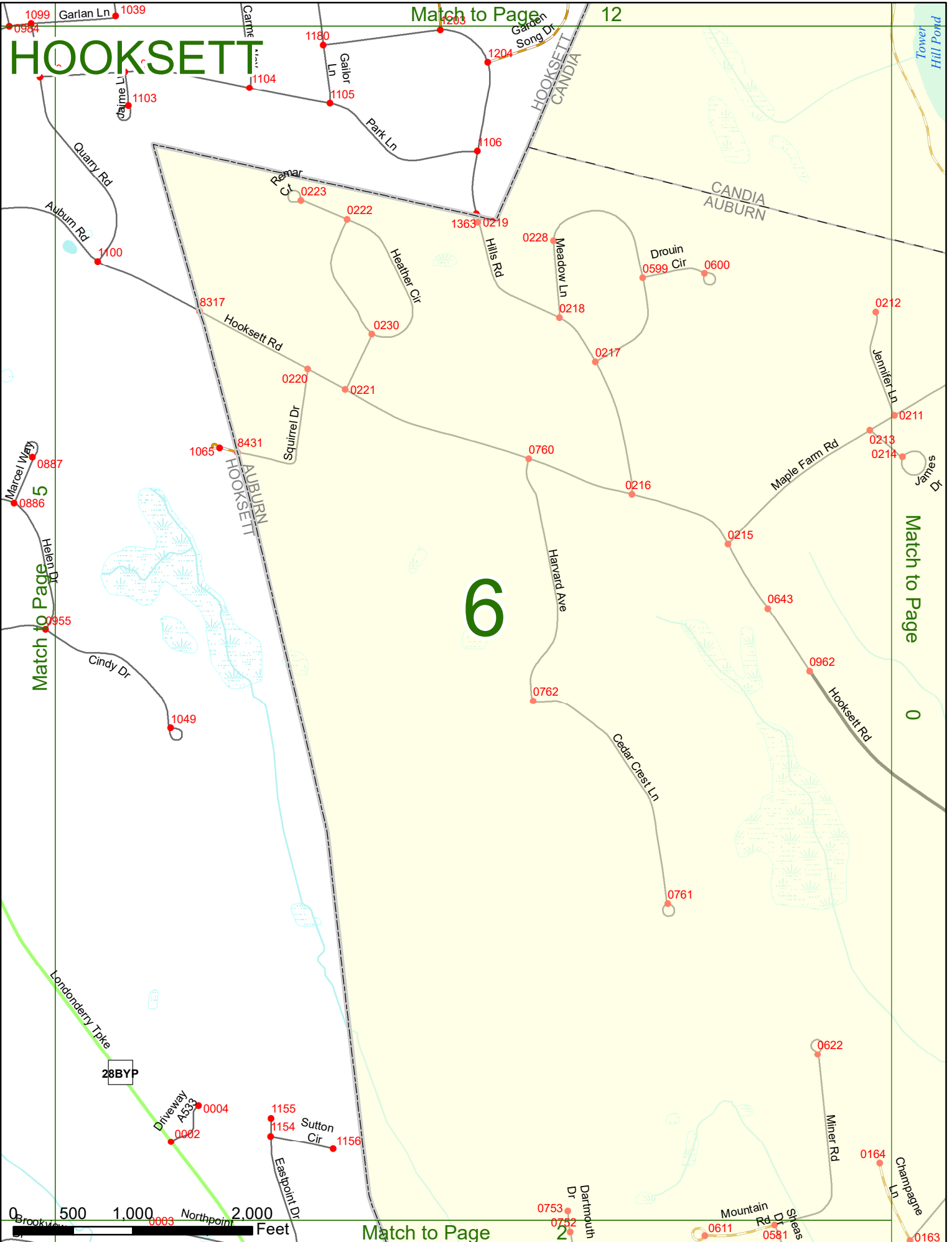
Match to Page 12

Match to Page 5

Match to Page 0

Match to Page 2

6



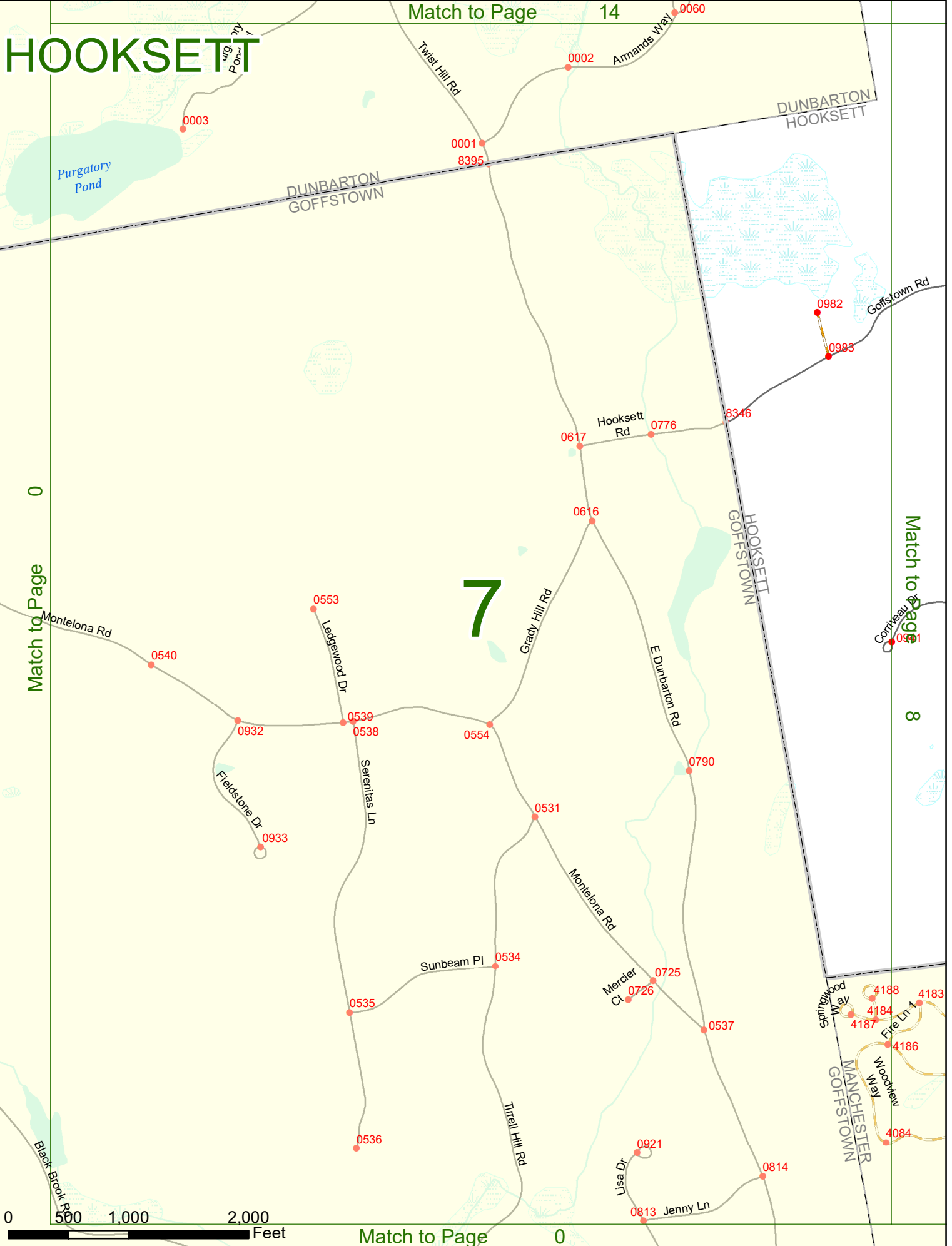
HOOKSETT

Match to Page 14

Match to Page 0

Match to Page 8

7



Match to Page 0

HOOKSETT

Match to Page 15

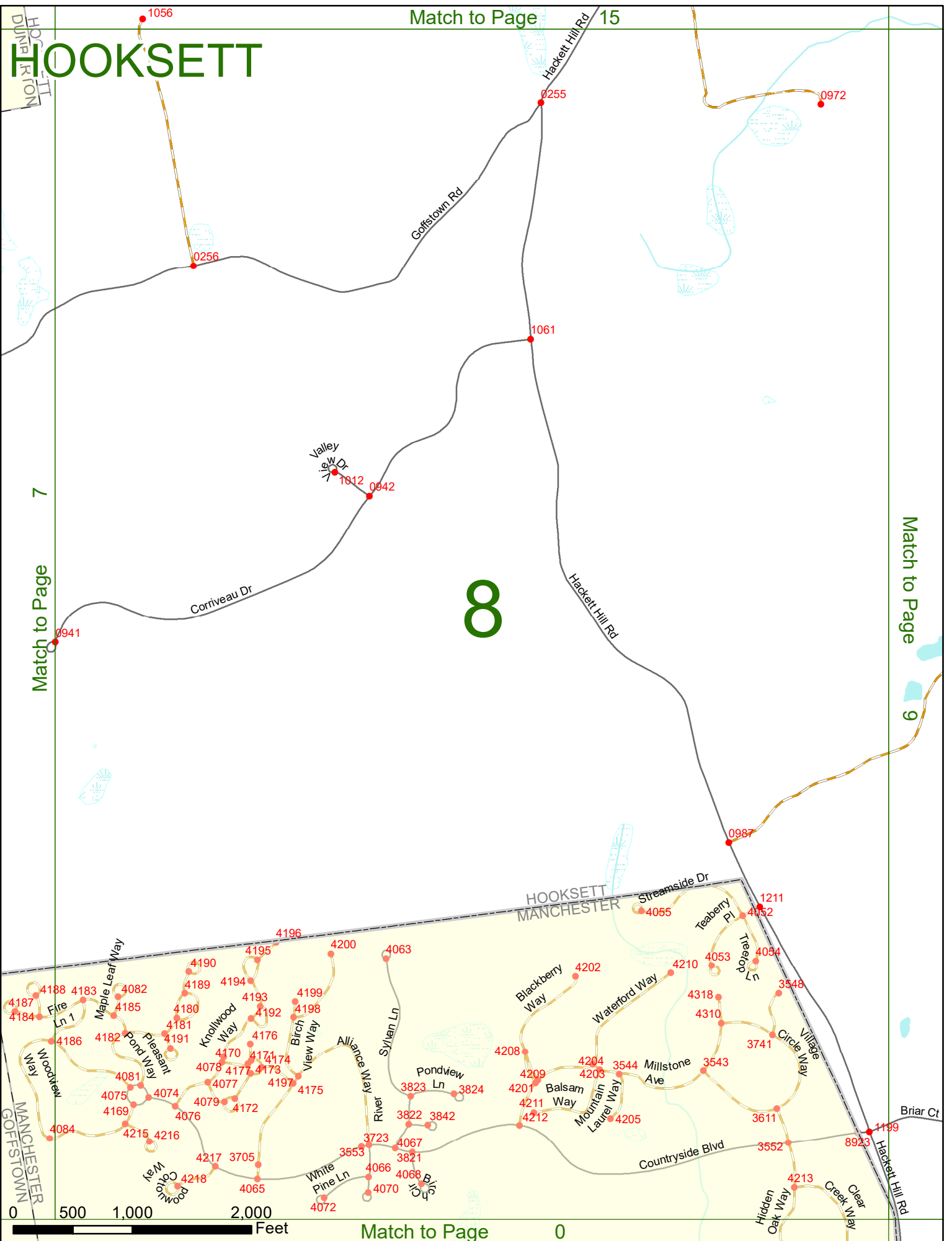
7

Match to Page

8

Match to Page

9



0 500 1,000 2,000 Feet

Match to Page 0

HOOKSETT

Match to Page 16

8

Match to Page 8

Match to Page 10

10

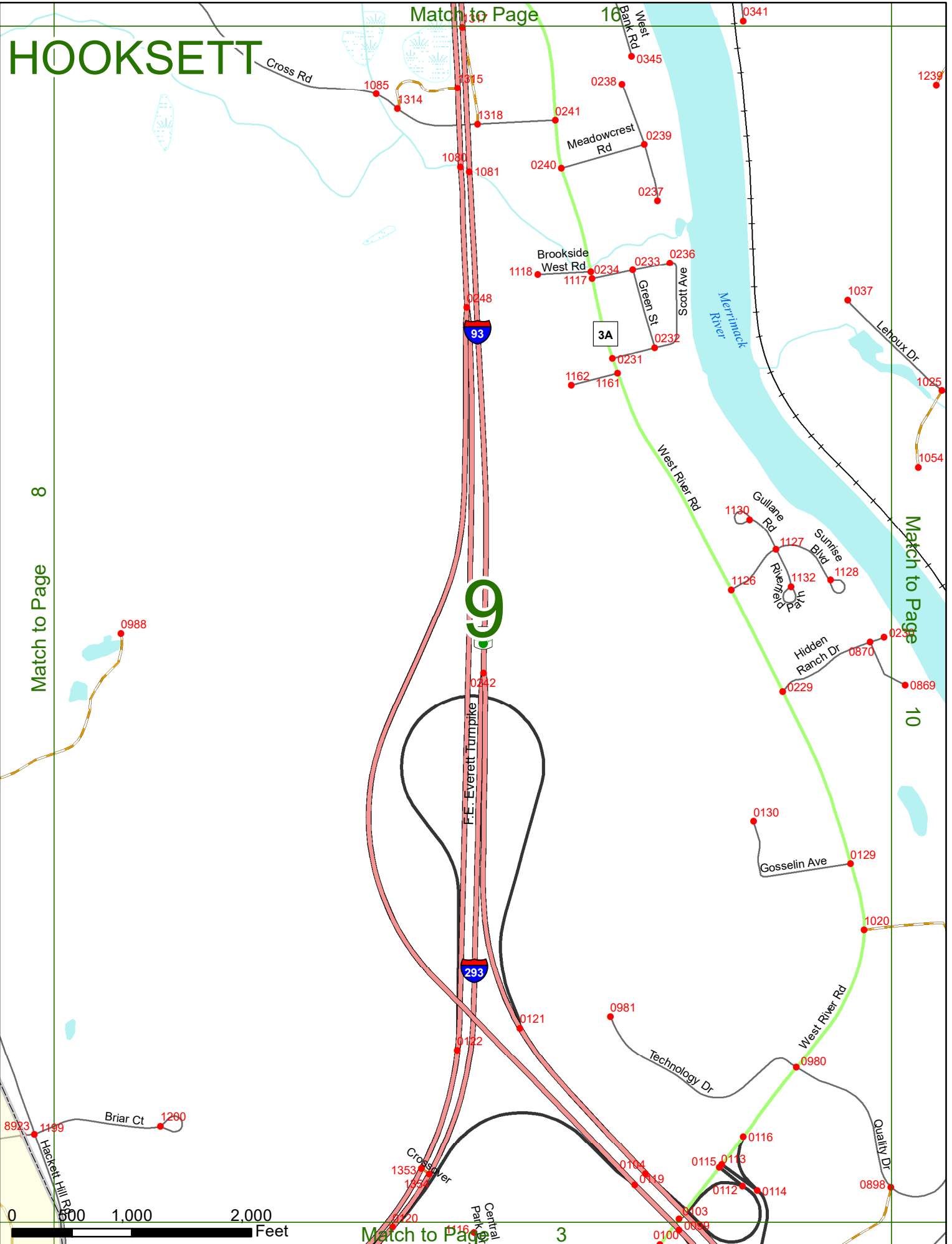
9

F.E. Everett Turnpike

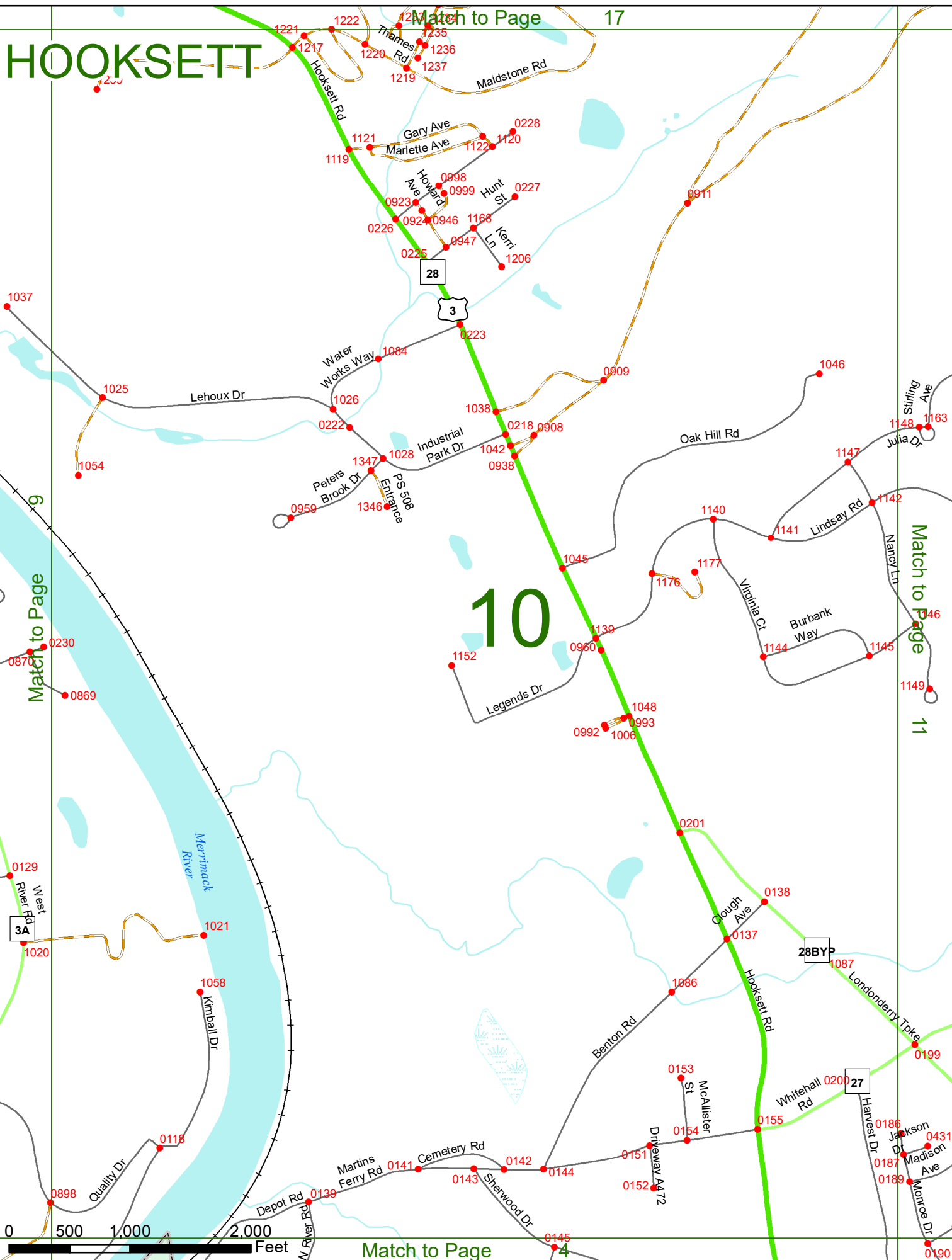
293

3

Match to Page 3



HOKKSETT



Match to Page 9 | Match to Page 11 | Match to Page 4

HOOKSETT

Match to Page 18

Dubes Pond

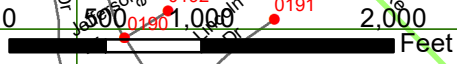
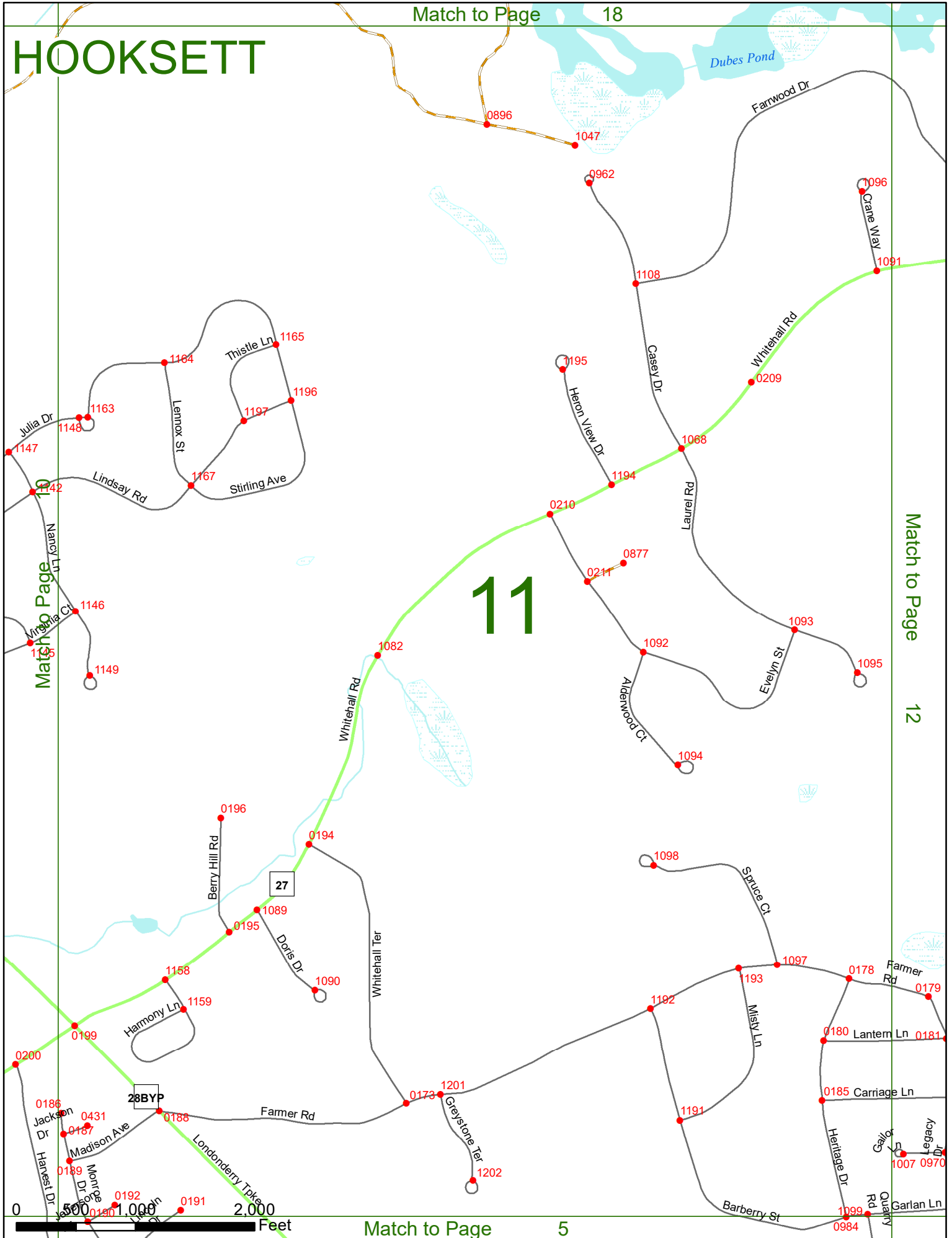
11

Match to Page 12

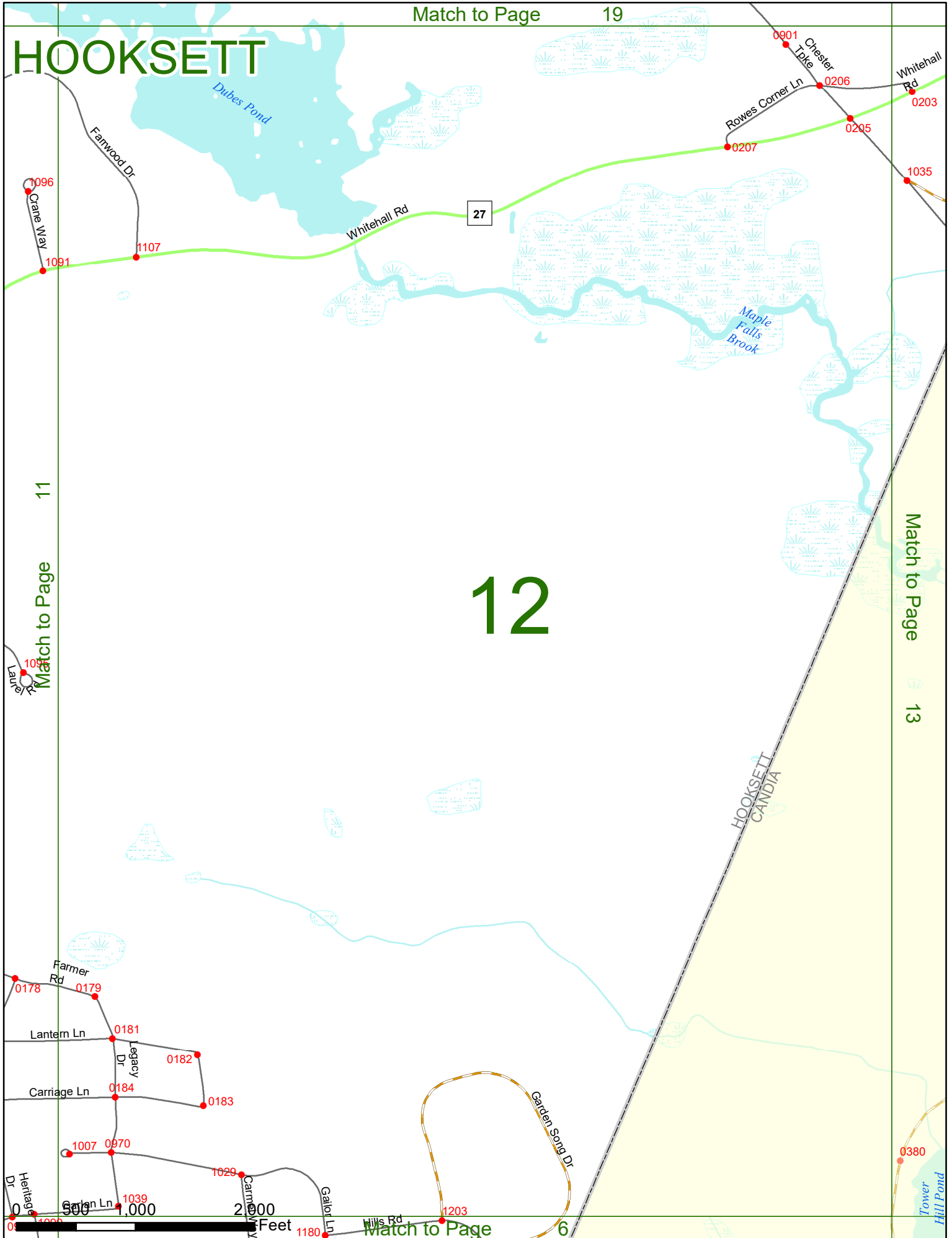
12

Match to Page 15

Match to Page 5



HOOKSETT



12

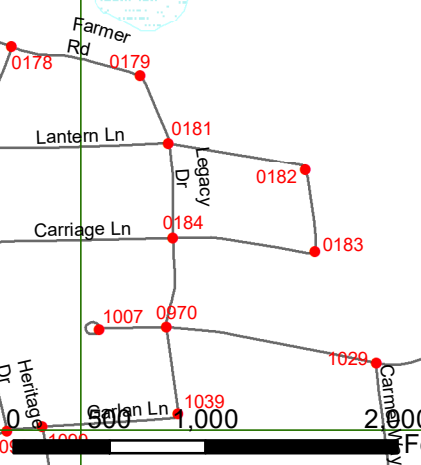
11

Match to Page

Match to Page

13

HOOKSETT
CANDIA

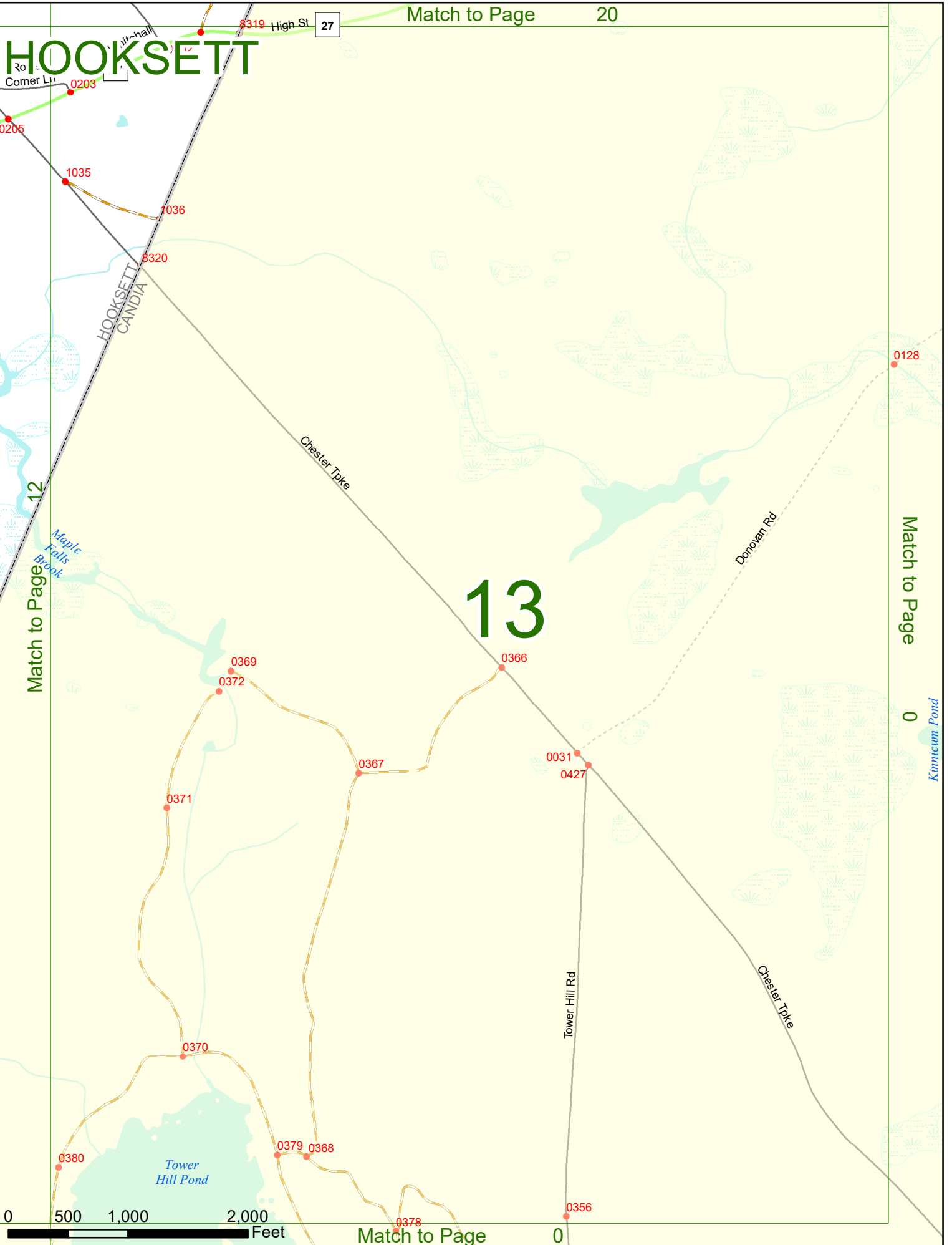


Match to Page

6



HOOKSETT



0 500 1,000 2,000 Feet

Match to Page 27

Match to Page 12

Match to Page 20

Match to Page 0

Match to Page 0

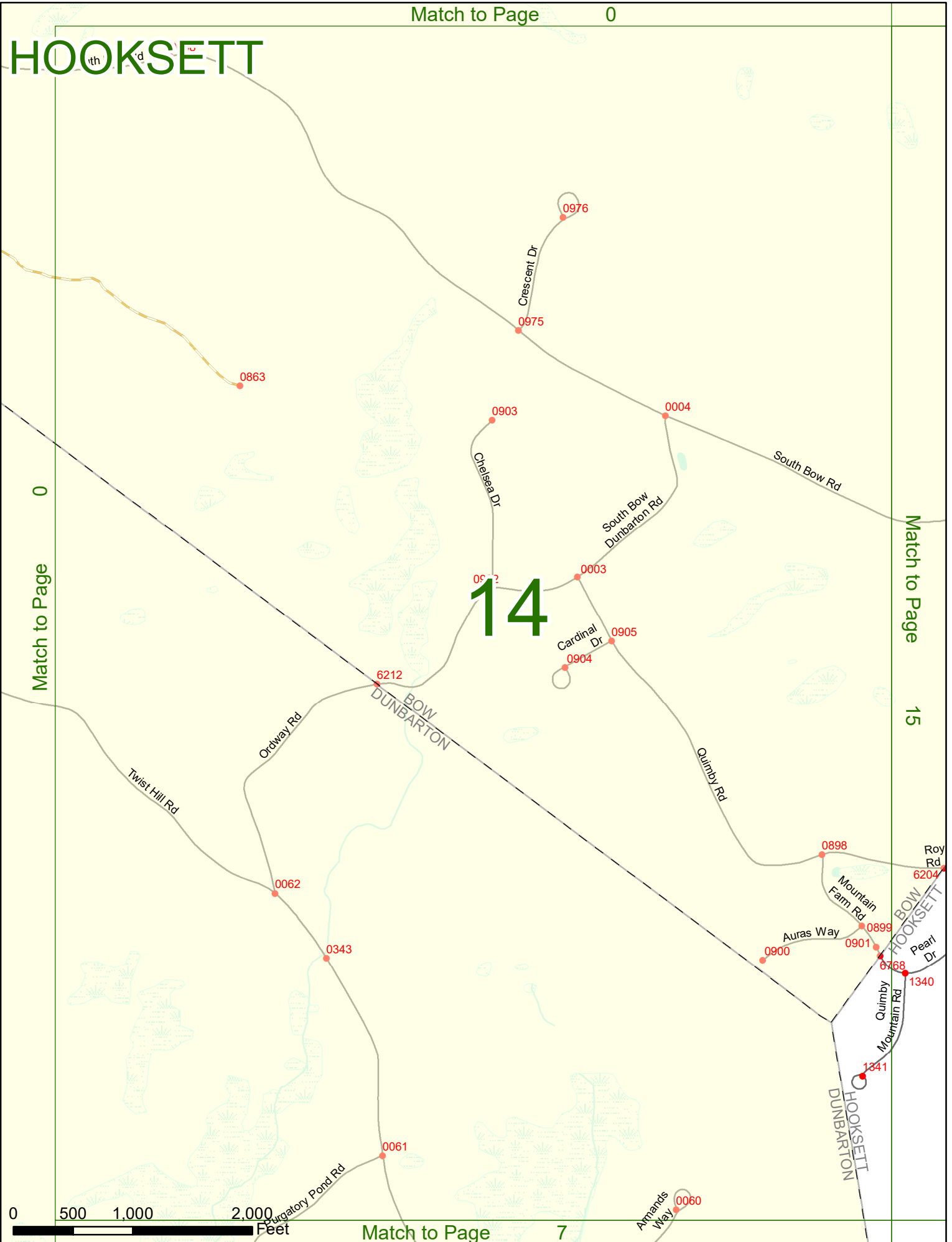
HOOKSETT

Match to Page 0

Match to Page 15

14

0 500 1,000 2,000 Feet



HOOKSETT

14

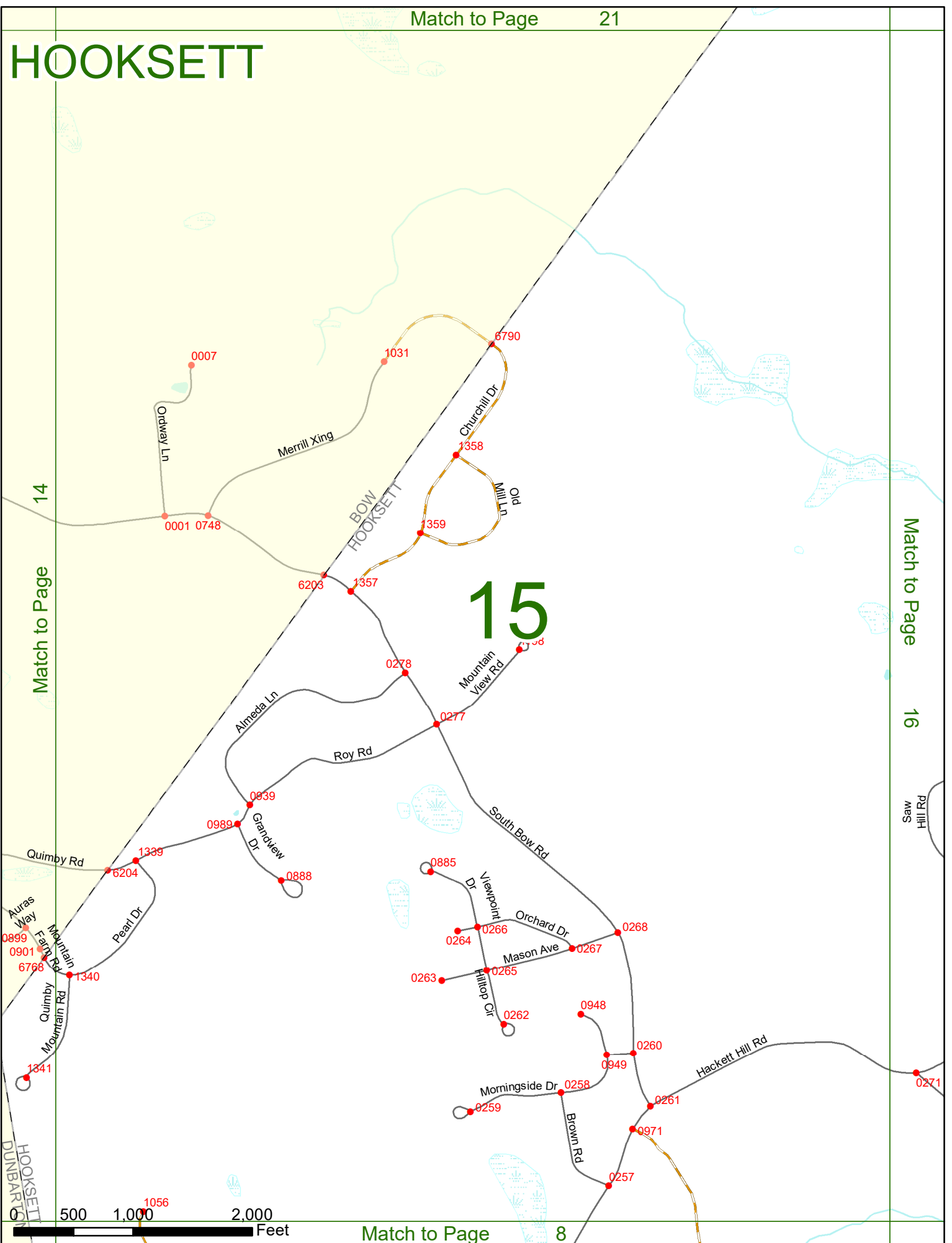
Match to Page

Match to Page

16

Saw Hill Rd

15



HOOKSETT

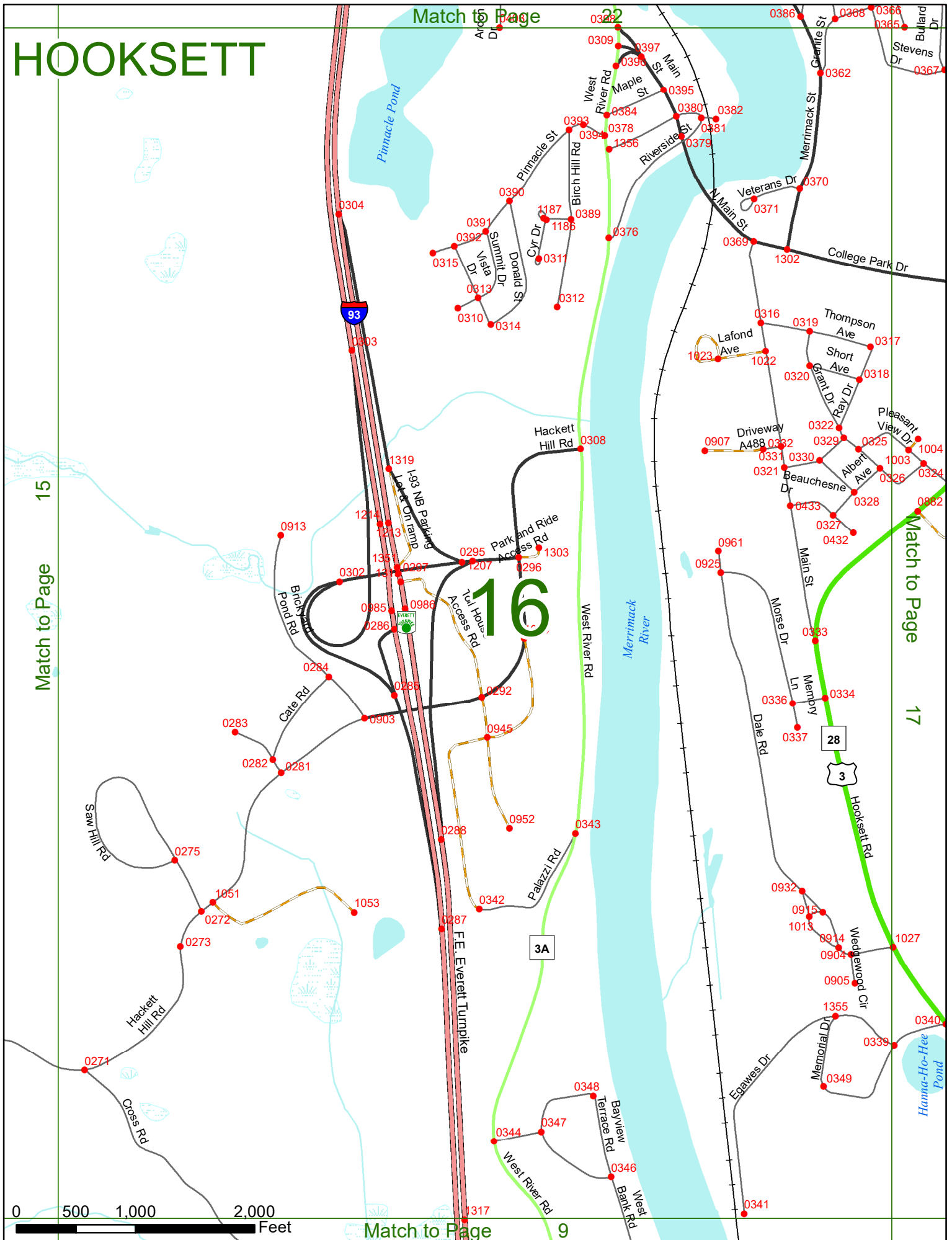
Match to Page 22

Match to Page 15

Match to Page 17

Match to Page 9

16



Match to Page 23


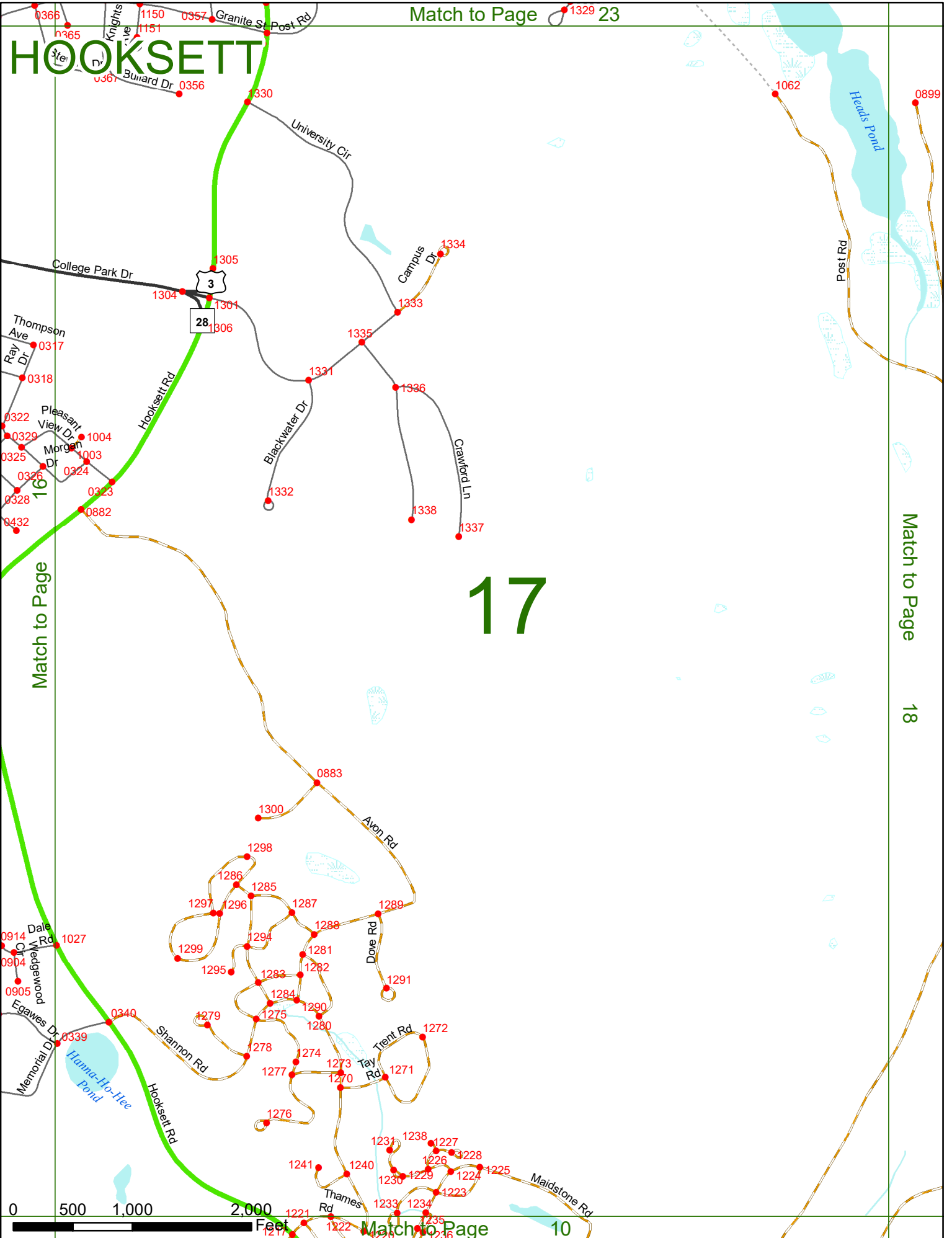
HOOKSETT

17

Match to Page 18

Match to Page 16

18



Match to Page 10

HOOKSETT

Bear Brook SP

Chester Tpke

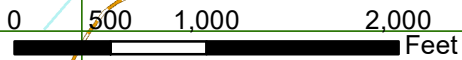
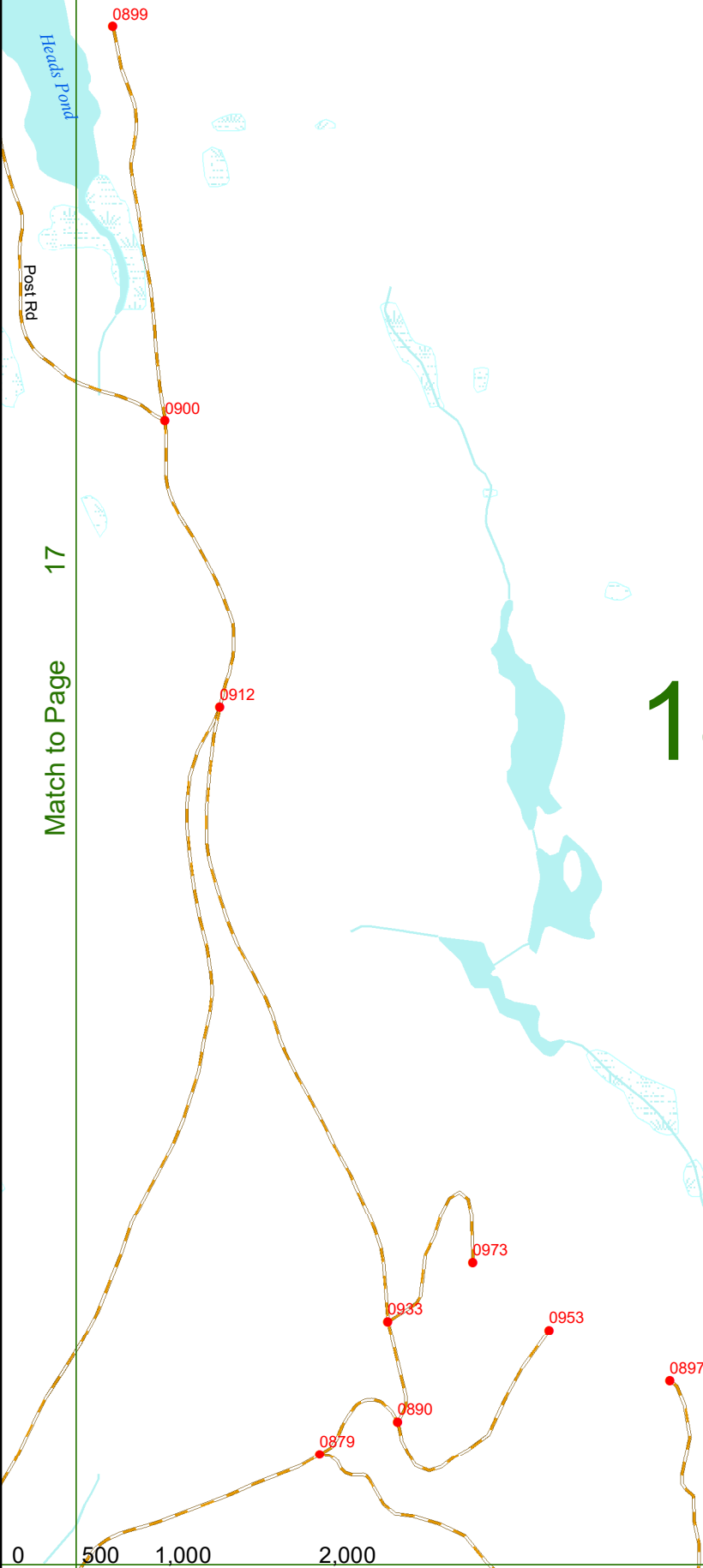
Match to Page 19

18

17

Match to Page

19



HOOKSETT

18

Match to Page

Match to Page

20

19

Bear Brook SP

Chester Tpke

N Candia Rd

Chester Tpke

Andrea Ave

Clay St

Dubes Pond

1362

0351

0353

0872

1114

0352

0901



HOOKSETT

Bear Brook SP

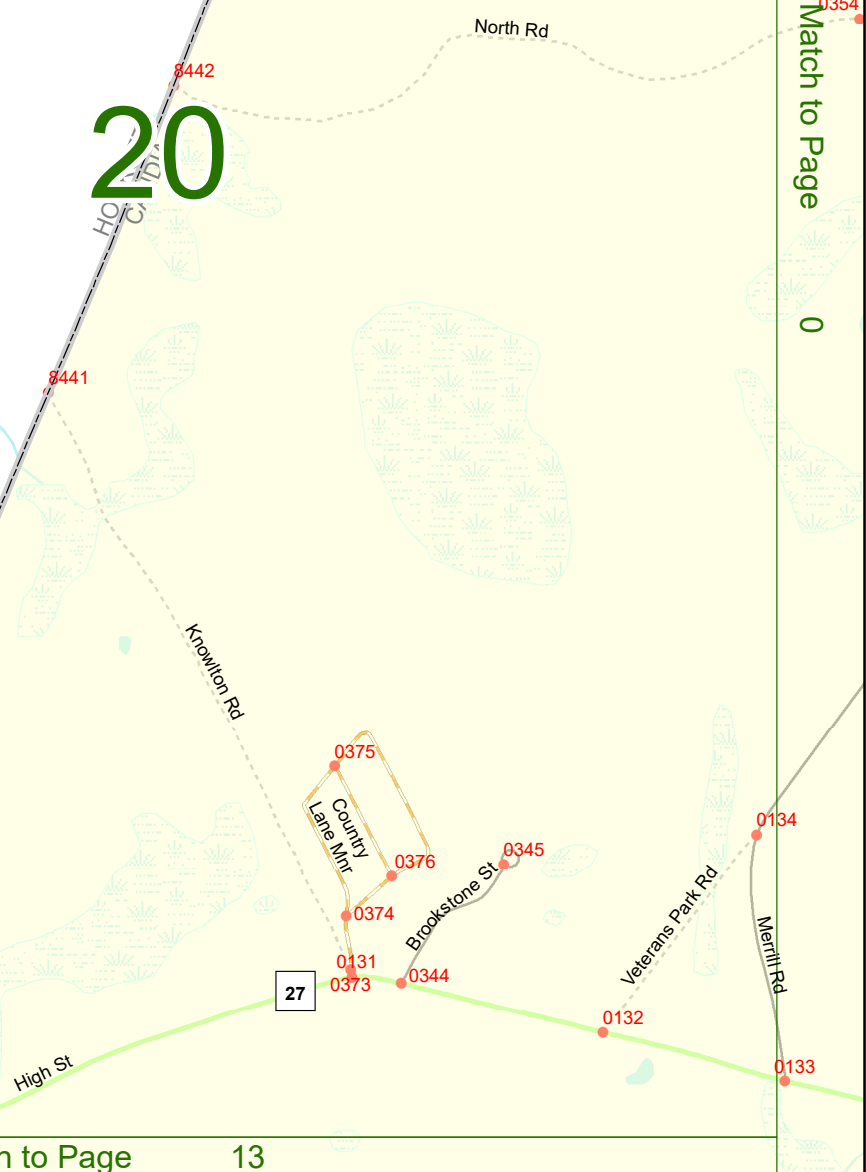
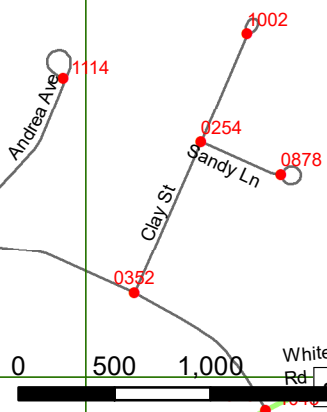
19

Match to Page

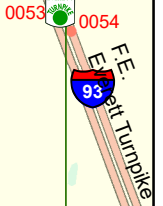
20

Match to Page

0



HOOKSETT



0861
0860 0058

0896
Bow Bog Rd

0056

Old Johnson Rd

0762

Morgan Dr

0761

Asa Dr

0055

Hope Ln

0760

0989

0993

21

Peaslee Rr

0034

1016

Summer Ln

1017

1020

0039

0990

Bow Bog Rd

Match to Page 22

22

Dicandra Dr

0980

0040

Rosewood Dr

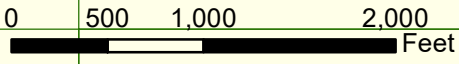
0038

Woodhill Hooksett Rd

BOW
HOOKSETT

0037

0793



HOOKSETT

Match to Page

21

Match to Page

22

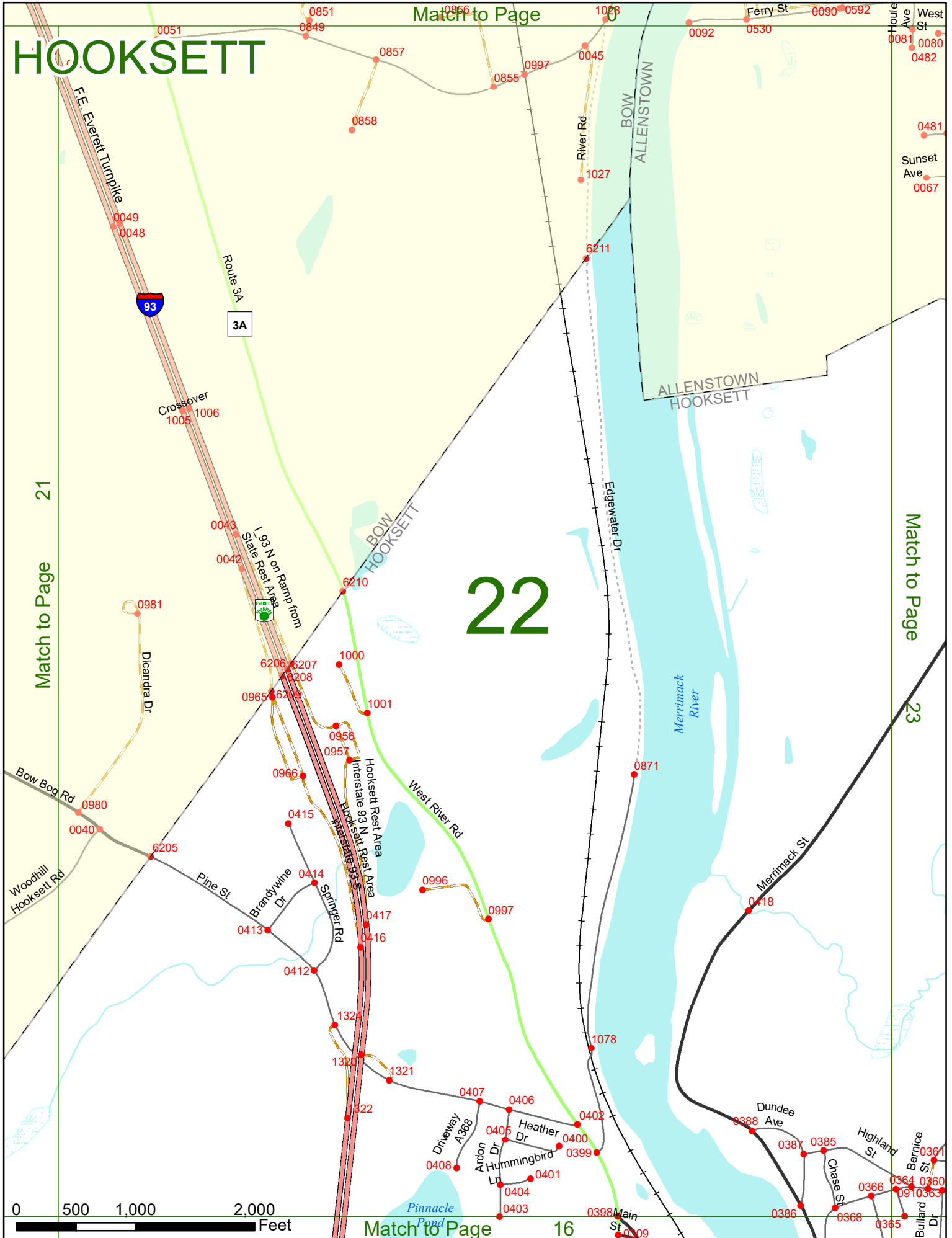
Match to Page

23

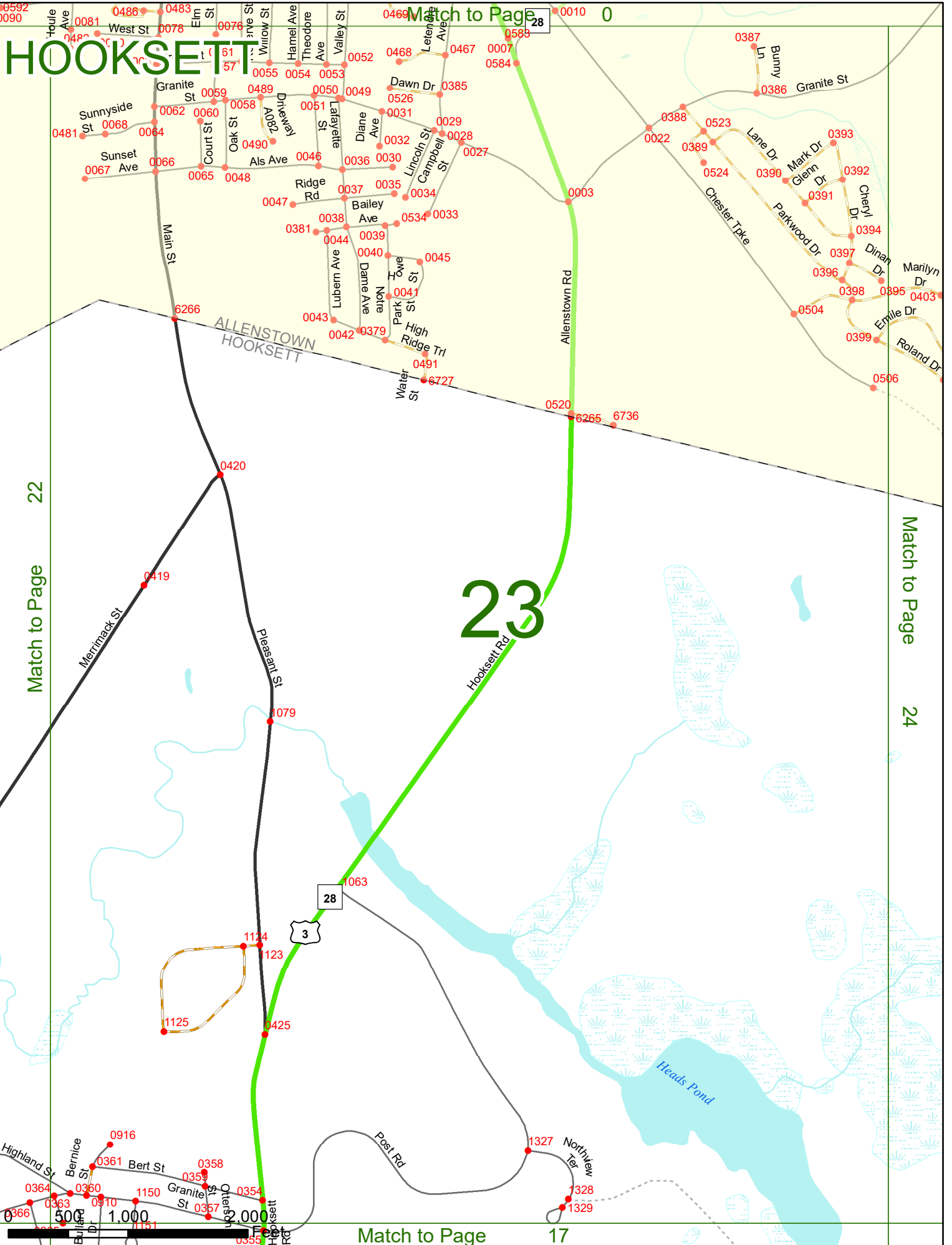
0 500 1,000 2,000 Feet

Match to Page

16



HOOKSETT



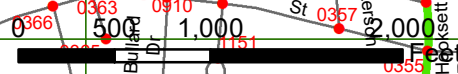
Match to Page 22

Match to Page 24

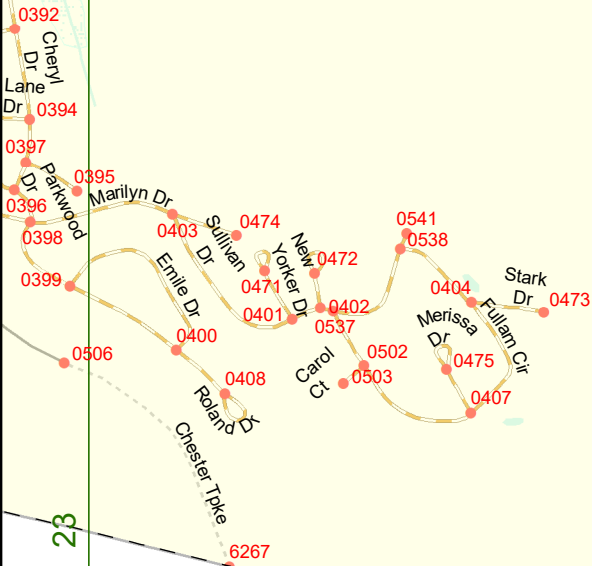
23

Match to Page 17

Match to Page 28



HOOKSETT



23

Match to Page

24

Match to Page

25

ALLEN TOWN
HOOKSETT

Bear Brook SP

Heads Pond



HOOKSETT

0570

Dodge Rd

0100

Bear Brook SP

25

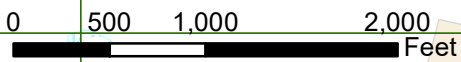
ALLENSTOWN
HOOKSETT

24

Match to Page

Match to Page

26



HOOKSETT

25

Match to Page

Match to Page

0

Bear Brook SP

26

0101

Spruce Pond Rd

Podunk Rd

0549

Bear Hill Pond

4th Camp Rd

0002

0547

0478

0480

Bear Hill Pond Rd

0585

Podunk Rd

8893

ALLENSTOWN
HOOKSETT

DEERFIELD
CANDIA

HOOKSETT
CANDIA

Hall Mm Marsh

